



# Ceylon Government Gazette

Published by Authority.

No. 6,314 — FRIDAY, JUNE 11, 1909.

PART I.—General: Minutes, Proclamations, Appointments, and General Government Notifications.  
PART II.—Legal and Judicial.

PART III.—Provincial Administration.  
PART IV.—Land Settlement.  
PART V.—Mercantile, Marine, Municipal, Local, &c.

*Separate paging is given to each Part in order that it may be filed separately.*

## Part IV.—Land Settlement.

	PAGE		PAGE
Preliminary Notices .. .. .	743	Final Orders .. .. .	777

### PRELIMINARY NOTICES.

#### Notice under "The Waste Lands Ordinances of 1897, 1899, 1900, and 1903."

TAKE notice that unless within three months from June 11, 1909, the persons, if any, who claim any interest in the lands hereinafter mentioned or in any one or more of such lands or to some interest therein make claim in person or in writing to the said lands or any of them or to some interest therein to J. Still, Esq., Special Officer appointed under section 28 of "The Waste Lands Ordinances, 1897, 1899, 1900, and 1903," at his office at Fort, Colombo:

Such Special Officer, in pursuance of the powers vested in him by the said Ordinances, will declare by writing under his hand that the said lands or such of them, as to which no claim has been made, are the property of the Crown.

JOHN STILL,  
Special Officer.

#### *Description of the Lands referred to.*

The following lots situated in the village Koralegama, in the Hinidum pattu of the Galle District, in the Southern Province, as described in the annexed certified tracing:—

Preliminary plan 490.			Extent.
Lot.	Name of Land.		A. R. P.
11b. ..	Iskolagodella (part of P. P. 7,729/22,165) (road reservation)	.. .. .	0 0 4
14 ..	Galawalahena, Dunattedodahena	.. .. .	55 1 14
15 ..	Pailakandedeniya	.. .. .	1 0 0
16 ..	Pailakandepunchideniya	.. .. .	0 1 30
20 ..	Kajugahagodella (road reservation)	.. .. .	0 0 26
21 ..	Kajugahagodella	.. .. .	0 0 28
22 ..	Do. (road reservation)	.. .. .	0 0 11
32 ..	Dunattedoda (P. P. 6,499/17,447) (road reservation)	.. .. .	0 2 12
34a ..	Pailakandehena (P. P. 4,141/10,735)	.. .. .	2 3 23
35 ..	Appalawalahenedeniya	.. .. .	0 1 38
36 ..	Waturawegodawatta, Mahawitegoda, Millagahadolegoda, Dodangahawitagoda, Maduruwanelaokanda	.. .. .	152 0 34
36a ..	Maduruwanelaokanda	.. .. .	0 0 24

Lot.	Name of Land.	Extent.		
		A.	R.	P.
36b ..	Landegederabedda .. .. .	0	0	23
36c ..	Kottahena .. .. .	0	1	0
36d ..	Landegederabedda (P. P. 7,729/22,166)	0	0	6
36e ..	Do. (P. P. 7,729/22,165)	0	2	0
36g ..	Galpottapelessagoda (P. P. 7,729/22,168)	0	0	28
38 ..	Maduruwanelaokandadeniya .. .. .	0	2	36
45 ..	Holmanwelagodella, Pinganbindumahena, Donehigeparagodella, Owitahena, Kalukanda, Gallalehena, Panwilehena, Eppalawalahena, Habakabendihena, Haldolamukalana, Danwattaudakanda, Galwalahena, Pailakandahena, Kabalagodella, Digahena, Rilatenmahena, Wetakoluhena, Galgodakanda, Tiruwanemukalana, Talagahahena, Halgahawalagodella, Kussiyahenagodella, Waturawegodella, Dehigahahena .. .. .	4,514	1	10
45a ..	Gallallehenegodella .. .. .	1	3	3
45b ..	Kottahena (P. P. 2,809/5,586,5,587) .. .. .	2	0	0
46 ..	Habakabendihenedeniya .. .. .	2	2	2
47 ..	Liyanakandedeniya .. .. .	2	1	3
48 ..	Diganahenedeniya .. .. .	0	1	16
49 ..	Owitehenadeniya .. .. .	0	3	15
50 ..	Kalukandedeniya .. .. .	0	0	22
51 ..	Beribindahenedeniya or Waturawedeniya .. .. .	2	2	16
52 ..	Dehigahahenamukalana-addaradeniya .. .. .	0	1	14
		<b>4,742</b>	<b>1</b>	<b>38</b>

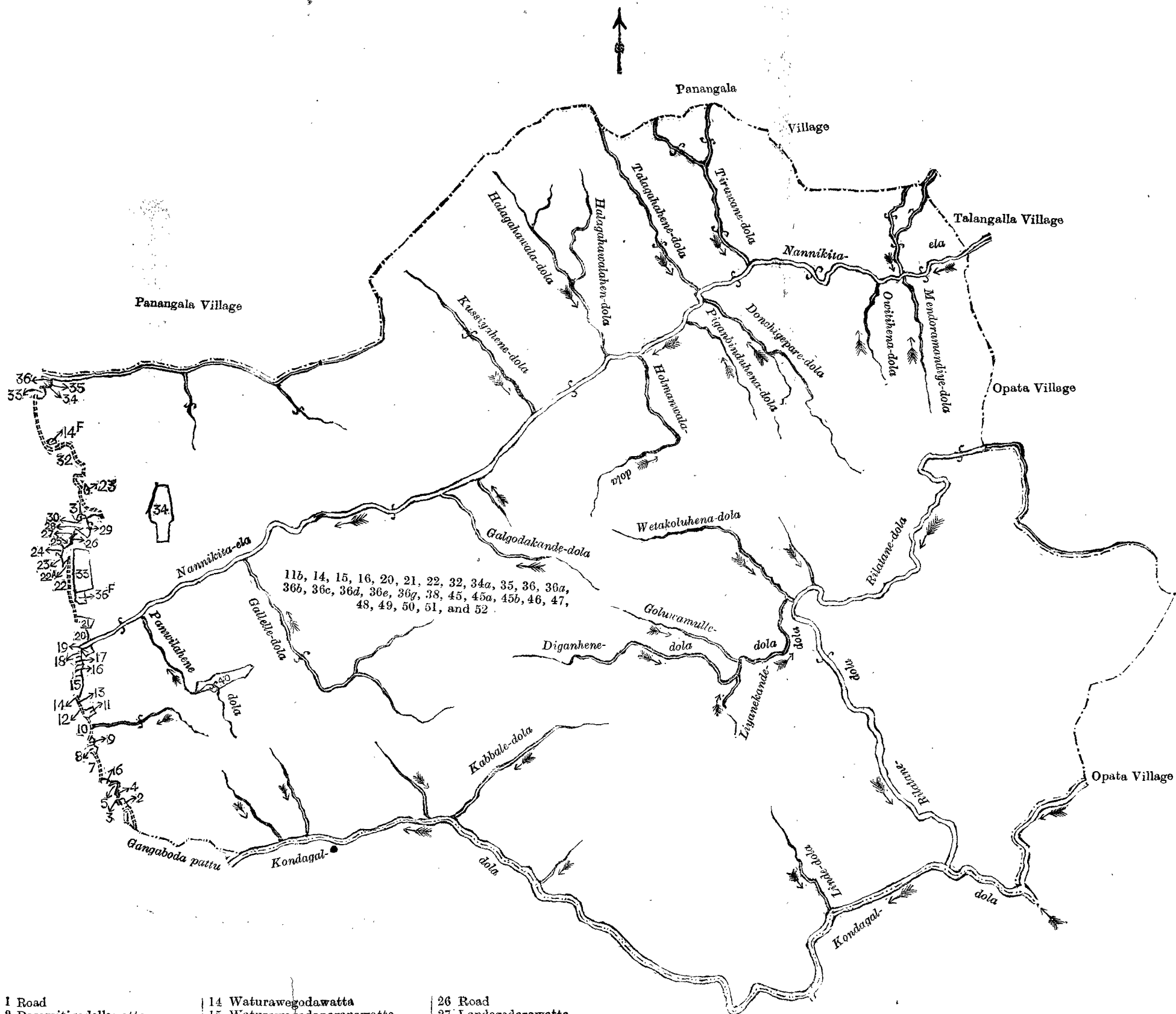
and bounded as follows: on the north by the village limit of Panangala; on the east by the village limit of Talangalla, the village limit of Oyata; on the south by the Kondagaldola, the boundary of Gangaboda pattu; on the west by a road, Darametigodellewatta claimed by Godaudapatirage Powlis and others, a road, Darametiwalawatta claimed by Indikadullekankanange Babahamy, a road, Daramitiwalagodawatta claimed by Indikadullekankanange Andris and others, a road, Maragahawatta claimed by Godaudapatirage Adirian and others, Maragahawattealutkebella claimed by ditto, a road, Dolagawawatta claimed by Heendeniyage Adiris and others, a road, Waturawegodawatta claimed by Patirage Cornelis, Waturawegodaparanawatta claimed by Patirage Cornelis and others, Nannikilagodawattealutkebella claimed by Godaudapatirage Sadris and others, Ela-addarakoratuwa claimed by ditto, Maduruwanelaokanda claimed by Patirage Cornelis and others, Elamagodahawatta claimed by Patirage Endiris and others, Nadungahawattegodawatta claimed by Nadur-mullahewage Uberis, a road, Dodangahawatta claimed by Indikadullakankanange Elias and others, Dodangahawitekumbura claimed by Wanniachchige Ubederis de Silva and others, Mawitakumbura claimed by ditto, Landegedarawatta claimed by ditto, a road, Landegedarawatta claimed by Wanniachchige Ubederis de Silva and others, Kirimetiwalakanda (part of P. P. 7,729/22,164) claimed by Panangalaliyanage Salman de Silva, Palugederawatta (T. P. 125,660) claimed by Diddenipotamatarage Thenis and others, Pallewela-ela, a road, Galgodellewatta claimed by Hewage Obiya, a road, Galgodagederawatta claimed by Hewage Cornelis and others, Naganamullaowita claimed by Panangalaliyanage Welun de Silva and others.

NOTE.—The following lots lying within the above boundaries are excluded from this notice, and their aggregate acreage of 18 acres 2 roods and 30 perches is not included in the acreage of 4,742 acres 1 rood and 38 perches given above:—

Preliminary plan 490.

Lot.	Name of Land.	Extent.		
		A.	R.	P.
14f ..	Arambegederagodella (T. P. 250,570) .. .. .	0	1	16
33 ..	Galpottapelessegoda (T. P. 217,266) .. .. .	5	2	36
34 ..	Kunakatugoda (T. Ps. 144,485 and 217,126)	7	0	24
36f ..	Galpottapelessegoda .. .. .	1	0	5
40 ..	Panwilahenepunchideniya .. .. .	4	1	1
23 ..	Kajugahagodella .. .. .	0	0	28
		<b>18</b>	<b>2</b>	<b>30</b>

[For Tracing see page 745]



- 1 Road
- 2 Daramitigodellewatta
- 3 Road
- 4 Daramitiyewalawatta
- 5 Road
- 6 Daramitiwalegodewatta
- 7 Road
- 8 Maragahawatta
- 9 Maragahawattealutkebella
- 10 Road
- 11 Dolagawawatta
- 12 Road
- 13 Waturawegodawatta

- 14 Waturawegodawatta
- 15 Waturawegodaparanawatta
- 16 Namikitagodawattealutkebella
- 17 Do.
- 18 Ela-addarakoratuwa
- 19 Maduxuwanelaokande
- 20 Elanegodahawatta
- 21 Nengunghawattegoda
- 22 Road
- 23 Dodangahawatta
- 24 Dodangahawitekumbura
- 25 Mawitakumbura
- 26 Landegedarawatta

- 26 Road
- 27 Landegedarawatta
- 28 Kirimetiwalaokanda (Part of P. P. 7,729)  
22,164
- 29 Do.
- 30 Palugederawatta (T. P. 125,660)
- 31 Pallewela-ela
- 32 Road
- 33 Galgodellawatta
- 34 Road
- 35 Galgodagederawatta
- 36 Naganamullaowita

Scale of 32 Chains to an Inch.

Situation : Koralegama village in Hinidum pattu of Galle District.

Preliminary plan 490.

Lot.	Name of Land.	Extent.		
		A.	R.	P.
11b	Iskolagodella (part of P. P. 7,729/22,165) (road reservation)	0	0	4
14	Galawalahena, Dunattedahena	55	1	14
15	Pailakandedeniya	1	0	0
16	Pailakandepunchideniya	0	1	30
20	Kajugahagodella (road reservation)	0	0	26
21	Kajugahagodella	0	0	28
22	Do. (road reservation)	0	0	11
32	Dunattedoda (P. P. 6,499/17,447) (road reservation)	0	2	12
34a	Pailakandehena (P. P. 4,141/10,735)	2	3	23
35	Appalawalahenadeniya	0	1	38
36	Waturawegodawatta, Mahawitegoda, Millagahadolegoda, Dodangahawitagoda, Maduruwanelaokanda	152	0	34
36a	Maduruwanelaokanda	0	0	24
36b	Landegederabedda	0	0	23
36c	Kottahena	0	1	0
36d	Landegederabedda (P. P. 7,729 22,166)	0	0	6
36e	Do. (P. P. 7,729 22,165)	0	2	0
36g	Galpottapelessagoda (P. P. 7,729/22,168)	0	0	28
38	Maduruwanelaokandadeniya	0	2	36
45	Holmanwelagodella, Pinganbindumahena, Donehigeparagodella, Owitahena, Kalukanda, Gallalehena, Panwilehena, Eppalawalahena, Habakabendihena, Haldolamukalana, Danwattaudakanda, Galwalahena, Pailakandahena, Kabalagodella, Digahena, Rilatenmahena, Wetakoluhena, Galgodakanda, Tiruwanemukalana, Talagahahena, Halgahawalagodella, Kussiyahenagodella, Waturawegodella, Dehigahahena	4,514	1	10
45a	Gallallehenegodella	1	3	3
45b	Kottahena (P. P. 2,809/5,586,5,587)	2	0	0
46	Habakabendihenedeniya	2	2	2
47	Liyanakandedeniya	2	1	3
48	Diganahenadeniya	0	1	16
49	Owitehenadeniya	0	3	15
50	Kalukandedeniya	0	0	22
51	Beribindahenadeniya or Waturawedeniya	2	2	16
52	Dehigahahenamukalana-addaradeniya	0	1	14
		4,742	1	38

Lots excluded.

14f	Arambegederagodella (T. P. 250,570)	0	1	16
33	Galpottapelessegoda (T. P. 217,266)	5	2	36
34	Kunakatugoda (T. Ps. 144,485 and 217,126)	7	0	24
36f	Galpottapelessegoda	1	0	5
40	Panwilahenepunchideniya	4	1	1
23	Kajugahagodella	0	0	28
		18	2	30

Field sheets O 14 1-9, O 14 2-10, O 14 17-25, O 14 18-26, O 14 19-27, O 14 33-41, O 14 34-42, & O 14 35-43

Surveyor-General's Office,  
Colombo, December 2, 1908.  
3,462

J. B. M. RIDOUT,  
for Acting Surveyor-General.  
Galle S. O. 6—1909.

Notice under "The Waste Lands Ordinances of 1897, 1899, 1900, and 1903."

TAKE notice that unless within three months from June 11, 1909, the persons, if any, who claim any interest in the lands hereinafter mentioned or in any one or more of such lands or to some interest therein make claim in person or in writing to the said lands or any of them or to some interest therein to H. C. Toller, Esq., Special Officer appointed under section 28 of "The Waste Lands Ordinances, 1897, 1899, 1900, and 1903," at his office at Fort, Colombo :

Such Special Officer, in pursuance of the powers vested in him by the said Ordinances, will declare by writing under his hand that the said lands or such of them, as to which no claim has been made, are the property of the Crown.

H. C. TOLLER,  
Special Officer.

*Description of the Lands referred to.*

The following lots situated in the village of Opata, in the Hinidum pattu of the Galle District, in the Southern Province, as described in the annexed diagrams:—

## I.

## Preliminary plan 491.

Lot.	Name of Land.	Extent.	
		A.	R. P.
1	Kekunahena, Paranwilahenyaya, Seerankandemukulana, Mahapanwilahena, Tennapitahena, Panashena, Kohilawilagodella, Koswinnehena, Munangalagodella, Degalanehena, Etambagahawilagodella, Galaudamukulana, Aregurumaspitahena, Peligedeniyegodella, Gurubewlegodella, Pelangaleawilagodella, Hampuwadagodella, Hinchagodella, Hingalagodella, Kahagahahena, Rilagalahena, Kumbuwala-addaragodella, Heenelagodella, Ketiganaelagodella, Doladewatagodella, &c.	1,908	1 6
2	Panashenedeniya	1	0 34
2a	Do.	0	0 16
2b	Do.	0	0 6
3	Do.	0	1 9
5	Do.	1	1 16
6	Angurumaspitadeniyagodella	0	0 24
7	Angurumaspitadeniya	1	0 39
7a	Panashenedeniya	0	0 35
8	Gurubewleihaladeniya	0	0 14
9a	Pelangahawilapahaladeniya	0	3 1
12	Gurubewlegodella (road reservation)	2	0 23
12a	Indigahadeniya (road reservation)	0	0 32
12b	Do.	0	0 13
13	Gurubewlegodella	2	3 28
13a	Indigahadeniya	0	1 5
14	Gurubewlegodella	0	2 25
16	Indigahadeniyagodella, Ketiganaelagodella	3	3 34
16b	Indigahadeniyagodella	0	1 2
17	Gurubewleaddaradeniya	0	1 15
17c	Gurubewlegodella	0	0 17
19	Kohilawilagodella	7	1 35
20	Atukoralegederadeniya	0	1 37
21	Atukoralegederagodella	0	1 25
29a	Kahatagahadeniya	3	2 16
31a	Munangalagodella	0	0 20
32	Kohilawilagodella	1	0 29
43a	Mahapanwilamedakumburagodella (road reservation)	0	0 32
43b	Do.	0	0 32
62	Etambagahagodellaowita	0	0 32
65	Gala-addaradeniya	1	2 36
66	Do.	0	1 27
67	Rajagalamukulane-eladeniya	0	2 14
70	Panudangahawaladeniya	0	1 31
83	Paranapansalagodella, Gonakoladeniyegederawatta	30	2 35
86	Doladewataihaladeniya	0	1 16
88	Do.	0	1 16
91	Halpilledeniyagodella	0	2 24
94a	Halpilledeniyakumbura	0	0 12
95	Mahadeniyagodella	1	1 0
103	Gorakagahadeniya	0	0 33
104	Gorakagahaokanda	0	1 38
116	Gulanegederaihaladeniya	0	1 4
117	Heenwiladeniya	3	3 0
133	Walagawadeniya	0	0 18
139	Mahagaladeniya	0	0 39
140	Galenahenadeniya	0	0 19
141	Peniunukalahena, Doralagahahena, Seerankandemukulana, Dehigahahena, Mahabewla, Galendahena, &c.	1,322	1 32
142	Dehigahahenamukulaneaddaradeniya	0	2 5
143	Dehigahahena-amunedeniya	1	0 22
144	Peniunukalahenadeniya	0	1 7
145	Dehigahahenedeniya	0	1 32
146	Golupaluwehena, Annasigalahena, Dehigahahena, Sapugahahena, Heenwilagodahena, Gulanegederagodahena, &c.	631	3 26
146a	Dehigahahenadeniya	0	1 19
146b	Sapugahahenadoladeniya	0	2 27
147	Panwilahenadeniya	2	0 7
148	Doralagahahenadeniya	2	1 6

Lot.	Name of Land.	Extent.		
		A.	R.	P.
149	Doralagahadeniya	0	2	38
150	Do.	0	0	32
151	Do.	0	2	12
152	Do.	1	2	30
—	Streams and paths	15	3	15
		3,961	2	4

and bounded as follows : on the north by the village limit of Talangalla, the village limit of Dammala ; on the east by the boundary of the Matara District ; on the south by the village limit of Wirapane ; on the west by the boundary of the Gangaboda pattu, the village limit of Koralegama.

NOTE.—The following lots lying within the above boundaries are excluded from this part of the notice, and their aggregate acreage of 442 acres 1 rood and 14 perches is not included in the acreage of 3,961 acres 2 roods and 4 perches given above :—

## Preliminary plan 491.

Lot.	Name of Land.	Extent.			
		A.	R.	P.	
A	3a	Panashadeniya (part of T. P. 105,415)	0	1	13
	4	Panashadeniya, Mahawaladeniya (T. P. 105,408, 105,409, 105,412, &c.)	11	3	3
	8a	Gurubewlepara-addarakumbura	0	0	4½
	8b	Do.	0	0	4½
	8c	Do.	0	0	7
	9	Gurubwegodella	0	0	35
	10	Pelagahadeniyegodella, Hettiyanaelagodella (T. Ps. 173,938, 173,939, 173,940)	10	1	11
	11	Gurubewleihalakebellakumbura, Gurubwlemedakebellakumbura, Gurubwlepahagodellakumbura, Gurubwledeniya, Indigahakumbura, Gurubwledeniyaowita (T. Ps. 132,301, 132,302, 132,303, 87,861, 87,862, 179,750)	14	2	39
	13b	Indigahadeniya	0	0	20
	13c	Do.	0	0	5
B	14a	Gurubwleihalakumbura	0	0	16
	14b	Gurubwleihaladeniya	0	1	18
	15	Gurubwegodellawatta	0	1	32
	15a	Gurubwledeniya	0	0	20
	16a	Indigahadeniya	0	0	8
	17a	Gurubwleihalakumbura	0	0	6
	17b	Do.	0	0	3
	18	Ketiganaelakoratuwa	0	0	15
	22	Ketiganaelagodella	0	2	5
	23	Ketiganaelagodella, Ketiganaeladeniya, Ketigana-pahaladeniya, Ketiganawattealutkebella (T. Ps. 132,299, 132,300, 173,937, 87,863)	4	1	26
	23a	Ketiganaelagodella	0	0	32
	24	Lindagawakumbura	4	2	4
	24a	Hindakaraldeniyawatta (T. P. 121,912)	0	2	13
	25	Ketiganaelawatta, Hindakaraldeniyawatta	1	1	2
	26	Ketiganaelagodella	0	3	32
	27	Hindakaraldeniyaowita	0	2	0
	28	Munangalakumbura, Atukoralegederakumbura, Munangalalhalakella, Kohilawilakumbura, Kohilawilalhaladeniya, Kohilawilalhalakumbura, Indigahadeniya	16	0	11
	29	Kapugedarawatta, Atukoralegederakoratuwaowita	0	0	13
	30a	Munangalakumbura	6	3	38
	31	Hampoladeniya, Heeneladeniya, Heenelamedagoda, Etambagahadeniya, Munangalapahaladeniya, Munangalatudella, Munanwaladeniya, Hiripitigegodella, Wellawaladeniyegodella, Medawatta, Gorakagahawatta, Kohilawilagodella, Delgahawatta, &c. (T. Ps. 87,864 to 87,867, 87,870 to 87,873, 87,875 to 87,880, 94,086, 121,902, 121,903, 132,289, 132,290, 132,292, 132,293, 132,295, 132,296, 132,297, 173,900, 173,901, 173,902, 173,896, 173,936, 179,749, 199,162)	53	0	11
32a	Kapugederawatta	0	3	15	
33	Do.	0	0	34	
34	Medawatta, Gonnagahawatta, Welegederawatta, Ambagahawatta, Millagahakandewatta, Vitangederawatta, Welipiyangahawatta, Mahagederawatta, Mahapanwilawatta, Godellawatta, Paragahawatta, Awarigewatta, Kapugederawatta, Munangalagodella, Ambagahawatta, &c.	46	2	4	

Lot.	Name of Land.	Extent.		
		A.	R.	P.
35	Katuimbulwatta, Horakētiyawatta	3	0	25
36	Horakētiyaihalawatta	4	1	38
37	Horakētiyawatta	1	0	3
38	Paragahawatta, Patanagederawatta	1	3	25
39	Miriswelwatta	0	2	3
40	Miriswelwatta, Pelawatta, Millagahawatta	1	1	6
41	Miriswelakumbura, Mahapanwiladeniya	6	3	29
42	Mimamalatudellawatta, Mahapanwilatudellewatta	1	1	0
43	Mahapanwilatudellewatta, Mahapanwilaihaladeniya, Beligahakoratuwa, Mimamalatudella, Pepaliyagahatudella, Batadombagahatudella, Gonakoladeniya, Doladewataihaladeniya, Doladewatadeniya, Mahapanwilamedakumbura, Mahapanwilaikalakumbura, Mahapanwilakumbureaddarahena (T. Ps. 150,210, 94,098, 94,102, 88,390, 121,905, 88,389, 94,087, 94,088, 88,391, 121,906, 94,117, 88,392, 88,394, 173,898, 199,163, 199,164)	22	1	6
44	Godellawatteliyadda	0	0	32
45	Mahapanwilapalakumbura	3	3	2
46	Radapitiyawatta, Pelawatta	1	1	30
47	Radapitiyawatteaddaraowita	0	2	34
48	Ambalamagederakumbura	1	0	23
49	Munangalawatta (T. P. 132,294)	0	3	3
49a	Hiripitiyawatta	0	3	28
49b	Do.	0	0	6
50	Munangalagodella	1	0	1
50a	Gorakagahaliyadda <i>alias</i> Hiripitiyagodelladeniya	0	0	17
51	Kohilawilagodella, Manwalawatta	0	3	24
52	Manwalawatta, Ihalagopalagodella, Hiripitiyagodella	0	3	0
53	Ihalagopalagodella, Kirimetiwalawatta	1	1	20
54	Mananwalakumbura <i>alias</i> Hiripitiyadeniya	0	1	2
54a	Mananwalakumbura	0	1	31
55	Kirimetiwalagodella	1	0	30
56	Manangala-addarakumbura	0	1	4
57	Etambagahagodella	1	3	26
57a	Etambagahawilakumbura	0	0	25
57b	Polokandekumbura	0	1	6
58	Etambagahawilawatta	2	0	13
59	Etambagahawilakumbura	0	0	25
60	Etambagahawilakoratuwa	0	1	5
61	Etambagahawilakumbura	0	0	12
61a	Heenelagodella	1	0	24
61b	Do.	0	0	24
61c	Heeneladeniya	0	0	30
63	Heenelakumbura	0	0	13
64	Hambuwilakumbura	0	0	30
71	Polokandekumbura	0	0	29
72	Polokandekumbura (T. P. 132,291)	0	1	31
73	Polokandewatta	2	1	31
74	Wandagorakawatta	0	1	9
74a	Manwalagodella, Welivaladeniyagodella, Manwalawatta	18	2	22
74b	Welivaladeniyagodellawatta	0	1	31
75	Manwaladeniya	0	1	28
76	Manwalakumbura	0	0	28
77	Welivaladeniyagodella	0	1	14
77a	Welivaladeniya	0	2	38
77c	Do.	0	0	11
78	Welivalakumbura	0	2	9
79	Bulugahawatta	1	0	18
80	Maguruwelakumbura, Kussigederakumbura, Kebellaketiakumbura	8	0	32
80a	Kebellaketiagodella	0	0	13
81	Jagodagedaraowita, Higgahaowita	3	3	19
82	Wattaliyadda, Mulanekumbura, Pahaladoladewatakumbura, Mahadeniya, Kaikaragederakumbura, Pinkumbura, Millagahadeniyekumbura, Millagahakandaowita, Udumulledeniyeakumbura, Medakumbura, Kajugahaliyadda, Watta-addaraliyadda, Godellewattedeniya	13	0	20
84	Batadombagahawatta	0	0	16
84a	Higgahawatta	0	0	12
84b	Batadombagahawatta	0	0	6
85	Gonakoladeniyakumbura	0	0	25
86a	Doladewatakumbura	0	0	15
86b	Doladewatawattedeniya	0	0	12

Lot.	Name of Land.	Extent.		
		A.	R.	P.
87	Doladewatawatta ..	1	0	30
89	Doladewatakumbura ..	1	0	22
90	Halpilledeniya ..	0	0	8
92	Opatawatta ..	1	0	26
93	Do. ..	1	2	36
94	Halpilledeniyakumbura (T. P. 88,393) ..	1	0	16
96	Opatawatta ..	0	2	0
97	Mahadeniyegodella (T. P. 173,897) ..	1	3	8
98	Mahadeniyegodella ..	3	3	22
99	Do. ..	1	1	0
100	Kaikaragederawatta, Pansalawatta ..	5	0	8
101	Divelwatta (T. P. 110,142) ..	0	1	29
102	Paragahaliyadda ..	0	1	38
105	Nugagahaowita ..	1	1	26
106	Nugagahawatta, Welivalagodella ..	6	3	30
107	Ankutuwalakumbura ..	1	1	36
108	Ankutuwalawatta, Nugagahaowita ..	3	0	32
109	Gulanegederaokanda ..	3	3	22
110	Polgahawilakumbura ..	3	1	38
111	Gulanegederakumbura ..	8	1	12
112	Gulanegederawatta ..	1	0	18
113	Gulanegederagodella ..	3	1	29
114	Do. ..	0	2	4
115	Gulanegederaihalakella (T. P. 173,899) ..	0	1	39
B 119	Mahaowitakumbura, Mahaowita ..	5	2	17
120	Mahaowita ..	0	2	17
121	Galagawaokandewatta, Kumbura-addarawatta ..	3	0	34
121a	Gorakagahawatta ..	2	1	12
121b	Galagawawatta ..	0	0	9
122	Galpottegahagodawatta, Pahalagodellewatta, Vitana- gederaowita ..	3	1	4
123	Opatawatta ..	3	2	6
123a	Do. ..	0	0	26
124	Wataliyaddegodella ..	0	3	30
125	Kadiraneladeniya ..	3	1	12
126	Do. ..	0	1	4
127	Wataliyaddeudadeniya, Wataliyaddekumbura ..	0	3	22
128	Galpottegodahena, Kadiranelagodella ..	15	3	4
128a	Kadiraneladeniya ..	0	1	16
129	Galagawakandewatta, Gorakagahawatta ..	7	1	7
129a	Galagawaokandehena ..	0	3	32
130	Walagawawatta ..	0	0	28
131	Do. ..	1	3	9
132	Walagawakumbura ..	0	1	16
134	Ihalagalagawakumbura ..	2	0	4
135	Galagawaokandewatta ..	0	3	10
136	Galagawaliyadda ..	0	3	8
137	Beruwegederadeniya, Beruwegederagodellewatta, Beruwegederaihaladeniya (T. Ps. 121,904, &c.) ..	7	2	25
138	Ihalaberuwegederawiladeniya ..	0	2	6
30	Okandeheneowitakumbura, Okandehena, Okande- kumbura (T. Ps. 132,288, &c.) ..	27	3	37
C 64a	Okandehenepahalakumbura ..	0	0	26
64b	Do. ..	0	3	34
64c	Walapotuwalahenekumbura ..	2	0	14
68	Okandeheneihaladeniya ..	0	1	1
69	Okandeheneihalakumbura ..	0	0	39
69a	Do. ..	0	0	8
118	Itikekunawiladeniya ..	1	2	24
		442	1	14



Situation : Opata village in Hinidum pattu of Galle District.

## Preliminary plan 491.

Lot.	Name of Land.	Extent.		
		A.	R.	P.
1	Kekunahena, Paranwilahenyaya, Seerankandemukalana, Mahapanwilahena, Tennapitahena, Panashena, Kohilawilagodella, Koswinnehena, Munangalagodella, Degalanehena, Etambagahawilagodella, Galaudamukalana, Aregurumaspitahena, Peligedeniyagodella, Gurubewlegodella, Pelangaleawilagodella, Hampuwadagodella, Hinchagodella, Hingalagodella, Kahagahahena, Rilagalahena, Kumbuwala-addaragodella, Heenelagodella, Ketiganaelagodella, Doladewatagodella, &c.	1,908	1	6
2	Panashenedeniya	1	0	34
2a	Do.	0	0	16
2b	Do.	0	0	6
3	Do.	0	1	9
5	Do.	1	1	16
6	Angunmaspitadeniyagodella	0	0	24
7	Angurumaspitadeniya	1	0	39
7a	Panashenedeniya	0	0	35
8	Gurubewleihaladeniya	0	0	14
9a	Pelangahawilapahaladeniya	0	3	1
12	Gurubewlegodella (road reservation)	2	0	23
12a	Indigahadeniya (road reservation)	0	0	32
12b	Do.	0	0	13
13	Gurubewlegodella	2	3	28
13a	Indigahadeniya	0	1	5
14	Gurubewlegodella	0	2	25
16	Indigahadeniyagodella, Ketiganaelagodella	3	3	34
16b	Indigahadeniyagodella	0	1	2
17	Gurubweaddaradeniya	0	1	15
17c	Gurubewlegodella	0	0	17
19	Kohilawilagodella	7	1	35
20	Atukoralegederadeniya	0	1	37
21	Atukoralegederagodella	0	1	25
29a	Kahatagahadeniya	3	2	16
31a	Munangalagodella	0	0	20
32	Kohilawilagodella	1	0	29
43a	Mahapanwilamedakumburagodella (road reservation)	0	0	32
43b	Do.	0	0	32
62	Etambagahagodellaowita	0	0	32
65	Gala-addaradeniya	1	2	36
66	Do.	0	1	27
67	Rajagalamukalane-eladeniya	0	2	14
70	Panudangahawaladeniya	0	1	31
83	Paranapansalagodella, Gonakoladeniyegederawatta	30	2	35
86	Doladewataihaladeniya	0	1	16
88	Do.	0	1	16
91	Halpilledeniyagodella	0	2	24
94a	Halpilledeniyakumbura	0	0	12
95	Mahadeniyagodella	1	1	0
103	Gorakagahadeniya	0	0	33
104	Gorakagahaokanda	0	1	38
116	Gulanegederaihaladeniya	0	1	4
117	Heenwiladeniya	3	3	0
133	Walagawadeniya	0	0	18
139	Mahagaladeniya	0	0	39
140	Galalahadeniya	0	0	19
141	Peniunukalahena, Doralahahena, Seerankandemukalana, Dehigahahena, Mahabewla, Galadahena, &c.	1,322	1	23
142	Dehigahahenamukalaneaddaradeniya	0	2	5
143	Dehigahahena-amunedeniya	1	0	22
144	Peniunukalahenadeniya	0	1	7
145	Dehigahahenedeniya	0	1	32
146	Golupaluwehena, Annasigalahena, Dehigahahena, Sapugahahena, Heenwilagodahena, Gulanegederagodahena, &c.	631	3	26
146a	Dehigahahenadeniya	0	1	19
146b	Sapugahahenadoladeniya	0	2	27
147	Panwilahenadeniya	2	0	7
148	Doralagahahenadeniya	2	1	6
149	Do.	0	2	38

Lot.	Name of Land.	Extent.		
		A.	R.	P.
150	Doralagahadeniya	0	0	32
151	Do.	0	2	12
152	Do.	1	2	30
—	Streams and paths	15	3	15
		3,961	2	4

## Lots excluded.

A	3a	Panashenadeniya (part of T. P. 105,415)	0	1	13
	4	Panashenadeniya, Mahawaladeniya (T. P. 105,408, 105,409, 105,412, &c.)	11	3	3
	8a	Gurubewlepara-addarakumbura	0	0	4½
	8b	Do.	0	0	4½
	8c	Do.	0	0	7
	9	Gurubewlegodella	0	0	35
	10	Pelangahadeniyegodella, Hettiyanaelagodella, (T.Ps. 173,938, 173,939, 173,940)	10	1	11
	11	Gurubewleihalakebellakumbura, Gurubewlemedakebellakumbura, Gurubewlepahagodellakumbura, Gurubewledeniya, Indigahakumbura, Gurubewledeniyaowita (T. Ps. 132,301, 132,302, 132,303, 87,861, 87,862, 179,750)	14	2	39
	13b	Indigahadeniya	0	0	20
	13c	Do.	0	0	5
B	14a	Gurubewleihalakumbura	0	0	16
	14b	Gurubewleihaladeniya	0	1	18
	15	Gurubewlegodellawatta	0	1	32
	15a	Gurubewledeniya	0	0	20
	16a	Indigahadeniya	0	0	8
	17a	Gurubewleihalakumbura	0	0	6
	17b	Do.	0	0	3
	18	Ketiganaelakoratuwa	0	0	15
	22	Ketiganaelagodella	0	2	5
	23	Ketiganaelagodella, Ketiganaeladeniya, Ketigana-pahaladeniya, Ketiganawattealutkebella (T. Ps. 132,299, 132,300, 173,937, 87,863)	4	1	26
	23a	Ketiganaelagodella	0	0	32
	24	Lindagawakumbura	4	2	4
	24a	Hindakaraldeniyawatta (T. P. 121,912)	0	2	13
	25	Ketiganaelawatta, Hindakaraldeniyewatta	1	1	2
	26	Ketiganaelagodella	0	3	32
	27	Hindakaraldeniyawita	0	2	0
	28	Munangalakumbura, Atukoralegederakumbura, Munangalihalakella, Kohilawilakumbura, Kohilawilihaladeniya, Kohilawilihalakumbura, Indigahadeniya	16	0	11
	290	Kapugedarawatta, Atukoralegederakoratuwaowita	0	0	13
30a	Munangalakumbura	6	3	38	
31	Hampoladeniya, Heeneladeniya, Heenelamedagoda, Etambagahadeniya, Munangalapahaladeniya, Munangalatudella, Munanwaladeniya, Hiripitigegodella, Wellawaladeniyegodella, Medawatta, Gorakagahawatta, Kohilawilagodella, Delgahawatta, &c. (T. Ps. 87,864 to 87,867, 87,870 to 87,873, 87,875 to 87,880, 94,086, 121,902, 121,903, 132,289, 132,290, 132,292, 132,293, 132,295, 132,296, 132,297, 173,900, 173,901, 173,902, 173,896, 173,936, 179,749, 199,162)	53	0	11	
32a	Kapugederawatta	0	3	15	
33	Do.	0	0	34	
34	Medawatta, Gonnagahawatta, Welegederawatta, Ambagahawatta, Millagahakandewatta, Vitana-gederawatta Welipiyangahawatta, Mahagederawatta, Mahapanwilawatta, Godellawatta, Paragahawatta, Awarigewatta, Kapugederawatta, Munangalagodella, Ambagahawatta, &c.	46	2	4	
35	Katuimbulwatta, Horaketiyawatta	3	0	25	
36	Horaketiyaihalawatta	4	1	38	
37	Horaketiyawatta	1	0	3	
38	Paragahawatta, Patanagederawatta	1	3	25	
39	Miriswelwatta	0	2	3	
40	Miriswelwatta, Pelawatta, Millagahawatta	1	1	6	
41	Miriswelakumbura, Mahapanwiladeniya	6	3	29	
42	Mimamalatudellawatta, Mahapanwilatudellewatta	1	1	0	

Lot.	Name of Land.	Extent.		
		A.	R.	P.
43	Mahapanwilatudellewatta, Mahapanwilaihaladeniya, Beligahakoratuwa, Mimamalatudella, Pepaliyagahatudella, Batadombagahatudella, Gonakoladeniya, Doladewataihaladeniya, Doladewatadeniya, Mahapanwilamedakumbura, Mahapanwilahalakumbura, Mahapanwilakumbureaddarahena (T. Ps. 150,210, 94,098, 94,102, 88,390, 121,905, 88,389, 94,087, 94,088, 88,391, 121,906, 94,117, 88,392, 88,394, 173,898, 199,163, 199,164)	22	1	6
44	Godellawatteliyadda	0	0	32
45	Mahapanwilapalakumbura	3	3	2
46	Radapitiyawatta, Pelawatta	1	1	30
47	Radapitiyawatteaddaraowita	0	2	34
48	Ambalamagederakumbura	1	0	23
49	Munagalawatta (T. P. 132,294)	0	3	3
49a	Hiripitiyawatta	0	3	28
49b	Do.	0	0	6
50	Munangalagodella	1	0	1
50a	Gorakagahaliyadda <i>alias</i> Hiripitiyagodelladeniya	0	0	17
51	Kohilawilagodella, Manwalawatta	0	3	24
52	Manwalawatta, Ihalagoipalagodella, Hiripitiyagodella	0	3	0
53	Ihalagoipalagodella, Kirimetiwalawatta	1	1	20
54	Mananwalakumbura <i>alias</i> Hiripitiyadeniya	0	1	2
54a	Mananwalakumbura	0	1	31
55	Kirimetiwalagodella	1	0	30
56	Manangala-addarakumbura	0	1	4
57	Etambagahagodella	1	3	26
57a	Etambagahawilakumbura	0	0	25
57b	Polokandekumbura	0	1	6
58	Etambagahawilawatta	2	0	13
59	Etambagahawilakumbura	0	0	25
60	Etambagahawilakoratuwa	0	1	5
61	Etambagahawilakumbura	0	0	12
61a	Heenelagodella	1	0	24
61b	Do.	0	0	24
61c	Heeneladeniya	0	0	30
63	Heenelakumbura	0	0	13
64	Hambuwilakumbura	0	0	30
71	Polokandekumbura	0	0	29
72	Polokandekumbura (T. P. 132,291)	0	1	31
73	Polokandewatta	2	1	31
74	Wandagorakawatta	0	1	9
74a	Manwalagodella, Welivaladeniyegodella, Manwalawatta	18	2	22
74b	Welivaladeniyagodellawatta	0	1	31
75	Manwaladeniya	0	1	28
76	Manwalakumbura	0	0	28
77	Welivaladeniyagodella	0	1	14
77a	Welivaladeniya	0	2	38
77c	Do.	0	0	11
78	Welivalakumbura	0	2	9
79	Bulugahawatta	1	0	18
80	Maguruwelakumbura, Kussigederakumbura, Kebellaketiyakumbura	8	0	32
80a	Kebellaketiyagodella	0	0	13
81	Jagodagedaraowita, Hikgahaowita	3	3	19
82	Wattaliyadda, Mulanekumbura, Pahaladoladewatakumbura, Mahadeniya, Kaikaragederakumbura, Pinkumbura, Millagahadeniyekumbura, Millagahakandaowita, Udumulledeniye-kumbura, Medakumbura, Kajugahaliyadda, Watta-addaraliyadda, Godellewattedeniya	13	0	20
84	Batadombagahawatta	0	0	16
84a	Hikgahawatta	0	0	12
84b	Batadombagahawatta	0	0	6
85	Gonakoladeniyakumbura	0	0	25
86a	Doladewatakumbura	0	0	15
86b	Doladewatawattedeniya	0	0	12
87	Doladewatawatta	1	0	30
89	Doladewatakumbura	1	0	22
90	Halpilledeniya	0	0	8
92	Opatawatta *	1	0	26
93	Do.	1	2	36
94	Halpilledeniya-kumbura (T. P. 88,393)	1	0	16
96	Opatawatta	0	2	0

Lot.	Name of Land.	Extent.		
		A.	R.	P.
97	Mahadeniyegodella (T. P. 173,897)..	1	3	8
98	Mahadeniyegodella ..	3	3	22
99	Do. ..	1	1	0
100	Kaikaragederawatta, Pansalawatta ..	5	0	8
101	Divelwatta (T. P. 110,142) ..	0	1	29
102	Paragahaliyadda ..	0	1	38
105	Nugagahaowita ..	1	1	26
106	Nugagahawatta, Welivalagodella ..	6	3	30
107	Ankutuwalakumbura ..	1	1	36
108	Ankutuwalawatta, Nugagahaowita ..	3	0	32
109	Gulanegederaokanda ..	3	3	22
110	Polgahawilakumbura ..	3	1	38
111	Gulanegederakumbura ..	8	1	12
112	Gulanegederawatta ..	1	0	18
113	Gulanegederagodella ..	3	1	29
114	Do. ..	0	2	4
115	Gulanegederaihalakella (T. P. 173,899) ..	0	1	39
119	Mahaowitakumbura, Mahaowita ..	5	2	17
120	Mahaowita ..	0	2	17
121	Galagawaokandewatta, Kumbura addarawatta ..	3	0	34
121a	Gorakagahawatta ..	2	1	12
B 121b	Galagawawatta ..	0	0	9
122	Galpottegahagodawatta, Pahalagodellewatta, Vitana-gederaowita ..	3	1	4
123	Opatawatta ..	3	2	6
123a	Do. ..	0	0	26
124	Wataliyaddegodella ..	0	3	30
125	Kadiraneladeniya ..	3	1	12
126	Do. ..	0	1	4
127	Wataliyaddeudadeniya, Wataliyaddekumbura ..	0	3	22
128	Galpottegodahena, Kadiranelagodella ..	15	3	4
128a	Kadiraneladeniya ..	0	1	16
129	Galagawakandewatta, Gorakagahawatta ..	7	1	7
129a	Galagawaokandehena ..	0	3	32
130	Walagawawatta ..	0	0	28
131	Do. ..	1	3	9
132	Walagawakumbura ..	0	1	16
134	Ihalagalagawakumbura ..	2	0	4
135	Galagawaokandewatta ..	0	3	10
136	Galagawaliyadda ..	0	3	8
137	Beruwegederadeniya, Beruwegederagodellawatta, Beruwegederaihaladeniya (T. Ps. 121,904, &c.) ..	7	2	25
138	Ihalaberuwegederawiladeniya ..	0	2	6
30	Okandeheneowitakumbura, Okandehena, Okandekumbura (T. Ps. 132,288, &c.) ..	27	3	37
64a	Okandehene. epahalakumbura ..	0	0	26
64b	Do. ..	0	3	34
64c	Walapotuwalahenekumbura ..	2	0	14
68	Okandeheneihaladeniya ..	0	1	1
69	Okandeheneihalakumbura ..	0	0	39
69a	Do. ..	0	0	8
118	Itikekunawiladeniya ..	1	2	24
		442	1	14

Field sheets O 3-11, O 4-12, O 5-13, O 14-18, O 14-26, O 14-27, O 14-28, O 14-29, & O 14-35-43

Surveyor-General's Office,  
Colombo, March 29, 1909.

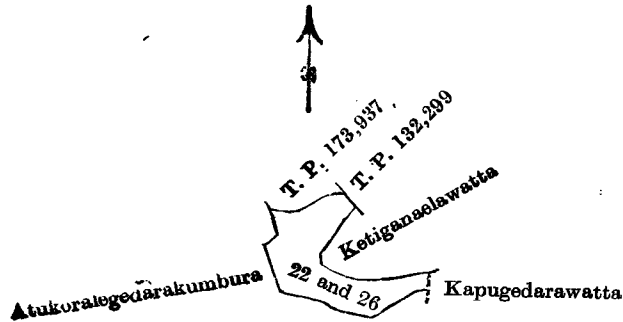
J. B. M. RIDOUT,  
for Acting Surveyor-General.

## II.

### Preliminary plan 491.

Lot.	Name of Land.	Extent.		
		A.	R.	P.
22	Ketiganaelagodella ..	0	2	5
26	Do. ..	0	3	32
		1	1	37

and bounded as follows : on the north by T. Ps. 173,937, and 132,299, Ketiganaelawatta claimed by Vidana Patiranage Edoris and others ; on the east by Kapugederawatta claimed by Charles de Silva Jayasundara and others ; on the south and west by Atukoralegederakumbura claimed by Jayawardana Don Nikulas and others :



Scale of 8 Chains to an Inch.  
 Situation : Opata village in Hinidum pattu of Galle District.  
 Preliminary plan 491.

Lot.	Name of Land.	Extent.		
		A.	R.	P.
22	Ketiganaelagodella	0	2	5
26	Do.	0	3	32
		<u>1</u>	<u>1</u>	<u>37</u>

Field sheet O 14  
 4—12

Surveyor-General's Office,  
 Colombo, March 29, 1909.

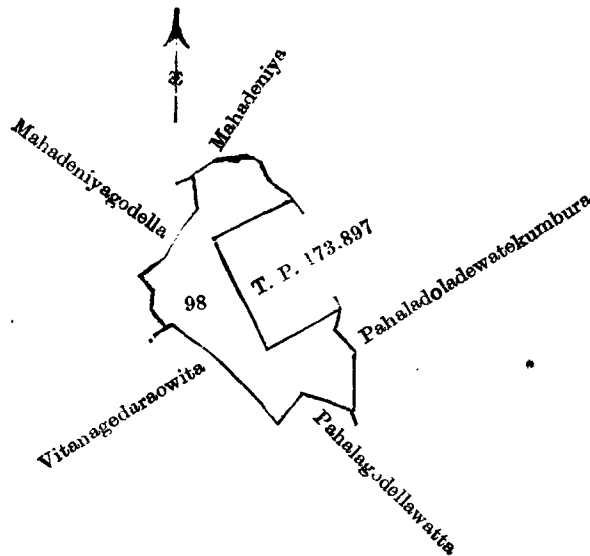
J. B. M. RIDOUT,  
 for Acting Surveyor-General.

III.

Preliminary plan 491.

Lot.	Name of Land.	Extent.		
		A.	R.	P.
98	Mahadeniyegodella	3	3	22

and bounded as follows : on the north by Mahadeniya claimed by Wanniachchikankanange Davith and others ; on the east by T. P. 173,897, Pahaladoladewatekumbura claimed by Vidana Patiranage Arnolis and others ; on the south by Pahalagodellewatta claimed by Vidana Patiranage Arnolis and others, Vitanagederaowita claimed by Jayawardana Don Nikulas and others ; on the west by Mahadeniyegodella claimed by Patiranage Siriyana.



Scale of 8 Chains to an Inch.  
 Situation : Opata village in Hinidum pattu of Galle District.  
 Preliminary plan 491.

Lot.	Name of Land.	Extent.		
		A.	R.	P.
98	Mahadeniyegodella	3	3	22

Field sheet O 14  
 20—28

Surveyor-General's Office,  
 Colombo, March 29, 1909.

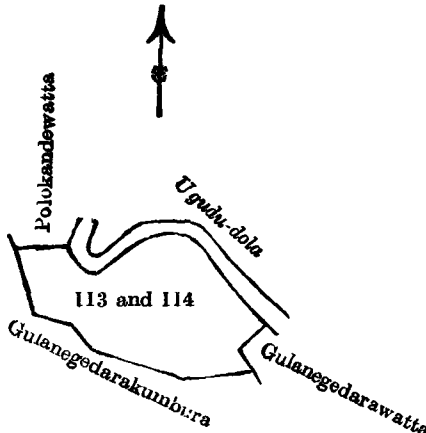
J. B. M. RIDOUT,  
 for Acting Surveyor-General.

IV.

Preliminary plan 491.

Lot.	Name of Land.	Extent.	
		A.	R. P.
113 ..	Gulanegederagodella ..	3	1 29
114 ..	Do. ..	0	2 4
		<u>3</u>	<u>3 33</u>

and bounded as follows : on the north by Polokandewatta claimed by Vidana Patiranaige Tochcho and others, the Ugududola ; on the east by Gulanegederawatta claimed by Jayawardana Don Nikulas ; on the south and west by Gulanegederakumbura, claimed by Jayawardana Don Nikulas and others.



Scale of 8 Chains to an Inch.

Situation : Opata village in Hinidum pattu of Galle District.

Preliminary plan 491.

Lot.	Name of Land.	Extent.	
		A.	R. P.
113 ..	Gulanegederagodella ..	3	1 29
114 ..	Do. ..	0	2 4
		<u>3</u>	<u>3 33</u>

Field sheet O<sup>14</sup><sub>20-28</sub>

Surveyor-General's Office,  
Colombo, March 29, 1909.

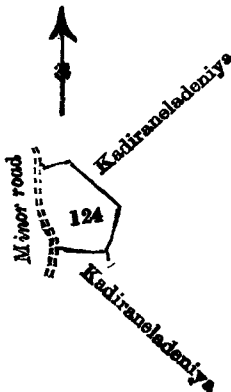
J. B. M. RIDOUT,  
for Acting Surveyor-General.

V.

Preliminary plan 491.

Lot.	Name of Land.	Extent.	
		A.	R. P.
124 ..	Wataliyaddegodella ..	0	3 30

and bounded as follows : on the north and east and south by Kadiraneladeniya sold by the Crown ; on the west by the minor road.



Scale of 8 Chains to an Inch.

Situation : Opata village in Hinidum pattu of Galle District.

Preliminary plan 491.

Lot.	Name of Land.	Extent.		
		A.	R.	P.
124	Wataliyaddegodella	0	3	30

Field sheet O <sup>14</sup>/<sub>20—28</sub>

Surveyor-General's Office,  
Colombo, March 29, 1909.

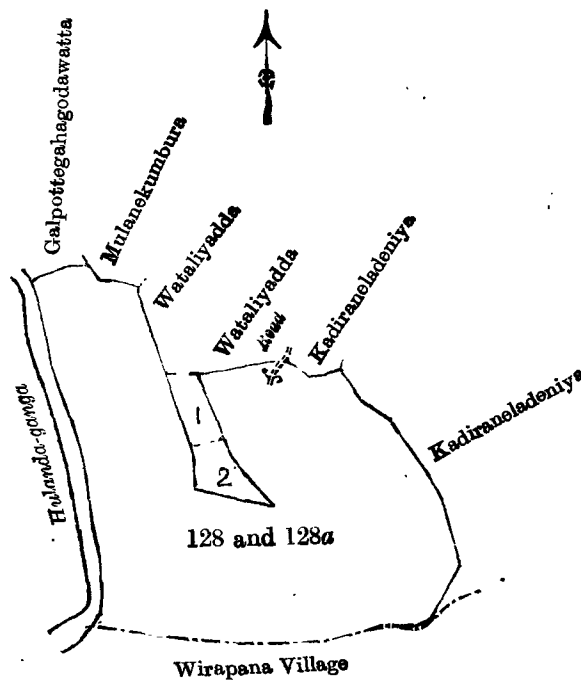
J. B. M. RIDOUT,  
for Acting Surveyor-General.

VI.

Preliminary plan 491.

Lot.	Name of Land.	Extent		
		A.	R.	P.
128	Kadiranelagodella, Galpottogodahena	15	3	4
128a	Kadiraneladeniya	0	1	16
		16	0	20

and bounded as follows : on the north by Galpottegahagodawatta claimed by Abesin Patiranage Don Abaran and others, Mulanekumbura claimed by ditto, Wataliyadda claimed by ditto, Wataliyaddekumbura claimed by Abesin Patiranage Don Abaran and others, Wataliyaddeudadeniya claimed by the Crown, Wataliyaddekumbura claimed by Abesin Patiranage Don Abaran and others, Wataliyadda claimed by ditto, Kadiraneladeniya sold by the Crown ; on the east by Kadiraneladeniya sold by the Crown ; on the south by the village limit of Wirapana ; on the west by the Hulanda-ganga.



- 1 Wataliyaddekumbura  
2 Wataliyaddeudadeniya, Crown

Scale of 8 Chains to an Inch.

Situation : Opata village in Hinidum pattu of Galle District.

Preliminary plan 491.

Lot.	Name of Land.	Extent.		
		A.	R.	P.
128	Kadiranelagodella, Galpottogodahena	15	3	4
128a	Kadiraneladeniya	0	1	16
		16	0	20

Field sheet O <sup>14</sup>/<sub>20—28</sub>

Surveyor-General's Office,  
Colombo, March 29, 1909.

3,463

J. B. M. RIDOUT,  
for Acting Surveyor-General.  
Galle S. O. 7—1909

**Notice under "The Waste Lands Ordinances of 1897, 1899, 1900, and 1903.**

TAKE notice that unless within three months from June 11, 1909, the persons, if any, who claim any interest in the lands hereinafter mentioned or in any one or more of such lands or to some interest therein make claim in person or in writing to the said lands or any of them or to some interest therein to H. O. Fox, Esq., Special Officer appointed under section 28 of "The Waste Lands Ordinances, 1897, 1899, 1900, and 1903," at his office at Fort, Colombo :

Such Special Officer, in pursuance of the powers vested in him by the said Ordinances, will declare by writing under his hand that the said lands or such of them, as to which no claim has been made, are the property of the Crown.

H. O. Fox,  
Special Officer.

*Description of the Lands referred to.*

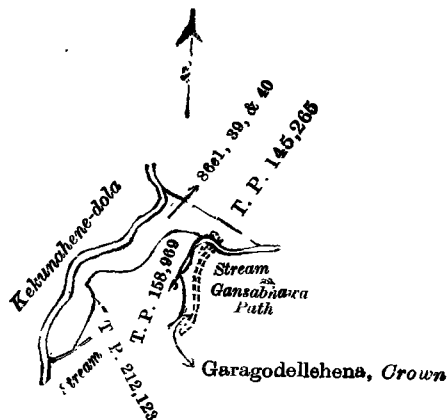
The following lots situated in the village of Matugobe, in the Morawak korale of the Matara District, in the Southern Province, as described in the annexed diagrams :—

I.

Preliminary plan 169.

Lot.	Name of Land.		Extent.		
			A.	R.	P.
39	Rambukdeniyehena (stream reservation)	..	0	3	15
40	Rambukdeniyehena (road reservation)	..	0	0	21
86e1	Deniyayahena	..	0	1	5
			<u>1</u>	<u>1</u>	<u>1</u>

and bounded as follows : on the north by T. P. 145,265 ; on the east by a stream, a Gansabhawa path ; on the south by Garagodellehena claimed by the Crown, T. Ps. 158,069 and 212,123, a stream ; on the west by the Kekunahene-dola.



Scale of 8 Chains to an Inch.

Situation : Matugobe village in Morawak korale.

Preliminary plan 169.

Lot.	Name of Land.		Extent.		
			A.	R.	P.
39	Rambukdeniyahena (stream reservation)	..	0	3	15
40	Rambukdeniyahena (road reservation)	..	0	0	21
86e1	Deniyayahena	..	0	1	5
			<u>1</u>	<u>1</u>	<u>1</u>

Field sheet O <sup>10</sup>  
34—42

Surveyor-General's Office,  
Colombo, March 4, 1909.

J. B. M. RIDOUT,  
for Acting Surveyor-General.

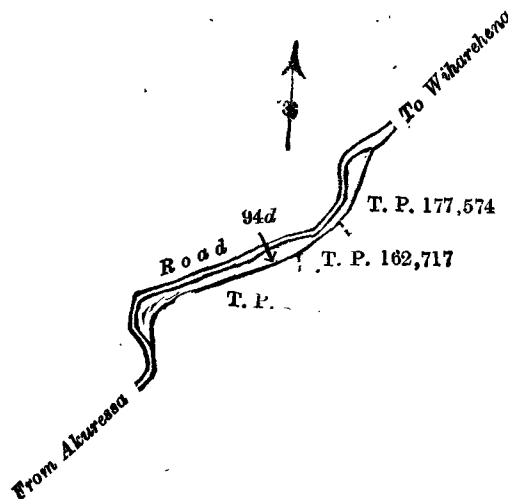
II.

Preliminary plan 169.

Lot.	Name of Land.		Extent.		
			A.	R.	P.
94d	Udakumburegodellehena (road reservation)	..	0	1	35

and bounded as follows : on the north by the road from Akuressa to Wiharehena, on the east by T. Ps. 177,574 and 162,717 ; on the south by T. P. 174,263 ; on the west by the road from Akuressa to Wiharehena.





Scale of 8 Chains to an Inch.

Situation : Matugobe village in Morawak korale.

Preliminary plan 169.

Lot.	Name of Land.	Extent. A. R. P.
94d	Udakumburegodellehena (road reservation)	0 1 35

Field sheet O 10  
34—42

Surveyor-General's Office,  
Colombo, March 4, 1909.

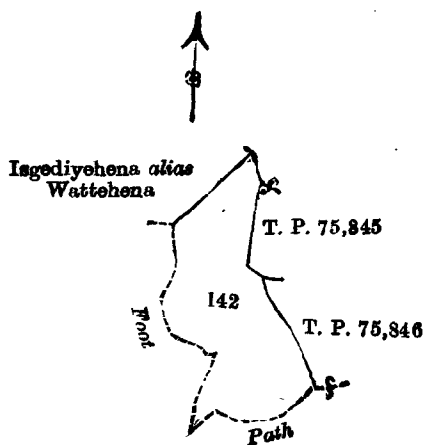
J. B. M. RIDOUT,  
for Acting Surveyor-General.

### III.

Preliminary plan 169.

Lot.	Name of Land.	Extent. A. R. P.
142	Udawattēhēna, Wattēhēna <i>alias</i> Isgēdiyāhēna	3 3 30

and bounded as follows : on the north by Isgēdiyāhēna *alias* Wattēhēna claimed by Wijēnayāka, Notary ; on the east by T. Ps. 75,845 and 75,846 ; on the south and west by a footpath.



Scale of 8 Chains to an Inch.

Situation : Matugobe village in Morawak korale.

Preliminary plan 169.

Lot.	Name of Land.	Extent. A. R. P.
142	Udawattēhēna; Wattēhēna <i>alias</i> Isgēdiyāhēna	3 3 30

Field sheet O 10  
35—43

Surveyor-General's Office,  
Colombo, March 4, 1909.


J. B. M. RIDOUT,  
for Acting Surveyor-General.

IV.

Preliminary plan 169.

Lot.	Name of Land.	Extent.	
		A.	R. P.
161e2 ..	Mahahena (road reservation) ..	0	0 22

and bounded as follows: on the north by the road from Akuresa to Wiharahena; on the east by Kekunahena claimed by the Crown and Koggala Marakkalage John Sinno; on the south by T. Ps. 158,976 and 164,843; on the west by Mahahena claimed by the Crown.



Scale of 8 Chains to an Inch.

Situation: Matugobe village in Morawak korale.

Preliminary plan 169.

Lot.	Name of Land.	Extent.	
		A.	R. P.
161e2 ..	Mahahena (road reservation) ..	0	0 22

Field sheet O 10  
35—43

Surveyor-General's Office,  
Colombo, March 4, 1909.

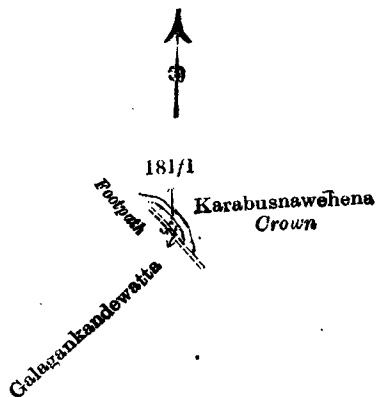
J. B. M. RIDOUT,  
for Acting Surveyor-General.

V.

Preliminary plan 169.

Lot.	Name of Land.	Extent.	
		A.	R. P.
181/1 ..	Karabusnawehena (road reservation) ..	0	0 12

and bounded as follows: on the north and east by Karabusnawehena declared to be Crown property under the Waste Lands Ordinances; on the south by a footpath; on the west by Galagankandewatta, &c., claimed by Wickramana Mestrige Caralu and others, a footpath.



Scale of 8 Chains to an Inch.

Situation: Matugobe village in Morawak korale.

Preliminary plan 169.

Lot.	Name of Land.	Extent.	
		A.	R. P.
181/1 ..	Karabusnawehena (road reservation) ..	0	0 12

Field sheet O 10  
34—42

Surveyor-General's Office,  
Colombo, March 4, 1909.

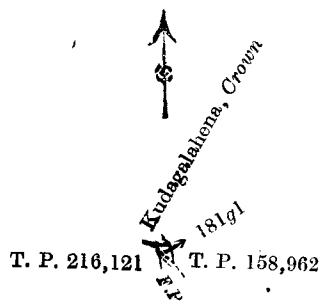
J. B. M. RIDOUT,  
for Acting Surveyor-General.

## VI.

## Preliminary plan 169.

Lot.	Name of Land.	Extent. A. R. P.
181g1 ..	Galagankandawattehena (path reservation)	0 0 5

and bounded as follows : on the north by Kudalahena claimed by the Crown; on the east by T.P. 158,962; on the south by a footpath; on the west by T. P. 216,121.



Scale of 8 Chains to an Inch.

Situation : Matugobe village in Morawak korale.

## Preliminary plan 169.

Lot.	Name of Land.	Extent. A. R. P.
181g1 ..	Galagankandawattahena (path reservation)	0 0 5

Field sheet O  $\frac{10}{34-42}$

Surveyor-General's Office,  
Colombo, March 4, 1909.

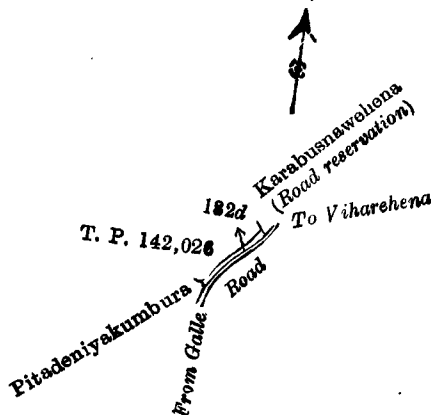
J. B. M. RIDOUT,  
for Acting Surveyor-General.

## VII.

## Preliminary plan 169.

Lot.	Name of Land.	Extent. A. R. P.
182d ..	Pitadeniyekanatta (road reservation)	0 0 8

and bounded as follows : on the north by Karabusnawehena (road reservation) leased by the Crown to Vidisin Arachchige Andris Silva; on the east by the road from Viharehena to Galle; on the south by Pitadeniyakumbura claimed by D. B. R. Wijesekera, on the west by T. P. 142,026.



Scale of 8 Chains to an Inch.

Situation : Matugobe village in Morawak korale.

## Preliminary plan 169.

Lot.	Name of Land.	Extent. A. R. P.
182d ..	Pitadeniyekanatta (road reservation)	0 0 8

Field sheet O  $\frac{10}{34-42}$

Surveyor-General's Office,  
Colombo, May 11, 1909.

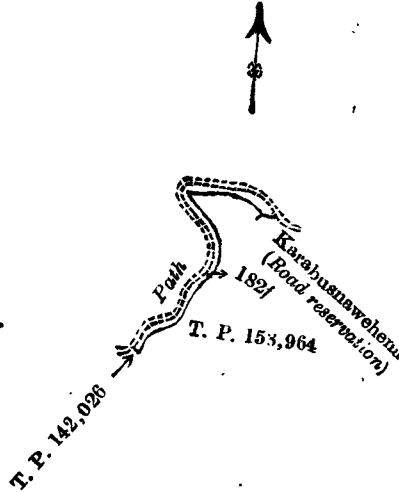
J. B. M. RIDOUT,  
for Acting Surveyor-General.

VIII.

Preliminary plan 169.

Lot.	Name of Land.	Extent.		
		A.	R.	P.
182f	Karabusnawehena (path reservation)	0	1	4

and bounded as follows: on the north by a path; on the east by Karabusnawehena (road reservation) leased by the Crown to Vidisin Arachchige Arnolis Silva, T. P. 158,964; on the south by T. P. 142,026; on the west by a path.



Scale of 8 Chains to an Inch.

Situation: Matugobe village in Morawak korale.

Preliminary plan 169.

Lot.	Name of Land.	Extent.		
		A.	R.	P.
182f	Karabusnawehena (path reservation)	0	1	4

Surveyor-General's Office,  
Colombo, May 11, 1909.

Field sheet O 1c  
34—42

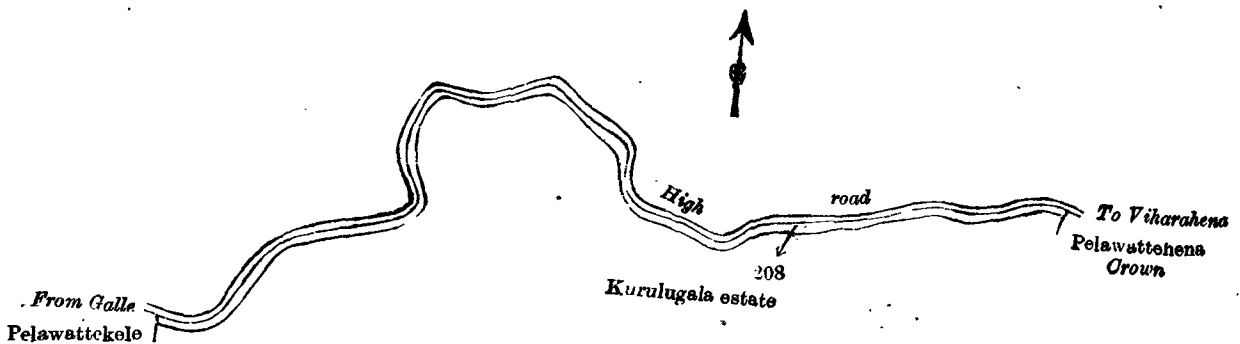
J. B. M. RIDOUT,  
for Acting Surveyor-General.

IX.

Preliminary plan 169.

Lot.	Name of Land.	Extent.		
		A.	R.	P.
208	Pelawattekele (road reservation)	1	2	19

and bounded as follows: on the north by the high road from Galle to Viharehena; on the east by Pelawattehena claimed by Mr. Subasinhe and the Crown; on the south by Kurulugala estate claimed by Mr. H. Amarasuriya; on the west by Pelawattekele leased by the Crown to Mr. H. Amarasuriya, the high road from Galle to Viharehena.



Scale of 8 Chains to an Inch.

Situation: Matugobe village in Morawak korale.

Preliminary plan 169.

Lot.	Name of Land.	Extent.		
		A.	R.	P.
208	Pelawattekele (road reservation)	1	2	19

Surveyor-General's Office,  
Colombo, January 29, 1908.

Field sheet O 10  
35—43

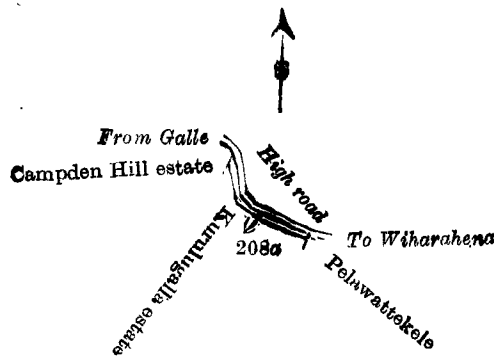
J. B. M. RIDOUT,  
for Surveyor-General.

## X.

## Preliminary plan 169.

Lot.	Name of Land.	Extent.	
		A.	R. P.
208a ..	Pelawattekele (road reservation) ..	0	0 24

and bounded as follows: on the north by Campden Hill estate claimed by Messrs. Boustead Bros., the high road from Galle to Wiharehena; on the east by Pelawattekele leased by the Crown to Mr. H. Amarasuriya; on the south and west by Kurulugala estate claimed by Mr. H. Amarasuriya.



Scale of 8 Chains to an Inch.

Situation: Matugobe village in Morawak korale.

## Preliminary plan 169.

Lot.	Name of Land.	Extent.	
		A.	R. P.
208a ..	Pelawattekele (road reservation) ..	0	0 24

Field sheet O <sup>10</sup> 35—43

Surveyor-General's Office,  
Colombo, January 29, 1908.  
3,464

J. B. M. RIDOUT,  
for Surveyor-General.  
Matara S. O. 18—1909

**Notice under "The Waste Lands Ordinances of 1897, 1899, 1900, and 1903."**

TAKE notice that unless within three months from June 11, 1909, the persons, if any, who claim any interest in the lands hereinafter mentioned or in any one or more of such lands make claim in person or in writing to the said lands or any of them or to some interest therein to H. O. Fox, Esq., Special Officer appointed under section 28 of "The Waste Lands Ordinances, 1897, 1899, 1900, and 1903," at his office at Fort, Colombo:

Such Special Officer, in pursuance of the powers vested in him by the said Ordinances, will declare by writing under his hand that the said lands or such of them, as to which no claim has been made, are the property of the Crown.

H. O. Fox,  
Special Officer.

*Description of the Lands referred to.*

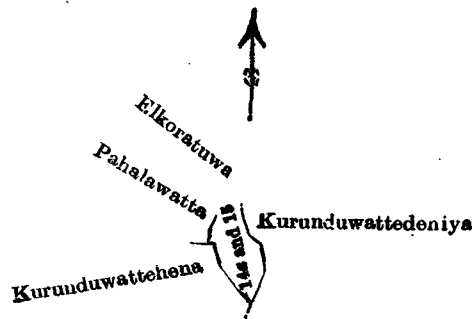
The following lots situated in the village of Kekiriobada, in the West Giruwa pattu of the Hambantota District, in the Southern Province, as described in the annexed diagrams:—

## I.

## Preliminary plan 224.

Lot.	Name of Land.	Extent.	
		A.	R. P.
14a ..	Radaunnedeniya, &c. ..	0	0 20
15 ..	Lunumadalagahawatta <i>alias</i> Pahalawatta ..	0	1 27
		0	2 7

and bounded as follows: on the north by Elkoratuwa claimed by Gamage Baban Appu and others, on the east by Kurunduwattedeniya claimed by Gamage Heenhamy, on the south by Kurunduwattahena claimed by Kekirigodagamage Heenhamy, on the west by Pahalawatta claimed by Gamage Heen Appu and others.



Scale of 8 Chains to an Inch.

Situation : Kekiriobada village in Giruwa Pattu West of Hambantota District.

## Preliminary plan 224.

Lot.	Name of Land.		Extent.		
			A.	R.	P.
14a	.. Radaunneniya, &c.	..	0	0	20
15	.. Lunumadalagahawatta <i>alias</i> Pahalawatta	..	0	1	27
			0	2	7

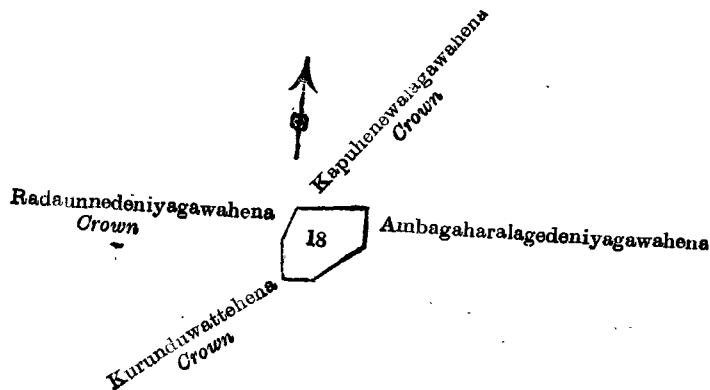
Field sheet O <sup>15</sup> 53—54, 61—62Surveyor-General's Office,  
Colombo, May 14, 1909.J. B. M. RIDOUT,  
for Acting Surveyor-General.

## II.

## Preliminary plan 224.

Lot	Name of Land.	Extent.		
		A.	R.	P.
18	.. Ambagaharalagedeniyagawawatta (abandoned garden)	0	2	20

and bounded as follows : on the north by Kapuhenewalagawahena claimed by the Crown, on the east by Ambagaharalagedeniyagawahena claimed by Wijesiri Kankani Durage Heene, on the south by Kurunduwattehena claimed by the Crown, on the west by Radaunneniyagawahena claimed by the Crown.



Scale of 8 Chains to an Inch.

Situation : Kekiriobada village in Giruwa Pattu West of Hambantota District.

## Preliminary plan 224.

Lot.	Name of Land.	Extent.		
		A.	R.	P.
18	.. Ambagaharalagedeniyagawawatta (abandoned garden)	0	2	20

Field sheet O <sup>15</sup> 53—54, 61—62Surveyor-General's Office,  
Colombo, May 14, 1909.  
3,465J. B. M. RIDOUT,  
for Acting Surveyor-General.  
Hambantota S. O. 48—1909

**Notice under "The Waste Lands Ordinances of 1897, 1899, 1900, and 1903."**

TAKE notice that unless within three months from June 11, 1909, the persons, if any, who claim any interest in the land hereinafter mentioned make claim in person or in writing to the said land or to some interest therein to H. O. Fox, Esq., Special Officer appointed under section 28 of "The Waste Lands Ordinances, 1897, 1899, 1900, and 1903," at his office at Fort, Colombo :

Such Special Officer, in pursuance of the powers vested in him by the said Ordinances, will declare by writing under his hand that the land, to which no claim has been made, is the property of the Crown.

H. O. FOX,  
Special Officer.

*Description of the Land referred to.*

The land commonly called or known as Island, situate in the village of Taligala in the East Giruwa pattu of the Hambantota District, in the Southern Province, containing in extent 19 perches, shown as lot 10 in preliminary plan 431, and in the annexed diagram ; and bounded as follows : on the north, east, south, and west by Walawe-ganga.



Scale of 8 Chains to an Inch.

Situation : Taligala village in Giruwa Pattu East of Hambantota District.

Preliminary plan 431.

Lot.	Name of Land.	Extent. A. R. P.
10	Island	0 0 19

Field sheet P <sup>12</sup>  
34—42

Surveyor-General's Office,  
Colombo, May 15, 1909.  
3,466

J. B. M. RIDOUT,  
for Acting Surveyor-General.  
Hambantota S. O. 49—1909.

**Notice under "The Waste Lands Ordinances of 1897, 1899, 1900, and 1903."**

TAKE notice that unless within three months from June 11, 1909, the persons, if any, who claim any interest in the lands hereinafter mentioned or in any one or more of such lands or to some interest therein make claim in person or in writing to the said lands or any of them or to some interest therein to W. E. Wait, Esq., Special Officer appointed under section 28 of "The Waste Lands Ordinances, 1897, 1899, 1900, and 1903," at his office at Fort, Colombo :

Such Special Officer, in pursuance of the powers vested in him by the said Ordinances, will declare by writing under his hand that the said lands or such of them, as to which no claim has been made, are the property of the Crown.

W. E. WAIT,  
Special Officer.

*Description of the Lands referred to.*

The following lots situated in the village of Sirikulama, in the Nambade tulana of the Eppawala korale of the Nuwaragam palata, in the North-Central Province, as described in the annexed certified tracing :—

Preliminary plan 530.

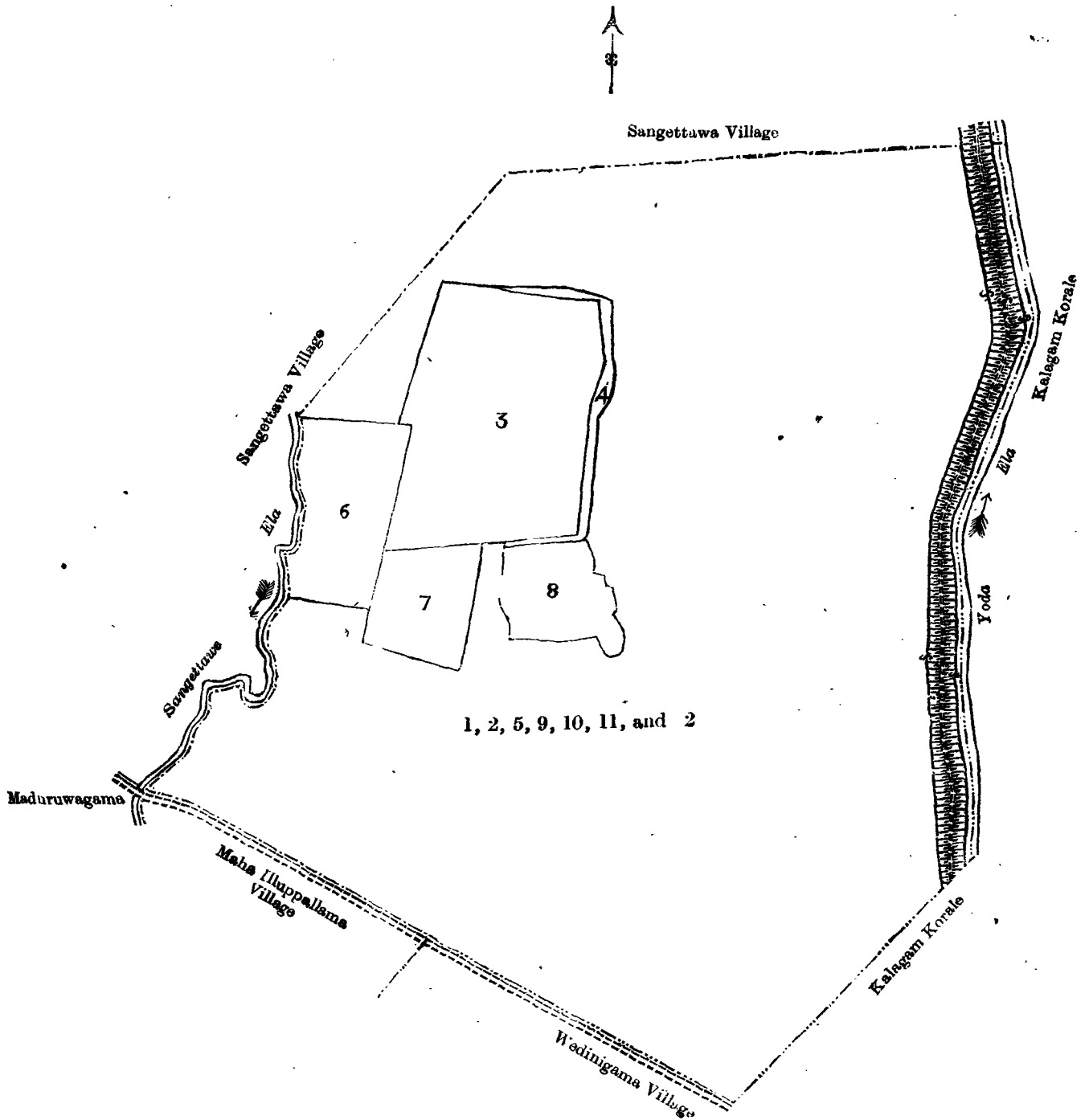
Lot.	Name of Land.	Extent. A. R. P.
1	Sirikulamamukalana	29 3 19
2	Sirikulamamukalana, Pansalehena	0 0 19
5	Sirikulamawewa (tank)	25 2 35
9	Sirikulamatisbamba	0 1 36
10	Sirikulamehena	70 2 20
11	Sirikulameminipittaniya (cemetery)	0 0 6
12	Yoda-ela	2 2 35
		<hr/>
		129 2 10

and bounded as follows: on the north by the village limit of Sangettawa; on the east by the boundary of the Kalagam korale; on the south by the village limit of Wedinigama, the village limit of Maha Iluppallama; on the west by the village limit of Sangettawa.

NOTE.—The following lots lying within the above boundaries are excluded from this notice, and their aggregate acreage of 23 acres 1 rood and 9 perches is not included in the acreage of 129 acres 2 roods and 10 perches given above:—

Preliminary plan 530.

Lot.	Name of Land.	Extent.		
		A.	R.	P.
3	.. Sirikulamewela (T. Ps. 182,519 and 233,427)	11	2	26
4	.. Sirikulamewela	0	3	26
6	.. Sirikulameakkarewela (T. P. 254,649)	4	3	28
7	.. Do. (T. P. 251,914)	3	0	0
8	.. Sirikulamewatta	2	3	9
		<b>23</b>	<b>1</b>	<b>9</b>



Scale of 8 Chains to an Inch.



Situation : Sirikulama village in Eppawala korale of Nuwarakalawiya District.

Preliminary plan 530.

Lot.	Name of Land.	Extent.		
		A.	R.	P.
1	Sirikulamamukalana ..	29	3	19
2	Sirikulamamukalana, Pansalehena ..	0	0	19
5	Sirikulamawewa (tank) ..	25	2	35
9	Sirikulamatisbamba ..	0	1	36
10	Sirikulamehena ..	70	2	20
11	Sirikulameminipittaniya (cemetery) ..	0	0	6
12	Yoda-ela ..	2	2	35
		<b>129</b>	<b>2</b>	<b>10</b>

*Lots excluded.*

3	Sirikulamewela (T. Ps. 182,519 and 233,427) ..	11	2	26
4	Sirikulamewela ..	0	3	26
6	Sirikulameakkarewela (T. P. 254,649) ..	4	3	28
7	Do. (T. P. 251,914) ..	3	0	0
8	Sirikulamewatta ..	2	3	9
		<b>23</b>	<b>1</b>	<b>9</b>

Surveyor-General's Office,  
Colombo, May 11, 1909.  
3,467

J. B. M. RIMOUT,  
for Acting Surveyor-General.  
Anuradhapura S. O. 16—1909

**Notice under "The Waste Lands Ordinances of 1897, 1899, 1900, and 1903."**

TAKE notice that unless within three months from June 11, 1909, the persons, if any, who claim any interest in the lands hereinafter mentioned or in any one or more of such lands make claim in person or in writing to the said lands or any of them or to some interest therein to H. O. Fox, Esq., Special Officer appointed under section 28 of "The Waste Lands Ordinances, 1897, 1899, 1900, and 1903," at his office at Fort, Colombo :

Such Special Officer, in pursuance of the powers vested in him by the said Ordinances, will declare by writing under his hand that the said lands or such of them, as to which no claim has been made, are the property of the Crown.

H. O. Fox,  
Special Officer.

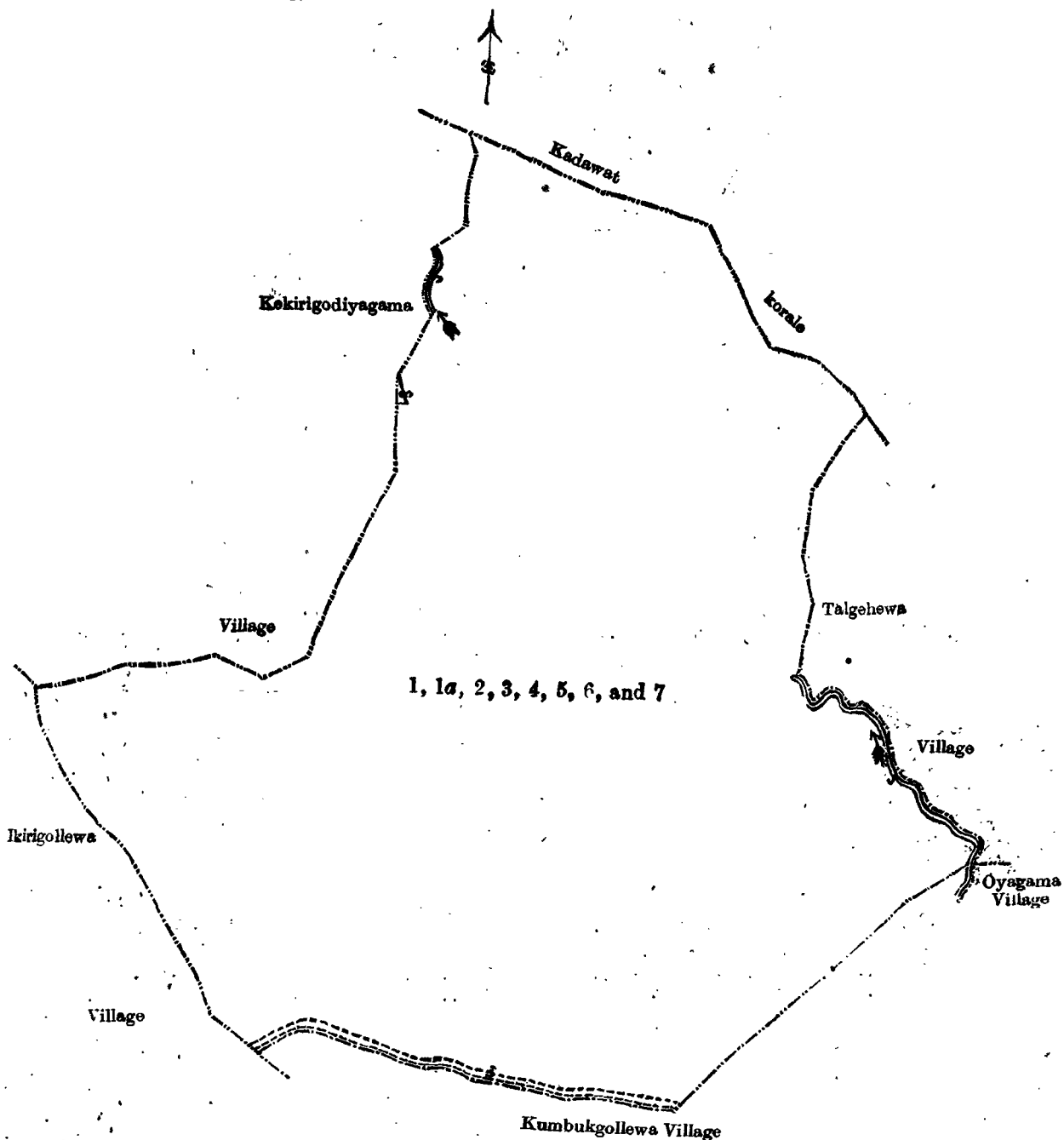
*Description of the Lands referred to.*

The following lots situated in the village of Kadahatuwewa, in the Pahalawewu tulana of the Kende korale of the Nuwaragam palata, in the North-Central Province, as described in the annexed diagram :—

Preliminary plan 532.

Lot.	Name of Land.	Extent.		
		A.	R.	P.
1	Bulugahakatuwa ..	444	1	12
1a	Do. ..	1	0	20
2	Bulugahakatuwa (P. P. 2,476 7,678) ..	6	2	25
3	Kadahatuwewa (tank) ..	7	1	33
4	Wewwihena ..	1	1	3
5	Water-course ..	0	1	7
6	Stream ..	4	0	37
7	Road ..	2	1	10
		<b>467</b>	<b>2</b>	<b>27</b>

and bounded as follows : on the north by the boundary of the Kadawat korale ; on the east by the village limit of Talgehewa, the village limit of Kumbukollewa ; on the south by the village limit of Kumbukollewa ; on the west by the village limit of Ikirigollewa, the village limit of Kekirigodiyagama.



Scale of 16 Chains to an Inch.

Situation: Kadahatuwewa village in Kende korale of Nuwarakalawiya District of the North-Central Province.

Preliminary plan 532.

Lot.	Name of Land.	Extent.	
		A.	R. P.
1	Bulugahakatuwa	444	1 12
1a	Do.	1	0 20
2	Bulugahakatuwa (P. P. 2,476/7,678)	6	2 25
3	Kadahatuwewa (tank)	7	1 33
4	Wewwihena	1	1 3
5	Water-course	0	1 7
6	Stream	4	0 37
7	Road	2	1 10
		<b>467</b>	<b>2 27</b>

Field sheets C<sup>25</sup>/<sub>57</sub>, C<sup>25</sup>/<sub>58</sub>, F<sup>5</sup>/<sub>1</sub>, & F<sup>5</sup>/<sub>2</sub>

Surveyor-General's Office,  
Colombo, May 12, 1909.

3,468

J. B. M. RIDOUT,  
for Acting Surveyor-General.  
Anuradhapura S. O. 17-1909

D 7

Notice under "The Waste Lands Ordinances of 1897, 1899, 1900, and 1903."

TAKE notice that unless within three months from June 11, 1909, the persons, if any, who claim any interest in the lands hereinafter mentioned or in any one or more of such lands or to some interest therein make claim in person or in writing to the said lands or any of them or to some interest therein to H. O. Fox, Esq., Special Officer appointed under section 28 of "The Waste Lands Ordinances, 1897, 1899, 1900, and 1903," at his office at Fort, Colombo:

Such Special Officer, in pursuance of the powers vested in him by the said Ordinances, will declare by writing under his hand that the said lands or such of them, as to which no claim has been made, are the property of the Crown.

H. O. Fox,  
Special Officer.

*Description of the Lands referred to.*

The following lots situated in the village of Ikirigollewa, in the Pahalawewutulana of the Kende korale of the Nuwaragam palata, in the North-Central Province, as described in the annexed diagram:—

Preliminary plan 536.

Lot.	Name of Land.	Extent.	
		A.	R. P.
1	Millagahamukalana, Wewagawamukalana	792	0 19
2	Dambagahabinyayehena, Kadurugahahenyaya	123	3 21
2a	Kudagamakele	2	1 7
3	Millagahahena	5	2 10
5	Kirigahagodahena	6	2 34
6	Wanagawagodahena, Hikgahahena, Nugagahahena, Kiriyagahahena, Millagahahena	116	3 6
7	Ikirigollewetisbamba	1	0 33
10	Wewagawamukalana	4	1 2
11	Roads	1	3 22
12	Do.	7	3 34
		<u>1,062</u>	<u>2 28</u>

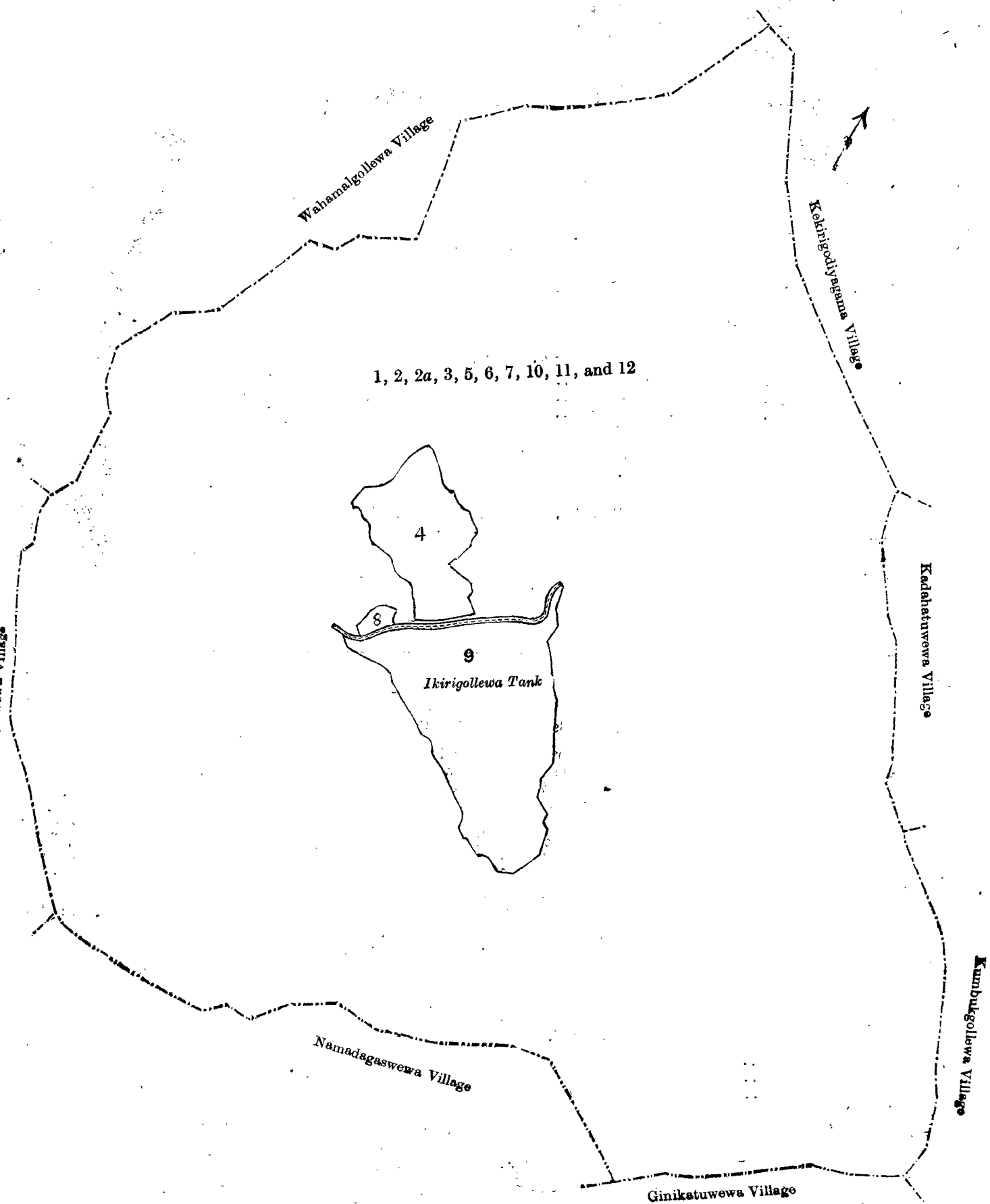
and bounded as follows: on the north by the village limit of Wahamalollewa, the village limit of Kekirigodiyagama; on the east by the village limit of Kekirigodiyagama, the village limit of Kadahatuwewa, the village limit of Kumbukollewa; on the south by the village limit of Gimikatuwewa, the village limit of Namadagaswewa; on the west by the village limit of Bogaswewa, the village limit of Wahamalollewa.

NOTE.—The following lots lying within the above boundaries are excluded from this notice, and their aggregate acreage of 66 acres and 15 perches is not included in the acreage of 1,062 acres 2 roods and 28 perches given above:—

Preliminary plan 536.

Lot.	Name of Land.	Extent.	
		A.	R. P.
4	Ikirigollewewela	17	3 15
8	Siyambalagahawatta	1	0 11
9	Ikirigollewawewa	47	0 29
		<u>66</u>	<u>0 15</u>

[For Tracing see page 771.]



Scale of 16 Chains to an Inch.

Situation : Ikirigollewa village in Kende korale of Nuwarakalawiya District.

Preliminary plan 536.

Lot.	Name of Land.	Extent.		
		A.	R.	P.
1	Millagahamukalana, Wewagawamukalana	792	0	19
2	Dambagahabinyayehena, Kadurugahahenyaya	123	3	21
2a	Kudagamakele	2	1	7
3	Millagahahena	5	2	10
5	Kirigahagodahena	6	2	34
6	Wanagawagodahena, Hikgahahena, Nugagahahena, Kiriagahahena, Millagahahena	116	3	6
7	Ikirigollewetisbamba	1	0	33
10	Wewagawamukalana	4	1	2
11	Roads	1	3	22
12	Do.	7	3	34
		1,062	2	28

Lots excluded.

4	Ikirigollewewela	17	3	15
8	Siyambalagahawatta	1	0	11
9	Ikirigollewawewa	47	0	29
		66	0	15

Field sheets F<sup>5</sup>, F<sup>5</sup>, F<sup>4</sup>, C<sup>24</sup>, C<sup>25</sup>  
9, 8-16, 56-54, & C<sup>57</sup>

Surveyor-General's Office,  
Colombo, May 12, 1909.

3,469

J. B. M. RIDOUT,  
for Acting Surveyor-General.  
Anuradhapura S. O. 18—1909

Notice under "The Waste Lands Ordinances of 1897, 1899, 1900, and 1903."

TAKE notice that unless within three months from June 11, 1909, the persons, if any, who claim any interest in the lands hereinafter mentioned or in any one or more of such lands or to some interest therein make claim in person or in writing to the said lands or any of them or to some interest therein to J. Still, Esq., Special Officer appointed under section 28 of "The Waste Lands Ordinances, 1897, 1899, 1900, and 1903," at his office at Fort, Colombo :

Such Special Officer, in pursuance of the powers vested in him by the said Ordinances, will declare by writing under his hand that the said lands or such of them, as to which no claim has been made, are the property of the Crown.

JOHN STILL,  
Special Officer.

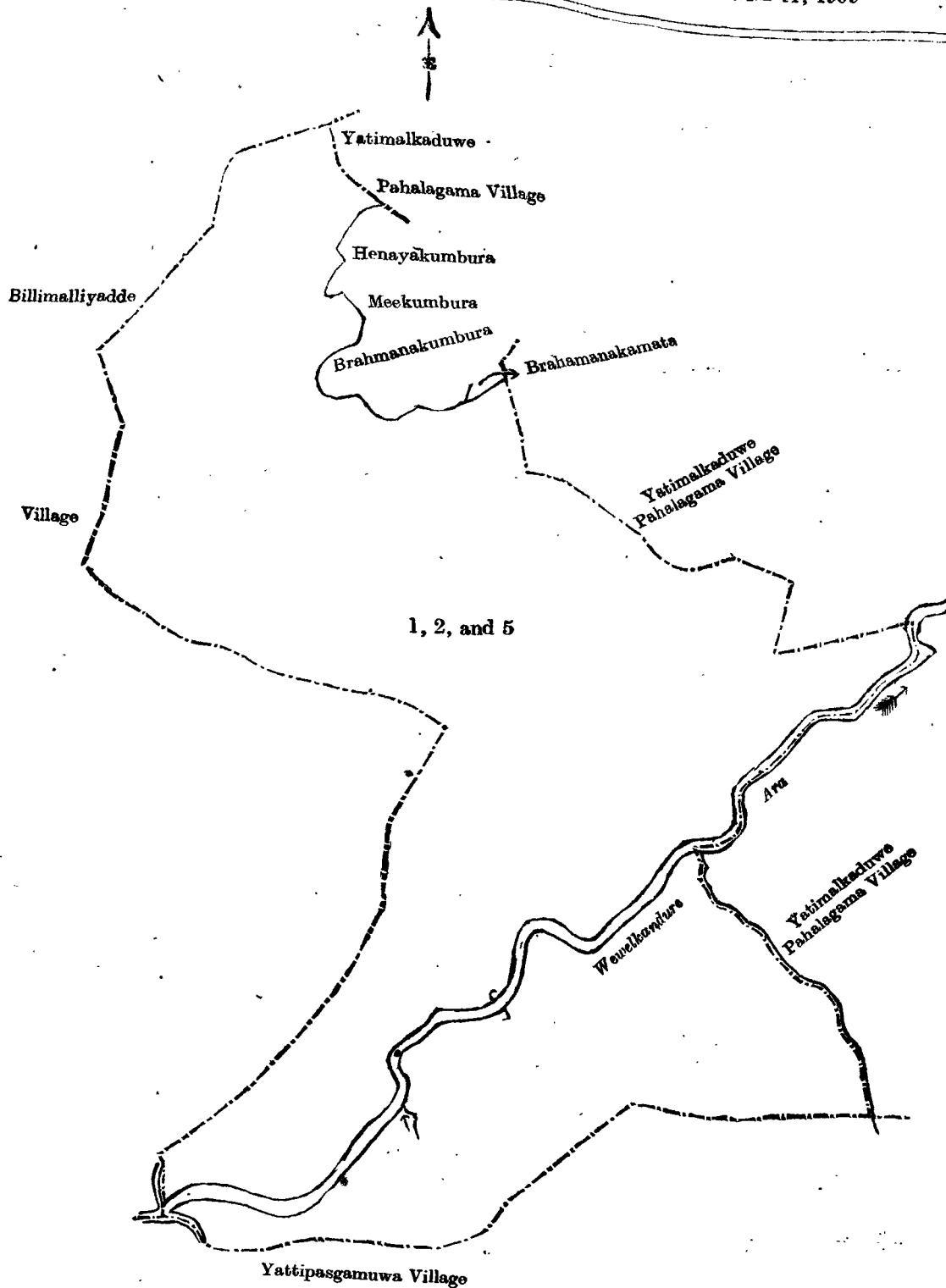
Description of the Lands referred to.

The following lots situated in the village of Yatimalkaduwe Udahagama, in the Helapalle palata of the Meda korale of the Ratnapura District, in the Province of Sabaragamuwa, as described in the annexed tracing :—

Preliminary plan 46.

Lot.	Name of Land.	Extent.		
		A.	R.	P.
1	Brahamanaella and Galegodamukalana	67	0	5
2	Brahamanaellehena	5	3	7
5	Galapallehenyaya and Karametiyeheyaya	31	0	32
		104	0	4

and bounded as follows: on the north by the village limit of Billimaliyadda, the village limit of Yatimalkaduwe-pahalagamahenayakumbura claimed by Maduwanwala, Ratemahatmaya, Meekumbura claimed by ditto; Brahamanakumbura claimed by ditto, Brahamanakumbura claimed by ditto and another, the village limit of Yatimalkaduwe Pahalagama; on the east by the village limit of Yatimalkaduwe Pahalagama; on the south by the village limit of Yatipasgamuwa; on the west by the village limit of Billimaliyadda.



Scale of 8 Chains to an Inch.

Situation : Yatimalkaduwe Udahagama village in Helapalle palata of Meda korale of Ratnapura District.

Preliminary plan 46.

Lot.	Name of Land.		Extent.		
			A.	R.	P.
1	Brahmanaella and Galegodamukalana	..	67	0	5
2	Brahmanaellehena	..	5	3	7
5	Galapallehenyaya and Karametiyeheyaya	..	31	0	32
			<hr/>		
			104	0	4

Surveyor-General's Office,  
Colombo, April 22, 1909.  
3,470

Field sheets M 21 50-58 & M 21 51-59

J. B. M. RIDOUT,  
for Acting Surveyor-General.  
Ratnapura S. O. 5-1909  
D 8

Notice under "The Waste Lands Ordinances of 1897, 1899, 1900, and 1903."

TAKE notice that unless within three months from June 11, 1909, the persons, if any, who claim any interest in the lands hereinafter mentioned or in any one or more of such lands make claim in person or in writing to the said lands or any of them or to some interest therein to J. M. Davies, Esq., Special Officer appointed under section 28 of "The Waste Lands Ordinances, 1897, 1899, 1900, and 1903," at his office at Fort, Colombo :

Such Special Officer, in pursuance of the powers vested in him by the said Ordinances, will declare by writing under his hand that the said lands or such of them, as to which no claim has been made, are the property of the Crown.

J. M. DAVIES,  
Special Officer.

Description of the Lands referred to.

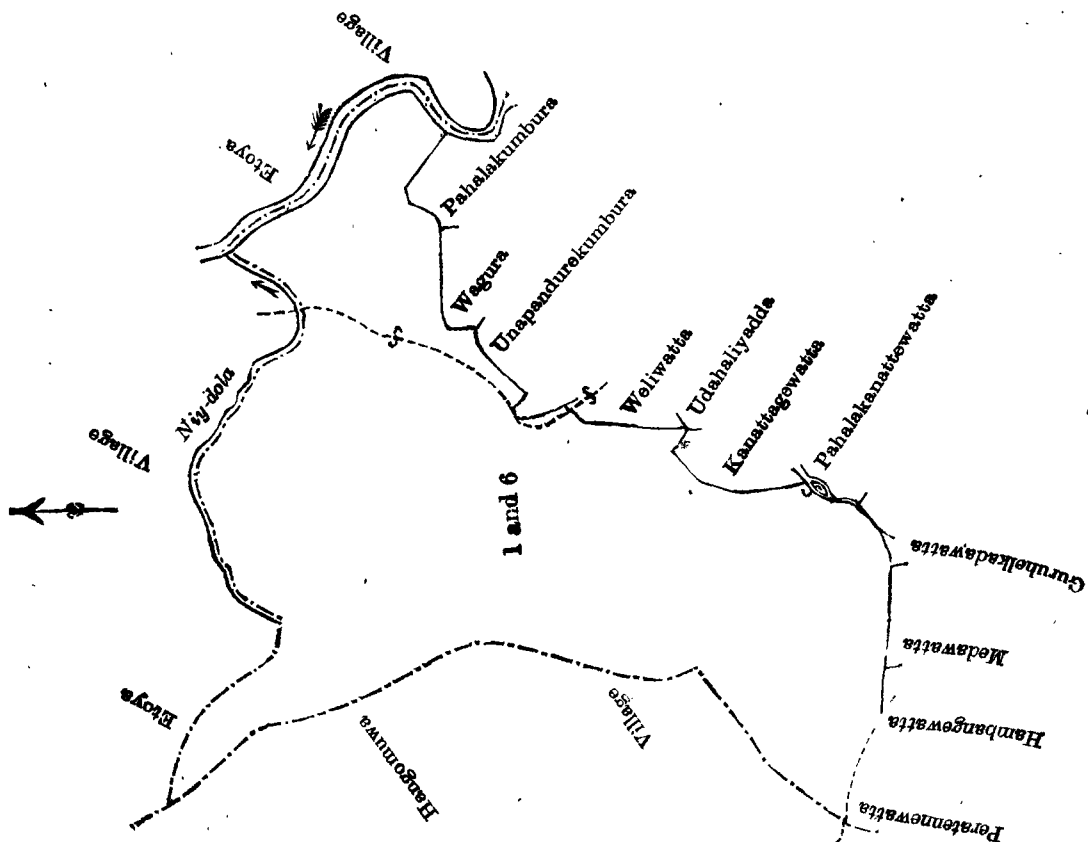
The following lots situated in the village of Hapurugala, in the Nawadun korale of the Ratnapura District, in the Province of Sabaragamuwa, as described in the annexed tracings :—

I.

Preliminary plan 85.

Lot.	Name of Land.	Extent.		
		A.	R.	P.
1	Naidolahenedeniya	0	0	24
6	Unapandurehenyaya, Naidolahena, Naidolagodella, and Pillehenyaya	39	2	15
		<u>39</u>	<u>2</u>	<u>39</u>

and bounded as follows : on the north by the village limit of Etoya ; on the east by the village limit of Etoya, Pahalakumbura claimed by Jayawardana Arachchige Mudalihamy and others, Wagura claimed by Wedaralage Kirimenika and others, Unapandurekumbura claimed by ditto, Weliwatta claimed by ditto, Udahaliyadda claimed by Hangamuwe Alandahamilage Huratalhamy, Kanattagewatta claimed by Kanattage Heenhamy and others, Pahalakanattewatta claimed by Mullagangoda Mohottilage Kaluhamy ; on the south by Guruhelkadawatta claimed by Pahala Hambange Rattaranhamy, Medawatta claimed by Kanattage Heenhamy and others, Hambangewatta claimed by Kaluwagala Gamage Dingirihamy and others, Peratennewatta claimed by Wedaralage Kirimenika and others ; on the west by the village limit of Hangomuwa.



Scale of 8 Chains to an Inch.

Situation: Hapurugala village in Nawadun korale of Ratnapura District.

Preliminary plan 85.

Lot.	Name of Land.	Extent.		
		A.	R.	P.
1	Naidolahenedeniya	—	0	0 24
6	Unapandurehenyaya, Naidolahena, Naidolagodella, and Pillehenyaya	—	39	2 15
			<u>39</u>	<u>2 39</u>

Field sheet L <sup>24</sup> 20—28

Surveyor-General's Office,  
Colombo, February 12, 1909.

J. B. M. RIMOUT,  
for Acting Surveyor-General.

II.

Preliminary plan 85.

Lot.	Name of Land.	Extent.		
		A.	R.	P.
11	Dimiyanghamandiyehena, Kalugaltennegulana, Udawattehenyaya, and Kotehenyaya	87	1	6
12	Hambangepanduwa	0	2	4
14	Udahapanwila	1	0	3
16	Magadeniya	2	0	14
17	Millagahawila	0	1	0
18a	Stream reservation	12	1	0
		<u>103</u>	<u>1</u>	<u>27</u>

and bounded as follows: on the north by the village limit of Hangomuwa, Peratennewatta claimed by Wedaralage Kirimenika and others, Hambangewatta claimed by Kaluwagala Gamage Dingirihamy and others, Pahalamidellawaguredeniya claimed by Mullegangoda Mohottilage Kaluhamy and others, Udamidellewagura claimed by Wedaralage Kirimenika and others, Dehigaswatta claimed by ditto, Galagawa-aswedduma claimed by ditto, Pansalawatta claimed by ditto, the Hin-dola, the village limit of Etoya, Migahaokandepahalakella claimed by Wedaralage Kirimenika and others, Migahaokandeudahakella claimed by Pahala Hambange Rattaranhamy and others; on the east by the village limit of Etoya, the village limit of Marapona; on the south by the village limit of Niralgama, T. P. 252,795, the village limit of Niralgama; on the west by the village limit of Hangomuwa.

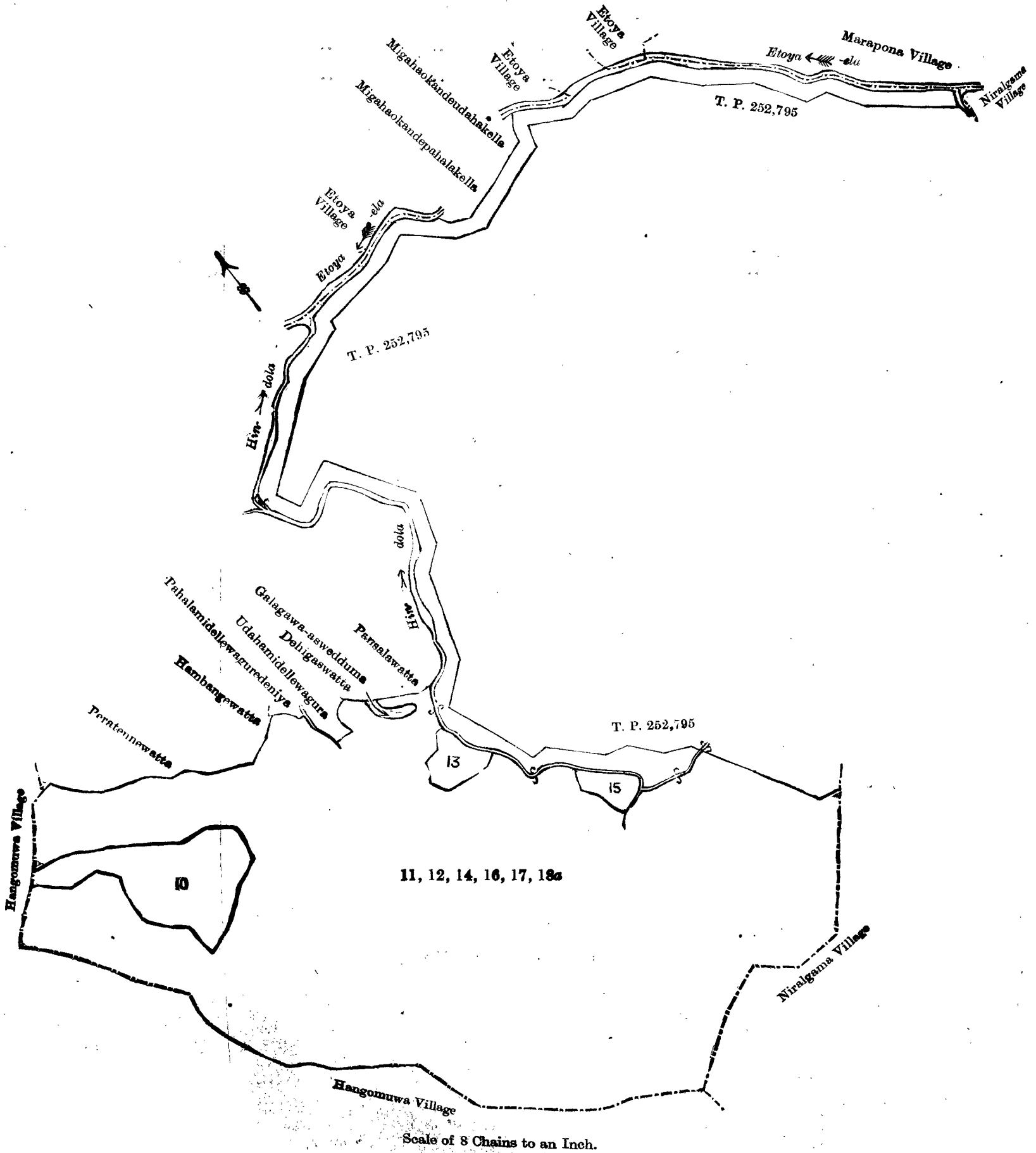
NOTE.—The following lots lying within the above boundaries are excluded from this part of the notice and their aggregate acreage of 7 acres 1 rood and 23 perches is not included in the acreage of 103 acres 1 rood and 27 perches given above:—

Preliminary plan 85.

Lot.	Name of Land.	Extent.		
		A.	R.	P.
10	Arambewatta, Udawatta, Kalugaltennewatta	5	2	21
13	Hewandeniya	1	0	0
15	Gorakagahadeniyekumbura	0	3	2
		<u>7</u>	<u>1</u>	<u>23</u>

[For Tracing see page 776.]





Situation : Hapurugala village in Nawadun korale of Ratnapura District.

Preliminary plan 85.

Lot.	Name of Land.	Extent.		
		A.	R.	P.
11	Dimiyangahamandiyehena, Kalugaltennegulana, Udawattehenyaya, and Kotehenyaya ..	87	1	6
12	Hambangepanduwa ..	0	2	4
14	Udahapanwila ..	1	0	3
16	Magadeniya ..	2	0	14
17	Millagahawila ..	0	1	
18a	Stream reservation ..	12	1	
		103	1	27

*Lots excluded.*

10	Arambewatta, Udawatta, Kalugaltennewatta ..	5	2	21
13	Hewandeniya ..	1	0	0
15	Gorakagahadeniyekumbura ..	0	3	2
		7	1	23

Field sheet L <sup>24</sup> 20—28

Surveyor-General's Office,  
Colombo, February 12, 1909.  
3,471

J. B. M. RIDOUT,  
for Acting Surveyor-General.  
Ratnapura S. O. 6—1909

## FINAL ORDERS.

Order under Section 2 of "The Waste Lands Ordinances of 1897, 1899, 1900, and 1903,"  
declaring Lands to be Crown Property.

In the matter of the lands commonly called or known as Tennepitahena, Kosgahahena, Miyanakolaketiyagoda, &c., situate in the village of Eppala, in the Hinidum pattu of the Galle District, in the Southern Province, and of "The Waste Lands Ordinances of 1897, 1899, 1900, and 1903."

THE notice required by section 1 of "The Waste Lands Ordinances of 1897, 1899, 1900, and 1903," having been duly published in manner prescribed by that section in respect of the above-named lands (*vide* Notice No. 3,231), and no claim having been made to the said lands or to any interest therein within the period of three months from the date specified in the said notice, I, John Still, Special Officer appointed under section 28 of the said Ordinances, under and by virtue of the powers vested in me in that behalf by section 2 of the said Ordinances, do hereby on April 6, 1909, order and declare that the said lands, as more fully described herein below, situate in the village of Eppala, in the Hinidum pattu of the Galle District, in the Southern Province, and shown as lots 1, 2, 54, 90, 91, 92, 104, 146, 114, and 106 in preliminary plan 525 and in the annexed diagrams, and containing in extent 626 acres 3 roods and 22 perches, are the property of the Crown.

*Description of the Lands referred to.*

The following lot situated in the village of Eppala, in the Hinidum pattu of the Galle District, in the Southern Province, as described in the annexed diagrams :—

I.

Preliminary plan 525.

Lot.	Name of Land.	Extent.		
		A.	R.	P.
1	Tennepitahena, Kosgahahena, Miyanakolaketiyagoda, Katukitultuduwahena, Kirillagahahena, &c.	288	2	25
2	Kekunahenegodellakebella, Kekunahenekanda, Kontotuwawehena, Kekunahenegodella ..	129	3	10
54	Kekunehenawatta ..	0	1	23
90	Kekunehenegoda (P. P. 8,046 23,370) ..	5	0	32
91	Kekunehenegoda (P. P. 8,046 23,371) ..	0	2	24
92	Miyanakolaketiya ..	0	1	12
104	Embulwitigalahena (P. P. 5,936 14,971) ..	1	2	0
146	Denapallewattekella ..	200	0	0
		626	2	6

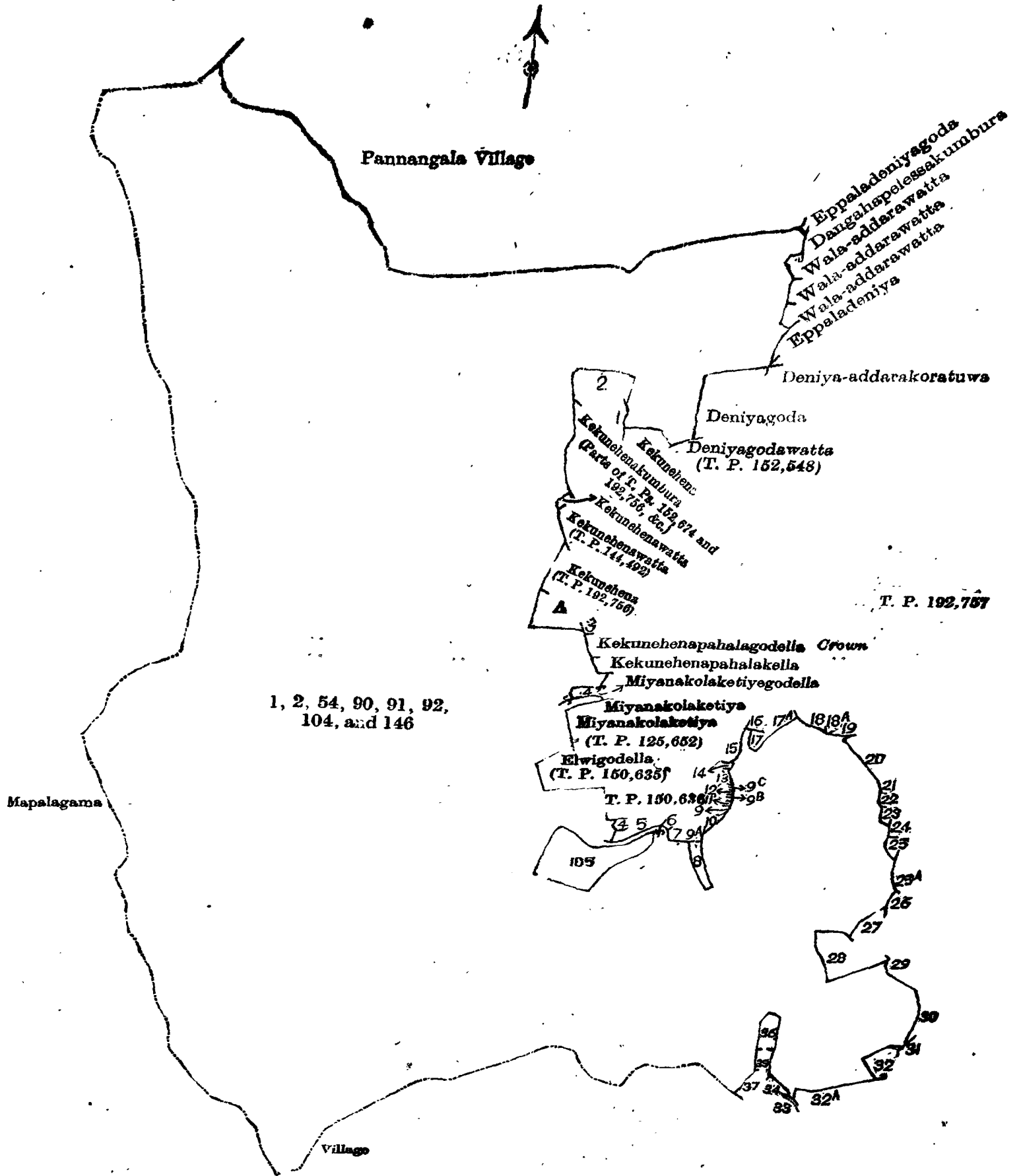
and bounded as follows: on the north by the village limit of Mapalagama, the village limit of Panangala; on the east by Eppaladeniyegoda claimed by Panangala Liyanage Andris de Silva and others, Dangahapelessakumbura claimed by ditto, Wala-addarawatta claimed by Godagamakankanange Uraneris, Eppaladeniya claimed by Panangala Liyanage Andris de Silva, Deniyecaddarakoratuwa claimed by Panangala Liyanage Francis de Silva, Deniyagoda claimed by Crown, Deniyagodawatta (T. P. 152,548), Kekunehena claimed by Udala Mattegamage Charles Appu, the Kekunehena-ela, Kekunehena claimed by Wanniachchige Don Davith de Silva and others, Kekunehenekumbura parts of T. Ps. 152,674, 192,756, &c.), Kekunehenewatta claimed by Galaboda Gamage Adirian, Kekunehenewatta (T. P. 144,492), Kekunehena (T. P. 192,756), T. P. 192,757, Kekunehenekumbura claimed by Panangala Liyanage Isan de Silva and others (T. P. 162,674), Kekunehenepahalagodella claimed by Crown, Kekunehenepahalakella claimed by Wakkumlegamage Udanis (T. P. 152,673), Miyanakolaketiyagodella, claimed by Panangala Liyanage Isan de Silva and others, the Arambaheli-ela, Meiyanakolaketiya claimed by Panangala Liyanage Sinno Appu, Miyanakolaketiya (T. P. 125,652), Elwigodella claimed by Panangala Liyanage Andries and others (T. P. 150,635), T. P. 150,636, Dematagahaokandekumbura claimed by Hewage Uberis, Dematagahaokanda claimed by Hewage Uberis and others, Waturawewita belonging to the Crown, Waturawegodakandiya belonging to the Crown, Waturawedeniya belonging to the Crown, Watureowitakumbura (T. P. 86,326) claimed by Panangala Liyanage Andris de Silva, Galhengodakanda (T. P. 86,326), Watureowitakumbura (T. P. 86,326) claimed by Panangala Liyanage Andris de Silva, Waturawegodaowita (T. P. 86,326), Watureowitakumbura (T. P. 86,326) Waturawegodaowita (T. P. 86,326), Waturawegodaowita (T. P. 86,326), Waturawewita (T. P. 86,326), Waturawewita belonging to the Crown, Arambaheli-ela, Waturawegodella (P. P. 1,302 10,439) belonging to the Crown, Waturawegodawatta claimed by Hewage Dowan, Pallegedarawatta claimed by H. D. Metius and others, Benapallewatta claimed by Panangala Liyanage Andris de Silva and others, Galhiredoda (T. P. 125,648), Galhiredawatta claimed by Welikandage Dines de Silva, Galhiredoda (T. Ps. 217,265 and 217,403), Bendurepelessawatta claimed by Wanniachchige A. Ubediris, Bendurepelessedeniya claimed by Wanniachchige Andris, Bendurepelessawatta claimed by Wanniachchige A. Ubediris, Bendurepelessedeniya claimed by Wanniachchige Andris Bendurepelessawatta claimed by Wanniachchige A. Ubediris, Rannalawatta claimed by Jalatge Lairis and others, Rannalaowita belonging to the Crown, Rannalagodawatta claimed by Hindeniyege Ujati and others, Rannalagoda (T. P. 209,902), Bengamuwewatta claimed by Panangala Liyanage Andris de Silva, Benagawawattakella claimed by Dange Davith, Ranwalapelessa claimed by Hindeniyege Ujati and others, Pelessagoda (T. P. 199,848); on the south by Pelessagoda (T. P. 201,433), the village limit of Mapalagama, Wanniyaheneowitagodella claimed by Panangala Liyanage Welun de Silva, Wanniyahenedeniya (T. P. 86,263), Wanniyahenedeniya claimed by Panangala Liyanage Welun de Silva and others, Wanniyahenedeniya (T. P. 86,263), the village limit of Mapalagama; on the west by the village limit of Mapalagama.

NOTE.—The following lot lying within the [above boundaries is excluded from this part of the order and its acreage of 5 acres 2 roods and 28 perches is not included in the acreage of 626 acres 2 roods 8 perches given above:—

## Preliminary plan 525.

Lot.	Name of Land.	Extent.		
		A.	R.	P.
105	Embulpitiyalahena (T. P. 204,922)	5	2	28

[For Tracing see page 779.]



1, 2, 54, 90, 91, 92,  
104, and 146

T. P. 192,757

- |                                      |   |                                     |
|--------------------------------------|---|-------------------------------------|
| 1 Kekunehena-ela                     | 9c Watureowitakumbura (T. P. 86,326)        | 25 Bendureplessawatta               |
| 2 Kekunehena                         | 13 Waturawewwita (T. P. 86,326)             | 25a Rannalawatta                    |
| 3 Kekunehenakumbura (T. P. 152,674)  | 14 Waturawewwita, Crown                     | 26 Rannalawatta, Crown              |
| 4 Arambaheli-ela                     | 15 Arambaheli-ela                           | 27 Rannalagodawatta                 |
| 5 Dematagahaokandakumbura            | 16 Waturawegodella (P. P. 1,302)            | 28 Rannalagoda (T. P. 209,902)      |
| 6 Dematagahaokanda                   | Crown 10,439                                | 29 Bengamuwawatta                   |
| 7 Waturawewwita, Crown               | 17 Katurawegodawatta                        | 30 Bengamuwawattakella              |
| 8 Waturawegodakandiya, Crown         | 17a Pallegedawatta                          | 31 Rannalawewwita                   |
| 9a Watureowitakumbura                | 18 Benapallewatta                           | 32 Pelessagoda (T. P. 199,845)      |
| (T. P. 86,326)                       | 18a Galhiredawatta (T. P. 125,648)          | 32a Pelessagoda (T. P. 201,433)     |
| 10 Galhengodakanda (T. P. 86,326)    | 19 Galhiredawatta                           | 33 Mapalagama village               |
| 9 Watureowitakumbura (T. P. 86,326)  | 20 Galhiredawatta (T. Ps. 217,265, 217,403) | 34 Wanniyahenawitagodella           |
| 11 Waturawegodeowita (T. P. 86,326)  | 21 Bendureplessawatta                       | 35 Wanniyahenadeniya (T. P. 86,326) |
| 9b Watureowitakumbura (T. P. 86,326) | 22 Bendureplessadeniya                      | 36 Wanniyahenadeniya                |
| 12 Waturawegodeowita (T. P. 86,326)  | 23 Bendureplessawatta                       | 37 Wanniyahenadeniya (T. P. 86,326) |
|                                      | 24 Bendureplessadeniya                      |                                     |

Scale of 16 Chains to an Inch.

Situation : Eppala village in Hinidum pattu of Galle District.

Preliminary plan 525.

Lot.	Name of Land.	Extent.		
		A.	R.	P.
1	Tennepitahena, Kosgahahena, Miyanakolaketiya-goda, Katukitultuduwahena, Kirillagahahena, &c.	288	2	25
2	Kekunahenegodellakebella, Kekunahenekanda, Kontotuwawehena, Kekunahenagodella	129	3	10
54	Kekunehenawatta	0	1	23
90	Kekunehenegoda (P. P. 8,046 23,370)	5	0	32
91	Kekunehenegoda (P. P. 8,046 23,371)	0	2	24
92	Miyanakolaketiya	0	1	12
104	Embulwitigalahena (P. P. 5,936 14,971)	1	2	0
146	Denapallewattakella	200	0	0
		<hr/>	<hr/>	<hr/>
		626	2	6

*Lots excluded.*

105	Embulpitiyalahena (T. P. 204,922)	5	2	28
-----	-----------------------------------	---	---	----

Field sheets O <sup>13</sup> 24—32 and O <sup>14</sup> 17—25

Surveyor-General's Office,  
Colombo, September 19, 1908.

J. B. M. RIDOUT,  
for Acting Surveyor-General.

11.

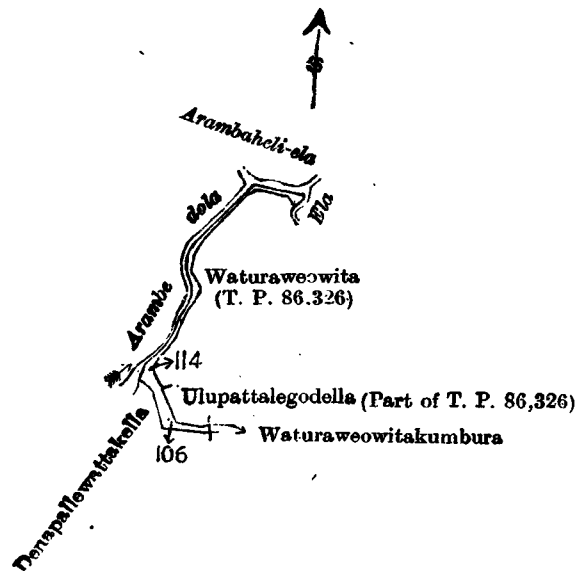
Preliminary plan 525.

Lot.	Name of Land.	Extent.		
		A.	R.	P.
114	Waturaweowita (stream reservation)	0	0	34
106	Waturawegodakandiya	0	0	22
		<hr/>	<hr/>	<hr/>
		0	1	16

and bounded as follows : on the north by Arambaheli-ela ; on the east by Arambaheli-ela, Waturaweowita (T. P. 86,326), Ulupattalegodella claimed by Panangala Liyanage Andreas de Silva (part of T. P. 86,326), Waturaweowitakumbura claimed by ditto ; on the south by Denapallewattakella claimed by Heendeniyage Dionis ; on the west by Denapallewattakella claimed by Heendeniyage Dionis, the Arambe-dola.

JOHN STILL,  
Special Officer.

April 6, 1909.



Scale of 8 Chains to an Inch.

Situation : Eppala village in Hinidum pattu.

Preliminary plan 525.

Lot.	Name of Land.	Extent.		
		A.	R.	P.
114	Waturaweowita (stream reservation)	0	0	34
106	Waturawegodakandiya	0	0	22
		<hr/>	<hr/>	<hr/>
		0	1	16

Field sheet O <sup>13</sup> 24—32

Surveyor-General's Office,  
Colombo, September 19, 1908.  
Galle S. O. 200

J. B. M. RIDOUT,  
for Acting Surveyor-General.

**Order under Section 2 of "The Waste Lands Ordinances of 1897, 1899, 1900, and 1903,"  
declaring Lands to be Crown Property.**

In the matter of the lands commonly called or known as Ithalamahawilakumbura, Galaddamukalana, Gulanehena, &c., situate in the village of Halwitigala, in the Hinidum pattu of the Galle District, in the Southern Province, and of "The Waste Lands Ordinances of 1897, 1899, 1900, and 1903."

THE notice required by section 1 of "The Waste Lands Ordinances of 1897, 1899, 1900, and 1903," having been duly published in manner prescribed by that section in respect of the above-named lands (*vide* notice No. 3,232), and no claim having been made to the said lands or to any interest therein within the period of three months from the date specified in the said notice, I, Harry Chambers Toller, Special Officer appointed under section 28 of the said Ordinances, under and by virtue of the powers vested in me in that behalf by section 2 of the said Ordinances, do hereby on March 16, 1909, order and declare that the said lands, as more fully described herein below, situate in the village of Halwitigala, in the Hinidum pattu of the Galle District, in the Southern Province, and shown as lots 4, 16, 7, 7a, 8, 9, 9a, 11, 21, 39, 43, 44, 45, 46, 57, and 69 in preliminary plan 485 and in the annexed diagrams, and containing in extent 920 acres 3 roods and 32 perches, are the property of the Crown.

*Description of the Lands referred to.*

The following lots situated in the village of Halwitigala; in the Hinidum pattu of the Galle District, in the Southern Province, as described in the annexed diagrams:—

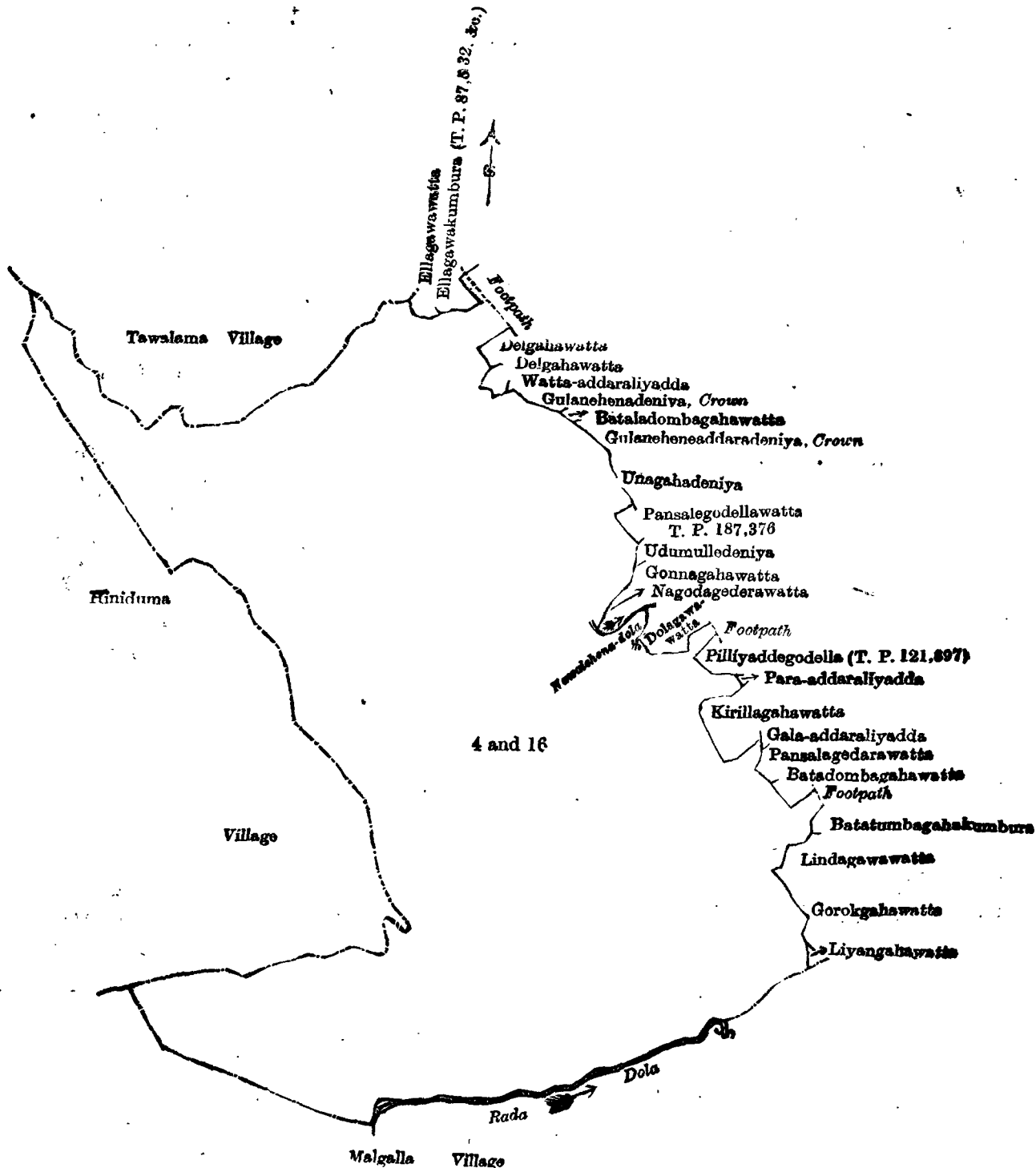
I.

Preliminary plan 485.

Lot.	Name of Land.	Extent.		
		A.	R.	P.
4	Ithalamahawilakumbura	0	1	0
16	Galaddamukalana, Andagahanegalahena, Waturawehena, Gonnagahahena, Nawalahena, Pilliyaddegodella, Gulanehena	358	2	15
		<u>358</u>	<u>3</u>	<u>15</u>

and bounded as follows: on the north by the village limit of Tawalama, Ellagawawatta claimed by Patabendige Sadris and others, Ellagawakumbura (T. P. 87,532, &c.); on the east by a footpath, Delgahawatta claimed by Pahalagamage Nikohami and others, Delgahawatta claimed by Sedarage Arnolis and others, Watta-addaraliyadda claimed by Sedarage Karolis and others, Gulanehenedeniya claimed by Crown, Bataladombagahawatta claimed by Sedarage Arnolis and others, Gulaneheneaddaradeniya claimed by Crown, Unagahadeniya claimed by Sedarage Emanis and others, Pansalegodellawatta (T. P. 187,376), Udumulledeniya claimed by Pahalagamage Juwanis and others, Gonnagahawatta claimed by Pahalagamage Juwanis and others, Nagodagedarawatta claimed by ditto, the Nawalehena-dola, Dolagawawatta claimed by Pahalagamage Juwanis and others, a footpath, Pilliyaddegodella (T. P. 121,897), Para-addaraliyadda claimed by Ithalamagame Don Andris and others, Kirillagahawatta claimed by Ithalamagame Don Davith and others, Gala-addaraliyadda claimed by ditto, Pansalegedarawatta claimed by Ithalamagame Don Andris and others, Batadombagahawatta claimed by ditto, a footpath, Batatumbagahakumbura claimed by Ithalamagame Don Lewis, Lindagawawatta claimed by Ithalamagame Don Adrian and others, Gorokgahawatta claimed by Ithalamagame Don Andris and others, Liyangahawatta claimed by ditto; on the south by the village limit of Malgalla; on the west by the village limit of Hiniduma.

[For Tracing see page 782]



Scale of 16 Chains to an Inch.

Situation : Halwitigala village in Hinidum pattu of Galle District.  
Preliminary plan 485.

Lot.	Name of Land.	Extent. A. R. P.
4	Ithalamahawilakumbura	0 1 0
16	Galaddamukalana, Andagahanegalahena, Waturawehena, Gonnagahahena, Nawalahena, Pillyaddegodella, Gulanshena	358 2 15
		<hr/> 358 3 15

Surveyor-General's Office,  
Colombo, September 19, 1908.

Field sheets O 9 50-58 and O 14 2-10

J. B. M. RIDOUT,  
for Acting Surveyor-General.

## II.

## Preliminary plan 485.

Lot.	Name of Land.	Extent.		
		A.	R.	P.
7	Kohiladeniya .. .. .	1	0	21
7a	Kohiladeniyawatta .. .. .	0	0	35
8	Ulamatakanda, Diganehena, Horaketiyehena, Mawatagodahena, Kanatagodahena, &c. ..	551	0	0
9	Batalagalahena .. .. .	0	1	14
9a	Kohiladeniyagodella .. .. .	0	1	8
11	Do. .. .. .	0	1	2
21	Watta-addaradeniyaihalakebella .. .. .	0	1	23
39	Kirimetiwalokandadeniya .. .. .	1	1	38
43	Mawatagodabedda .. .. .	2	0	35
44	Mawatagodadeniya .. .. .	0	1	11
45	Do. .. .. .	1	0	7
46	Do. .. .. .	0	0	11
57	Do. .. .. .	0	1	11
69	Runakandedeniya .. .. .	3	0	1
		562	0	17

and bounded as follows: on the north by the village limit of Tawalama; on the east by the village limit of Gigunmaduwa, the village limit of Dammala, the Beeriyadola; on the south by the village limit of Malgalla; on the west by Benagahapelesseowita claimed by Ihalagamage Don Andris and others, Pattinigewatta claimed by ditto, Paragahapelessa claimed by Ihalagamage Lewis and others, Ulahitipelessakumbura claimed by W. de S. W. Karunaratna, Kirimetiwalokandekumbura claimed by Ihalagamage Don Lewis and others, Kirimetiwalokandadeniya claimed by ditto, the Runa-kandedola, Radageyatta claimed by Kadirappuliradage Babiyase, the Runakande-dola, Gamagedarawatta claimed by Ganewattehewage Dassan and others, Vidanekoratuwawatta claimed by Ganewattehewage Dassan, Wewalawata (T. P. 87,533), Udawatta claimed by Hewage Babappu and others, Ganegoda (T. P. 87,544), Pinliyadda claimed by Polhewage Dondris and others, Medalgahawatta (T. P. 87,535), Pannaragodawatta claimed by Koralahewage Siyadoris and others, Millagahakumbura claimed by ditto, Pahalamullekumbura claimed by Koralahewage Dandris and others, Diyapaluwa claimed by Ihalagamage Don Andris and others, Dehigahapelessa claimed by Pahalagamage Juwanis and others, Ovilana claimed by Hewage Dassan.

Note.—The following lots lying within the above boundaries are excluded from this order, and their aggregate acreage of 4 acres 2 roods and 2 perches is not included in the acreage of 562 acres and 17 perches, given above:—

## Preliminary plan 485.

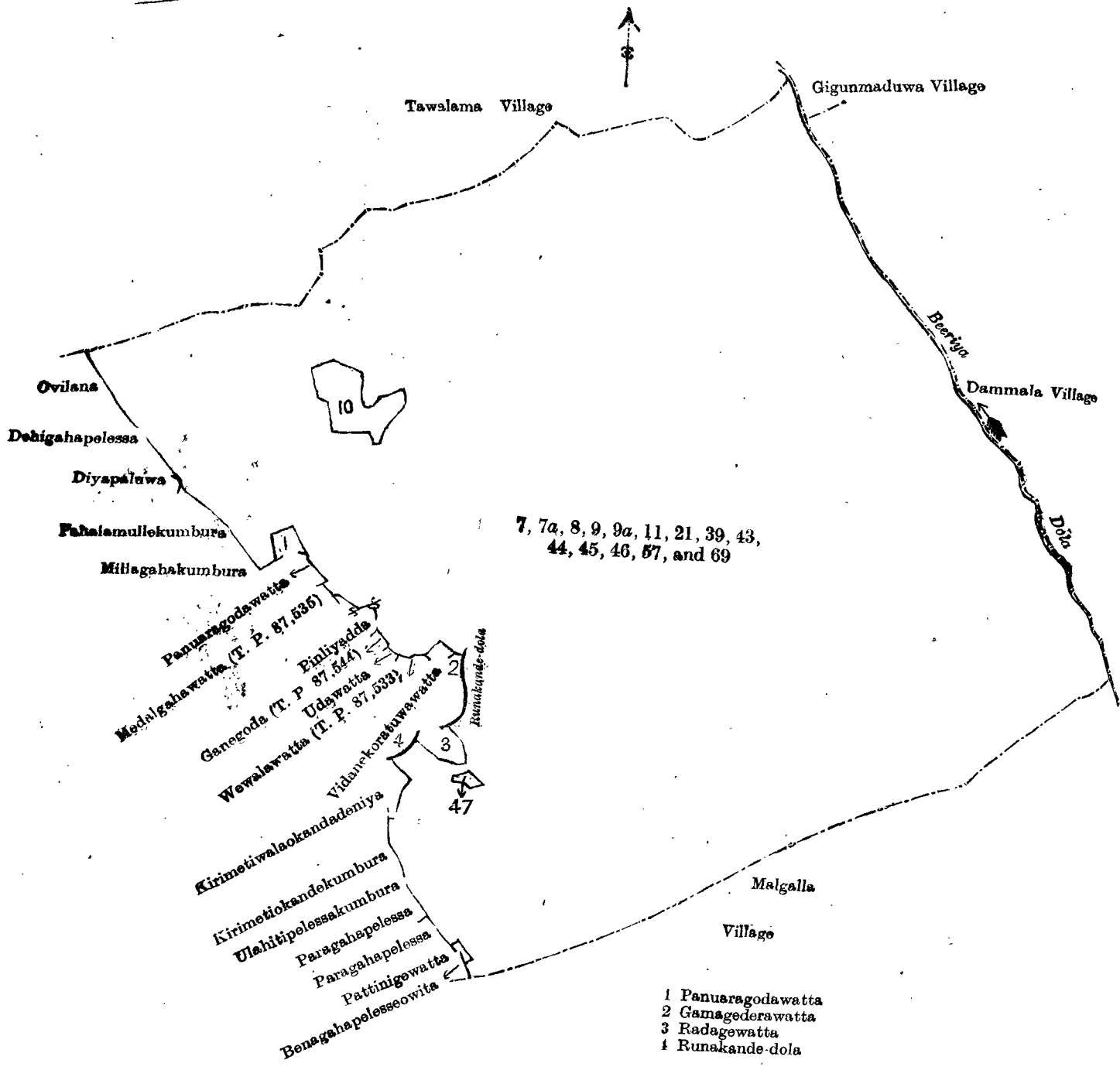
Lot.	Name of Land.	Extent.		
		A.	R.	P.
10	Kohiladeniyawatta (T. P. 173,976/187,277) ..	4	0	27
47	Mawatagodawatta .. .. .	0	1	15
		4	2	2

March 16, 1909.

H. C. TOLLEK,  
Special Officer.

[For Tracing see page 784]





Scale of 16 Chains to an Inch.

Situated on: Halwitigala village in Hinidum pattu of Galle district.

Preliminary plan 485.

Lot.	Name of Land.	Extent.		
		A.	R.	P.
7	Kohiladeniya	1	0	21
7a	Kohiladeniyawatta	0	0	35
8	Ulamatakanda, Diganehena, Horaketiyshena, Mawatagodahena, Kanatagodahena, &c.	551	0	0
9	Batalagalahena	0	1	14
9a	Kohiladeniyagodella	0	1	8
11	Do.	0	1	2
21	Watta-addaradeniyahalakebella	0	1	23
39	Kirimetiwalokandadeniya	1	1	38
43	Wawatagodabedda	2	0	35
44	Mawatagodadeniya	0	1	11
45	Do.	1	0	7
46	Do.	0	0	11
57	Do.	0	1	11
69	Runakandedeniya	3	0	1
		<b>562</b>	<b>0</b>	<b>17</b>

Lot.	Name of Land.	Lots excluded.		Extent. A. R. P.
		Field sheets O 50—58	and O 51—59	
10 ..	Kohiladeniyawatta (T. P. 173,976/187,277)	9	9	4 0 27
47 ..	Mawatagodawatta ..	..	..	0 1 15
				4 2 2

Surveyor-General's Office,  
Colombo, September 19, 1908.  
Galle S. O. 201

J. B. M. RIDOUT,  
for Acting Surveyor-General.

**Order under Section 4 (1) of "The Waste Lands Ordinances of 1897, 1899, 1900, and 1903."**

In the matter of the land commonly called or known as Galendagawakella, Ambagahawattekella, situate in the village of Kekiriobada, in the West Giruwa pattu of the Hambantota District, in the Southern Province, and of "The Waste Lands Ordinances of 1897, 1899, 1900, and 1903."

WHEREAS in pursuance of section 1 of the said Ordinances it was duly declared and notified on March 20, 1908, that if no claim to the land commonly called or known as Galendagawakella, Ambagahawattekella, situate in the village of Kekiriobada, in the West Giruwa pattu of the Hambantota District, in the Southern Province, containing in extent 9 acres 1 rood and 10 perches, and shown as lot 2 in preliminary plan 224 and in the annexed diagram, was made to Walter Ernest Wait, Special Officer appointed under section 28 of the said Ordinances, within the period of three months from the date specified in the said notice, such land would be declared the property of the Crown and dealt with on account of the Crown (*vide* Notice No. 2,993):

And whereas (1) Leana Patiramage Don Deonis Appuhamy of Kekiriobada and (2) Usubu Lebbe Packir Saibu of Dikwella made claim thereto, and I, Walter Ernest Wait, Special Officer appointed under section 28 of the said Ordinances, made due inquiry into such claim; and whereas the said 1st claimant has withdrawn his claim to the said land; and whereas I and the said 2nd claimant, with consent of His Excellency the Governor, came to an agreement in writing concerning the said land dated November 20, 1908, under section 4, subsection (1) of the said Ordinances; whereby it was agreed that the said 2nd claimant Usubu Lebbe Packir Saibu of Dikwella should be declared to be the purchaser of the said land upon the payment to the Assistant Government Agent at Hambantota of a sum of Rs. 140 as the purchase amount for the said land on or before March 31, 1909; and whereas the said amount has been duly paid by the said 2nd claimant, he is hereby in pursuance of the agreement above-mentioned declared to be the purchaser of the said land, as more fully described herein below.

*Description of the Land referred to.*

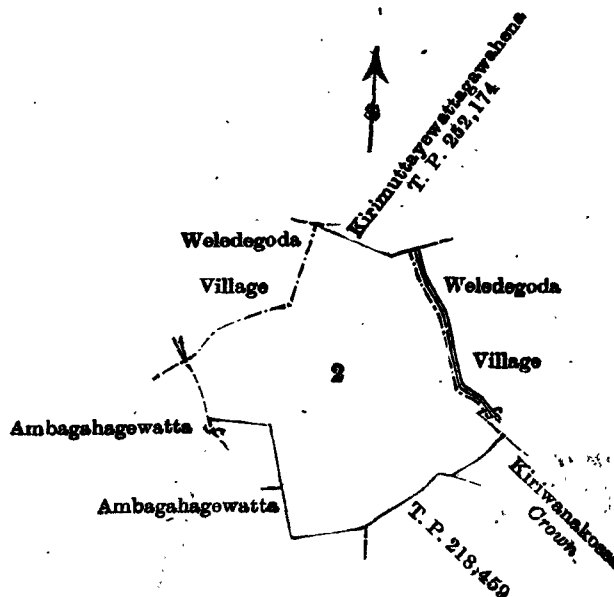
The following lot situated in the village of Kekiriobada, in the West Giruwa pattu of the Hambantota District, in the Southern Province, as described in the annexed diagram:—

Lot.	Name of Land.	Extent.	
		A.	R. P.
2 ..	Galendagawakella, Ambagahawattekella	9	1 10

and bounded as follows: on the north by Kirimuttayewattegawahena (T. P. 252,174); on the east by the village limit of Weledegoda; on the south by Kiriwanakossa belonging to the Crown, T. P. 218,459, Ambagahagewatta granted at half-improved value; on the west by Ambagahagewatta granted at half-improved value and Ambagahagewatta claimed by Hadjar Tamby, the village limit of Weledegoda.

W. E. WAIT,  
Special Officer.

April 16, 1909.



Scale of 8 Chains to an Inch.

Situation : Kekiriobada village in Giruwa Pattuwa West of Hambantota District.

Preliminary plan 224.

Lot.	Name of Land.	Extent. A. R. P.
2	Galendagawakella, Ambagahawattekella	9 1 10

Field sheet O 15  
54-62

Surveyor-General's Office,  
Colombo, September 11, 1908.

Hambantota S. O. 283

J. B. M. RIDOUT  
for Surveyor-General.

**Order under Section 2 of "The Waste Lands Ordinances of 1897, 1899, 1900, and 1903,"  
declaring Land to be Crown Property.**

In the matter of the land commonly called or known as Jukatawewa, situate in the village of Angulumaduwa in the Giruwa Pattu West of the Hambantota District, in the Southern Province, and of "The Waste Lands Ordinances of 1897, 1899, 1900, and 1903."

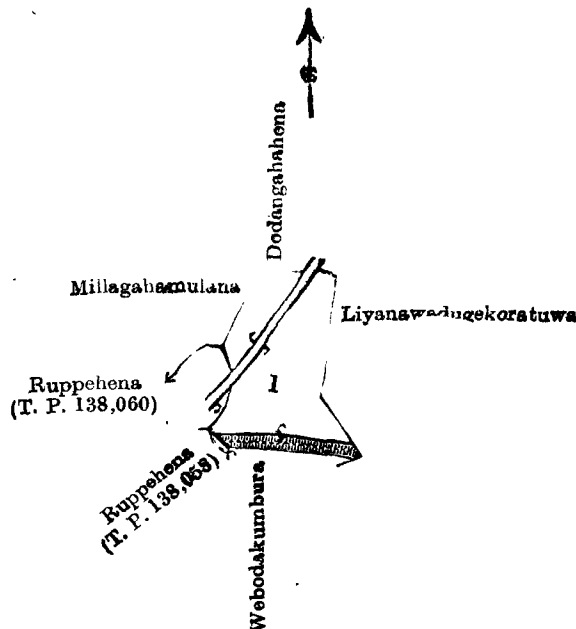
THE notice required by section 1 of "The Waste Lands Ordinances of 1897, 1899, 1900, and 1903," having been duly published in manner prescribed by that section in respect of the above-named land (*vide* Notice No. 3,268), and no claim having been made to the said land or to any interest therein within the period of three months from the date specified in the said notice, I, John George Fraser, Special Officer appointed under section 28 of the said Ordinances, under and by virtue of the powers vested in me in that behalf by section 2 of the said Ordinances, do hereby on April 24, 1909, order and declare that the said land, as more fully described herein below, situate in the village of Angulumaduwa, in the Giruwa Pattu West of the Hambantota District, in the Southern Province, and shown as lot 1 in preliminary plan 283 and in the annexed diagram, and containing in extent 2 acres 3 roods and 30 perches, is the property of the Crown.

*Description of the Land referred to.*

The land commonly called or known as Jukatawewa, situate in the village of Angulumaduwa, in the Giruwa Pattu West of the Hambantota District, in the Southern Province, containing in extent 2 acres 3 roods and 30 perches, shown as lot 1 in preliminary plan 283 and in the annexed diagram, and bounded as follows : on the north by Dodangahahena claimed by Bodiyabaduge Konehamy ; on the east by Liyanawaduge koratuwa claimed by Don Bastian Abeysiri Narayana ; on the south by Webodakumbura claimed by Davith Hamy ; on the west by Ruppehena claimed by Charles Kandamby (T. P. 138,058), Ruppehena claimed by ditto (T. P. 138,060), Millagahamulana claimed by W. D. Juwanis.

April 24, 1909.

J. G. FRASER,  
Special Officer.



Scale of 8 Chains to an Inch.

Situation : Angulumaduwa village in Giruwa Pattu West.

Preliminary plan 283.

Lot.	Name of Land.	Extent. A. R. P.
1	Jukatawewa	2 3 30

Field sheet P 16  
49-57

Surveyor-General's Office,  
Colombo, September 25, 1908.

Hambantota S. O. 284

J. B. M. RIDOUT,  
for Acting Surveyor-General.

**Order under Section 2 of "The Waste Lands Ordinances of 1897, 1899, 1900, and 1903,"  
declaring Lands to be Crown Property.**

In the matter of the lands commonly called or known as *Nugaghamulamini-pittaniya (cemetery)*, and *Ratmaharakele* (path reservation), situate in the village of *Bogamuwa*, in the *Medapattu Korale* West of the *Katugampola hatpattu* of the *Kurunegala District*, in the *North-Western Province*, and of "The Waste Lands Ordinances of 1897, 1899, 1900, and 1903."

The notice required by section 1 of "The Waste Lands Ordinances of 1897, 1899, 1900, and 1903," having been duly published in manner prescribed by that section in respect of the above-named lands (*vide* Notice No. 3,313), and no claim having been made to the said lands or to any interest therein within the period of three months from the date specified in the said notice, I, *Walter Ernest Wait*, Special Officer appointed under section 28 of the said Ordinances, under and by virtue of the powers vested in me in that behalf by section 2 of the said Ordinances, do hereby on April 17, 1909, order and declare that the said lands, as more fully described herein below, situate in the village of *Bogamuwa*, in the *Medapattu Korale* West of the *Katugampola hatpattu* of the *Kurunegala District*, in the *North-Western Province*, and shown as lots 11 and 13 in preliminary plan 334 and in the annexed diagram, and containing in extent 2 acres 1 rood and 17 perches, are the property of the Crown.

*Description of the Lands referred to.*

The following lots situated in the village of *Bogamuwa*, in the *Medapattu Korale* West of the *Katugampola hatpattu* of the *Kurunegala District*, in the *North-Western Province*, as described in the annexed diagram:—

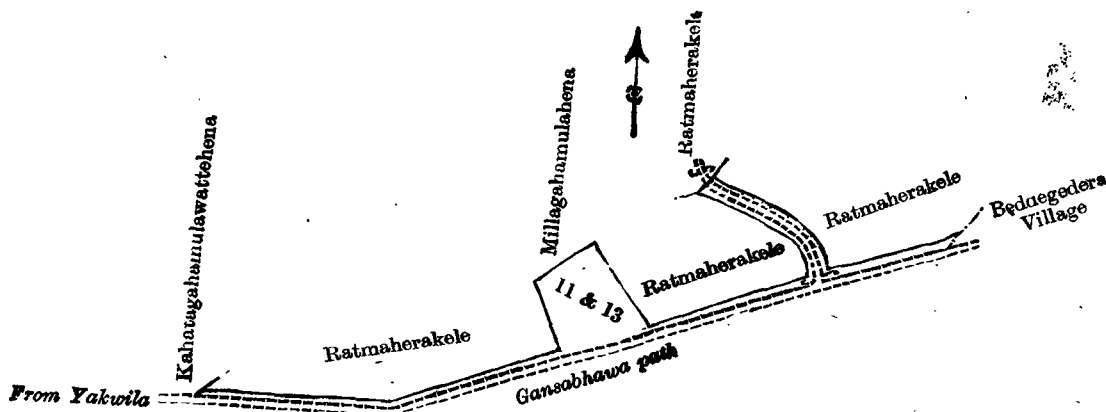
Preliminary plan 334.

Lot.	Name of Land.	Extent.		
		A.	R.	P.
11	.. <i>Nugaghamulamini-pittaniya (cemetery)</i>	1	0	16
13	.. <i>Ratmaharakele (path reservation)</i>	1	1	1
		2	1	17

and bounded as follows: on the north by *Ratmaharakele* claimed by the Crown, *Millagahamulahena* claimed by *Senanayaka Arachchilage Punchi Appuhamy*, *Ratmaharakele* claimed by the Crown; on the east by the village limit of *Beddegedara*; on the south by the *Gansabhawa* path from *Beddegedara* to *Yakwila*; on the west by *Kahataghamulawattihena* claimed by *Senanayaka Arachchilage Punchi Appuhamy*.

April 17, 1909.

W. E. WAIT,  
Special Officer.



Scale of 8 Chains to an Inch.

Situation: *Bogamuwa* village in *Medapattu* West of *Kurunegala District*.

Preliminary plan 334.

Lot.	Name of Land.	Extent.		
		A.	R.	P.
11	.. <i>Nugaghamulamini-pittaniya (cemetery)</i>	1	0	16
13	.. <i>Ratmaharakele (path reservation)</i>	1	1	1
		2	1	17

B. S. S. I <sup>17</sup>/<sub>37</sub>, I <sup>17</sup>/<sub>38</sub>, & I <sup>17</sup>/<sub>21-22, 29-30</sub>

Surveyor-General's Office,  
Colombo, November 10, 1908.  
Kurunegala S. O. 125

J. B. M. RIDOUT,  
for Acting Surveyor-General.

**Order under Section 4, Sub-section (1), of "The Waste Lands Ordinances of 1897, 1899, 1900, and 1903,"  
declaring Lands to be Crown Property.**

In the matter of the lands commonly called or known as Weralugollemukalana, Asweddumapillewa, and Weralugollemukalana, situate in the village of Urulemulla, in the Udukaha korale of the Dambadeni hatpattu of the Kurunegala District, in the North-Western Province, and of "The Waste Lands Ordinances of 1897, 1899, 1900, and 1903."

**W**HEREAS in pursuance of section 1 of the said Ordinances it was duly notified on August 21, 1908, that if no claim to the lands commonly called or known as Weralugollemukalana, Asweddumapillewa, and Weralugollemukalana, situate in the village of Urulemulla, in the Udukaha korale of the Dambadeni hatpattu of the Kurunegala District, in the North-Western Province, containing in extent 31 acres 1 rood and 18 perches and shown as lots 15,613, 15,614, 15,615, and 15,616 in preliminary plan No. 3,507 and in the annexed diagram, was made to John George Fraser, Special Officer appointed under section 28 of the said Ordinances, within the period of three months from the date specified in such notice, such lands would be deemed the property of the Crown and dealt with on account of the Crown (*vide* Notice No. 3,156):

And whereas (1) Singappuli Achchilage Punchi Menika, (2) Weerasuriya Achchilage Dingiriappuhamy, (3) Singappuli Achchilage Appu Singho, and (4) Weerasekera Kodituwakkuralage Kaluhamy made claim thereto; and whereas the said claimants have withdrawn their claims to the said lands, I, John George Fraser, Special Officer appointed under section 28 of the said Ordinances, under and by virtue of the powers vested in me in that behalf by section 4 of the said Ordinances, do hereby on March 20, 1909, order and declare under section 4, sub-section (1) of the said Ordinances, that the said lands, as more fully described herein below, are the property of the Crown.

*Description of the Lands referred to.*

The following lots situated in the village of Urulemulla, in the Udukaha korale of the Dambadeni hatpattu of the Kurunegala District, in the North-Western Province, as described in the annexed diagram:—

Preliminary plan 3,507.

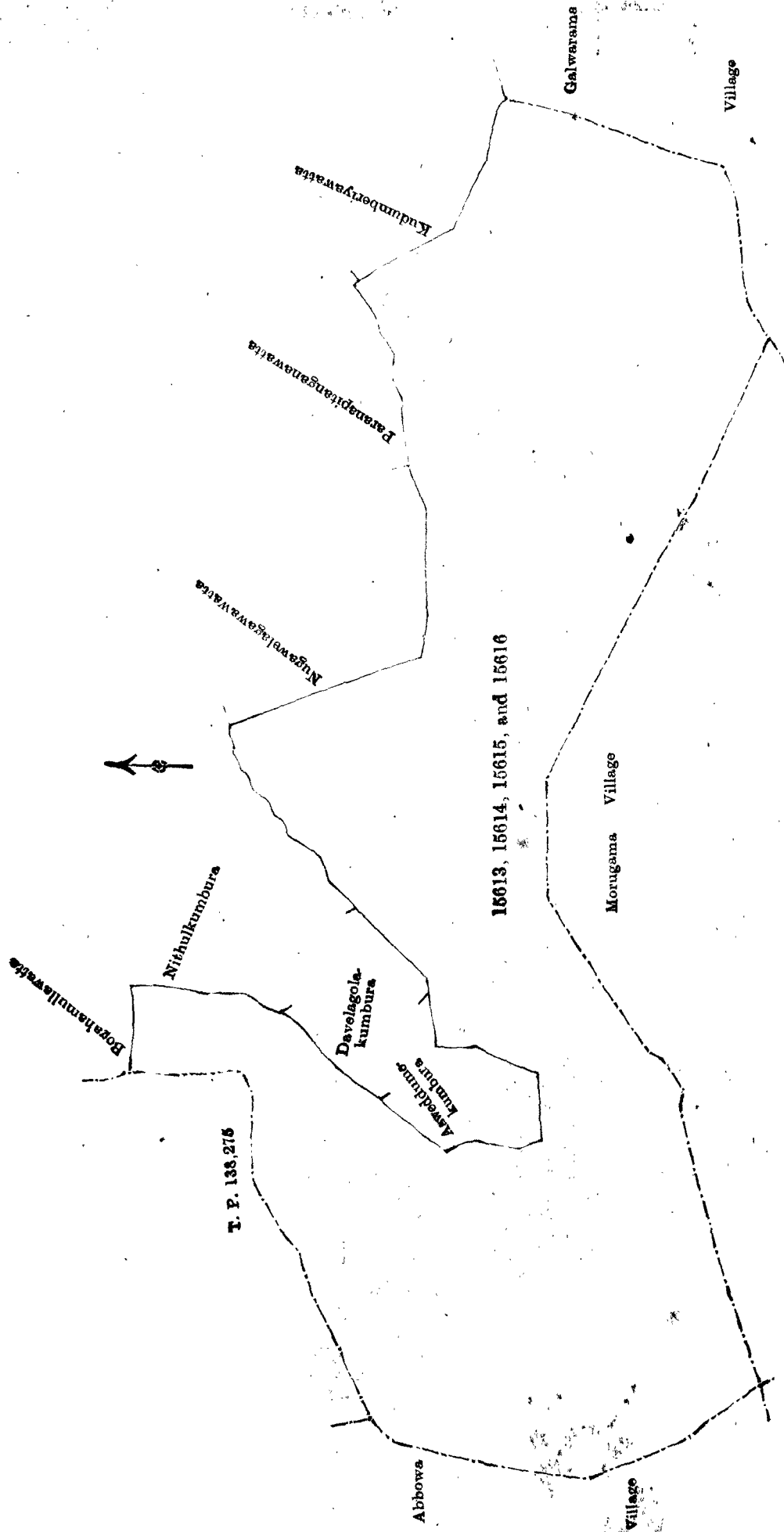
Lot.	Name of Land.	Extent.		
		A.	R.	P.
15613	Weralugollemukalana	10	2	0
15614	Weralugollemukalana (reservation for road and paddy fields)	2	0	26
15615	Asweddumapillewa	0	1	2
15616	Weralugollemukalana	18	1	30
		<b>31</b>	<b>1</b>	<b>18</b>

and bounded as follows: on the north by Bogahamulawatta claimed by Punchi Appuhamy, Nithulkumbura claimed by Kirimenika and others, Davelagolakumbura claimed by Kapuruhamy and others, Asweddumekumbura claimed by Kirimenika and others, Davelagolakumbura claimed by Kapuruhamy and others, Nithulkumbura claimed by Kirimenika and others, Nugawelagawawatta claimed by Punchi Appu and others, Paranapitanganawatta claimed by Puchimenika, Kudumberiyawatta claimed by Appusingho; on the east by the village limit of Galwarama; on the south by the village limit of Galwarama, the village limit of Moragama; on the west by the village limit of Abbowa, T. P. 138,275.

March 20, 1909.

J. G. FRASER,  
Special Officer.

[For Tracing see page 789]



Scale of 4 Chains to an Inch.

Situation: Urulemulla village in Dambadeni hatpattu of Kurunegala District.

Preliminary plan 3,507.

Lot.	Name of Land.	Extent.		
		A.	R.	P.
15613	Weralugollemukalana	10	2	0
15614	Weralugollemukalana (reservation for road and paddy fields)	2	0	26
15615	Asweddumapillewa	0	1	2
15616	Weralugollemukalana	18	1	30
		<u>31</u>	<u>1</u>	<u>18</u>

Field sheets I <sup>23</sup>/<sub>12</sub> & I <sup>23</sup>/<sub>20</sub>

Surveyor-General's Office,  
Colombo, July 16, 1908.  
Kurunegala S. O., 126

R. S. TEMPLETON,  
Acting Surveyor-General.

**Order under Section 2 of "The Waste Lands Ordinances of 1897, 1899, 1900, and 1903,"  
declaring Lands to be Crown Property.**

In the matter of the lands commonly called or known as Alutwattihena, Konwewapasbamba, situate in the village of Konwewa, in the Timbiriwe tulana of the Eppawala korale of the Nuwaragam palata, in the North-Central Province, and of "The Waste Lands Ordinances of 1897, 1899, 1900, and 1903."

THE notice required by section 1 of "The Waste Lands Ordinances of 1897, 1899, 1900, and 1903," having been duly published in manner prescribed by that section in respect of the above-named lands (*vide* Notice No. 3,275), and no claim having been made to the said lands or to any interest therein within the period of three months from the date specified in the said notice, I, Walter Ernest Wait, Special Officer appointed under section 28 of the said Ordinances, under and by virtue of the powers vested in me in that behalf by section 2 of the said Ordinances, do hereby on March 5, 1909, order and declare that the said land, as more fully described herein below, situate in the village of Konwewa, in the Timbiriwe tulana of the Eppawala korale of the Nuwaragam palata, in the North-Central Province, and shown as lots 5 and 10k in preliminary plan 380 and in the annexed diagram, and containing in extent 2 roods and 23 perches, are the property of the Crown.

*Description of the Lands referred to.*

The following lots situated in the village of Konwewa, in the Timbiriwe tulana of the Eppawala korale of the Nuwaragam palata, in the North-Central Province, as described in the annexed diagram:—

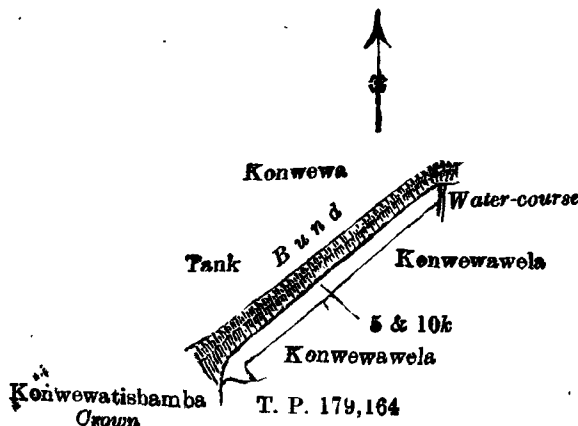
Preliminary plan 380.

Lot.	Name of Land.	Extent.		
		A.	R.	P.
5	Alutwattihena	0	0	15
10k	Konwewapasbamba	0	2	8
		<u>0</u>	<u>2</u>	<u>23</u>

and bounded as follows: on the north by the Konwewa tank bund; on the east by a water-course, Konwewawela claimed by the villagers of Konwewa, Konwewawela sold by the Crown; on the south by T. P. 179,164; on the west by Konwewatishamba declared to be Crown property under the Waste Lands Ordinances.

March 5, 1909.

W. E. WAIT,  
Special Officer.



Scale of 8 Chains to an Inch.

Situation : Konwewa village in Timbiriwa tulana of Eppawala korale of Anurádhapura District.

Preliminary plan 380.

Lot.	Name of Land.	Extent.		
		A.	R.	P.
5	Alutwattehana	0	0	15
10k	Konwewapasbamba	0	2	8
		0	2	23

Field sheet F <sup>14</sup>  
20—28

Surveyor-General's Office,  
Colombo, October 16, 1908.  
Anurádhapura S. O. 578

J. B. M. RIDOUT,  
for Acting Surveyor-General.

**Order under Section 2 of "The Waste Lands Ordinances of 1897, 1899, 1900, and 1903,"  
declaring Land to be Crown Property.**

In the matter of the land commonly called or known as Akkarewelawedibima, situate in the village of Kudakanumulla, in the Nachcha tulana of the Ulagalla korale of the Hurulupalata, in the North-Central Province, and of "The Waste Lands Ordinances of 1897, 1899, 1900, and 1903."


THE notice required by section 1 of "The Waste Lands Ordinances of 1897, 1899, 1900, and 1903," having been duly published in manner prescribed by that section in respect of the above-named land (*vide* Notice No. 3,258), and no claim having been made to the said land or to any interest therein within the period of three months from the date specified in the said notice, I, Walter Ernest Wait, Special Officer appointed under section 28 of the said Ordinances, under and by virtue of the powers vested in me in that behalf by section 2 of the said Ordinances, do hereby on March 6, 1909, order and declare that the said land, as more fully described herein below, situate in the village of Kudakanumulla, in the Nachcha tulana of the Ulagalla korale of the Hurulupalata, in the North-Central Province, and shown as lot 5<sup>a</sup> in preliminary plan 410 and in the annexed diagram, and containing in extent 27 perches, is the property of the Crown.

*Description of the Land referred to.*

The land commonly called or known as Akkarewelawedibima, situated in the village of Kudakanumulla, in the Nachcha tulana of the Ulagalla korale of the Hurulupalata, in the North-Central Province, containing in extent 27 perches, shown as lot 5<sup>a</sup> in preliminary plan 410 and in the annexed diagram, and bounded as follows: on the north by Kudakanumullehena declared to be Crown property under the Waste Lands Ordinances; on the east by T. P. 158,105; on the south and west by Kudakanumullehena declared to be Crown property under the Waste Lands Ordinances.

March 6, 1909.

W. E. WAIT,  
Special Officer.



Scale of 8 Chains to an Inch.

Situation : Kudakanumulla village in Nachcha tulana of Ulagalla korale.

Preliminary plan 410.

Lot.	Name of Land.	Extent.		
		A.	R.	P.
5 <sup>a</sup>	Akkarewelawedibima	0	0	27

Field sheet F <sup>14</sup>  
24—32

Surveyor-General's Office,  
Colombo, September 28, 1908.  
Anurádhapura S. O. 579

J. B. M. RIDOUT,  
for Acting Surveyor-General.