

Ceylon Government Gazette

Published by Authority.

No. 6,315 — FRIDAY, JUNE 18, 1909.

PART I.—General: Minutes, Proclamations, Appointments, and General Government Notifications.
PART II.—Legal and Judicial.

PART III.—Provincial Administration.
PART IV.—Land Settlement.
PART V.—Mercantile, Marine, Municipal, Local, &c.

Separate paging is given to each Part in order that it may be filed separately.

Part IV.—Land Settlement.

	PAGE		PAGE
Preliminary Notices	793	Final Orders	186

PRELIMINARY NOTICES.

Notice under "The Waste Lands Ordinances of 1897, 1899, 1900, and 1903."

TAKE notice that unless within three months from June 18, 1909, the persons, if any, who claim any interest in the lands hereinafter mentioned or in any one more of such lands or to some interest therein make claim in person or in writing to the said lands or any of them or to some interest therein to J. Still, Esq., Special Officer appointed under section 28 of "The Waste Lands Ordinances, 1897, 1899, 1900, and 1903," at his office at Fort, Colombo:

Such Special Officer, in pursuance of the powers vested in him by the said Ordinances, will declare by writing under his hand that the said lands or such of them, as to which no claim has been made, are the property of the Crown.

JOHN STILL,
Special Officer.

Description of the Lands referred to.

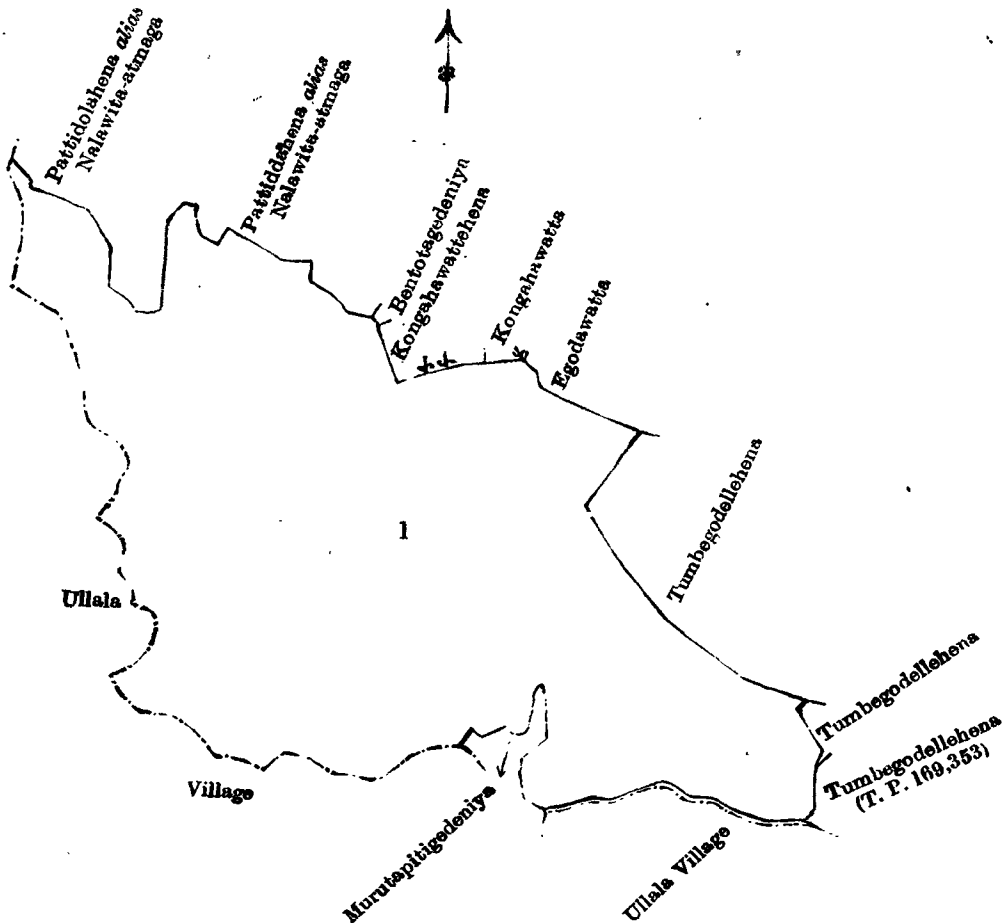
The following lots situated in the village of Tumbé, in the Gangaboda pattu of the Matara District, in the Southern Province, as described in the annexed certified tracings:—

I.

Preliminary plan 511.

Lot.	Name of Land.	Extent. A. R. P.
1 ..	Tumbegodellehena, Pattidolahena ..	45 0 20

and bounded as follows: on the north by Pattidolahena *alias* Nalawita-atmaga claimed by Lokugamage Don Andris, Pattidolahena *alias* Nalawita-atmaga claimed by Batige Punchi Appu, Bentotagedeniya claimed by ditto, Kongahawattehena claimed by ditto, Kongahawatta claimed by ditto and others, Egodawatta claimed by Batige Punchi Appu; on the east by Tumbegodellehena claimed by Batige Punchi Appu and others, Tumbegodellehena claimed by Giganage Din Appu and others, Tumbegodellehena (T. P. 169,353); on the south by the village limit of Ullala, Murutapitigedeniya claimed by the Crown, the village limit of Ullala; on the west by the village limit of Ullala.



Scale of 8 Chains to an Inch.

Situation : Tumbe village in Gangaboda pattu.
Preliminary plan 511.

Lot.	Name of Land.	Extent. A. R. P.
1	Tumbegodellehena, Pattidolshena	45 0 20

Surveyor-General's Office,
Colombo, February 6, 1909.

Field sheet O 20
51—59

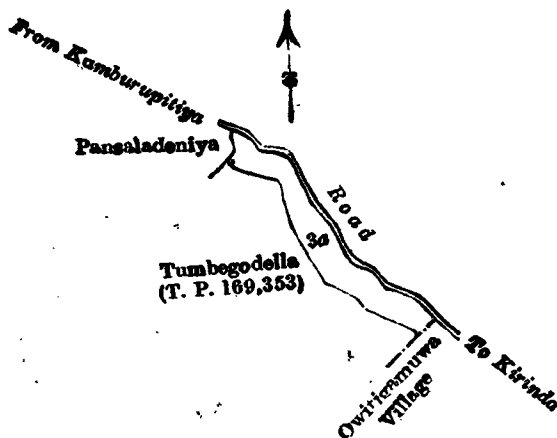
J. B. M. RIDOUT,
for Acting Surveyor-General,

II.

Preliminary plan 511.

Lot.	Name of Land.	Extent. A. R. P.
3a	Tumbegodellehena (road reservation)	1 0 34

and bounded as follows : on the north by the road from Kamburupitiya to Kirinda ; on the east by the road from Kamburupitiya to Kirinda, the village limit of Owitigamuwa ; on the south by Tumbegodella (T. P. 169,353) ; on the west by Tumbegodella (T. P. 169,353) ; Pansaladeniya claimed by Nonis de Silva Jayasinghe.



Scale of 8 Chains to an Inch.

Situation Tumbe village in Gangaboda pattu.
Preliminary plan 511.

Lot.	Name of Land.	Extent. A. R. P.
3a ..	Tumbegodellehena (road reservation)	1 0 34

Field sheets O 20 51—59 & O 20 52—60

Surveyor-General's Office,
Colombo, February 6, 1909.


J. B. M. RIDOUT,
for Acting Surveyor-General.

III.

Preliminary plan 511.

Lot.	Name of Land.	Extent. A. R. P.
3c ..	Tumbegodella (trigonometrical station)	0 0 36

and bounded as follows : on the north and east by Tumbegodellehena (T. P. 169,353); on the south by the village limit of Owitigamuwa ; on the west by Tumbegodellehena (T. P. 169,353).



Scale of 8 Chains to an Inch.

Situation : Tumbe village in Gangaboda pattu.
Preliminary plan 511.

Lot.	Name of Land.	Extent. A. R. P.
3c ..	Tumbegodella (trigonometrical station)	0 0 36

Field sheet O 20 51—59

Surveyor-General's Office,
Colombo, February 6, 1909.

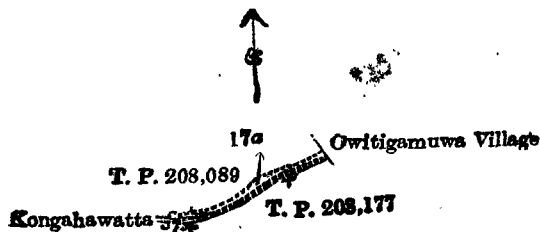
J. B. M. RIDOUT,
for Acting Surveyor-General.

IV.

Preliminary plan 511.

Lot.	Name of Land.	Extent. A. R. P.
17a ..	Mahahena (road reservation)	0 0 23

and bounded as follows : on the north by T. P. 208,089 ; on the east by the village limit of Owitigamuwa ; on the south by T. P. 208,177 ; on the west by Kongahawatta claimed by Tumbe Howage Bais Appu and others.



Scale of 8 Chains to an Inch.

Situation : Tumbe village in Gangaboda pattu.
Preliminary plan 511.

Lot.	Name of Land.	Extent. A. R. P.
17a ..	Mahahena (road reservation)	0 0 23

Field sheets O 20 35—43, O 20 36—44, & O 20 51—59

Surveyor-General's Office,
Colombo, February 6, 1909.

J. B. M. RIDOUT,
for Acting Surveyor-General.

Notice under "The Waste Lands Ordinances of 1897, 1899, 1900, and 1903."

TAKE notice that unless within three months from June 18, 1909, the persons, if any, who claim any interest in the lands hereinafter mentioned or in any one or more of such lands or to some interest therein make claim in person or in writing to the said lands or any of them or to some interest therein to H. O. Fox, Esq., Special Officer appointed under section 23 of "The Waste Lands Ordinances, 1897, 1899, 1900, and 1903," at his office at Fort, Colombo :

Such Special Officer, in pursuance of the powers vested in him by the said Ordinances, will declare by writing under his hand that the said lands or such of them, as to which no claim has been made, are the property of the Crown.

H. O. Fox,
Special Officer.

Description of the Lands referred to.

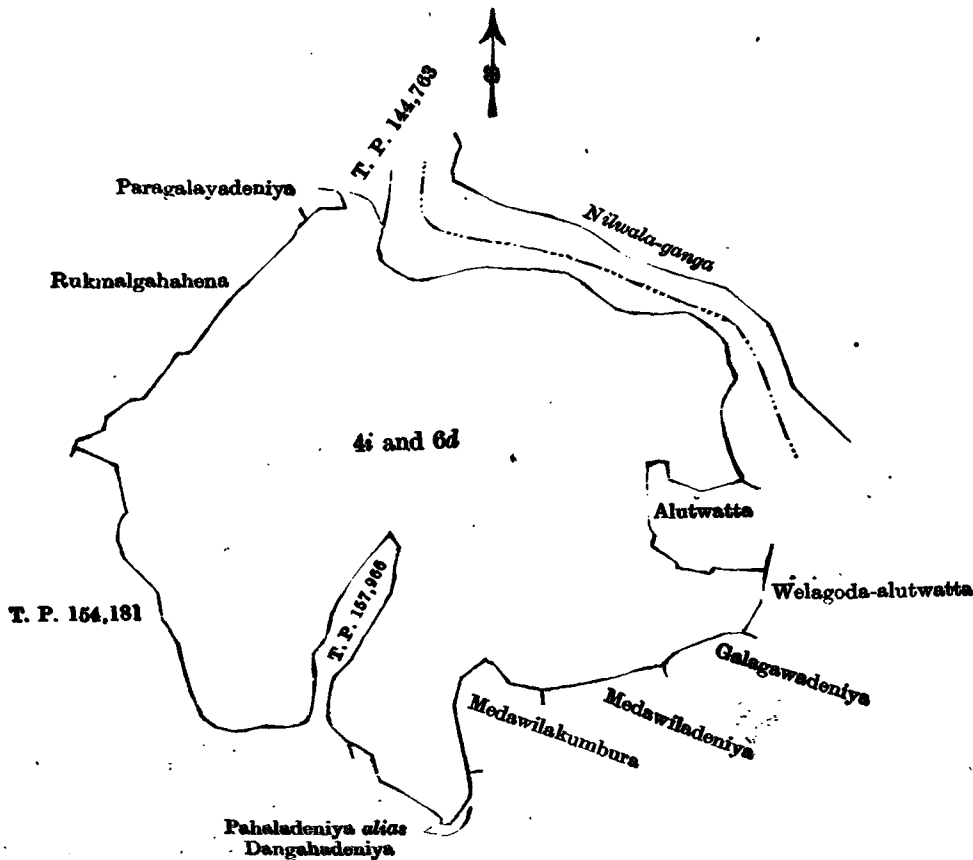
The following lots situated in the village of Maramba, in the Weligam korale of the Matara District, in the Southern Province, as described in the annexed diagrams :—

I.

Preliminary plan 536.

Lot.	Name of Land.	Extent.		
		A.	R.	P.
4i ..	Maguruhungawahena <i>alias</i> Maguruhungawagoda, Dangahadeniyahena, Rukmalgawahena ..	41	1	24
6d ..	Maguruhungawawila.. ..	0	2	25
		<hr/>	<hr/>	<hr/>
		42	0	9

and bounded as follows : on the north by T. P. 144,763, the Nilwala-ganga ; on the east by the Nilwala-ganga, Alutwatta claimed by Don Andris Dahanayaka Yapa, Welagoda-alutwatta claimed by ditto ; on the south by Galagawadeniya claimed by Don Andris Dahanayaka Yapa, Medawiladeniya sold by the Crown, Medawilakumbura sold by the Crown, Pahaladeniya *alias* Dangahadeniya claimed by Don Andris Dahanayaka Yapa, T. P. 157,966 ; on the west by T. P. 154,181, Rukmalgahahena sold by the Crown under the Waste Lands Ordinances, Paragalayadeniya sold by the Crown under the Waste Lands Ordinances.



Scale of 8 Chains to an Inch.

Situation : Maramba village in Weligam korale.

Preliminary plan 536.

Lot.	Name of Land.	Extent.		
		A.	R.	P.
4i	Maguruhungawahena <i>alias</i> Maguruhungawagoda, Dan-gahadeniyahena, Rukmalgawahena	41	1	24
6d	Maguruhungawawila	0	2	25
		42	0	9

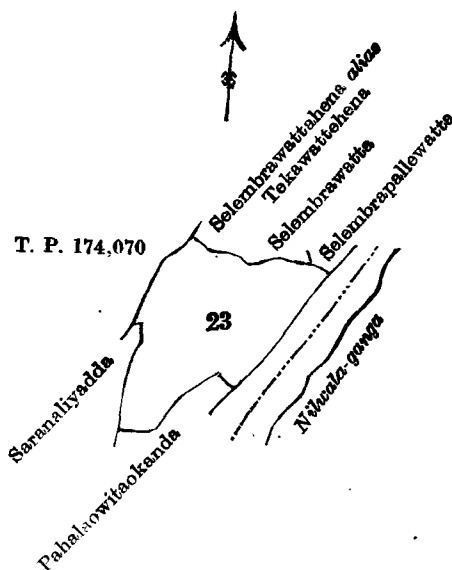
Field sheet O 19
7-15Surveyor-General's Office,
Colombo, March 20, 1909.J. B. M. RIDOUT,
for Acting Surveyor-General.

II.

Preliminary plan 536.

Lot.	Name of Land.	Extent.		
		A.	R.	P.
23	Tekawattahena	3	3	16

and bounded as follows : on the north by Selembrawattahena *alias* Tekawattahena claimed by Don Andris Dahanayaka Yapa, Selembrawatta claimed by ditto, Selembrapallewatta claimed by ditto ; on the east by the Nilwala-ganga ; on the south by Pahalaowitaokanda claimed by Don Andris Dahanayaka Yapa ; on the west by Saranaliyadda granted at half-improved value, T. P. 174,070.



Scale of 8 Chains to an Inch.

Situation : Maramba village in Weligam korale.

Preliminary plan 536.

Lot.	Name of Land.	Extent.		
		A.	R.	P.
23	Tekawattahena	3	3	16

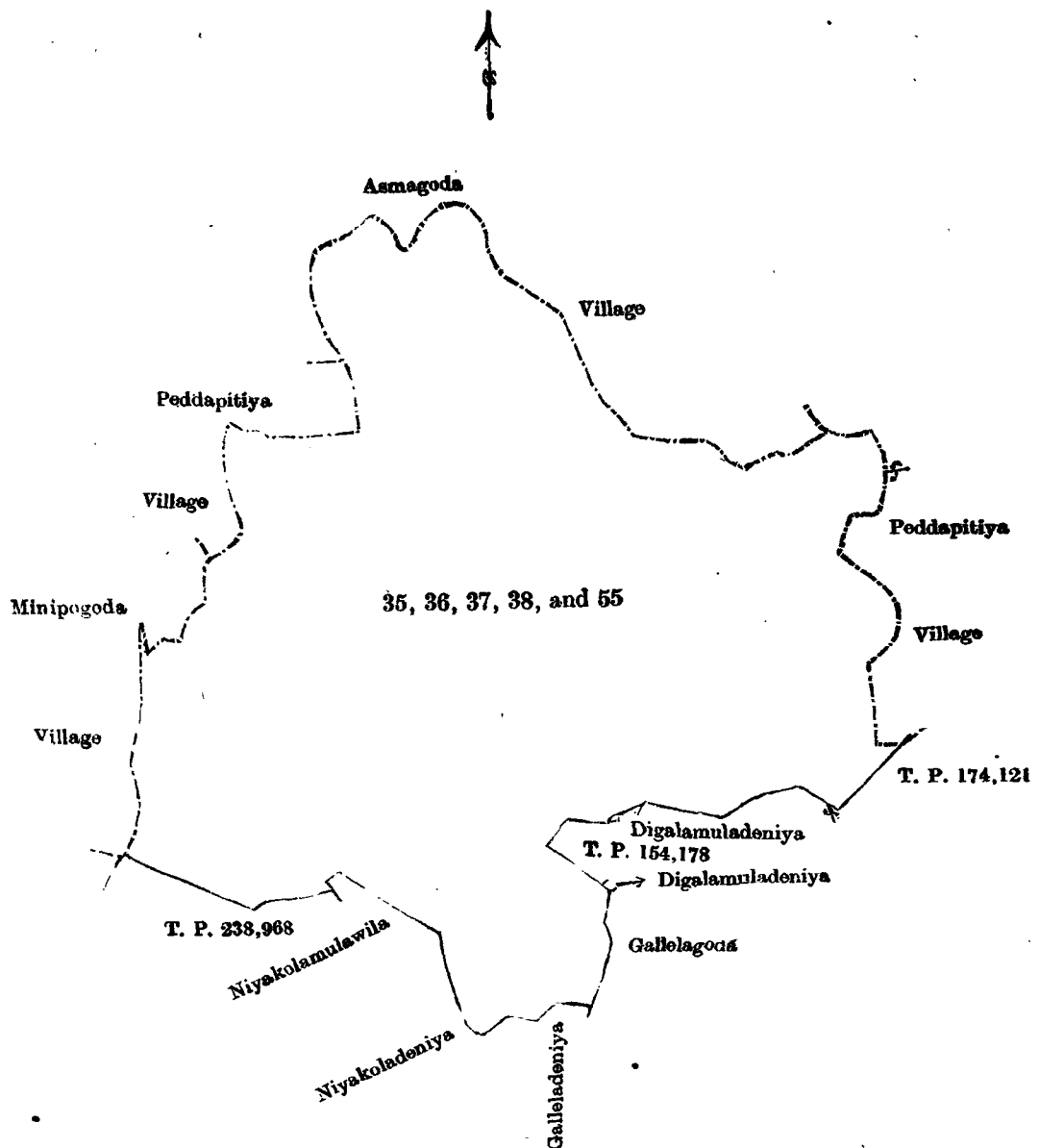
Field sheet O 19
7-15Surveyor-General's Office,
Colombo, March 20, 1909.J. B. M. RIDOUT,
for Acting Surveyor-General.

III.

Preliminary plan 536.

Lot.	Name of Land.	Extent.		
		A.	R.	P.
35	Magahena, Mahahena, Demadagoda	27	0	25
36	Demadagoda	0	1	21½
37	Demadawila	2	2	33
38	Waragodamulagoda, Waragoda, Diganegodahena, Kerawakgodahena, Kerawakgoda	37	3	4
55	Dikdeniya	0	1	9
		68	1	12½

and bounded as follows : on the north by the village limit of Asmagoda, the village limit of Peddapitiya ; on the east by the village limit of Peddapitiya, T. P. 174,121 ; on the south by T. P. 154,178, Digalamuladeniya (private), T. P. 154,178, Digalamuladeniya (private), Gallelagoda claimed by Obbeptiyage Babune and others, Galleladieniya claimed by Maramba Vihare, Niyakoladeniya claimed by Obbeptiyage Babune and others, Niyakolamulawila sold by the Crown, T. P. 238,968 ; on the west by the village limit of Minipogoda, the village limit of Peddapitiya, the village limit of Asmagoda.



Scale of 8 Chains to an Inch.

Situation : Maramba village in Weligam korale of Matara District.

Preliminary plan 536.

Lot.	Name of Land.	Extent.	
		A.	R. P.
35	Magshena, Mahahena, Demadagoda	27	0 25
36	Demadagoda	0	1 21½
37	Demadawila	2	2 33
38	Waragodamulagoda, Waragoda, Diganegodahena, Kerawakgodahena, Kerawakgoda	37	3 4
55	Dikdeniya	0	1 9
		68	1 12½

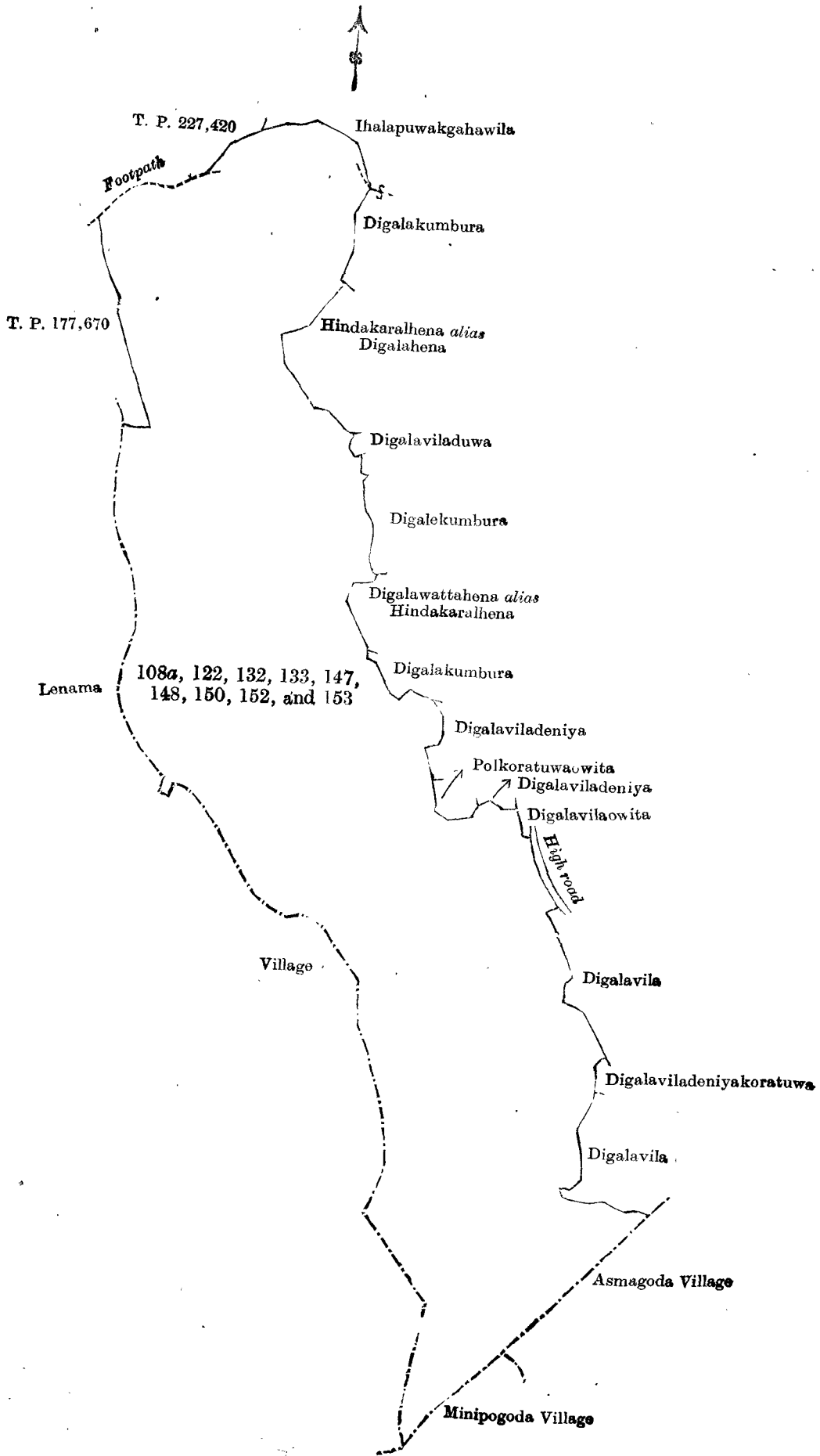
IV.

Preliminary plan 536.

Lot.	Name of Land.	Extent.		
		A.	B.	P.
108a	Hindakaralhena, Hindakaraldeniyahena	32	2	0
122	Hindakaraldeniya	0	0	11
132	Digalawiladeniya	2	0	32
133	Digalawiladuwa	0	1	5
147	Kandaharahena <i>alias</i> Digalawilaowitahena	0	0	18
148	Do.	0	0	29
150	Digalawiladeniya	0	0	10
152	Kandaharahena, Digalawilahena	44	0	12
153	Palagalahenedeniya	0	0	19
		79	2	16

and bounded as follows : on the north by a footpath, T. P. 227,420, Ihalapuwakgahawila claimed by Endoris Balasuriya ; on the east by Digalakumbura claimed by Don Davith Siriwardana, Hindakaralhena *alias* Digalahena claimed by ditto, Digalawiladuwa claimed by ditto, Digalekumbura claimed by ditto, Digalawattahena *alias* Hindakaralhena claimed by Suddachcharige Babanisa, Digalakumbura claimed by Don Davith Siriwardana, Digalawiladeniya claimed by ditto, Polkoratuwaowita claimed by ditto, Digalawiladeniya claimed by ditto, Digalawilaowita claimed by ditto, a high road, Digalawila claimed by Don Davith Siriwardana, Digalawiladeniyakoratuwa claimed by ditto, Digalawila claimed by ditto ; on the south by the village limit of Asmagoda, the village limit of Minipogoda ; on the west by the village limit of Lenama, T. P. 177,670.

[For Tracing see page 800.]



Scale of 3 Chains to an Inch.

Situation : Maramba village in Weligam korale of Matara District.
Preliminary plan 536.

Lot.	Name of Land.	Extent.	
		A.	R. P.
108a	Hindakaralhena, Hindakaraldeniyahena	32	2 0
122	Hindakaraldeniya	0	0 11
132	Digalawiladeniya	2	0 32
133	Digalawiladuwa	0	1 5
147	Kandaharahena <i>alias</i> Digalawilaowitahena	0	0 18
148	Do.	0	0 29
150	Digalawiladeniya	0	0 10
152	Kandaharahena, Digalawilahena	44	0 12
153	Palagalahenedeniya	0	0 19
		79	2 16

Surveyor-General's Office,
Colombo, March 20, 1909.

Field sheet O 19
6—14


J. B. M. RIDOUT,
for Acting Surveyor-General.

V.

Preliminary plan 536.

Lot.	Name of Land.	Extent.	
		A.	R. P.
121	Hindakaraldeniya	0	0 20

and bounded as follows : on the north and east by T. P. 177,670 ; on the south and west by the village limit of Lenama.



Scale of 8 Chains to an Inch.

Situation : Maramba village in Weligam korale.

Preliminary plan 536.

Lot.	Name of Land.	Extent.	
		A.	R. P.
121	Hindakaraldeniya	0	0 20

Surveyor-General's Office,
Colombo, March 20, 1909.

Field sheet O 19
6—14

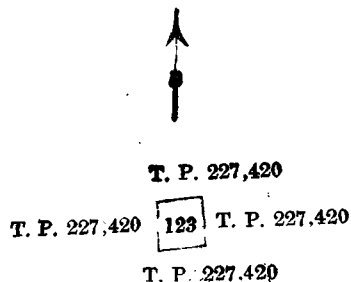
J. B. M. RIDOUT,
for Acting Surveyor-General.

VI.

Preliminary plan 536.

Lot.	Name of Land.	Extent.	
		A.	R. P.
123	Kandaharahahenekanda (trigonometrical station)	0	1 24

and bounded as follows : on the north, east, south, and west by T. P. 227,420.



Scale of 8 Chains to an Inch.

Situation : Maramba village in Weligam korale.

Preliminary plan 536.

Lot.	Name of Land.	Extent.	
		A.	R. P.
123	Kandaharahahenekanda (trigonometrical station)	0	1 24

Surveyor-General's Office,
Colombo, March 20, 1909.

Field sheet O 19
6—14

J. B. M. RIDOUT,
for Acting Surveyor-General.

Matara S. O. 19—1909

Notice under "The Waste Lands Ordinances of 1897, 1899, 1900, and 1903."

TAKE notice that unless within three months from June 18, 1909, the persons, if any, who claim any interest in the lands hereinafter mentioned or in any one or more of such lands or to some interest therein make claim in person or in writing to the said lands or any of them or to some interest therein to H. O. Fox, Esq., Special Officer appointed under section 28 of "The Waste Lands Ordinances, 1897, 1899, 1900, and 1903," at his office at Fort, Colombo:

Such Special Officer, in pursuance of the powers vested in him by the said Ordinances, will declare by writing under his hand that the said lands or such of them, as to which no claim has been made, are the property of the Crown.

H. O. Fox,
Special Officer.

Description of the Lands referred to.

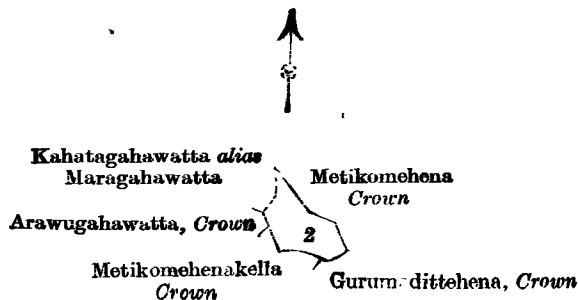
The following lots situated in the village of Daradunyaya, in the West Giruwa pattu of the Hambantota District, in the Southern Province, as described in the annexed diagrams:—

I.

Preliminary plan 205.

Lot.	Name of Land.	Extent.	
		A.	R. P.
2	Welikadawatta	0	2 12

and bounded as follows: on the north and east by Metikomehena declared to be Crown property under the Waste Lands Ordinances; on the south by Gurumadittehena claimed by the Crown, Metikomehenekella declared to be Crown property under the Waste Lands Ordinances; on the west by Metikomehenekella declared to be Crown property under the Waste Lands Ordinances, Arawugahawatta declared to be Crown property under the Waste Lands Ordinances, Kahatagahawatta *alias* Maragahawatta granted at half-improved value.



Scale of 8 Chains to an Inch.

Situation: Daradunyaya village in West Giruwa pattu.

Preliminary plan 205.

Lot.	Name of Land.	Extent.	
		A.	R. P.
2	Welikadawatta	0	2 12

Surveyor-General's Office,
Colombo, May 14, 1909.

Field sheet P ¹¹₁₋₉

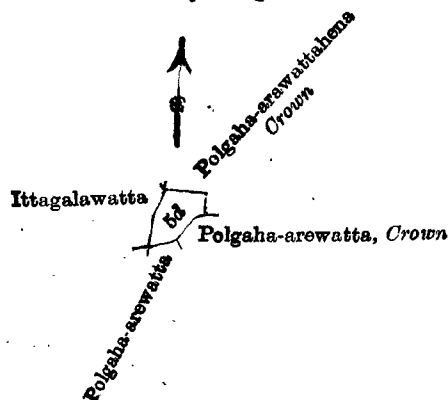
J. B. M. RIDOUT,
for Acting Surveyor-General.

II.

Preliminary plan 205.

Lot.	Name of Land.	Extent.	
		A.	R. P.
5d	Polgaha-arewatta	0	1 22

and bounded as follows: on the north and east by Polgaha-arewattahena declared to be Crown property under the Waste Lands Ordinances; on the south by Polgaha-arewatta claimed by the Crown, Polgaha-arewatta claimed by Gamaetige Heen Baba; on the west by Ittagalawatta claimed by Jasinge Ranhamy.



Scale of 8 Chains to an Inch.

Situation : Daradunyaya village in West Giruwa pattu.

Preliminary plan 205.

Lot.	Name of Land.	Extent. A. R. P.
5d ..	Polgaha-arawatta ..	0 1 22

Field sheet P ¹¹₁₋₉

Surveyor-General's Office,
Colombo, May 14, 1909.

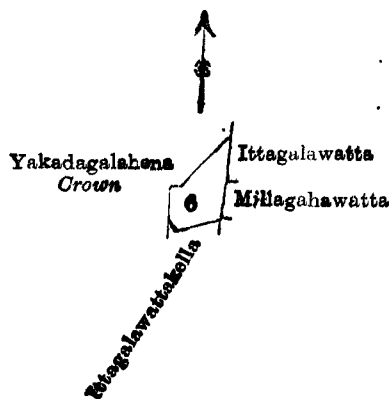
J. B. M. RIDOUT,
for Acting Surveyor-General.

III.

Preliminary plan 205.

Lot.	Name of Land.	Extent. A. R. P.
6 ..	Ittagalahenewatta ..	0 2 4

and bounded as follows : on the north by Yakadagalahena declared to be Crown property under the Waste Lands Ordinances ; on the east by Ittagalawatta claimed by Jasinge Ranhamy, Millagahawatta claimed by Moderaperumage Juwanis ; on the south by Ittagalawattakella claimed by Jasinge Ranhamy ; on the west by Yakadagalahena declared to be Crown property under the Waste Lands Ordinances.



Scale of 8 Chains to an Inch.

Situation : Daradunyaya village in West Giruwa pattu.

Preliminary plan 205.

Lot.	Name of Land.	Extent. A. R. P.
6 -	Ittagalahenawatta -	0 2 4

Field sheet P ¹¹₁₋₉

Surveyor-General's Office,
Colombo, May 14, 1909.

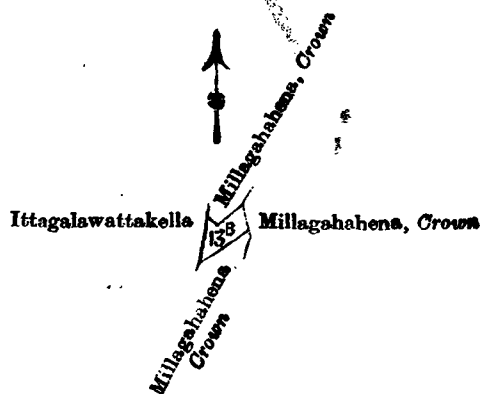
J. B. M. RIDOUT,
for Acting Surveyor-General.

IV.

Preliminary plan 205.

Lot.	Name of Land.	Extent. A. R. P.
13b ...	Millagahawattakella -	0 1 0

and bounded as follows : on the north, east, and south by Millagahahena declared to be Crown property under the Waste Lands Ordinances ; on the west by Ittagalawattakella claimed by Jasinge Ranhamy



Scale of 8 Chains to an Inch.

Situation: Daradunyaya village in West Giruwa pattu.

Preliminary plan 205.

Lot.	Name of Land.	Extent.		
		A.	R.	P.
136	Millagahawattakella	0	1	0

Field sheet P ¹¹₁₋₉

Surveyor-General's Office,
Colombo, May 14, 1909.
3,473

J. B. M. RIDOUT,
for Acting Surveyor-General.
Hambantota S. O. 50—1909

Notice under "The Waste Lands Ordinances of 1897, 1899, 1900, and 1903."

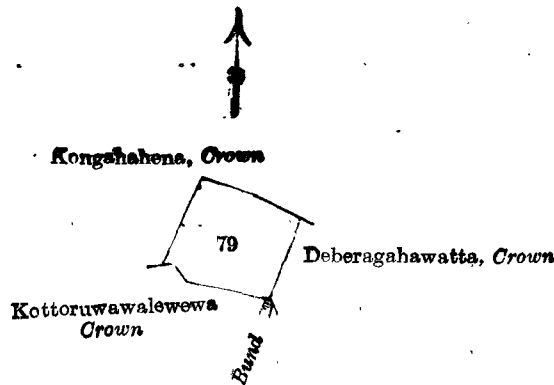
TAKE notice that unless within three months from June 18, 1909, the persons, if any, who claim any interest in the land hereinafter mentioned make claim in person or in writing to the said land or to some interest therein to J. G. Fraser, Esq., Special Officer appointed under section 28 of "The Waste Lands Ordinances, 1897, 1899, 1900, and 1903," at his office at Fort, Colombo:

Such Special Officer, in pursuance of the powers vested in him by the said Ordinances, will declare by writing under his hand that the land, to which no claim has been made, is the property of the Crown.

J. G. FRASER,
Special Officer.

Description of the Land referred to.

The land commonly called or known as Kongahahena, situate in the village of Etgalmulla in the West Giruwa pattu of the Hambantota District, in the Southern Province, containing in extent 1 acre 3 roods and 28 perches, shown as lot 79 in preliminary plan 286, and in the annexed diagram therefrom; and bounded as follows: on the north by Kogahahena claimed by the Crown; on the east by Debaragahawatta claimed by the Crown; on the south by a bund, Kottoruwawalewewa declared to be Crown property under the Waste Lands Ordinances; on the west by Kongahahena claimed by the Crown.



Sclae of 8 Chains to an Inch.

Situation: Etgalmulla village Giruwa Pattu West of Hambantota District.

Preliminary plan 286.

Lot.	Name of Land.	Extent.		
		A.	R.	P.
79	Kongahahena	1	3	28

Field sheet P ¹⁶₃₄₋₄₂

Surveyor-General's Office,
Colombo, May 14, 1909.
3,474

J. B. M. RIDOUT,
for Acting Surveyor-General.
Hambantota S. O. 51—1909

Notice under "The Waste Lands Ordinances of 1897, 1899, 1900, and 1903."

TAKE notice that unless within three months from June 18, 1909, the persons, if any, who claim any interest in the lands hereinafter mentioned or in any one or more of such lands or to some interest therein make claim in person or in writing to the said lands or any of them or to some interest therein to N. A. Hampton, Esq., Special Officer appointed under section 28 of "The Waste Lands Ordinances, 1897, 1899, 1900, and 1903," at his office at Fort, Colombo :

Such Special Officer, in pursuance of the powers vested in him by the said Ordinances, will declare by writing under his hand that the said lands or such of them, as to which no claim has been made, are the property of the Crown.

N. A. HAMPTON,
Special Officer.

Description of the Lands referred to.

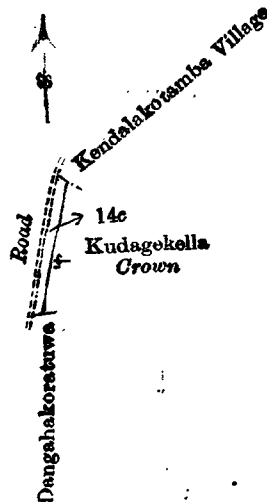
The following lots situated in the village of Udugalmote, in the West Giruwa pattu of the Hambantota District, in the Southern Province, as described in the annexed diagrams : —

I.

Preliminary plan 274.

Lot.	Name of Land.	Extent.	
		A.	R. P.
14c	Kudagekella (road reservation)	0	0 24

and bounded as follows : on the north by the village limit of Kendala Kotamba ; on the east by Kudagekella claimed by the Crown, on the south by Dangahakoratuwa claimed by the Crown and Wanniarachchige Don Abaran ; on the west by a road.



Scale of 8 Chains to an Inch.

Situation : Udugalmote village in West Giruwa pattu of Hambantota District.

Preliminary plan 274.

Lot.	Name of Land.	Extent.	
		A.	R. P.
14c	Kudagekella (road reservation)	0	0 24

Field sheet O 20
40-48

Surveyor-General's Office,
Colombo, May 18, 1909.

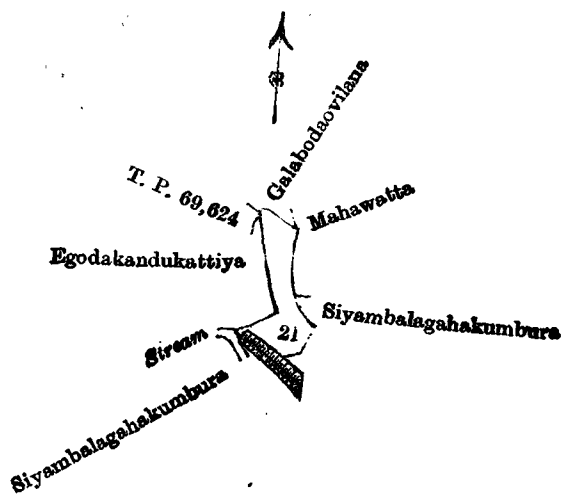
J. B. M. Riddour,
for Acting Surveyor-General.

II.

Preliminary plan 274.

Lot.	Name of Land	Extent.	
		A.	R. P.
21	Molapureamuna (water-hole)	0	3 24

and bounded as follows : on the north by Galabodaovilana claimed by Kodituwakku Arachchige Don Bastian ; on the east by Mahawatta claimed by Kodituwakku Arachchige Don Andris, Siyambalage Kumbara claimed by Wanniarachchige Don Lewis, Vel-Vidane ; on the south by Siyambalagahakumbura claimed by Wanniarachchige Don Lewis, Vel-Vdane ; on the west by a stream, Egodakandukattiya claimed by Singappul-tantrige Carolis, T. P. 69,624.



Scale of 8 Chains to an Inch.

Situation : Udugalmote village in West Giruwa pattu of Hambantota District.

Preliminary plan 274.

Lot.	Name of Land.	Extent. A. R. P.
21	Molapureamuna (water-hole)	0 3 24

Field sheet O 20
40—48

Surveyor-General's Office,
Colombo, May 18, 1909.

J. B. M. RIDOUT,
for Acting Surveyor-General.

III.

Preliminary plan 274.

Lot.	Name of Land.	Extent. A. R. P.
31	Liyanagehenedeniya	0 0 22

and bounded as follows : on the north, east, south, and west by a stream.



Scale of 8 Chains to an Inch.

Situation : Udugalmote village in West Giruwa pattu of Hambantota District.

Preliminary plan 274.

Lot.	Name of Land.	Extent. A. R. P.
31	Liyanagehenedeniya	0 0 22

Field sheet O 20
40—48

Surveyor-General's Office,
Colombo, May 18, 1909.

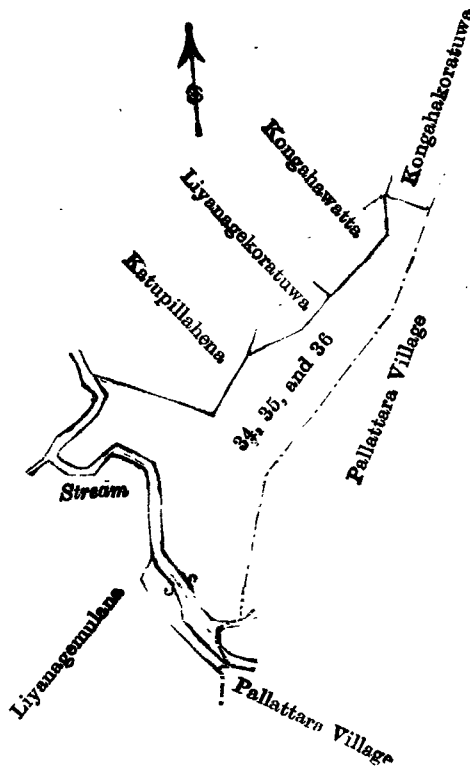
J. B. M. RIDOUT,
for Acting Surveyor-General.

IV.

Preliminary plan 274.

Lot.	Name of Land.	Extent. A. R. P.
34	Kongahakoratuwa and Muttettuhena...	1 2 25
35	Katupillahena	4 1 32
36	Katupillaheneatnaga	1 0 10
		<hr/>
		7 0 27

and bounded as follows : on the north by Kongahakoratuwa claimed by Hewa-alutge Don Nickulas and others ; on the east by the village limit of Pallattara ; on the south by Liyanagemulana claimed by Singappulitantrige Carolis, a stream ; on the west by a stream, Katupillahena claimed by Liyanage Appu, Liyanagekoratuwa claimed by V. Liyanage Appu and others, Kongahawatta claimed by Kodituwakku Arachchige Don Bastian and others.



Scale of 8 Chains to an Inch.

Situation : Udugalmote village in West Giruwa pattu of Hambantota District
Preliminary plan 274.

Lot.	Name of Land.		Extent.		
			A.	R.	P.
34 ..	Kongahakoratuwa and Muttettuhena	..	1	2	25
35 ..	Katupillahena	..	4	1	32
36 ..	Katupillaheneatmaga	..	1	0	10
			<u>7</u>	<u>0</u>	<u>27</u>

Surveyor-General's Office,
Colombo, May 18, 1909.
3,475

Field sheet O 20
40-48

J. B. M. RIDOUT,
for Acting Surveyor-General.
Hambantota S. O. 52-1909

Notice under "The Waste Lands Ordinances of 1897, 1899, 1900, and 1903."

TAKE notice that unless within three months from June 18, 1909, the persons, if any, who claim any interest in the lands hereinafter mentioned or in any one or more of such lands or to some interest therein make claim in person or in writing to the said lands or any of them or to some interest therein to J. M. Davies, Esq., Special Officer appointed under section 28 of "The Waste Lands Ordinances, 1897, 1899, 1900, and 1903," at his office at Fort, Colombo :

Such Special Officer, in pursuance of the powers vested in him by the said Ordinances, will declare by writing under his hand that the said lands or such of them, as to which no claim has been made, are the property of the Crown.

J. M. DAVIES,
Special Officer.

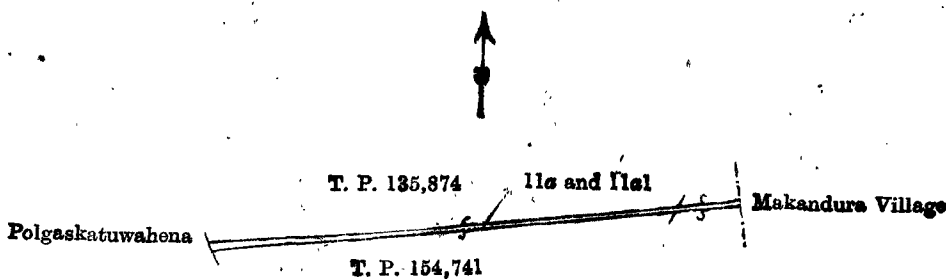
Description of the Lands referred to.

The following lots situated in the village of Madurugamuwa, in the Pitigal korale of the Katugampola hatpattu of the Kurunegala District, in the North-Western Province, as described in the annexed tracing :—

Preliminary plan 278.

Lot.	Name of Land.		Extent.		
			A.	R.	P.
11a ..	Nugawelagahawatta (path reservation)	..	0	0	12
11a1 ..	Mahawattehena (path reservation)	..	0	0	10
			<u>0</u>	<u>0</u>	<u>22</u>

and bounded as follows: on the north by T. P. 135,874, on the east by the village limit of Makandura, on the south by T. P. 154,741; on the west by Polgaskatuwahena claimed by Livinis Fernando and others.



Scale of 8 Chains to an Inch.

Situation: Madurugamuwa village in Pitigal korale of Kurunegala District.

Preliminary plan 278.

Lot.	Name of Land.	Extent.		
		A.	R.	P.
11a ..	Nugawelagahawa ta (path reservation) ..	0	0	12
11a1 ..	Mahawattehena (path reservation) ..	0	0	10
		0	0	22

Surveyor-General's Office,
Colombo, May 11, 1909.
3,476

J. B. M. RIDOUT,
for Acting Surveyor-General.
Kurunegala S. O. 49-1909

Notice under "The Waste Lands Ordinances of 1897, 1899, 1900, and 1903."

TAKE notice that unless within three months from June 18, 1909, the persons, if any, who claim any interest in the lands hereinafter mentioned or in any one or more of such lands or to some interest therein make claim in person or in writing to the said lands or any of them or to some interest therein to H. O. Fox, Esq., Special Officer appointed under section 28 of "The Waste Lands Ordinances, 1897, 1899, 1900, and 1903," at his office at Fort, Colombo:

Such Special Officer, in pursuance of the powers vested in him by the said Ordinances, will declare by writing under his hand that the said lands or such of them, as to which no claim has been made, are the property of the Crown.

H. O. Fox,
Special Officer.

Description of the Lands referred to.

The following lots situated in the village of Gonewa, in the Ihalakende tulana of the Kende korale of the Nuwaragam palata, in the North-Central Province, as described in the annexed diagram:—

Preliminary plan 540.

Lot.	Name of Land.	Extent.		
		A.	R.	P.
1 ..	Gonewemukalana ..	215	3	25
2 ..	Gonewelandukele ..	693	1	7
2a ..	Nikahenekanatta ..	2	1	17
2b ..	Mahawelaihakele ..	1	0	4
15 ..	Gonewelanduwela ..	29	0	22
16 ..	Gonewetisbamba ..	3	2	27
18 ..	Alutbagetisbamba ..	3	3	2
23 ..	Gonewehalawewa (tank) ..	7	1	2
24 ..	Unagaskela ..	4	3	39
25 ..	Gonewekudawewa (tank) ..	7	0	28
26 ..	Road (from Rambewa to Sippukulama) ..	4	2	2
27 ..	Street ..	1	1	37
28 ..	Do. ..	0	0	7
		974	2	19

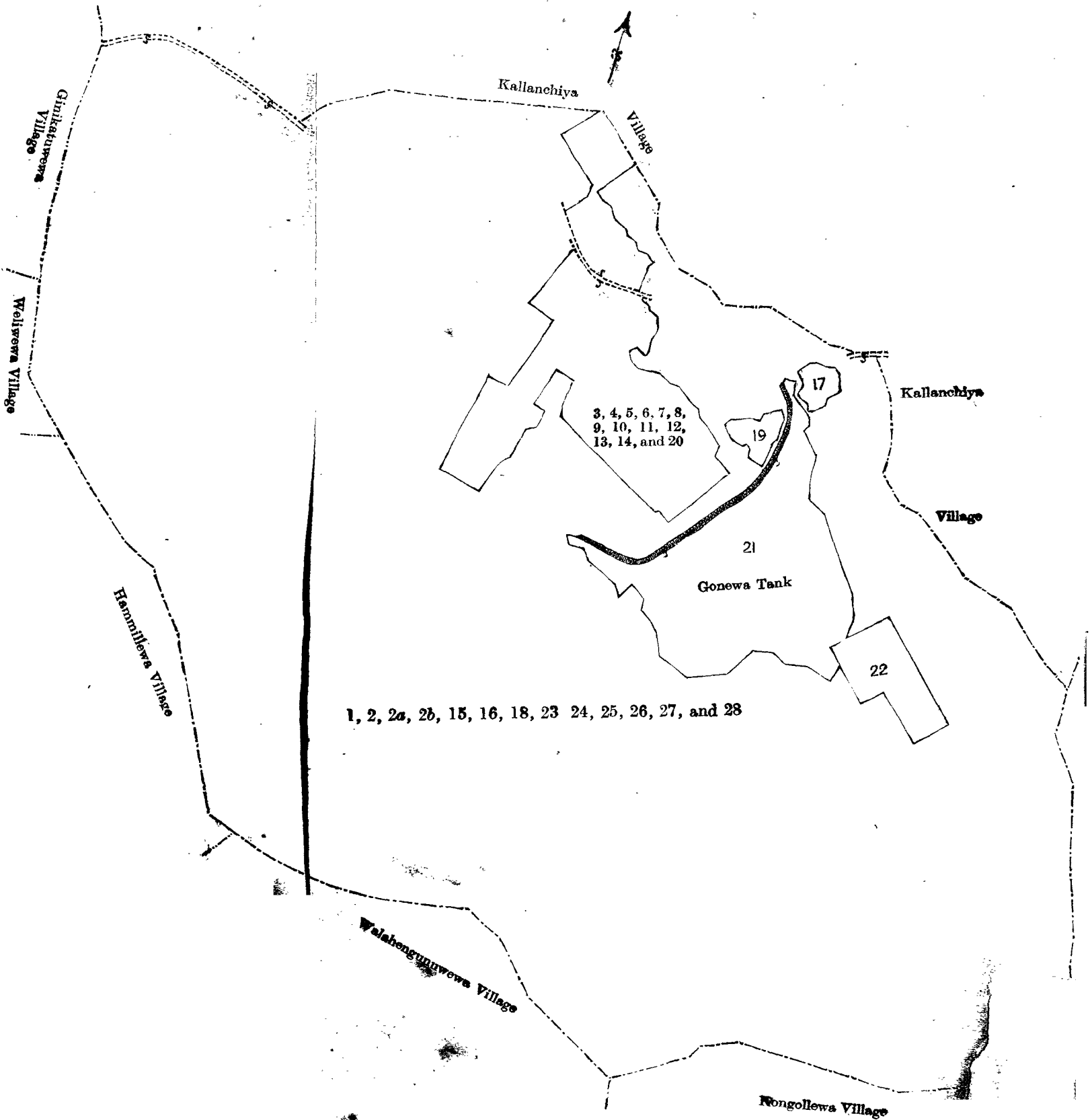
and bounded as follows: on the north by a road, the village limit of Kallanchiya; on the east by the village limit of Kallanchiya, the village limit of Talakolawewa; on the south by the village limit of Kongolle, the village limit of Walahengunuwewa; on the west by the village limit of Hammillewa, the village limit of Waliwewa, the village limit of Ginikatuwewa.

NOTE.—The following lots lying within the above boundaries are excluded from this notice, and their aggregate acreage of 131 acres 1 rood and 28 perches is not included in the acreage of 974 acres 2 roods and 19 perches given above:—

Preliminary plan 540.

Lot.	Name of Land.	Extent.		
		A.	R.	P.
3	T. P. 186,860	4	3	10
4	T. Ps. 152,152, 186,861, 141,752, and 186,865	16	3	21
5	Goneweakkarewewedibima (encroachment)	0	0	11
6	Do.	0	0	23
7	Goneweakkarewela (encroachment)	0	0	26
8	Do.	0	0	1
9	Do.	0	0	1
10	Goneweakkare	5	1	23
11	T. P. 244,306	8	3	34
12	Gonewemahawela	23	0	20
13	Mahawela-addarabima	0	0	2
14	Do.	0	0	1
20	T. P. 152,153	3	0	18
17	Paranagangoda	2	0	35
19	Alutgangoda	2	3	14
22	Ihalawewa-accareidama	10	0	32
21	Gonewewewa (tank)	53	1	36
		131	1	28

[For Tracing see page 810.]



Scale of 8 Chains to an Inch.

Situation : Gonewa village in Kende korale of Nuwarakalawiya District.

Preliminary plan 540.

Lot.	Name of Land.	Extent.	
		A.	B. P.
1 ..	Gonewemukalana ..	215	3 25
2 ..	Gonewelandukele ..	693	1 7
2a ..	Nikahenekanatta ..	2	1 17
2b ..	Mahawelalihalakele ..	1	0 4
15 ..	Gonewelanduwela ..	29	0 22
16 ..	Gonewetisbamba ..	3	2 27
18 ..	Alutbagetisbamba ..	3	3 2
23 ..	Gonewihalawewa (tank) ..	7	1 2
24 ..	Unagaskela ..	4	3 39
25 ..	Gonewekudawewa (tank) ..	7	0 28
26 ..	Road (from Rambewa to Sippukulama) ..	4	2 2
27 ..	Stream ..	1	1 37
28 ..	Do ..	0	0 7
		974	2 19

Lots excluded.

3 ..	T. P. 186,860 ..	4	3 10
4 ..	T. Ps. 152,152, 186,861, 141,752, and 186,865 ..	16	3 21
5 ..	Goneweakkarewewedibima (encroachment) ..	0	0 11
6 ..	Do. ..	0	0 23
7 ..	Goneweakkarewela (encroachment) ..	0	0 26
8 ..	Do. ..	0	0 1
9 ..	Do. ..	0	0 1
10 ..	Goneweakkara ..	5	1 23
11 ..	T. P. 244,306 ..	8	3 34
12 ..	Gonewemahawela ..	23	0 20
13 ..	Mahawela-addarabima ..	0	0 2
14 ..	Do. ..	0	0 1
20 ..	T. P. 152,153 ..	3	0 18
17 ..	Paranagangoda ..	2	0 35
19 ..	Alutgangoda ..	2	3 14
22 ..	Ihalawewa-accareidama ..	10	0 32
21 ..	Gonewewewa (tank) ..	53	1 36
		131	1 28

Field sheets F⁵, F⁵, F⁵, F⁵, & F⁵₁₉

Surveyor-General's Office,
Colombo, May 10, 1909.

3,477

J. B. M. RIDOUT,
for Acting Surveyor-General.

Anuradhapura S. O. 19—1909

Notice under "The Waste Lands Ordinances of 1897, 1899, 1900, and 1903."

TAKE notice that unless within three months from June 18, 1909, the persons, if any, who claim any interest in the lands hereinafter mentioned or in any one or more of such lands or to some interest therein do claim in person or in writing to the said lands or any of them or to some interest therein to H. O. Fox, Special Officer appointed under section 28 of "The Waste Lands Ordinances, 1897, 1899, 1900, and 1903," his office at Fort, Colombo :

Such Special Officer, in pursuance of the powers vested in him by the said Ordinances, will declare by and under his hand that the said lands or such of them, as to which no claim has been made, are the property of the Crown.

H. O. Fox,
Special Officer.

D 4

Description of the Lands referred to.

The following lots situated in the village of Oyagama, in the Pahala'kende tulana of the Kende korale of the Nuwaragam palata, in the North-Central Province, as described in the annexed diagram :—

Preliminary plan 534.

Lot.	Name of Land.	Extent.		
		A.	R.	P.
1 ..	Wiragahamukalana, Oyagamamukalana	163	3	36
2 ..	Nugagahahena	8	2	26
3 ..	Do.	8	2	17
4 ..	Oyagamawelidama	3	0	10
9 ..	Oyagamawelbima	0	1	11
10 ..	Do.	0	0	2
11 ..	Oyagamawelidama	0	0	2
13 ..	Oyagamawatta	0	0	19
14 ..	Oyagamalanda	7	0	22
15 ..	Road	0	0	28
16 ..	Do.	2	0	39
17 ..	Ela ..	0	0	38
18 ..	Stream	3	0	6
		197	2	16

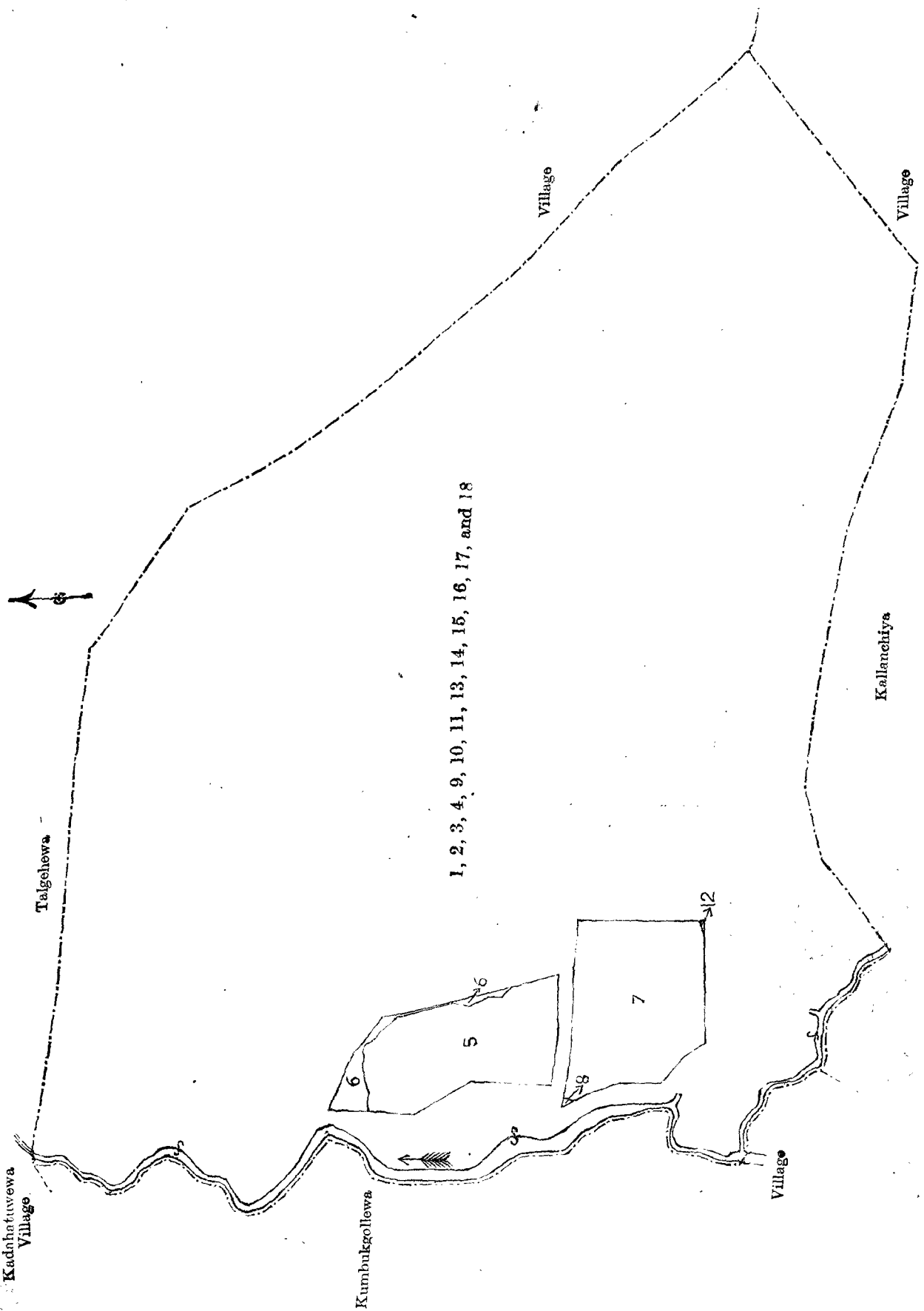
and bounded as follows : on the north by the village limit of Talgehewa ; on the east by the village limit of Talgehewa, the village limit of Kallanchiya ; on the south by the village limit of Kallanchiya ; on the west by the village limit of Kumbukollewa.

NOTE :—The following lots lying within the above boundaries are excluded from this notice, and their aggregate acreage of 13 acres and 23 perches is not included in the acreage of 197 acres 2 roods and 16 perches given above :—

Preliminary plan 534.

Lot.	Name of Land.	Extent.		
		A.	R.	P.
5 ..	Oyagamawelbima (part of T. P. 231,570)	5	2	29
6 ..	Oyagamamukalana (part of T. P. 231,570)	0	2	34
7 ..	Oyagamawelidama (part of P. P. 2,620 8,242)	6	2	36
8 ..	Oyagamamukalana (part of P. P. 2,620 8,242)	0	0	3
12 ..	Oyagamamukalana (part of P. P. 2,620 8,242)	0	0	1
		13	0	23

[For Tracing see page 813.]



Scale of 8 Chains to an Inch.

Situation : Oyagama village in Kende korale of Nuwarakalawiya District of the North-Central Province.

Preliminary plan 534.

Lot.	Name of Land.	Extent.		
		A.	R.	P.
1 ..	Wiragahamukalana, Oyagamamukalana	163	3	36
2 ..	Nugagahahena	8	2	26
3 ..	Do.	8	2	17
4 ..	Oyagamawelidama	3	0	10
9 ..	Oyagamawelbima	0	1	11
10 ..	Do.	0	0	2
11 ..	Oyagamawelidama	0	0	2
13 ..	Oyagamawatta	0	0	19
14 ..	Oyagamalanda	7	0	22
15 ..	Road	0	0	28
16 ..	Do.	2	0	39
17 ..	Ela	0	0	38
18 ..	Stream	3	0	6
		<u>197</u>	<u>2</u>	<u>16</u>

Lots excluded.

5 ..	Oyagamawelbima (part of T. P. 231,570)	5	2	29
6 ..	Oyagamamukalana (part of T. P. 231,570)	0	2	34
7 ..	Oyagamawelidama (part of P. P. 2,620 8,242)	6	2	36
8 ..	Oyagamamukalana (part of P. P. 2,620 8,242)	0	0	3
12 ..	Oyagamamukalana (part of P. P. 2,620 8,242)	0	0	1
		<u>13</u>	<u>0</u>	<u>23</u>

Field sheet F $\frac{5}{2}$

Surveyor-General's Office,
Colombo, May 13, 1909.
3,478

J. B. M. RIDOUT,
for Acting Surveyor-General.
Anuradhapura S. O. 20—1909

Notice under "The Waste Lands Ordinances of 1897, 1899, 1900, and 1903."

TAKE notice that unless within three months from June 18, 1909, the persons, if any, who claim any interest in the lands hereinafter mentioned or in any one or more of such lands or to some interest therein make claim in person or in writing to the said lands or any of them or to some interest therein to J. G. Fraser, Esq., Special Officer appointed under section 28 of "The Waste Lands Ordinances, 1897, 1899, 1900, and 1903," at his office at Fort, Colombo :

Such Special Officer, in pursuance of the powers vested in him by the said Ordinances, will declare by writing under his hand that the said lands or such of them, as to which no claim has been made, are the property of the Crown.

J. G. FRASER,
Special Officer.

Description of the Lands referred to.

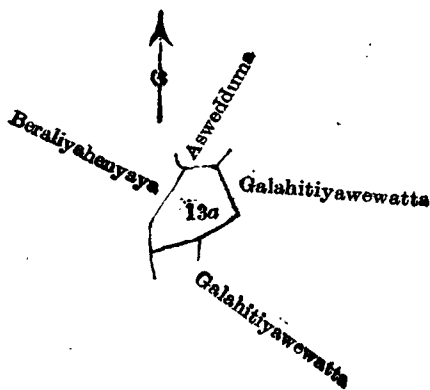
The following lots situated in the village of Yakunnawa, in the Medagam pattu korale of the Wellassa division, in the Province of Uva, as described in the annexed diagrams :—

I.

Preliminary plan 128.

Lot.	Name of Land.	Extent.		
		A.	R.	P.
13a ..	Kongahawatta	0	3	9

and bounded as follows : on the north by Aswedduma claimed by Kongahawattegedara Kalu Banda ; on the east by Galhitiyawewatta claimed by Kongahawattegedara Kalu Banda ; on the south by Galahitiyawewatta claimed by Kongahawattegedara Kalu Banda, Galahitiyawewatta sold by the Crown to Galahitiyawewedara Tissahamy ; on the west by Beraliyahenyaya claimed by Kongahawattegedara Kalu Banda and the Crown.



Scale of 8 Chains to an Inch.

Situation : Yakunnawa village in Medagam pattu korale of Wellassa division of Badulla District.

Preliminary plan 128.

Lot.	Name of Land.	Extent. A. R. P.
13a	Kongahawatta	0 3 9

Field sheet M ³ 37—38, ³ 45—46

Surveyor-General's Office,
Colombo, May 18, 1909.

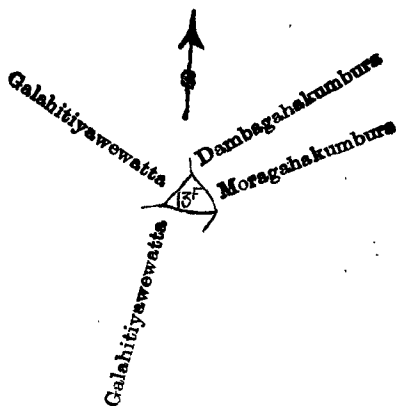
J. B. M. RIDOUT,
for Acting Surveyor-General.

II.

Preliminary plan 128.

Lot.	Name of Land.	Extent. A. R. P.
13f	Dambagahakumburewatta	0 0 30

and bounded as follows: on the north by Dambagahakumbura claimed by Dambagahakumburewatta Appuhamy and others; on the east by Moragahakumbura claimed by Mallehewegedara Heen Banda; on the south by Galahitiyawewatta claimed by Heen Appu Gamarala and another and the Crown; on the west by Galahitiyawewatta claimed by Kongahawattegedara Kalu Banda.



Scale of 8 Chains to an Inch.

Situation : Yakunnawa village in Medagam pattu korale of Wellassa division of Badulla District.

Preliminary plan 128.

Lot.	Name of Land.	Extent. A. R. P.
13f	Dambagahakumburewatta	0 0 30

Field sheet M ³ 39—40, 47—48

Surveyor-General's Office,
Colombo, May 18, 1909.

J. B. M. RIDOUT,
for Acting Surveyor-General.

Notice under "The Waste Lands Ordinances of 1897, 1899, 1900, and 1903."

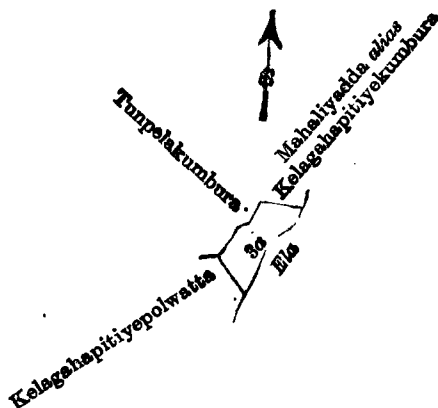
TAKE notice that unless within three months from June 18, 1909, the persons, if any, who claim any interest in the land hereinafter mentioned make claim in person or in writing to the said land or to some interest therein to J. M. Davies, Esq., Special Officer appointed under section 23 of "The Waste Lands Ordinances, 1897, 1899, 1900, and 1903," at his office at Fort, Colombo :

Such Special Officer, in pursuance of the powers vested in him by the said Ordinances, will declare by writing under his hand that the land, to which no claim has been made, is the property of the Crown.

J. M. DAVIES,
Special Officer.

Description of the Land referred to.

The land commonly called or known as Kelagahapitiyehena, situated in the village of Ayiwela, in the Medagam pattu korale of the Wellassa division, in the Province of Uva; containing in extent 2 roods and 15 perches, shown as lot 3a in preliminary plan 123, and in the annexed diagram therefrom; and bounded as follows: on the north by Mahaliyadda *alias* Kelagahapitiyekumbura claimed by the Kinnarabowe Vihare; on the east by an ela; on the south by Kelagahapitiyepolwatta claimed by Uduma Lebbe Pakir Tamby; on the west by Tunpelakumbura claimed by Kotaganegedara Vibusana.



Scale of 8 Chains to an Inch.

Situation: Ayiwela village in Medagam pattu korale of Wellassa division of Badulla District

Preliminary plan 123.

Lot.	Name of Land.	Extent. A. R. P.
3a	Kelagahapitiyehena	0 2 15

Field sheet M ³ 38—46

Surveyor-General's Office,
Colombo, May 18, 1909.

3,480

J. B. M. RIDOUT,
for Acting Surveyor-General.
Uva S. O. 26—1909

FINAL ORDERS.

**Order under Section 2 of "The Waste Lands Ordinances of 1897, 1899, 1900, and 1903,"
declaring Lands to be Crown Property.**

In the matter of the lands commonly called or known as Dolaihalagedarahena *alias* Halagakumburegodella, Egodahakoratuwa, Tumbemullehena, and Nawalewattehena, situate in the village of Weliwe, in the Morawak korale of the Matara District, in the Southern Province, and of "The Waste Lands Ordinances, 1897, 1899, 1900, and 1903."

THE notice required by section 1 of "The Waste Lands Ordinances, 1897, 1899, 1900, and 1903," having been duly published in manner prescribed by that section in respect of the above-named lands (*vide* Notice No. 3,276), and no claim having been made to the said lands or to any interest therein within the period of three months from the date specified in the said notice, I, William Loring Kindersley, Assistant Government Agent, Matara, under and by virtue of the powers vested in me in that behalf by section 2 of the said Ordinances, do hereby on March 12, 1909, order and declare that the said lands, as more fully described herein below, situate in the village of Weliwe, in the Morawak korale of the Matara District, in the Southern Province, and shown as lots 38, 38d, 44a, and 131a in preliminary plan 10, and in the annexed diagrams, and containing in extent 21 acres 3 roods and 20 perches, are the property of the Crown.

Description of the Lands referred to.

The following lots situated in the village of Weliwe, in Morawak korale of the Matara District :—

I.

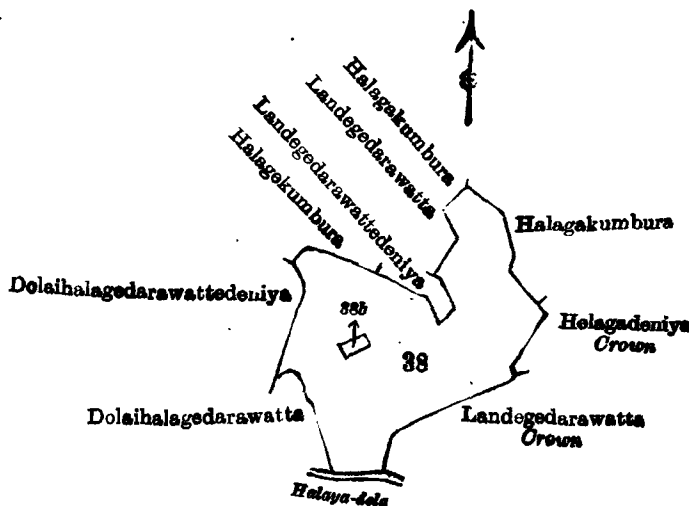
Preliminary plan 10.

Lot.	Name of Land.	Extent.		
		A.	R.	P.
38	Dolaihalagedarahena <i>alias</i> Halagakumburegodella	6	2	33

and bounded as follows : on the north by Halagakumbura claimed by W. Don Bastian and others, Landegedarawattedeniya claimed by W. Don Bastian and others, Landegedarawatta claimed by W. Don Bastian and others, and Halagakumbura claimed by W. Don Bastian and others ; on the east by Halagakumbura claimed by W. Don Bastian and others, Helagedeniya belonging to the Crown and Landegedarawatta declared Crown ; on the south by Halayadola ; and on the west by Dolaihalagedarawatta and Dolaihalagedarawattedeniya claimed by Yaddehige Babunhamy and others.

NOTE.—The following lot lying within the above boundaries is excluded from this order, and its extent of 9 perches is not included in the acreage of 6 acres 2 roods and 33 perches given above :—

Lot.	Name of Land.	Extent.		
		A.	R.	P.
38b	Dolaihalagedarahena <i>alias</i> Halagakumburegodella	0	0	9



Scale of 8 Chains to an Inch.

Situation : Weliwe village in Morawak korale of Matara District.

Preliminary plan 10.

Lot.	Name of Land.	Extent.		
		A.	R.	P.
38	Dolaihalagedarahena <i>alias</i> Halagakumburegodella	6	2	33

Lot excluded.

38b	Dolaihalagedarahena <i>alias</i> Halagakumburegodella	0	0	9
-----	---	---	---	---

Field sheet O ¹⁴ 24—32

Surveyor-General's Office,
Colombo, May 21, 1908.

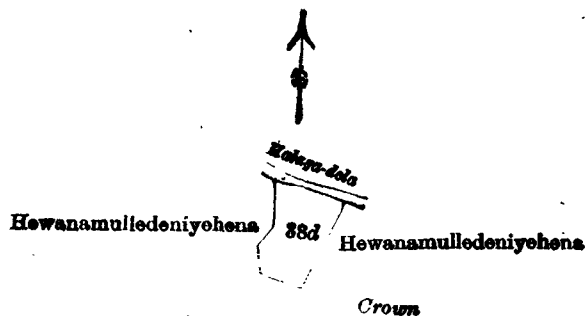
P. D. WARREN,
Surveyor-General.

II.

Preliminary plan 10.

Lot.	Name of Land.	Extent.		
		A.	R.	P.
38d	Egodahakoratuwa	0	3	30

and bounded as follows : on the north by Halagadola ; on the east, south, and west by Hewananmulledeniya-hena declared Crown.



Scale of 8 Chains to an Inch.

Situation : Welive village in Morawak korale of Matara District.

Preliminary plan 10.

Lot.	Name of Land.			Extent.		
				A.	R.	P.
38d	Egodahakoratuwa	--	..	0	3	30

Field sheet O 24—¹⁴32

Surveyor-General's Office,
Colombo, May 21, 1908,

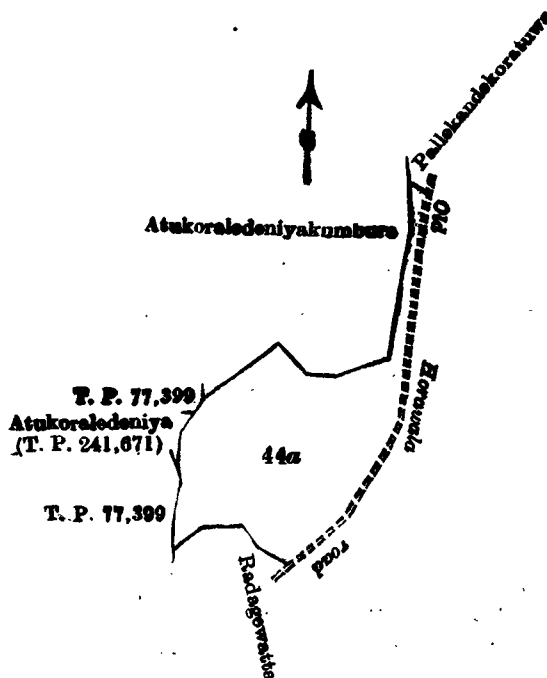
P. D. WARREN,
Surveyor-General.

III.

Preliminary plan 10.

Lot.	Name of Land.				Extent		
					A.	R.	P.
44a	Tumbemullehena	--	--	--	6	1	8

and bounded as follows : on the north by Pallekandekoratuwa and Atukoraledeniyekumbura claimed by Yaddhige Urudihamy and others ; on the east by old Horawala road ; on the south by Radagewatta claimed by Vitanepatiranage Don Pedris ; on the west by land described in T. P. 77,399, Atukoraledeniya claimed by Silva Abewardene and others (T. P. 241,871), land described in T. P. 77,399, and Atukoraledeniyekumbura claimed by Yaddhige Urudihamy and others,



Scale of 8 Chains to an Inch.

Situation : Welive village in Morawak korale of Matara District.

Preliminary plan 10.

Lot.	Name of Land.	Extent. A. R. P.
44a ..	Tumbemullehena ..	6 1 8

Field sheet O ¹⁴
3—31

Surveyor-General's Office,
Colombo, May 21, 1908.

P. D. WARREN,
Surveyor-General.

IV.

Preliminary plan 10.

Lot.	Name of Land.	Extent. A. R. P.
131a ..	Nawalewattehena ..	7 3 29

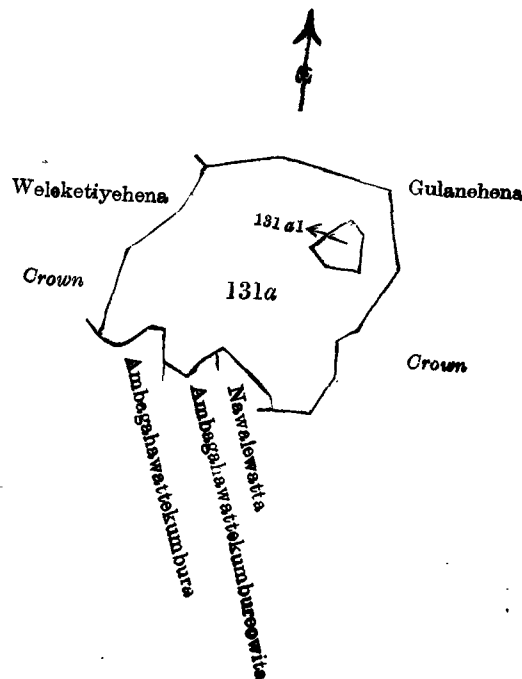
and bounded as follows : on the north and east by Gulanehena declared Crown ; on the south by Nawalewatta, Ambagahawattekumbureowita, and Ambagahawattekumbura claimed by H. N. Adanhamy and others ; on the west by Weleketyehena declared Crown.

NOTE.—The following lot lying within the above boundaries is excluded from this order, and its extent of 1 rood and 7 perches is not included in the acreage of 7 acres 3 roods and 29 perches given above :—

Lot.	Name of Land.	Extent. A. R. P.
131a1 ..	Nawalewatta ..	0 1 7

Matara Kachcheri,
March 12, 1909.

W. L. KINDERSLEY,
Assistant Government Agent.



Scale of 8 Chains to an Inch.

Situation : Welive village in Morawak korale of Matara District.

Preliminary plan 10.

Lot.	Name of Land.	Extent. A. R. P.
131a ..	Nawalewattehena ..	7 3 29
<i>Lot excluded.</i>		
131a1 ..	Nawalewatta ..	0 1 7

Surveyor-General's Office,
Colombo, May 21, 1908.

Field sheet O ¹⁴
7—15

P. D. WARREN,
Surveyor-General.