

Ceylon Government Gazette

Published by Authority.

No. 6,316 — FRIDAY, JUNE 25, 1909.

PART I.—General: Minutes, Proclamations, Appointments, and General Government Notifications.
PART II.—Legal and Judicial.

PART III.—Provincial Administration.
PART IV.—Land Settlement.
PART V.—Mercantile, Marine, Municipal, Local, &c.

Separate paging is given to each Part in order that it may be filed separately.

Part IV.—Land Settlement.

	PAGE		PAGE
Preliminary Notices	321	Final Orders	356

PRELIMINARY NOTICES.

Notice under "The Waste Lands Ordinances of 1897, 1899, 1900, and 1903."

TAKE notice that unless within three months from June 25, 1909, the persons, if any, who claim any interest in the lands hereinafter mentioned or in any one or more of such lands or to some interest therein make claim in person or in writing to the said lands or any of them or to some interest therein to J. G. Fraser, Esq., Special Officer appointed under section 28 of "The Waste Lands Ordinances, 1897, 1899, 1900, and 1903," at his office at Fort, Colombo:

Such Special Officer, in pursuance of the powers vested in him by the said Ordinances, will declare by writing under his hand that the said lands or such of them, as to which no claim has been made, are the property of the Crown.

J. G. FRASER,
Special Officer.

Description of the Lands referred to.

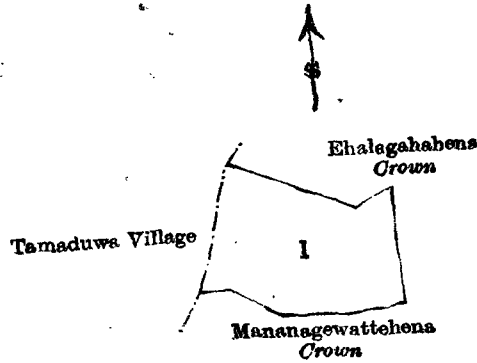
The following lots situated in the village of Mulkirigala, in the West Giruwa pattu of the Hambantota District, in the Southern Province, as described in the annexed diagrams:—

I.

Preliminary plan 241.

Lot.	Name of Land.	Extent.
		A. R. P.
1	Galtambahena	3 3 36

and bounded as follows: on the north and east by Ehelagahahena claimed by the Crown; on the south by Managewatthehena claimed by the Crown; on the west by the village limit of Tamaduwa.



Scale of 8 Chains to an Inch.

Situation : Mulkrigala village in Gruwa Pattu West of Hambantota District.

Preliminary plan 241.

Lot.	Name of Land.	Extent. A. R. P.
1 ..	Galtambahena ..	3 3 36

Field sheet P ¹⁶ 17-25

Surveyor-General's Office,
Colombo, December 7, 1908.

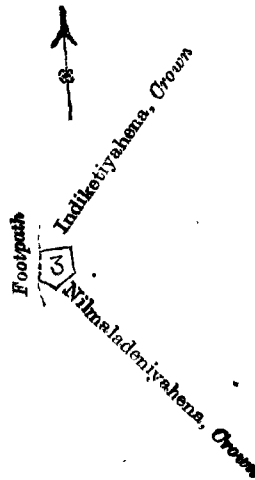
J. B. M. RIDOUT,
for Acting Surveyor-General.

II.

Preliminary plan 241.

Lot.	Name of Land.	Extent. A. R. P.
3 ..	Nilmaladeniyehena ..	0 0 29.

and bounded as follows : on the north by Indiketiyahena claimed by the Crown ; on the east and south by Nilmaladeniyehena claimed by the Crown ; on the west by a footpath.



Scale of 8 Chains to an Inch.

Situation : Mulkrigala village in Giruwa Pattu West of Hambantota District.

Preliminary plan 241.

Lot.	Name of Land.	Extent. A. R. P.
3 ..	Nilmaladeniyehena ..	0 0 29

Field sheet P ¹⁶ 17-25

Surveyor-General's Office,
Colombo, December 7, 1908.

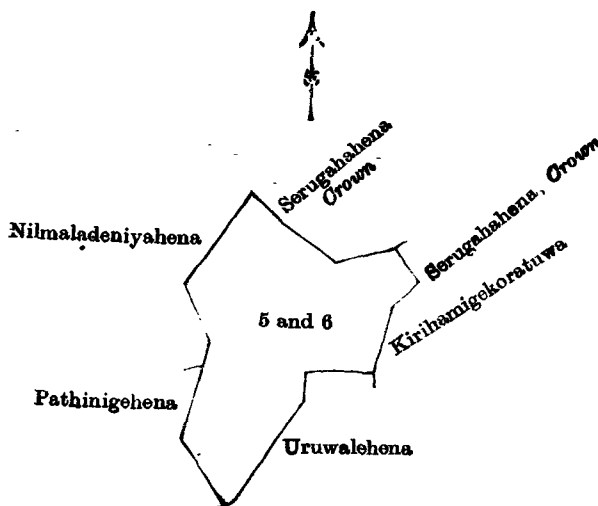
J. B. M. RIDOUT,
for Acting Surveyor-General.

III.

Preliminary plan 241.

Lot.	Name of Land.	Extent. A. R. P.
5 ..	Serugahahena ..	1 2 30
6 ..	Serugahahena or Masmorugahahena ..	4 3 2
		6 1 32

and bounded as follows : on the north by Serugahahena claimed by the Crown ; on the east by Kirihamigekoratuwa claimed by Ranchagodage Dingihamy, Uruwalehena claimed by ditto ; on the south by Pattinige-hena claimed by Ranasin Liyanage Nadias ; on the west by Pattinige-hena claimed by Ranasin Liyanage Nadias, Nilmaladeniyehena claimed by the Crown.



Scale of 8 Chains to an Inch.

Situation : Mulkirigala village in Giruwa Pattu West of Hambantota District.

Preliminary plan 241.

Lot.	Name of Land.		Extent.		
			A.	R.	P.
5	Serugahahena	..	1	2	30
6	Serugahahena or Masmorugahahena	..	4	3	2
			<u>6</u>	<u>1</u>	<u>32</u>

Field sheet P 16
17—25

Surveyor-General's Office,
Colombo, December 7, 1908.

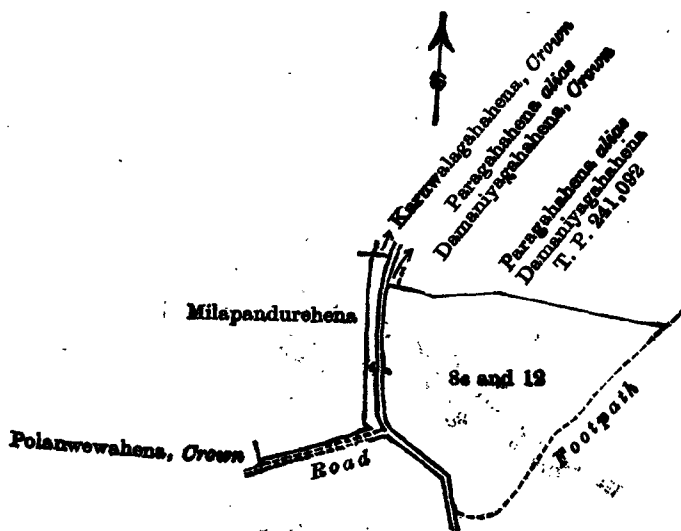
J. B. M. RIDOUR,
for Acting Surveyor-General.

IV.

Preliminary plan 241.

Lot.	Name of Land.		Extent.		
			A.	R.	P.
8e	Millapandurehena (reservation for road)	..	0	1	32
12	Karadamaniyagahahena	..	6	3	16
			<u>7</u>	<u>1</u>	<u>8</u>

and bounded as follows : on the north by Karuwalagahahena claimed by the Crown, Paragahahena *alias* Damaniyagahahena claimed by the Crown, Paragahahena *alias* Damaniyagahahena (T. P. 241,092) ; on the east by a footpath ; on the south by a footpath, a road ; on the west by Polanwewahena claimed by the Crown, Millapandurehena sold by the Crown to Giruwagamachchige Don Nicholas.



Scale of 8 Chains to an Inch.

Situation : Mulkirigala village in Giruwa Pattu West of Hambantota District.

Preliminary plan 241.

Lot.	Name of Land.		Extent.		
			A.	R.	P.
8e	Millapandurehena (reservation for road)	..	0	1	32
12	Karadamaniyagahahena	..	6	3	16
			<hr/>	<hr/>	<hr/>
			7	1	8

Surveyor-General's Office,
Colombo, December 7, 1908.

Field sheet P 16
18—26

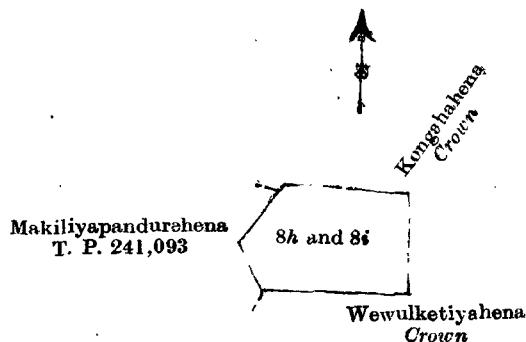
J. B. M. RIDOUT,
for Acting Surveyor-General.

V.

Preliminary plan 241.

Lot.	Name of Land.		Extent.		
			A.	R.	P.
8h	Kongahahena	..	1	1	4
8i	Do.	..	1	2	22
			<hr/>	<hr/>	<hr/>
			2	3	26

and bounded as follows : on the north and east by Kongahahena claimed by the Crown ; on the south by Wewulketiyahena claimed by the Crown ; on the west by Mekiliyapandurehena (T. P. 241,093), Kongahahena claimed by the Crown.



Scale of 8 Chains to an Inch.

Situation : Mulkirigala village in Giruwa Pattu West of Hambantota District.

Preliminary plan 241.

Lot.	Name of Land.		Extent.		
			A.	R.	P.
8h	Kongahahena	..	1	1	4
8i	Do.	..	1	2	22
			<hr/>	<hr/>	<hr/>
			2	3	26

Field sheet P 16
18—26

Surveyor-General's Office,
Colombo, December 7, 1908.

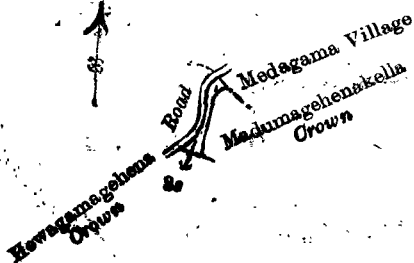
J. B. M. RIDOUT,
for Acting Surveyor-General.

VI.

Preliminary plan 241.

Lot.	Name of Land.		Extent.		
			A.	R.	P.
8s	Madumagehena (reservation for road)	..	0	0	13

and bounded as follows : on the north by the village limit of Medagama ; on the east by Madumagehenekella claimed by the Crown ; on the south by Hewagamagehena claimed by the Crown ; on the west by a road.



Scale of 8 Chains to an Inch.

Situation : Mulkirigala village in Giruwa Pattu West of Hambantota District.

Preliminary plan 241.

Lot.	Name of Land.	Extent. A. R. P.
8s ..	Madumagehena (reservation for road)	0 0 13

Field sheet P ¹⁶
18—26

Surveyor-General's Office,
Colombo, December 7, 1908.

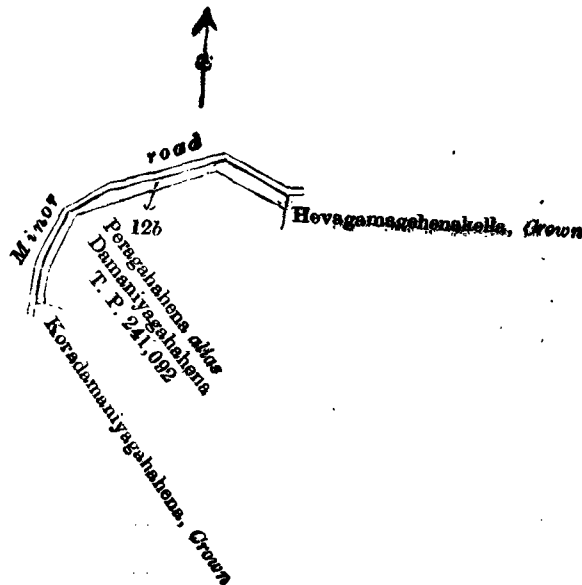
J. B. M. RIDOUT,
for Acting Surveyor-General.

VII.

Preliminary plan 241.

Lot.	Name of Land.	Extent. A. R. P.
12b ..	Peragahahena <i>alias</i> Damaniyagahahena (reservation for road)	0 2 22

and bounded as follows : on the north by a minor road ; on the east by Hewagamagehenekella claimed by the Crown ; on the south by Peragahahena *alias* Damaniyagahahena (T. P. 241,092), Koradamaniyagahahena claimed by the Crown ; on the west by a minor road.



Scale of 8 Chains to an Inch.

Situation : Mulkirigala village in Giruwa Pattu West of Hambantota District.

Preliminary plan 241.

Lot.	Name of Land.	Extent. A. R. P.
12b ..	Peragahahena <i>alias</i> Damaniyagahahena (reservation for road)	0 2 22

Field sheet P ¹⁶
18—26

Surveyor-General's Office,
Colombo, December 7, 1908.

J. B. M. RIDOUT,
for Acting Surveyor-General.

VIII.

Preliminary plan 241.

Lot.	Name of Land.	Extent. A. R. P.
14 ..	Tampalahenewewa	0 1 37
19 ..	Millakepuwalearahena, Mahakadawalahena, Dahayahena, Tampalawagawahena, Talgahahena, Kewanhena, Serugahahena, Bibulegawahena, Muttettuweaddarahena, Helambahena, Godakadurehena, Kongahahena, Godawanehena, Hingurehena, Dachagodella	685 0 28
72 ..	Godakaduregodahena, Punchikongahahena, Indiketiyehena, Ketangahahena, Neralugahahena, Bogahahena, Galurumandiyahena, Kongahahena, Ulgalahena, Puhulhena, Talapatalangalagoda, Mahapeniwelhena, Pinnaketiyehena, Kanattewewa, Serugahahena, Nawurunnemandiya, Sudugalahena, Wangedipittaniya, Giniyagahahenekella	316 1 16

Lot.	Name of Land.	Extent.		
		A.	R.	P.
72a	Kongahahena	6	2	32
72b	Puhulhena, Punchikattiyahena	11	3	2
73	Millakepuwaledeniya	0	0	17
74	Kapuhena	1	2	0
75	Kapugahahenewala	0	2	21
213	Talkanatthena	0	2	3
216	Pinaketahena <i>alias</i> Nawurunmandiya	1	2	38
224	Walakadahena	11	0	8
		1,036	0	2

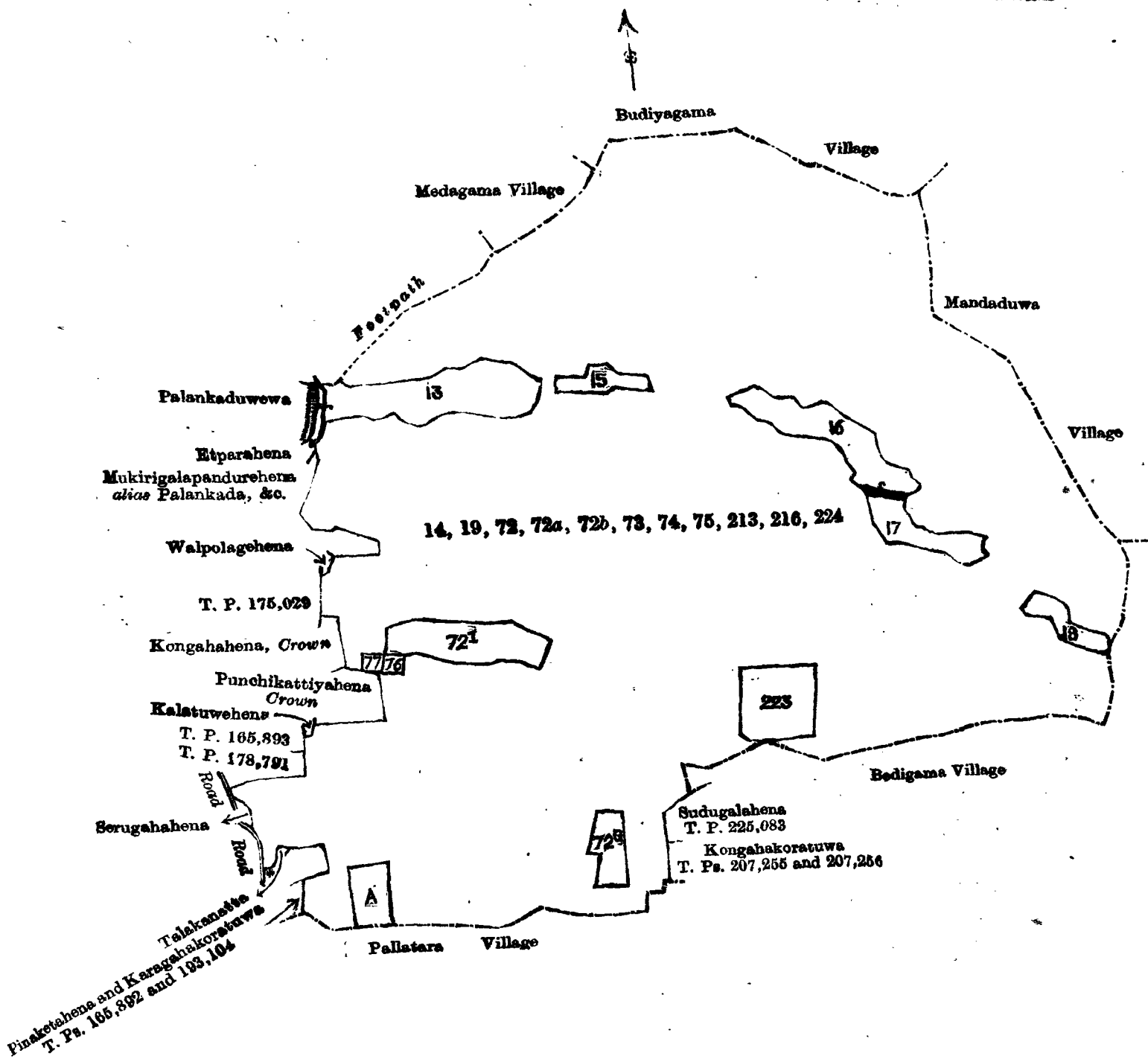
and bounded as follows : on the north by a footpath, the village limit of Medagama, the village limit of Budiya-gama ; on the east by the village limit of Mandaduwa, the village limit of Bedigama ; on the south by the village limit of Bedigama, Sudugalahena (T. P. 225,083), Kongahakoratuwa (T. Ps. 207,255 and 207,256), the village limit of Pallattara ; on the west by Pinaketahena and Karagahakoratuwa (T. P. 165,892 and 193,104), Talakanatta claimed by Nambige Don Andris, a road, Serugahahena claimed by Galpittige Caro, a road, T. Ps. 178,791 and 165,893, Kalatuwehena claimed by Puchi B. de Silva, Punchikattiyahena claimed by the Crown, Kongahahena claimed by the Crown, T. P. 175,029, Walpolagehena claimed by J. Radage Babandiri Mulkirigalapandurehena *alias* Palankada claimed by Mulkirigala pansala, Etparahena claimed by ditto, Palankaduwehena claimed by ditto.]

NOTE.—The following lots lying within the above boundaries are excluded from this part of the notice, and their aggregate acreage of 94 acres and 31 perches is not included in the acreage of 1,036 acres and 2 perches given above :—

Preliminary plan 241.

Lot.	Name of Land.	Extent.		
		A.	R.	P.
13	Pallankadawala, Muttettakumbura	23	1	20
15	Tampalahenekumbura	4	2	27
16	Mahakadawalawewa	18	2	2
17	Mahakadawalawela	8	3	30
18	Kudakadawalawela	4	3	35
72g	Ketangahahena (T. Ps. 220,070 and 219,964)	6	0	10
72i	Kudumiriyahena, Pinnaketiyahena, Punchipeniwel-hena, Karadiyahena, Ketangahahena (T. Ps. 219,881 to 219,884)	15	1	9
76	Kudumiriyayehena (T. P. 225,327)	0	3	17
77	Kongahahena (T. P. 225,326)	0	3	21
72e	Kalugahahena <i>alias</i> Ginigahahena	1	3	20
72f	Kalugahahena	1	1	16
A 219	Wangedikepupittaniya	1	1	5
220	Do.	0	2	18
221	Do.	0	1	21
223	Kapuhena, Maragahahena, Mahahena (T. P. 200,642)	15	0	20
		104	0	31

[For Tracing see page 827.]



Scale of 24 Chains to an Inch.

Situation : MulKirigala village in Giruwa Pattu West of Hambantota District
Preliminary plan 241.

Lot.	Name of Land.	Extent. A. R. P.
14	Tampalahenewewa ..	0 1 37
19	Millakepuwalearahena, Mahakadawalahena, Dahayahena, Tampalawagawahena, Talgahahena, Kewanhena, Serugahahena, Bibulegawahena, Muttettuweaddarahena, Helambahena, Godakadurehena, Kongahahena, Godawanehena, Hingurehena, Dachagodella ..	685 0 28
72	Godakaduregodahena, Punchikongahahena, Indiketiyehena, Ketangahahena, Neralugahahena, Bogahahena, Galurumandiyahena, Kongahahena, Ulgalahena, Puhulhena, Talapatangalagoda, Mahapeniwelhena Pinnaketiyehena, Kanattewewa, Serugahahena, Nawurumemandiya, Sudugalahena, Wangedipittaniya, Giniyagahahenekella ..	316 1 16

Lot.	Name of Land.	Extent.		
		A.	R.	P.
72a	Kongahahena	6	2	32
72b	Puhulhena, Punchikattiyahena	11	3	2
73	Millakepuwaledeniya	0	0	17
74	Kapuhena	1	2	0
75	Kapugahahenewala	0	2	21
213	Talkanattehena	0	2	3
216	Pinaketahena <i>alias</i> Nawurunnemandiya	1	2	38
224	Walakadahena	11	0	8
		1,036	0	2

Lots excluded.

13	Pallankadawala, Muttettukumbura	23	1	20
15	Tampalahenekumbura	4	2	27
16	Mahakadawalawewa	18	2	2
17	Mahakadawalawela	8	3	30
18	Kudakadawalawela	4	3	35
72g	Ketangahahena (T. Ps. 220,070 and 219,964)	6	0	10
72i	Kudumiriyahena, Pinnakettiyahena, Punchipeniwelhena, Karadyahena, Ketangahahena (T. Ps. 219,881 to 219,884)	15	1	9
76	Kudumiriyayehena (T. P. 225,327)	0	3	17
77	Kongahahena (T. P. 225,326)	0	3	21
72e	Kalugahahena <i>alias</i> Ginigahahena	1	3	20
72f	Kalugahahena	1	1	16
A 219	Wangedikepupittaniya	1	1	5
220	Do.	0	2	18
221	Do.	0	1	21
223	Kapuhena, Maragahahena, Mahahena (T. P. 200,642)	15	0	20
		104	0	31

Field sheets P 16 18-26 & P 16 19-27

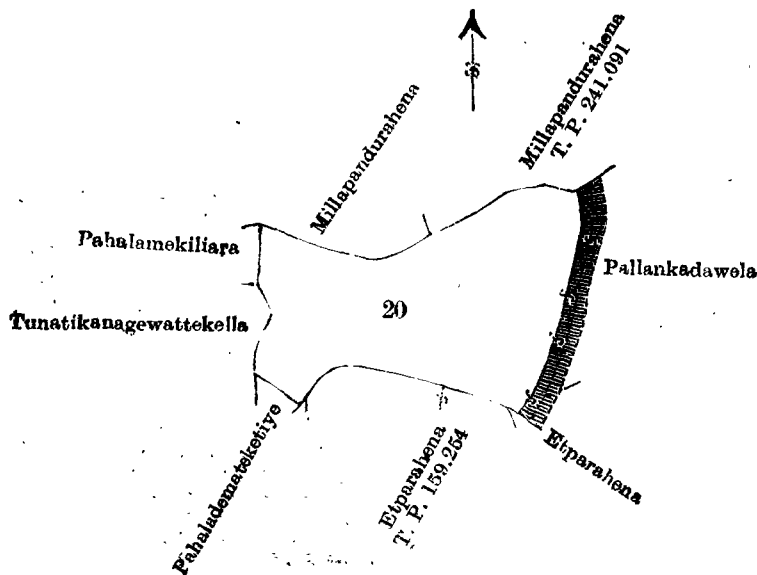
Surveyor-General's Office,
Colombo, December 7, 1908.J. B. M. RIDOUT,
for Acting Surveyor-General.

IX.

Preliminary plan 241.

Lot.	Name of Land.	Extent.		
		A.	R.	P.
20	Palankaduwewa (tank)	9	2	0

and bounded as follows: on the north by Millapandurehena claimed by G. Don Nikulas, Millapandurehena (T. P. 241,091); on the east by Pallankadawela claimed by Mulkirigala temple, Etparahena claimed by ditto; on the south by Etparahena claimed by Mulkirigala pansala, Etparahena (T. P. 159,254), Pahalamateketiye claimed by Giruwagamachchige Don Nikulas; on the west by Tunatikanagewattekella claimed by A. D. M. Dingi Appu, Pahalamekiliara claimed by Mulkirigala pansala and others.



Scale of 8 Chains to an Inch.

Situation : Mulkirigala village in Giruwa Pattu West of Hambantota District.

Preliminary plan 241.

Lot.	Name of Land.	Extent.		
		A.	R.	P.
20	Palankaduwewa (tank)	9	2	0

Field sheet P ¹⁸_{18—26}

Surveyor-General's Office,
Colombo, December 7, 1908.

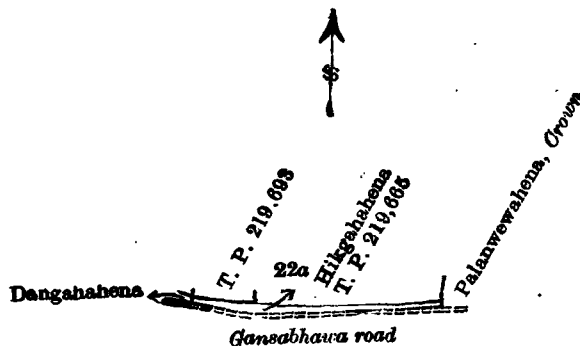
J. B. M. RIDOUT,
for Acting Surveyor-General.

X.

Preliminary plan 241.

Lot.	Name of Land.	Extent.		
		A.	R.	P.
22a	Hikgahahena (reservation for road)	0	1	1

and bounded as follows : on the north by T. P. 219,693, Hikgahahena (T. P. 219,665) ; on the east by Palanwewahena claimed by the Crown ; on the south by a Gansabhawa road ; on the west by Dangahahena claimed by A. Dineshamy.



Scale of 8 Chains to an Inch.

Situation : Mulkirigala village in Giruwa Pattu West of Hambantota District.

Preliminary plan 241.

Lot.	Name of Land.	Extent.		
		A.	R.	P.
22a	Hikgahahena (reservation for road)	0	1	1

Field sheet P ¹⁶_{18—26}

Surveyor-General's Office,
Colombo, December 7, 1908.

J. B. M. RIDOUT,
for Acting Surveyor-General.

XI.

Preliminary plan 241.

Lot.	Name of Land.	Extent.		
		A.	R.	P.
24a	Hataradewahenekella	0	3	10
24b	Kalaotuwahena (reservation for road)	0	0	22
80	Do.	0	0	15
		<hr/>		
		1	0	7

and bounded as follows : on the north by Kalaotuwahena, Halaidanahenekella (T. P. 241,076) ; on the east by Welipotahena claimed by Y. Jamishamy ; on the south by a footpath ; on the west by Hataradeniyahena claimed by the Crown.



Scale of 8 Chains to an Inch.

Scale of 8 Chains to an Inch.

Situation : Mulkirigala village in Giruwa Pattu West of Hambantota District.

Preliminary plan 241.

Lot	Name of Land.	Extent.		
		A.	R.	P.
24a ..	Hataradewahenekella ..	0	3	10
24b ..	Kalaotuwahena (reservation for road) ..	0	0	22
80 ..	Do. ..	0	0	15
		<hr/>		
		1	0	7

Surveyor-General's Office,
Colombo, December 7, 1908.

Field sheet P ¹⁶
17—25

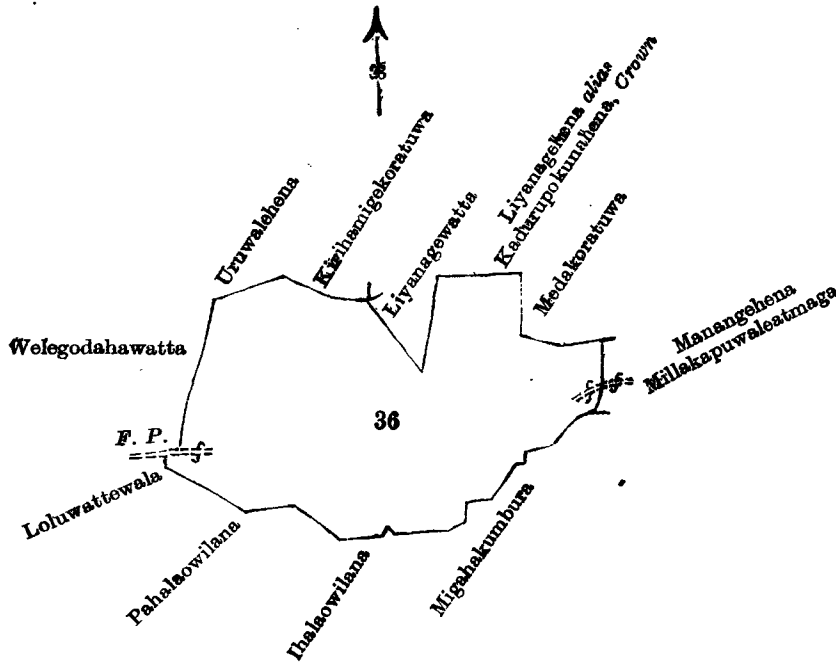
J. B. M. RIDOUT,
for Acting Surveyor-General.

XII.

Preliminary plan 241.

Lot.	Name of Land.	Extent.		
		A.	R.	P.
36 ..	Baduwatta, Liyanahena, Indipittaniya ..	13	2	20

and bounded as follows : on the north by Uruwalehena claimed by R. Dingihamy, Kirihamigekoratuwa claimed by Ranchagodage Dingihamy, Liyanagewatta claimed by Ranasin Liyanage Nadias, Liyanagehena *alias* Kadurupokunehena claimed by the Crown, Medakoratuwa claimed by Ranasin Liyanage Nadias and others; on the east by Managehena, Millakapuwaleatmaga claimed by P. Janisay, Migahakumbura claimed by Punchihewage Janisay and others; on the south by Ihalaowilana claimed by Gombaduge Heena, Pahalaowilana claimed by Ranchagodage Don Abaran; on the west by Loluwattewala claimed by S. K. Don Andris. a footpath, Welegodahawatta claimed by Ranchagodage Don Andris and others.



Scale of 8 Chains to an Inch.

Situation : Mulkirigala village in Giruwa Pattu West of Hambantota District.

Preliminary plan 241.

Lot.	Name of Land.	Extent.		
		A.	R.	P.
36 ..	Baduwatta, Liyanahena, Indipittaniya ..	13	2	20

Field sheet P ¹⁶
17—25

Surveyor-General's Office,
Colombo, December 7, 1908.

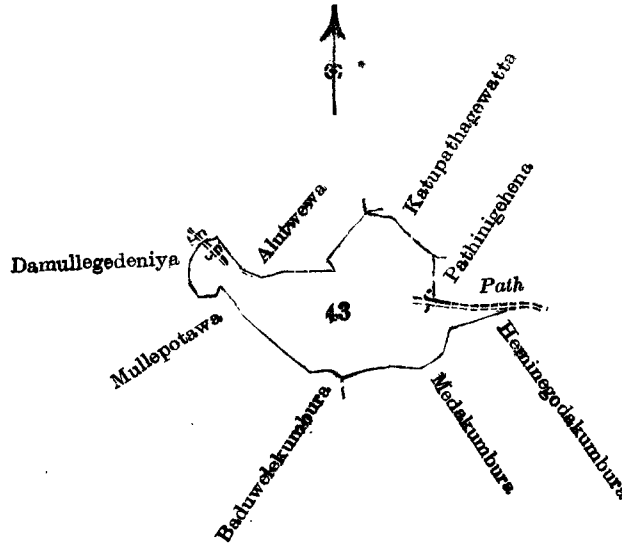
J. B. M. RIDOUT,
for Acting Surveyor-General.

XIII.

Preliminary plan 241.

Lot.	Name of Land.	Extent.		
		A.	R.	P.
43 ..	Julgahakanatta, Dammullegedeniyeatmaga ..	4	0	31

and bounded as follows : on the north by Aluwewa claimed by Wijenayaka Kankanage Don Davith and others, Katupathagewatta claimed by Ranchagodage Don Andris; on the east by Pathinigehehena claimed by Ranasin Liyanage Nadias, a path, Heminegedakumbura claimed by Wewagedera Ratnayakage Charles; on the south by Medakumbura claimed by Mullirigala vihare and others, Baduwelekumbura claimed by S. Kankanage Don Andris; on the west by Mullepotawa claimed by Ranasin Liyanage Nadias, Dammullegedeniya claimed by ditto.



Scale of 8 Chains to an Inch.

Situation : Mulkirigala village in Giruwa Pattu West of Hambantota District.
Preliminary plan 241.

Lot.	Name of Land.	Extent. A. R. P.
43	Julgahakanatta, Dammullegedeniyeatmaga	4 0 31

Field sheet P ¹⁶ 17-25

Surveyor-General's Office,
Colombo, December 7, 1908.

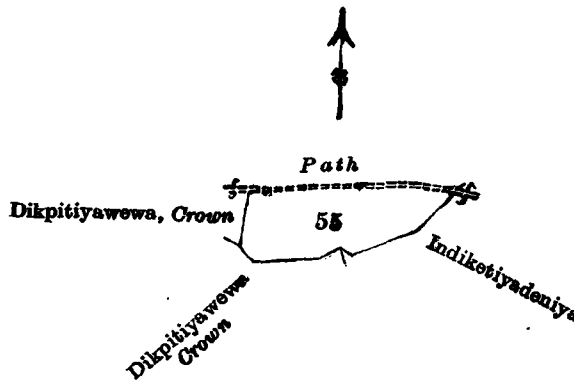
J. B. M. RIDOUT,
for Acting Surveyor-General.

XIV.

Preliminary plan 241.

Lot.	Name of Land.	Extent. A. R. P.
55	Indiketahena	2 0 1

and bounded as follows : on the north by a path ; on the east by Indiketiyedeniya claimed by D. Nikulas ; on the south by Indiketiyedeniya claimed by D. Nikulas, Dikpitiyewewa claimed by the Crown ; on the west by Dikpitiyewewa claimed by the Crown.



Scale of 8 Chains to an Inch.

Situation : Mulkirigala village in Giruwa Pattu West of Hambantota District.
Preliminary plan 241.

Lot.	Name of Land.	Extent. A. R. P.
55	Indiketahena	2 0 1

Field sheet P ¹⁶ 17-25

Surveyor-General's Office,
Colombo, December 7, 1908.

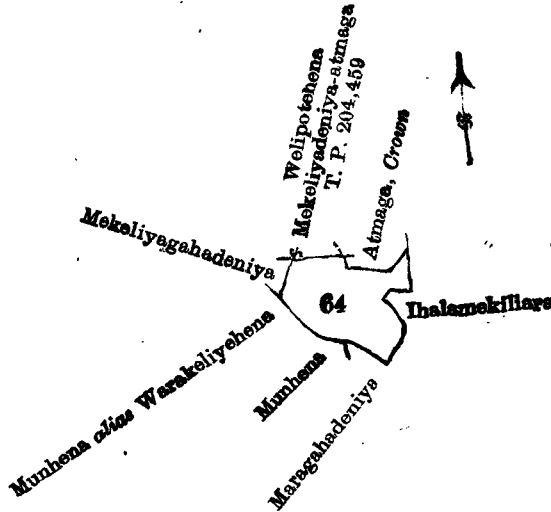
J. B. M. RIDOUT,
for Acting Surveyor-General.

XV.

Preliminary plan 241.

Lot.	Name of Land.	Extent. A. R. P.
64	Udawewa	1 2 31

and bounded as follows : on the north by Welipotehena, Mekiliyadeniyeatmaga (T. P. 204 459), Atnaga claimed by the Crown ; on the east by Ihalemekilli-ara claimed by Atubodagamachchige Andris and others ; on the south by Maragahadeniya claimed by G. Don Bastian, Munhena claimed by B. Janishamy, Munhena alias Warakeliyehena claimed by G. Andrishamy ; on the west by Mekiliyagahadeniya claimed by Yahala-arachchige Janishamy.



Scale of 8 Chains to an Inch.

Situation : Mulkirigala village in Giruwa Pattu West of Hambantota District.

Preliminary plan 241.

Lot.	Name of Land.	Extent. A. R. P.
64	Udawewa	1 2 31

Field sheet P 16
17—25

Surveyor-General's Office,
Colombo, December 7, 1908.

J. B. M. RIDOUT,
for Acting Surveyor-General.

XVI.

Preliminary plan 241.

Lot.	Name of Land.	Extent. A. R. P.
91	Maragahadeniyapotawa	0 1 15

and bounded as follows: on the north by Maragahadeniya claimed by G. Don Bastian ; on the east by Middeniyemahagewatta claimed by G. Hinappu ; on the south by Rukattanagahadeniya claimed by A. Don Pediris and others ; on the west by Munhena claimed by Yahala-arachchige Janishamy.



Scale of 8 Chains to an Inch.

Situation : Mulkirigala village in Giruwa Pattu West of Hambantota District.

Preliminary plan 241.

Lot.	Name of Land.	Extent. A. R. P.
91	Maragahadeniyapotawa	0 1 15

Field sheet P 16
17—25

Surveyor-General's Office,
Colombo, December 7, 1908.

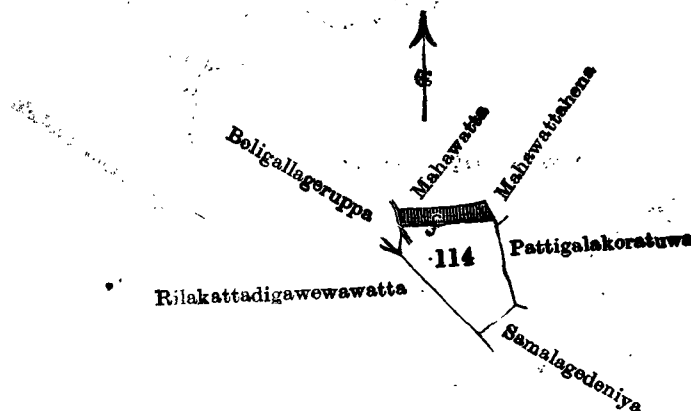
J. B. M. RIDOUT,
for Acting Surveyor-General.

XVII.

Preliminary plan 241.

Lot.	Name of Land.	Extent.	
		A.	R. P.
114 ..	Bambaragaspittaniya ..	1	2 25

and bounded as follows: on the north by Mahawatta claimed by G. Don Nikulas, Mahawattehena claimed by Gombaduge Dinese; on the east by Pattigalakoratuwa claimed by Gombaduge Dinese; on the south by Samalagedeniya claimed by Gombaduge Dinese, Rilakattadigewewawatta claimed by Punchihewage Babaria on the west by Beligallageruppa claimed by Hille priest.



Scale of 8 Chains to an Inch.

Situation: Mulkirigala village in Giruwa Pattu West of Hambantota District.

Preliminary plan 241.

Lot.	Name of Land.	Extent.	
		A.	R. P.
114 ..	Bambaragaspittaniya ..	1	2 25

Surveyor-General's Office,
Colombo, December 7, 1908.

Field sheet P ¹⁶
17—25

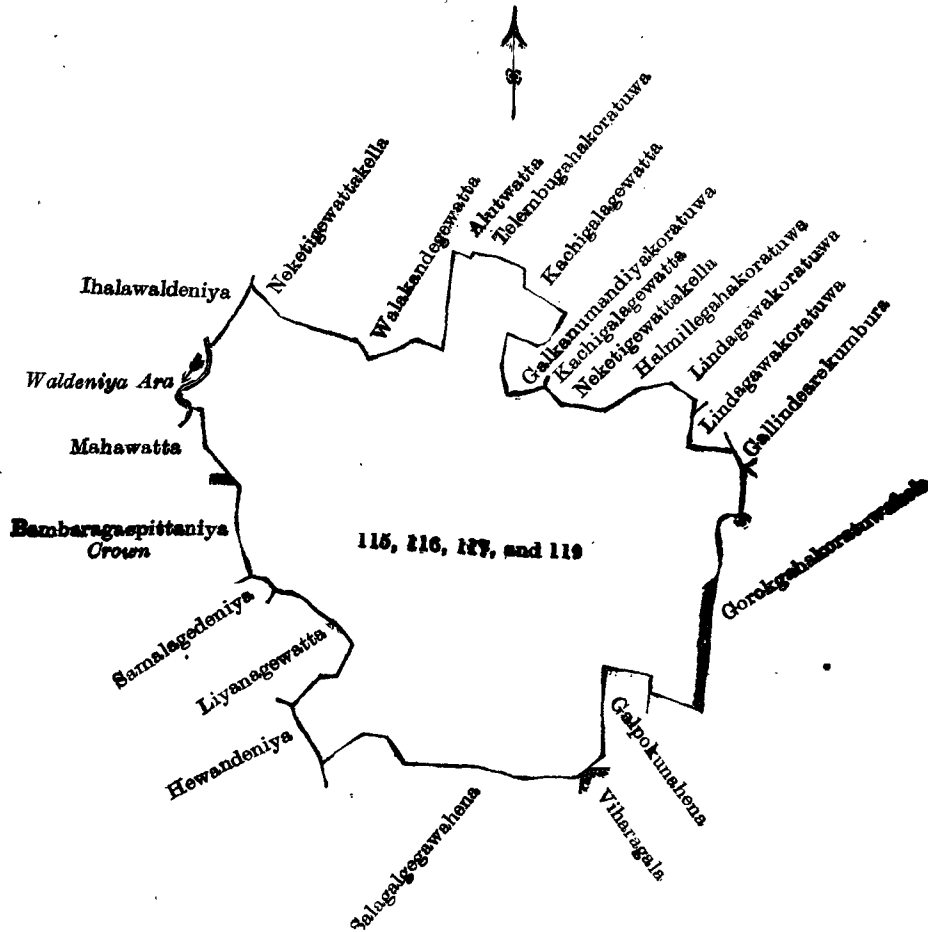
J. B. M. RIDOUT,
for Acting Surveyor-General.

XVIII.

Preliminary plan 241.

Lot.	Name of Land.	Extent.	
		A.	R. P.
115 ..	Pettigalakoratuwa ..	0	1 33
116 ..	Landewattehena, Benagalahena, Galpokunehena, Kongahakoratuwa, Gallinda-arekoratuwa, Gallinda-arehena, Mahawattehena, Kapukoratuwa, Galkanumandiya ..	29	3 6
117 ..	Giragahadeniya ..	0	0 28
119 ..	Galkanumandiyekoratuwa ..	1	2 32
		32	0 19

and bounded as follows: on the north by Nekatigewattekella claimed by Punchigamage Andris, Walakandegewatta claimed by Mulkirigala vihare, Alutwatta claimed by Wellawatte Kankanange Odiris and others, Thelambugahakoratuwa claimed by H. Badanage Allisappu, Kachchigalagewatta claimed by D. Babune, Galkanumandiyekoratuwa claimed by ditto, Kachchigalagewatta claimed by ditto, Nekatigewattekella claimed by Punchigamage Andris, Halmillagahakoratuwa claimed by Arumagamage Dineshamy, Lindagawakoratuwa claimed by ditto, Lindagawakoratuwa claimed by Dehuruge Dingiappu; on the east by Gallinda-arekumbura claimed by Arumagamage Dineshamy, Gorokgahakoratuwekella claimed by ditto; on the south by Galpokunehena claimed by A. Don Andris and others, Viharagala claimed by Mulkirigala vihare, Salagalgegawahena claimed by ditto, Hewandeniya claimed by ditto; on the west by Liyanagewatta claimed by Hettihewage Babanchiya, Samalagedeniya claimed by Gombaduge Dines, Bambaragaspittaniya claimed by the Crown, Mahawatta claimed by G. Don Nikulas, the Waldeniya-ara, Ihalawaldeniya claimed by Mulkirigala pansala.



Scale of 8 Chains to an Inch.

Situation : Mulkirigala village in Giruwa Pattu West of Hambantota District.
Preliminary plan 241.

Lot.	Name of Land.	Extent. A. R. P.
115	Pettigalakoratuwa	0 1 33
116	Landewattehena, Benagalahena, Galpokunehena, Kongahakoratuwa, Gallinda-arekoratuwa, Gallinda-arehena, Mahawattehena, Kapukoratuwa, Galkanumandiya	29 3 6
117	Giragahadeniya	0 0 28
119	Galkanumandiyekoratuwa	1 2 32
		<hr/>
		32 0 19

Field sheet P 16
17—25

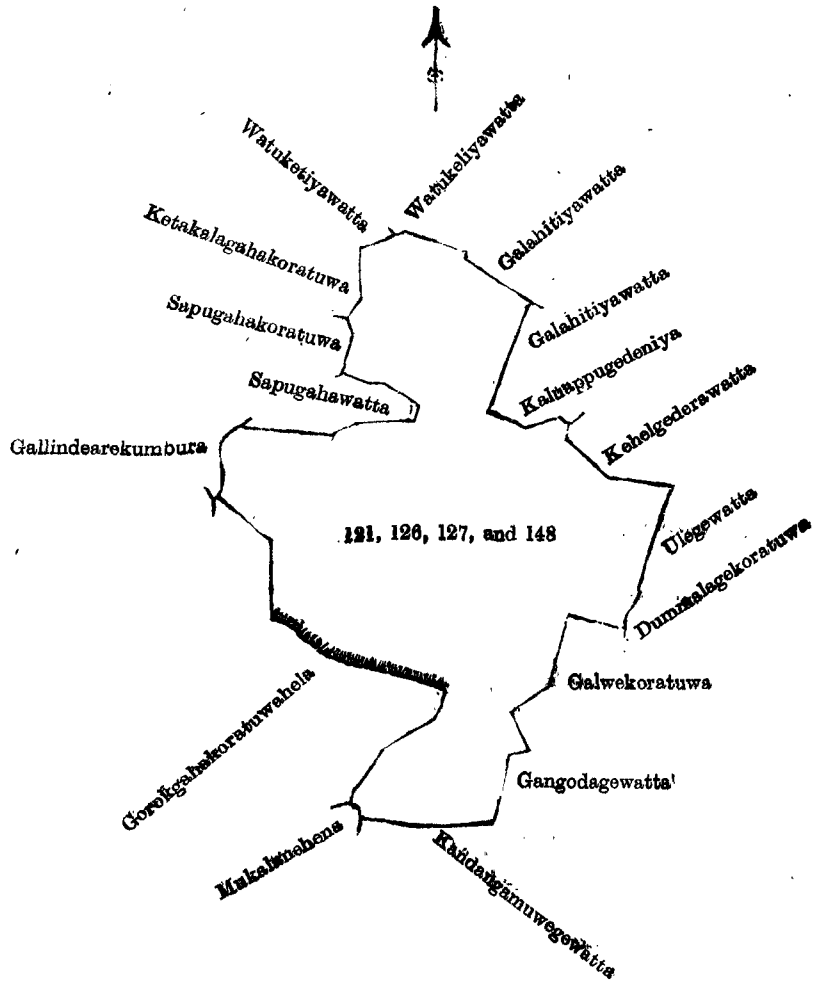
Surveyor-General's Office,
Colombo, December 7, 1908.

J. B. M. RIDOUT,
for Acting Surveyor-General.

XIX.
Preliminary plan 241.

Lot.	Name of Land.	Extent. A. R. P.
121	Sapugahahena	0 2 5
126	Watuketiyawattekella	1 2 6
127	Watuketiyawattehena	1 2 19
148	Tambagodella, Sapugahahena	20 2 22
		<hr/>
		24 1 12

and bounded as follows: on the north by Watuketiyawatta claimed by Mulkirigala pansala, Galahitiyawatta claimed by Punchigamage Andiris, Kaluappugedeniya claimed by G. D. Bastian, Kehelgederawatta claimed by Kumaranayaka Nonne; on the east by Ulegewatta claimed by Badalge Thepanis, Dummalagekoratuwa claimed by ditto, Galwakoratuwa claimed by Badalge Davith, Gangodagewatta claimed by G. Babunhamy; on the south by Kandanganuwogewatta claimed by Mulkirigala pansala, Mukalanehena claimed by ditto, Gorokgahakoratuwehela claimed by Arumagamage Dineshamy; on the west by Gorokgahakoratuwehela claimed by Arumagamage Dineshamy, Gallinda-arekumbura claimed by ditto, Sapugahawatta claimed by Mulkirigala vihare, Sapugahakoratuwa claimed by ditto, Ketakelagahakoratuwa claimed by G. Don Nikulas.



Scale of 9 Chains to an Inch.

Situation : Mulkirigala village in Giruwa Pattu West of Hambantota District.

Preliminary plan 241.

Lot.	Name of Land.	Extent.		
		A.	R.	P.
121 ..	Sapugahahena ..	0	2	5
126 ..	Watuketiawattekelka ..	1	2	6
127 ..	Watuketiawattehena ..	1	2	10
148 ..	Tambagodella, Sapugahahena ..	20	2	22
		<hr/>	<hr/>	<hr/>
		24	1	12

Field sheet P ¹⁶ 17-25

Surveyor-General's Office,
Colombo, December 7, 1908.

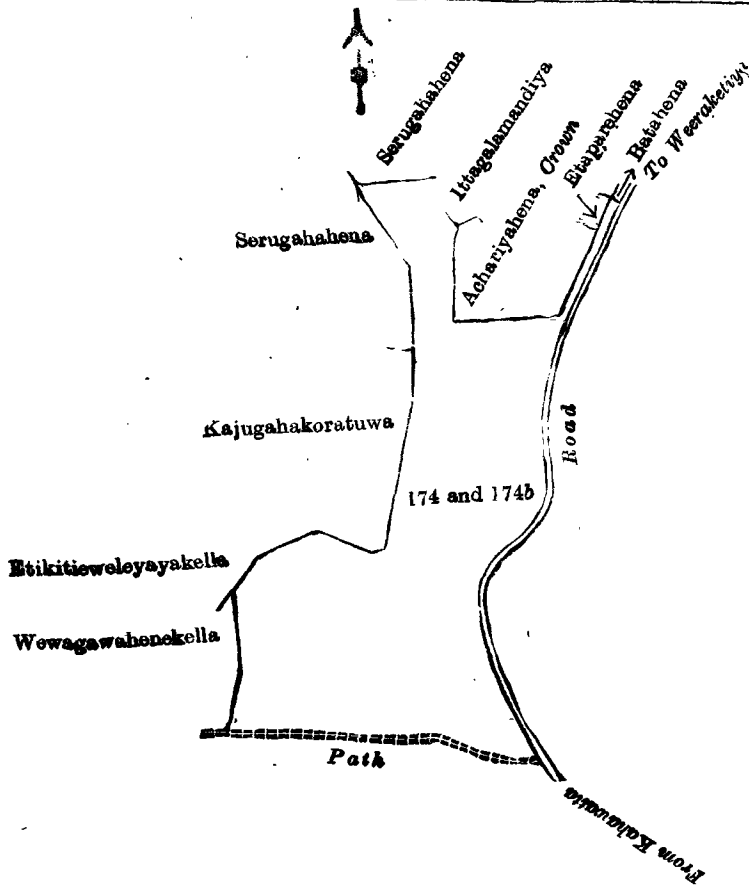
J. B. M. RIMOUT,
for Acting Surveyor-General.

XX.

Preliminary plan 241.

Lot.	Name of Land.	Extent.		
		A.	R.	P.
174 ..	Etikitiwalayaya <i>alias</i> Lofugahahena, Serugahahena ..	15	2	5
174b ..	Acharyahena (reservation for road) ..	0	0	35
		<hr/>	<hr/>	<hr/>
		15	3	0

and bounded as follows: on the north by Serugahahena claimed by Waduwege Arnolis, Ittagalamandiya claimed by Hatarasinge Appu, Acharyahena claimed by the Crown, Etaparehena claimed by Hillihewage Punchi Baba, Batahena claimed by ditto; on the east by the road from Wiraketiya to Kahawatta; on the south by a path; on the west by Wewagawahenekella claimed by Mulkirigala pansala, Etikitiwalayayekella claimed by P. Dines Kajugahakoratuwa claimed by Baduge Babahamy, Serugahahena claimed by ditto.



Scale of 8 Chains to an Inch.

Situation : Mulkirigala village in Giruwa Pattu West of Hambantota District.

Preliminary plan 241.

Lot.	Name of Land.	Extent.		
		A.	R.	P.
174	Etikitiwalayaya <i>alias</i> Lolugahahena, Serugahahena	15	2	5
174b	Achariyahena (reservation for road)	0	0	35
		15	3	0

Surveyor-General's Office,
Colombo, December 7, 1908.

Field sheets P 16 17-25 & P 16 18-26

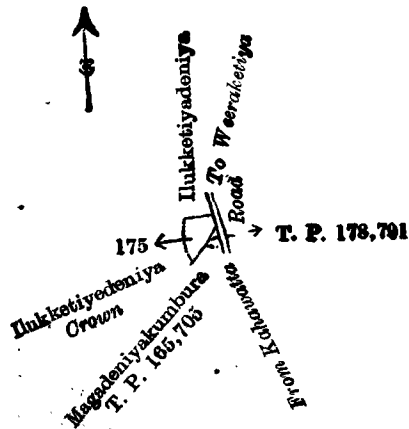
J. B. M. RIDOUR,
for Acting Surveyor-General.

XXI.

Preliminary plan 241.

Lot.	Name of Land.	Extent.		
		A.	R.	P.
175	Illukketiyadeniyeatmaga <i>alias</i> Bogahalangahene-atmaga	0	0	28

and bounded as follows : on the north by Illukketiyedeniya claimed by N. Heenappu and others ; on the east by the road from Wiraketiya to Kahawatta, T. P. 178 791 ; on the south by Kumburemagadeniya (T. P. 165,705) ; on the west by Illukketiyedeniya claimed by the Crown.



Scale of 8 Chains to an Inch.

Situation : Mulkirigala village in Giruwa Pattu West of Hambantota District.

Preliminary plan 241.

Lot.	Name of Land.	Extent.	
		A.	R. P.
175	Ilukketiyadeniyeatmaga <i>alias</i> Bogahalangahene-atmaga	0	0 28

Field sheet P ¹⁶ 18—26

Surveyor-General's Office,
Colombo, December 7, 1908.

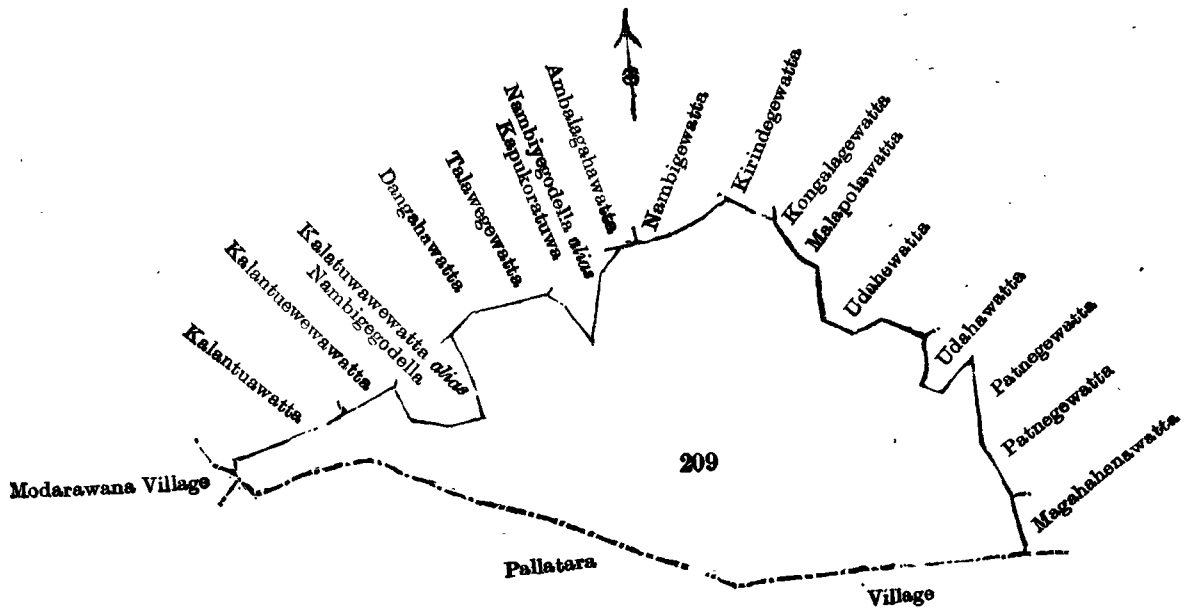
J. B. M. RIDOUT,
for Acting Surveyor-General.

XXII.

Preliminary plan-241.

Lot.	Name of Land.	Extent.	
		A.	R. P.
209	Patungehena, Kosgahahena, Galpottehena, Migahakoratuwa, Nambigegodella	26	1 10

and bounded as follows : on the north by Dangahawatta claimed by Neralige Nikulas, Talawegewatta claimed by Mulkirigala vihare, Nambiyegodella *alias* Kapukoratuwa claimed by Abeysinge Baba, Ambagahawatta claimed by K. Andris and others, Nambigewatta claimed by Nambige Sedoris, Kirindegewatta claimed by R. Dines, Kongalagewatta claimed by Nambige Babun, Malapalawatta claimed by the Crown, Udahawatta claimed by Wannachchilage Hendrick, Udahawatta claimed by K. A. Andirishamy ; on the east by Patnegewatta claimed by Mulkirigala vihare, Patnegewatta claimed by N. Don Sadris, Magahahenewatta claimed by Kulasinge Kaluappu and others ; on the south by the village limit of Pallattara ; on the west by the village limit of Modarawana, Kalantuawawatta claimed by Katuwanage Andris Appu, Kalantuwewewawatta claimed by ditto, Kalatuwawewatta *alias* Nambigegodella claimed by Kulasinge Kaluappu.



Scale of 8 Chains to an Inch.

Situation : Mulkirigala village in Giruwa Pattu West of Hambantota District.

Preliminary plan 241.

Lot.	Name of Land.	Extent.	
		A.	R. P.
209	Patungehena, Kosgahahena, Galpottehena, Migahakoratuwa, Nambigegodella	26	1 10

Field sheets P ¹⁶ 17—25 & P ¹⁶ 18—26

Surveyor-General's Office,
Colombo, December 7, 1908.

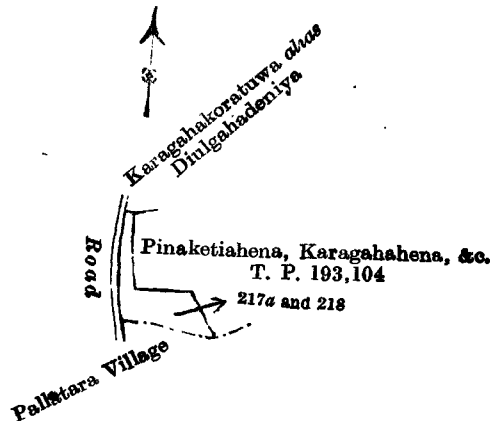
J. B. M. RIDOUT,
for Acting Surveyor-General.

XXIII.

Preliminary plan 241.

Lot.	Name of Land.	Extent.	
		A.	R. P.
217a	Karagahahena (road reservation)	0	0 25
218	Julgahawalawewa	0	2 9
		0	2 34

and bounded as follows : on the north by Karagahakoratuwa *alias* Diulgahadeniya claimed by the Crown and N. Sadris ; on the east by Pinnaketiyahena, Karagahahena, &c. (T. P. 193,104) ; on the south by the village limit of Pallattara ; on the west by a road.



Scale of 8 Chains to an Inch.

Situation : Mulkirigala village in Giruwa Pattu West of Hambantota District,

Preliminary plan 241.

Lot.	Name of Land.			Extent.		
				A.	R.	P.
217a	Karagahahena (road reservation)	0	0	25
218	Julgahawalawewa	0	2	9
				<hr/>		
				0	2	34

Field sheet P^o 16
8—26

Surveyor-General's Office,
Colombo, December 7, 1908.

J. B. M. RIDOUT,
for Acting Surveyor-General.

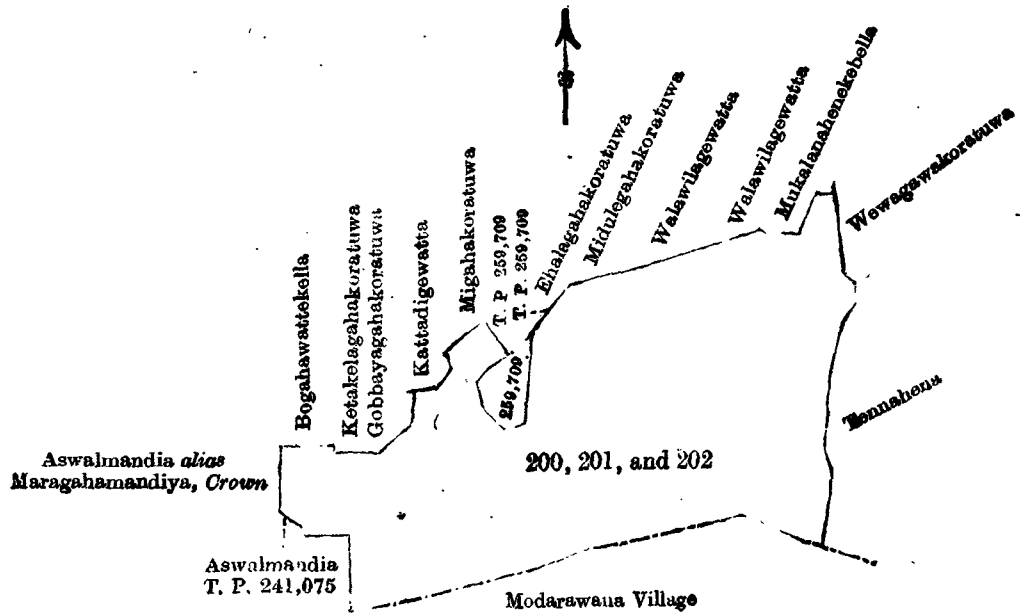
XXIV.

Preliminary plan 241.

Lot.	Name of Land.			Extent.		
				A.	R.	P.
200	Kajukoratuwa	0	2	7
201	Mukalanahena <i>alias</i> Mukalanmandiya, Bogahahena, Suriyagahahena, Nilgahakoratuwa <i>alias</i> Nawurunnemandiya, Nawurunnemandiya, Dingiunnehegemandiya.	22	1	19
202	Nawurunnemandiya	0	1	27
				<hr/>		
				23	1	13

and bounded as follows : on the north by Aswalmandiya *alias* Maragahamandiya claimed by the Crown, Bogahawattekella claimed by G. Hindra, Ketakelagahakoratuwa claimed by Punchihewage *alias* Gobbayagahakoratuwa claimed by K. Dinesa, Kattadigewatta claimed by Punchihewage Babun, Migahakoratuwa claimed by W. Deonis (T. P. 259,709), Ehalagahakoratuwa claimed by P. Hinbaba, Midulegahakoratuwa claimed by Punchihewage Punchi Kira, Walewilagewatta claimed by Hinababa, Walawilagewatta claimed by Ganbadage Hina, Mukalanahenekebella claimed by Ganbadage Eliasa ; on the east by Wewagawakoratuwa claimed by Mulkirigala vihare, Tennehena claimed by ditto ; on the south by the village limit of Modarawana ; on the west by Aswalmandiya (T. P. 241,075), Aswalmandiya *alias* Maragahamandiya claimed by the Crown

[For Tracing see page 839.]



Scale of 8 Chains to an inch.

Situation : Mulkirigala village in Giruwa Pattu West of Hambantota District.

Preliminary plan 241.

Lot.	Name of Land.	Extent. A. G. P.
200	Kajukoratuwa	0 2 7
201	Mukalanahena <i>alias</i> Mukalanmandiya, Bogahahena, Suriyagahahena, Nilgahakoratuwa <i>alias</i> Nawurunnemandiya, Nawurunnemandiya, Dingiunnehemandiya	22 1 19
202	Nawurunnemandiya	0 1 27
		<u>23 1 13</u>

Field sheet P 16
17—25

Surveyor-General's Office,
Colombo, May 7, 1909.
3,481

J. B. M. RMDOUT,
for Acting Surveyor-General.
Hambantota S. O. 53—1909

Notice under "The Waste Lands Ordinances of 1897, 1899, 1900, and 1903."

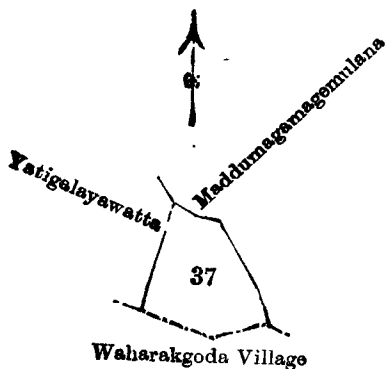
TAKE notice that unless within three months from June 25, 1909, the persons, if any, who claim any interest in the land hereinafter mentioned make claim in person or in writing to the said land or to some interest therein to N. A. Hampton, Esq., Special Officer appointed under section 28 of "The Waste Lands Ordinances, 1897, 1899, 1900, and 1903," at his office at Fort, Colombo :

Such Special Officer, in pursuance of the powers vested in him by the said Ordinances, will declare by writing under his hand that the land to which no claim has been made, is the property of the Crown.

N. A. HAMPTON,
Special Officer.

Description of the Land referred to.

The land commonly called or known as Maddumagagewatta, situate in the village of Pattiwela in the West Giruwa pattu of the Hambantota District, in the Southern Province ; containing in extent 1 acre 3 roods and 18 perches, shown as lot 37 in preliminary plan 280 and in the annexed diagram therefrom; and bounded as follows : on the north and east by Maddumagagemulana claimed by Maddumagame Babun Appu ; on the south by the village limit of Waharakgoda ; on the west by Yatigalayawatta claimed by Maddumagame Babun Appu.



Scale of 8 Chains to an Inch.

Situation : Pattiwela village in West Giruwa pattu of Hambantota District.
Preliminary plan 230.

Lot.	Name of Land.	Extent. A. R. P.
37	Maddumagamagewatta	1 3 18

Field sheet P 16
49—57

Surveyor-General's Office,
Colombo, May 29, 1909.
3,482

J. B. M. RIDDY,
for Acting Surveyor-General.
Hambantota S. O. 54—1909

Notice under "The Waste Lands Ordinances of 1897, 1899, 1900, and 1903."

TAKE notice that unless within three months from June 25, 1909, the persons, if any, who claim any interest in the lands hereinafter mentioned or in any one or more of such lands or to some interest therein make claim in person or in writing to the said lands or any of them or to some interest therein to J. M. Davies, Esq., Special Officer appointed under section 28 of "The Waste Lands Ordinances, 1897, 1899, 1900, and 1903," at his office at Fort, Colombo :

Such Special Officer, in pursuance of the powers vested in him by the said Ordinances, will declare by writing under his hand that the said lands or such of them, as to which no claim has been made, are the property of the Crown.

J. M. DAVIES,
Special Officer.

Description of the Lands referred to.

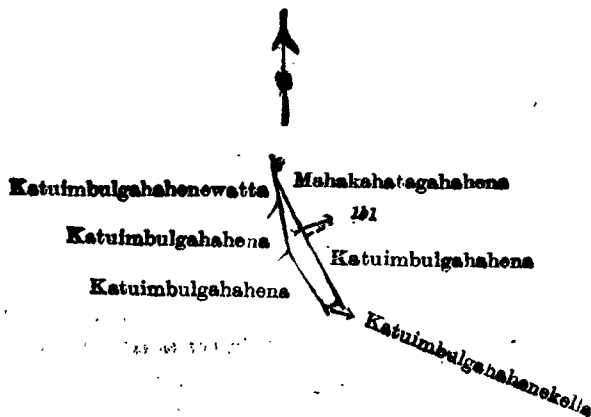
The following lots situated in the village of Namaneliya, in the West Giruwa pattu of the Hambantota District, in the Southern Province, as described in the annexed diagrams :—

I.

Preliminary plan 214.

Lot.	Name of Land.	Extent. A. R. P.
161	Katuimbulgahahena	0 1 32

and bounded as follows : on the north by Mahakahatagahahena claimed by Sarambage Jayaratne Andirise Duraya and others ; on the east by Katuimbulgahahena claimed by Dewa Bandanage Abare and others ; on the south by Katuimbulgahahenekella claimed by Dewa Bandanage Nonachchi and others ; on the west by Katuimbulgahahena claimed by Dewa Bandanage Abare and others, Katuimbulgahahenewatta claimed by ditto.



Scale of 8 Chains to an Inch.

Situation : Namaneliya village in Giruwa Pattu West.

Preliminary plan 214.

Lot.	Name of Land.	Extent.
161 ..	Katuimbulgahahena ..	0 1 32
	Field sheet O 15 40—48	

Surveyor-General's Office,
Colombo, May 29, 1909.

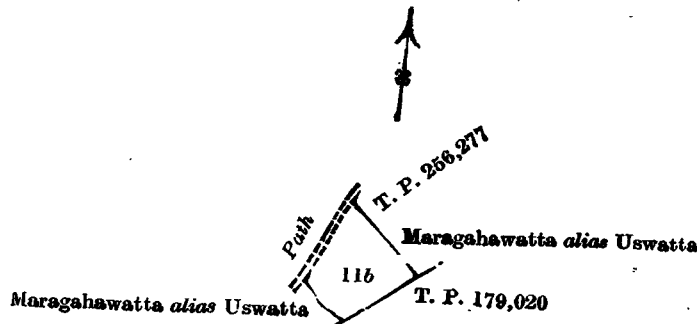
J. B. M. RIDOUT,
for Acting Surveyor-General.

II.

Preliminary plan 214.

Lot.	Name of Land.	Extent.
11b ..	Maragahawatta alias Uswattehena ..	1 1 0

and bounded as follows : on the north by a path, Maragahawatta alias Uswatta (T. P. 256,277); on the east by Maragahawatta alias Uswatta (T. P. 256,277), T. P. 179,020, on the south by T. P. 179,020, Maragahawatta alias Uswatta claimed by Mahadurage Salo and others ; on the west by Maragahawatta alias Uswatta claimed by Mahadurage Salo and others, a path. •



Scale of 8 Chains to an Inch.

Situation : Namaneliya village in Giruwa Pattu West.

Preliminary plan 214.

Lot.	Name of Land.	Extent.
11b ..	Maragahawatta alias Uswattehena ..	1 1 0
	Field sheet O 15 55—63	

Surveyor-General's Office,
Colombo, May 29, 1909.

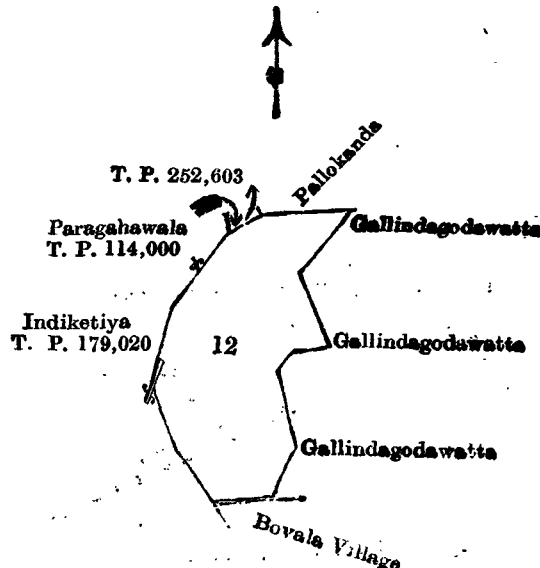
J. B. M. RIDOUT,
for Acting Surveyor-General.

III.

Preliminary plan 214.

Lot.	Name of Land.	Extent.
12 ..	Gallindagodahena ..	5 3 27

and bounded as follows : on the north by Pallokanda claimed by Kankanidurage Dowra and others ; on the east by Gallindagodawatta claimed by Kankanidurage Disaya and others, Gallindagodawatta claimed by Ediribandange Batti, Gallindagodawatta claimed by Mahadurage Kiri Banga ; on the south by the village limit of Bovala ; on the west by Indiketiya (T. P. 179,020), Paragahawala sold by the Crown to Mahomadu Casim Mahamadu Hassam of Dikwella (T. P. 114,000), T. P. 252,603.



Scale of 8 Chains to an Inch.

Situation : Namaneliya village in Giruwa Pattu West.

Preliminary plan 214.

Lot.	Name of Land.	Extent.	
		A.	R. P.
12 ..	Gallindagodahena ..	5	3 27

Field sheet O ¹⁵₅₅₋₆₃

Surveyor-General's Office,
Colombo, May 29, 1909.
3,483

J. P. M. RIDOUT,
for Acting Surveyor-General.
Hambantota S. O. 55-1909

Notice under "The Waste Lands Ordinances of 1897, 1899, 1900, and 1903."

TAKE notice that unless within three months from June 25, 1909, the persons, if any, who claim any interest in the lands hereinafter mentioned or in any one or more of such lands or to some interest therein make claim in person or in writing to the said lands or any of them or to some interest therein to J. M. Davies, Esq., Special Officer appointed under section 28 of "The Waste Lands Ordinances, 1897, 1899, 1900, and 1903," at his office at Fort, Colombo :

Such Special Officer, in pursuance of the powers vested in him by the said Ordinances, will declare by writing under his hand that the said lands or such of them, as to which no claim has been made, are the property of the Crown.

J. M. DAVIES,
Special Officer.

Description of the Lands referred to.

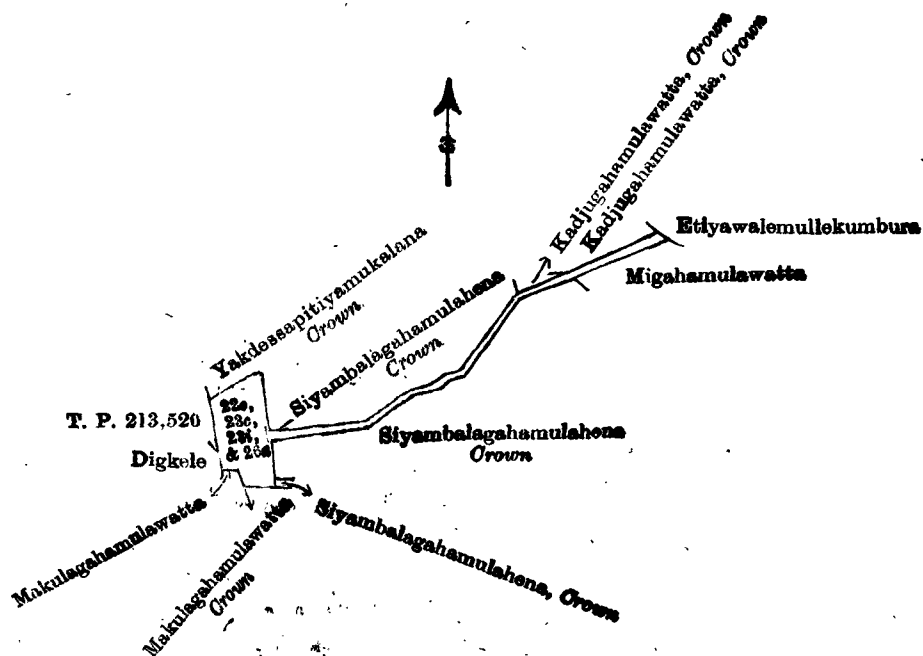
The following lots situated in the village of Elabodagama, in the Medapattu Korale West of the Katugampola hatpattu of the Kurunegala District, in the North-Western Province, as described in the annexed diagrams :—

I.

Preliminary plan 311.

Lot.	Name of Land.	Extent.	
		A.	R. P.
22e ..	Para (path) ..	0	0 9
23c ..	Karakoppuwa (cemetery) ..	0	3 20
23f ..	Para (path) ..	0	1 14
26a ..	Karakoppuwa (cemetery) ..	0	0 10
		1	1 13

and bounded as follows : on the north by Yakkessapitiyemukulana claimed by the Crown, Siyambalagahamulahena claimed by the Crown, Kajugahamulawatta claimed by the Crown ; on the east by Etiyawalemullekumbura (private) ; on the south by Migahamulawatta sold by the Crown to Peena Muna Sina Sinna Tamby, Siyambalagahamulahena claimed by the Crown, Makulagahamulawatta claimed by the Crown, Makulagahamulawatta sold by the Crown to Sena Muna Mahamadu Meera Saibu ; on the west by Dikkele sold by the Crown to Seena Muna Mahamadu Meera Saibu, T. P. 213,520.



Scale of 8 Chains to an Inch.

Situation : Elabodagama village in Medapattu West.

Preliminary plan 311.

Lot.	Name of Land.	Extent.		
		A.	R.	P.
22e ..	Para (path) ..	0	0	9
23c ..	Karakoppuwa (cemetery) ..	0	3	20
23i ..	Para (path) ..	0	1	14
26a ..	Karakoppuwa (cemetery) ..	0	0	10
		1 1 13		

Surveyor-General's Office,
Colombo, May 22, 1909.

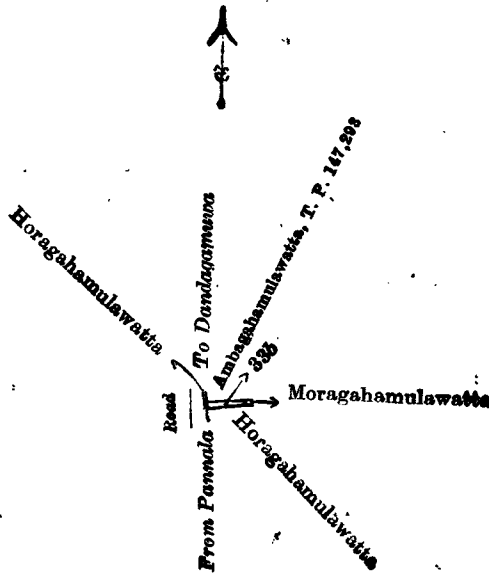
J. B. M. RIDOUT,
for Acting Surveyor-General.

II.

Preliminary plan 311.

Lot.	Name of Land.	Extent.		
		A.	R.	P.
33b ..	Para (path) ..	0	0	6

and bounded as follows: on the north by Horagahamulawatta claimed by Waputambylage Isma Lebbe, Ambagahamulawatta (T. P. 147,293); on the east by Moragahamulawatta sold by the Crown to A itamby Lebbelage Wappu Marikar; on the south by Horagahamulawatta claimed by K. B. L. Asie Ama; on the west by the road from Pannala to Dandagamuwa.



Scale of 8 Chains to an Inch.

Situation : Elabodagama village in Medapattu West.

Preliminary plan 311.

Lot.	Name of Land.	Extent.		
		A.	R.	P.
33b ..	Para (path) ..	0	0	6

Surveyor-General's Office,
Colombo, May 22, 1909.

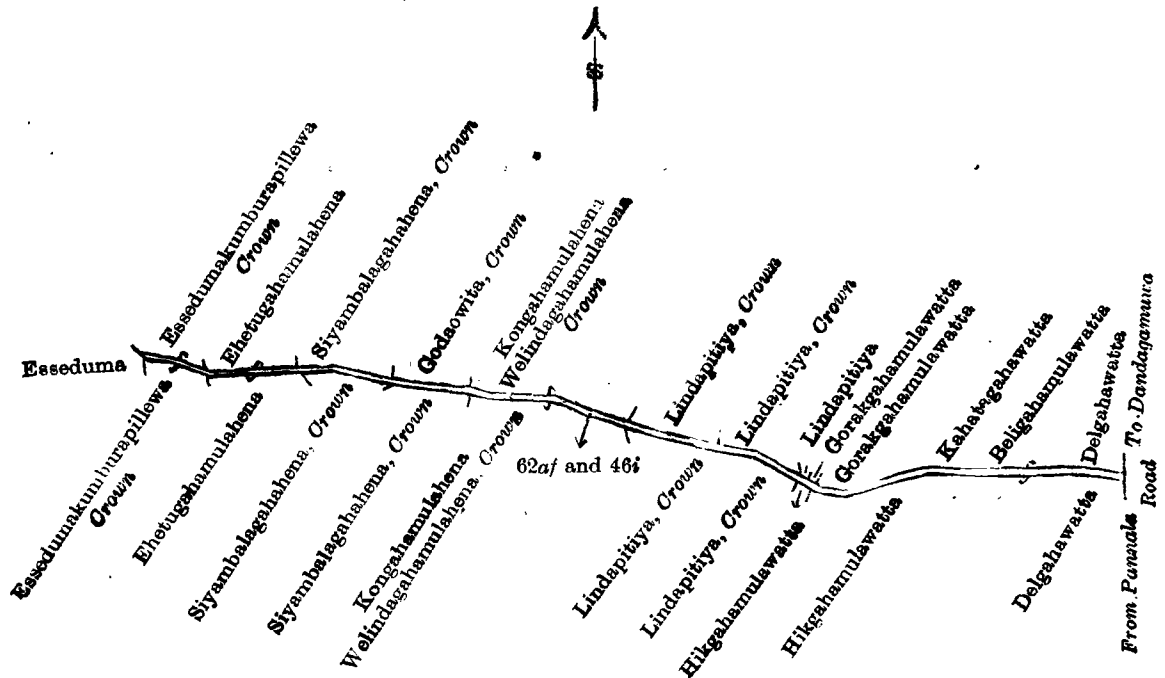
J. B. M. RIDOUT,
for Acting Surveyor-General.

I.

Preliminary plan 311.

Lots	Name of Land.	Extent.		
		A.	R.	P.
46i ..	Para (path) ..	0	1	20
62af ..	Do. ..	0	3	0
		1 0 20		

and bounded as follows : on the north by Esseddumakumburepillewa claimed by the Crown, Ehetugamahulahena sold by the Crown to Rampati Dewayalage Kiri Hettiya and others, Siyambalagahahena claimed by the Crown, Godaowita claimed by the Crown, Kongahamulahena, Welindagahamulahena claimed by the Crown, Lindapitiya claimed by the Crown, Lindapitiya claimed by Karlina and Marti. u, Gorakagahamulawatta claimed by Rampati Dewage Hatana, Gorakagahamulawatta claimed by Rampati Durayalage Saitua, Kahatagahawatta claimed by S. H. Samella, Beligahamulawatta claimed by Punchi Appu Vidane and R. Appuhamy, Delgahawatta claimed by R. Appuhamy ; on the east by the road from Dandagamuwa to Pannala ; on the south by Delgahawatta claimed by R. Appuhamy, Higgahamulawatta claimed by Asuruppuli Vidane Henelage Nanhondi and another, Higgahamulawatta sold by the Crown to ditto, Lindapitiya claimed by the Crown, Kongahamulahena, Welindagahamulahena claimed by the Crown, Siyambalagahahena claimed by the Crown, Ehetugamahulahena sold by the Crown to Rampati Dewayalage Kirihettiya and others, Esseddumakumburepillewa claimed by the Crown ; on the west by Essedduma claimed by Mudalihalmy Arachchi.



Scale of 8 Chains to an Inch.

Situation : Elabodagama village in Medapattu West

Preliminary plan 311.

Lot.	Name of Land.	Extent.
46i ..	Para (path) ..	0 1 20
62a f ..	Do. ..	0 3 0
		1 0 20

Surveyor-General's Office,
Colombo, May 22, 1909.
3,484

J. B. M. RIDOUT,
for Acting Surveyor-General.
Kurunegala S. O. 50—1909

Notice under "The Waste Lands Ordinances of 1897, 1899, 1900, and 1903."

TAKE notice that unless within three months from June 25, 1909, the persons, if any, who claim any interest in the lands hereinafter mentioned or in any one or more of such lands or to some interest therein make claim in person or in writing to the said lands or any of them or to some interest therein to J. G. Fraser, Esq., Special Officer appointed under section 28 of "The Waste Lands Ordinances, 1897, 1899, 1900, and 1903," at his office at Fort, Colombo :

Such Special Officer, in pursuance of the powers vested in him by the said Ordinances, will declare by writing under his hand that the said lands or such of them, as to which no claim has been made, are the property of the Crown.

J. G. FRASER,
Special Officer.

Description of the Lands referred to.

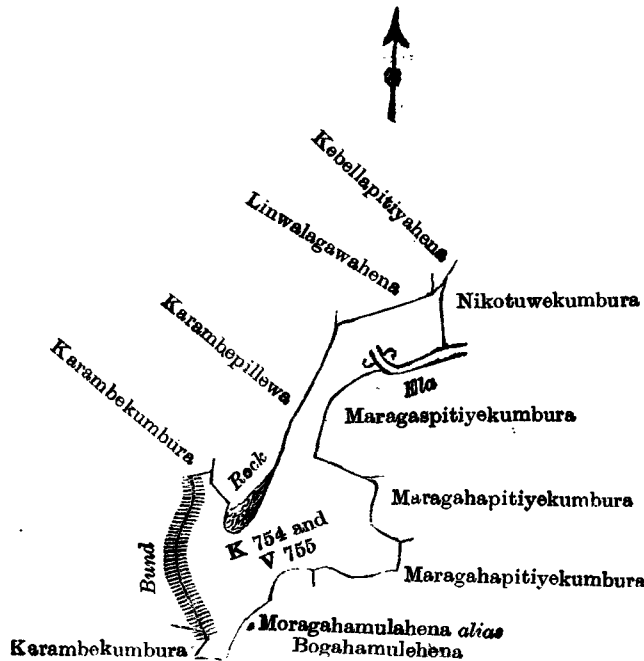
The following lots situated in the village of Wadupola, in the Ihalawisideke korale of the Hiriyala hatpattu of the Kurunegala District, in the North-Western Province, as described in the annexed diagrams :—

I.

Preliminary plan 1,795.

Lot.	Name of Land.	Extent.	
		A.	R. P.
K 754 ..	Dinwalaroda ..	0	1 10
V 755 ..	Karambeamunawewa ..	1	0 6
		<u>1</u>	<u>1 16</u>

and bounded as follows : on the north by Linwalagawahena sold by the Crown to Dissanayaka Mudiyansele Ukkurala, Kabellapitiyehena sold by the Crown to ditto ; on the east by Nikotuwekumbura claimed by Dissanayake Mudiyansele Ukkurala, an ela, Maragaspitiyekumbura claimed by Disanayaka Mudiyansele Punchirala, Maragahapitiyekumbura claimed by H. Ukkuhami Vedarala, Maragahapitiyekumbura claimed by D. M. Punchirala ; on the south by Maragahapitiyekumbura claimed by D. M. Punchirala, *Moragahamulahena alias* Bogahamulehena sold by the Crown to Herat Mudiyansele Kalu Banda ; on the west by Karambekumbura claimed by Herat Mudiyansele Kalu Banda and others, a bund, Karambekumbura claimed by Herat Mudiyansele Kalu Banda, a rock, Karambepillewa claimed by B. M. Kalu Banda.



Scale of 4 Chains to an Inch.

Situation : Wadupola village in Ihalawisideke korale.

Preliminary plan 1,795.

Lot.	Name of Land.	Extent.	
		A.	R. P.
K 754 ..	Dinwalaroda ..	0	1 10
V 755 ..	Karambeamunawewa ..	1	0 6
		<u>1</u>	<u>1 16</u>

Surveyor-General's Office,
Colombo, May 5, 1909.

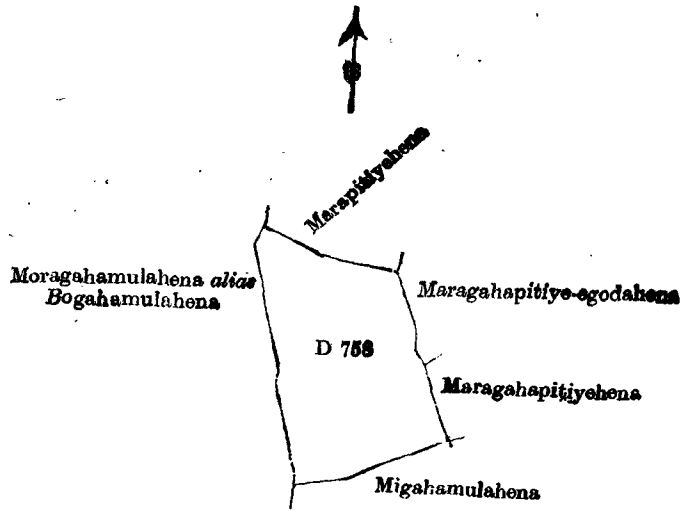
A. H. G. DAWSON,
for Acting Surveyor-General.

II.

Preliminary plan 1,795.

Lot.	Name of Land.	Extent.	
		A.	R. P.
D 758 ..	Dambaghamulahena ..	1	1 18

and bounded as follows : on the north by Marapitiyehena sold by the Crown to Herat Mudiyansele Punchirala and another ; on the east by Maragahapitiyegodahena sold by the Crown to Dissanayaka Mudiyansele Ukkurala, Maragahapitiyehena sold by the Crown to Herat Mudiyansele Ran Menika ; on the south by Migahamulahena sold by the Crown to Herat Mudiyansele Tikiri Banda and others ; on the west by Moragahamulahena *alias* Bogahamulahena sold by the Crown to Herat Mudiyansele Kalu Banda.



Scale of 4 Chains to an Inch.

Situation : Wadupola village in Ihalawisideke korale.

Preliminary plan 1,795.

Lot.	Name of Land.	Extent. A. R. P.
D 758	Dambagahamulahena	1 1 18

Surveyor-General's Office,
Colombo, May 5, 1909.

A. H. G. DAWSON,
for Acting Surveyor-General.

III.

Preliminary plan 1,795.

Lot.	Name of Land.	Extent. A. R. P.
I 756	Muttettuwehena	0 0 7

and bounded as follows : on the north and east by Muttetuwekumbura claimed by D. Punchirala ; on the south and west by an ela.



Scale of 4 Chains to an Inch.

Situation : Wadupola village in Ihalawisideke korale.

Preliminary plan 1,795.

Lot.	Name of Land.	Extent. A. R. P.
I 756	Muttettuwehena	0 0 7

Surveyor-General's Office,
Colombo, May 5, 1909.

3,485

A. H. G. DAWSON,
for Acting Surveyor-General.
Kurunegala S. O. 51—1909

Notice under "The Waste Lands Ordinances of 1897, 1899, 1900, and 1903."

TAKE notice that unless within three months from June 25, 1909, the persons, if any, who claim any interest in the land hereinafter mentioned make claim in person or in writing to the said land or to some interest therein to J. G. Fraser, Esq., Special Officer appointed under section 28 of "The Waste Lands Ordinances, 1897, 1899, 1900, and 1903," at his office at Fort, Colombo:

Such Special Officer, in pursuance of the powers vested in him by the said Ordinances, will declare by writing under his hand that the land, to which no claim has been made, is the property of the Crown.

J. G. FRASER,
Special Officer.

Description of the Land referred to.

The land commonly called or known as Ambalankandurawattepatana, situated in the village of Gonamutawa in the Mahapalata korale of the Udukinda division, in the Province of Uva; containing in extent 10 perches, shown as lot 16e3 in preliminary plan 121, and in the annexed diagram therefrom; and bounded as follows: on the north by the road from Bandarawela to Liyangahawala; on the east and south by T. P. 168,489; on the west by the road from Bandarawela to Liyangahawala.



Scale of 8 Chains to an Inch.

Situation: Gonamutawa village in Mahapalata korale, Badulla District.

Preliminary plan 121.

Lot.	Name of Land.	Extent.
16e3	Ambalankandurawattepatana	0 0 10

Field sheet M 53—61

Surveyor-General's Office,
Colombo, May 29, 1909.
3,486

J. B. M. RIDOUT,
for Acting Surveyor-General.
Uva S. O. 27—1909

Notice under "The Waste Lands Ordinances of 1897, 1899, 1900, and 1903."

TAKE notice that unless within three months from June 25, 1909, the persons, if any, who claim any interest in the lands hereinafter mentioned or in any one or more of such lands make claim in person or in writing to the said lands or any of them or to some interest therein to N. A. Hampton, Esq., Special Officer appointed under section 28 of "The Waste Lands Ordinances of 1897, 1899, 1900, and 1903," at his office at Fort, Colombo:

Such Special Officer, in pursuance of the powers vested in him by the said Ordinances, will declare by writing under his hand that the said lands or such of them, as to which no claim has been made, are the property of the Crown.

N. A. HAMPTON,
Special Officer.

Description of the Lands referred to.

The following lots situated in the village of Karawita, in the Nawadun korale of the Ratnapura District, in the Province of Sabaragamuwa, as described in the annexed diagrams:—

I.

Preliminary plan 39.

Lot.	Name of Land.	Extent.
6	Kottegodamukalana	42 3 10
6a	Do.	5 1 3
6b	Do.	0 0 12
9	Diganekandemukalana	277 3 35

Lot.	Name of Land.	Extent.		
		A.	R.	P.
11	Ganga-addaramuttettuhena, Gangabodawelipotehena, Talagahahena, Welihena, Yahalpolahena, Wattedehena, Arambehena, Dehigalahena, Dikhena, Harassehena, Ittegalahena, Mottawehena, Mudalipanguwehena, Kanaihahena, Maragastennehena, Tennehena, Kattadigehena, Nindahena, Aluketiyehena, Pahalapareigalahena, Udahapareigalahena, Gorokgahahena, Diyatennehena, Panugalgodehena, Dampahalagehena, Nairgalahena, Pahalaheressehena, Udahaheressehena, Kirimetitennehena	739	1	30
58	Elawellaokanda, Radagekumburegoda, Ambagahadeniya, Madawalahena, Alakolawilahena, Kandekandehena, Kapugewattamukalana, Horangalayahena, Madolwitiyemukalana, Dikowitahena	1,816	1	15
		2,881	3	25

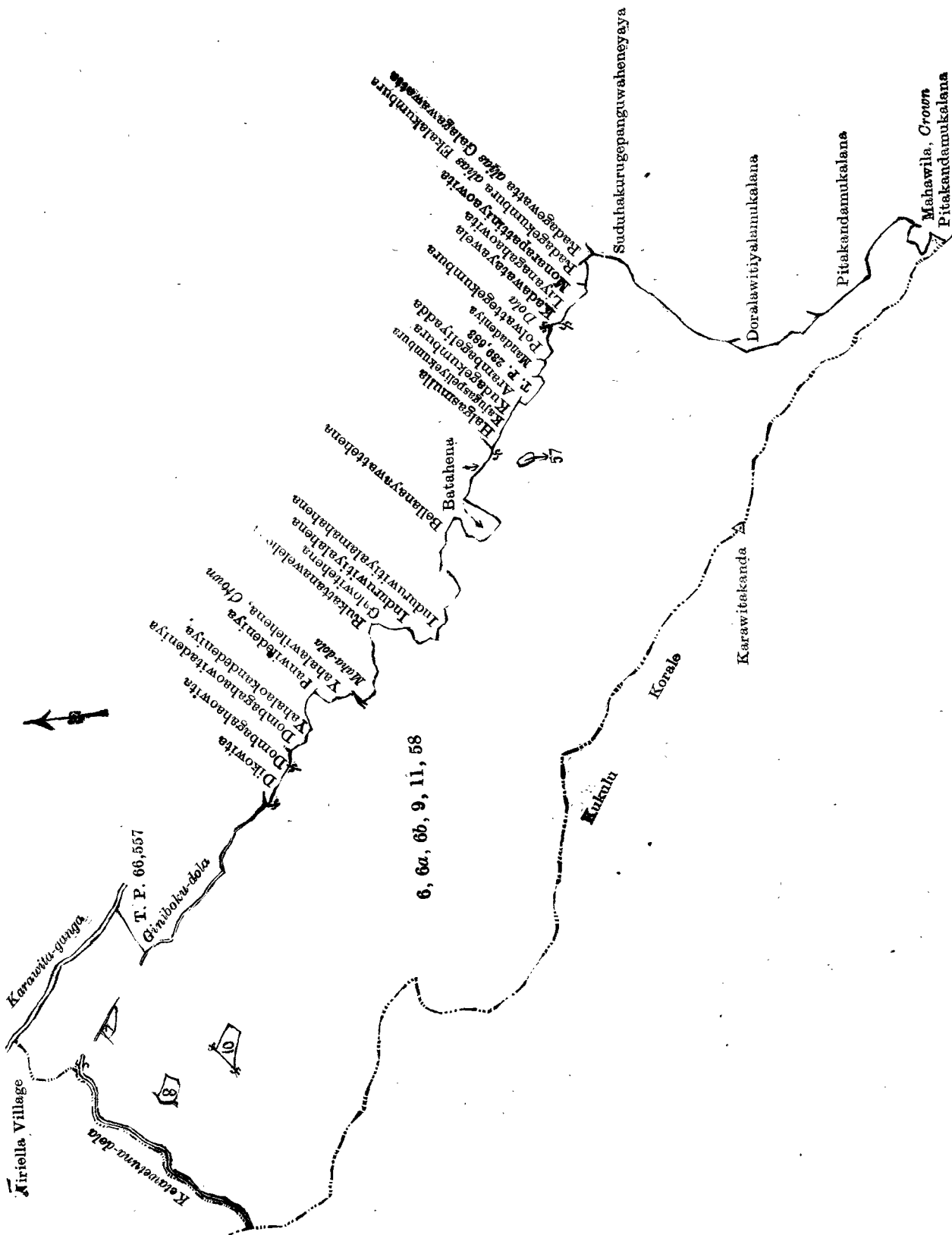
and bounded as follows: on the north by the village limit of Niriella, the Karawita-ganga, T. P. 66,557, the Ginibokudola, Dikowita claimed by Pataka Mudiyanse Wastuhami, Dombagahaowita claimed by D. H. W. Tennakoon and others, Dombagahaowitadeniya claimed by D. H. W. Tennakoon, Yahalaokandedeniya claimed by Pataka Mudiyanse Wastuhami and others, Panwiladeniya claimed by ditto; Yahalawilahena claimed by the Crown, the Mahadola, Rukattanawelehena claimed by D. H. W. Tennakoon, Galowitehena claimed by ditto; Induruwitiyalahena claimed by ditto, Induruwitiyalamahahena claimed by ditto and others, Bellanoyawattahena claimed by Acharige Tikiri Naide and others, Batahena claimed by Jayasundara Mudiyanse Dingiri Menika, Halgasmulla claimed by Tamby Hewayalage Juse Hewaya and others, Kajugaspeiyekumbura claimed by W. Dingiri Nonno and others, Kudagekumbura claimed by Karawita pansala, Arambageliyadda claimed by Warnakulage Dingiri Nonno, T. P. 239,683, Mandadeniya claimed by S. Kiri Mudiyanse, Polwattegekumbura claimed by Tambyhenayalage Juse and others, a dola, Kadawatayawela claimed by Seneviratne Korala, Liyangahaowita claimed by Jayasundara Mudiyanse Dingiri Menika, Monarapattiniyaowita claimed by Seneviratne Korala and others, Radagekumbura *alias* Ekalakumbura claimed by Tamby Henayalage Juse and others, Radagewatta *alias* Galagawawatta claimed by Tamby Henayalage Juse; on the east by Suduhakurugepanguwehenyaya claimed by Suduhakurupanguwa, Doralawitiyalamukalana claimed by Kumarihamy, Pitakandemukalana claimed by Horanekarakande Panguwe Sapa, Mahawila claimed by the Crown, Pitakandemukalana claimed by Horanekarakande Panguwe Sapa; on the south and west by the boundary of the Kukulukorala.

NOTE.—The following lots lying within the above boundaries are excluded from this part of the notice, and their aggregate acreage of 15 acres is not included in the acreage of 2,881 acres 3 roods and 25 perches given above:—

Preliminary plan 39.

Lot.	Name of Land.	Extent.		
		A.	R.	P.
7	Wilehenedeniya	2	3	25
8	Galakonehenewatta	4	0	25
10	Ambagahagulanewatta	6	1	10
57	Dimmangahawatta	1	2	20
		15	0	0

[For Tracing see page 849.]



Scale of 48 Chains to an Inch.

Situation : Karawita village in Nawadun korale of Ratnapura District.

Preliminary plan 39.

Lot.	Name of Land.	Extent.		
		A.	R.	P.
6 ..	Kottegodamukalana ..	42	3	10
6a ..	Do. ..	5	1	3
6b ..	Do. ..	0	0	12
9 ..	Diganekandemukalana ..	277	3	35
11 ..	Ganga-addaramuttettuhena, Gangabodawelipotehena, Talagahahena, Welihena, Yahalpolahena, Wattehena, Arambehena, Dehigalahena, Dikhena, Harassehena, Ittegalahena, Mottawehena, Mudalipanguwehena, Kanaiyahena, Maragastennehena, Tennehena, Kattadi-gehena, Nindahena, Aluketiyehena, Pahalapareigalahena, Udahapareigalahena, Gorokgahahena, Diyatennehena, Panugalgodehena, Dampahalagehena, Nai-galahena, Pahalaheressehena, Udahaheressehena, Kirimetitennehena ..	739	1	30
58 ..	Elawellaokanda, Radagekumburegoda, Ambagaha-deniya, Madawalahena, Alakolawilahena, Kandede-kandehena, Kapugewattamukalana, Horangalayahena, Madolwitiyemukalana, Dikowitahena ..	1,816	1	15
		<u>2,881</u>	<u>3</u>	<u>25</u>
<i>Lots excluded.</i>				
7 ..	Wilhenedeniya ..	2	3	25
8 ..	Galakonehenewatta ..	4	0	25
10 ..	Ambagahagulanewatta ..	6	1	10
57 ..	Dimmangahawatta ..	1	2	20
		<u>15</u>	<u>0</u>	<u>0</u>

Sheets L ²⁴ 35-43, L ²⁴ 51-59, L ²⁴ 52-60, O ⁴ 4-12, & O ⁴ 5-13

Surveyor-General's Office,
Colombo, May 26, 1909.

J. B. M. RIDOUT,
for Acting Surveyor-General.

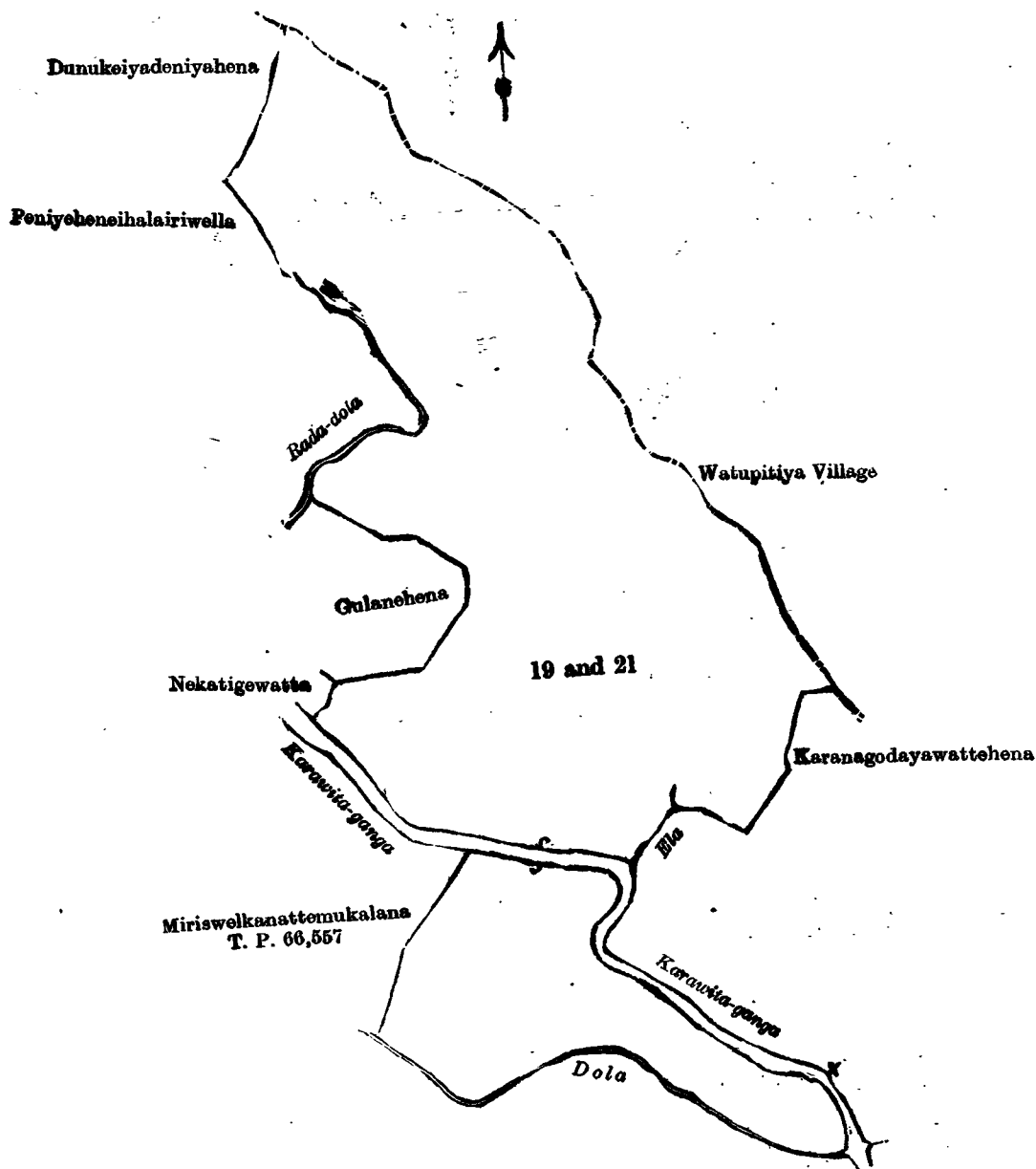
II.

Preliminary plan 39.

Lot.	Name of Land.	Extent.		
		A.	R.	P.
19 ..	Berawakkandeyaya, Iriyagahahenamukalana, Miyana-koladeniyehenemukalana, Kussigehenemukalana ..	184	0	5
21 ..	Hiwandagodayahena, Ganga-addarahena, Lokadeniyehena, Radawattehena ..	42	3	10
		<u>226</u>	<u>3</u>	<u>15</u>

and bounded as follows : on the north by the village limit of Watupitiya ; on the east by the village limit of Watupitiya, Karandagodawayattehena claimed by Rataka Mudiyansele Wastuhamy, an ela, the Karawita-ganga ; on the south by a dola ; on the west by Miriswelkanattemukalana (T. P. 66,557), the Karawita-ganga, Nekatigewatta claimed by Tennakoon Dingi Mahatmaya, Gulanehena claimed by Polwattege Mituruhamy and others, the Rada-dola, Peniyehena-ihalairiwella claimed by D. H. W. Tennakoon and others, Dunu-keiyadeniyehena claimed by ditto.

[For Tracing see page 851.]



Scale of 16 Chains to an Inch.

Situation : Karawita village in Nawadun korale.

Preliminary plan 39.

Lot.	Name of Land.	Extent. A. R. P.
19 ..	Berawakkandeyaya, Iriyagahahenamukalana, Miyanakoladeniyehenemukalana, Kussigehenemukalana ...	184 0 5
21 ..	Hiwandagodayahena, Ganga-addarahena, Lokadeniyehena, Radawattahena	42 3 10
		<hr/> 226 3 15 <hr/>

Sheets L 24 35-43, L 24 36-44, & L 24 52-60

Surveyor-General's Office,
Colombo, May 26, 1909.

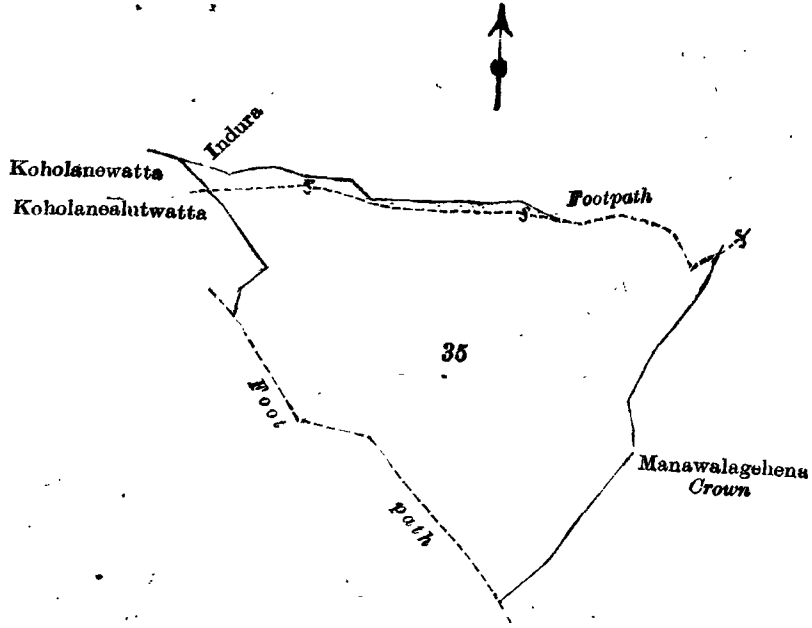
J. B. M. RIDOUT,
for Acting Surveyor-General.

III.

Preliminary plan 39.

Lot.	Name of Land.	Extent. A. R. P.
35 ..	Nawalagehena, Vidanagehena, Indurehena	20 3 30

and bounded as follows : on the north by Indura claimed by Nawale Mudiyanseleage Punchi Mahatnaya and others, a footpath ; on the east by Manawalagehena claimed by the Crown ; on the south by a footpath ; on the west by a footpath, Koholanealutwatta claimed by Tennakoon Mudiyanseleage Dingi Banda, Koholane-watta claimed by ditto and others.



Scale of 8 Chains to an Inch.

Situation : Karawita village in Nawadun korale.

Preliminary plan 39.

Lot.	Name of Land.	Extent. A. R. P.
35	Nawalagehena, Vidanegehena, Indurehena	30 3 20

Field sheet L ²⁴ 52—60

Surveyor-General's Office,
Colombo, May 26, 1909.

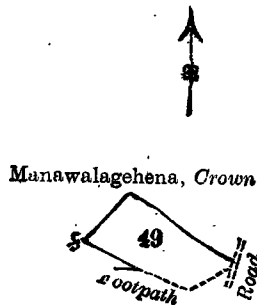
J. B. M. RIDOUT,
for Acting Surveyor-General.

IV.

Preliminary plan 39.

Lot.	Name of Land.	Extent. A. R. P.
49	Diwikotuwehena	1 0 35

and bounded as follows : on the north by Manawalagehena claimed by the Crown ; on the east by a road, a footpath ; on the south by a footpath, Manawalagehena claimed by the Crown ; on the west by Manawalagehena claimed by the Crown.



Scale of 8 Chains to an Inch.

Situation : Karawita village in Nawadun korale.

Preliminary plan 39.

Lot.	Name of Land.	Extent. A. R. P.
49	Diwikotuwehena	1 0 35

Field sheet L ²⁴ 52—60

Surveyor-General's Office,
Colombo, May 26, 1909.

J. B. M. RIDOUT,
for Acting Surveyor-General.

V.

Preliminary plan 39.

Lot.	Name of Land.	Extent.		
		A.	R.	P.
80	Morawakella, Kahataokanda, Kahatahena, Hoppugahaokanda	949	2	0
90	Kahataokanda, Pitakandemukulana, Indolagulanewatta, Indolagawawatta, Ellapallehena, Parohena, Suduhakurupanguwa, Nagahaokandewatta, Udukumburewatta	1,265	0	39
90a	Nubudugodadolagawamukulana	95	2	29
90b	Doralawitiyalamukulana	15	0	21
96	Kudaullana	0	1	32
97	Paremedawatta	0	0	25
98	Medawattedeniya	0	1	5
		2,326	1	22

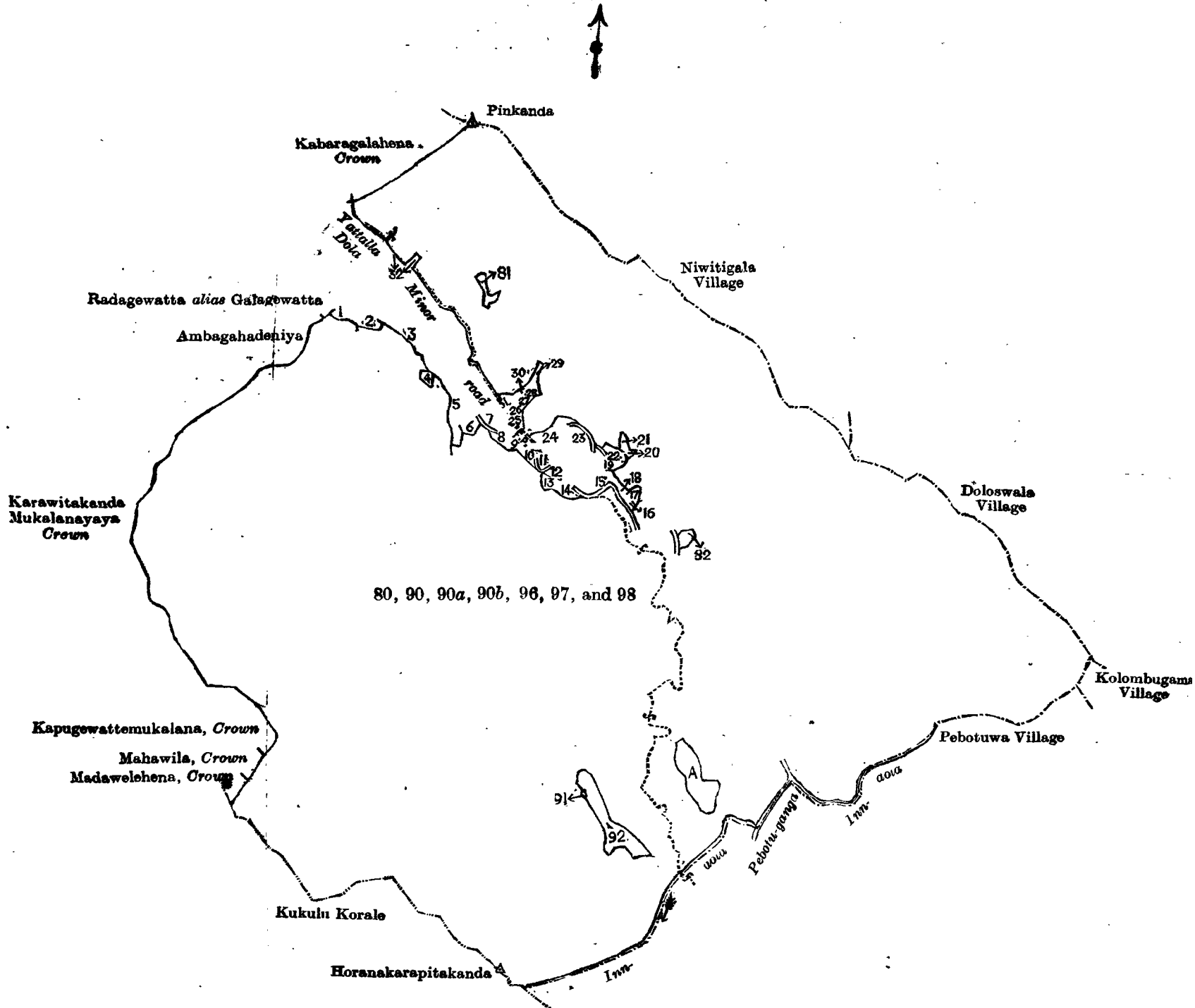
and bounded as follows : on the north by Kabaragalihena claimed by the Crown, the village limit of Niwitigala, the village limit of Doloswala ; on the east by the village limit of Doloswala, the village limit of Kelombugama, the village limit of Pebotuwa, the Inndola, the Pebotu-ganga ; on the south by the Inndola, the boundary of the Kukulukorale ; on the west by Madawalehena claimed by the Crown, Mahawila claimed by the Crown, Kapugewattemukalana claimed by the Crown, Karawitakandemukulanyaya claimed by the Crown, Ambagahadeniya claimed by Tamby Hewayalage Juse, Radagewatta *alias* Galagewatta claimed by ditto, Delugahawatta claimed by Endagamage Siriwardanahamy, Acharigewatta claimed by ditto, the Udukumburedola, Aludeniya cultivated by Dawulkarage Haramanis Sinno, the Udukumburedola, Kanattegedarawatta claimed by Talagahawattelage Biya and ditto Kira, the Karawita-ganga, Ibulewatta claimed by Endagamage Siriwardanahamy, Udagamawatta claimed by Danapala Mudiyansele Madduma Banda, Tuttirikanattewatta claimed by Dawulkarage Haramanis, the Karawita-ganga, Bogahawatta, &c., claimed by Haradasage Maddumahamy and others, Nayigahawatta claimed by Geris Fonseka, Ihalagedarawatta claimed by ditto, the Karawita-ganga, Delagewatta, &c., claimed by Dawulkarage Haramanis Sinno and others, Thunduwawatta claimed by Alupotage Rattaranhamy, Delagewatta, &c., claimed by Dawulkarage Haramanis Sinno and others, the Gonagaha-ela, Kalupolayalokandeowita claimed by Vedaralage Rammalhamy and others, Hokkadeniya claimed by ditto, Delagewatta, &c., claimed by Dawulkarage Haramanis Sinno and others, the Karawita-ganga, Doloswalayawatta claimed by Alutabattanage Dingiri Mahatmaya, a footpath, Halgahawatta claimed by Endagamage Siriwardanahamy and others, Alupothagekumbura claimed by Tennakoon Dingiri Mahatmaya and others, Paragahayata-aswedduma claimed by Alupotage Rattaranhamy and others, Rambukgekumbura claimed by Alupotage Rattaranhamy, Udapurana *alias* Rambukgekumburedeniya claimed by Endagamage Siriwardanahamy, Rambukgekumbura claimed by Alupotage Rampathamy and others, Jambugamulawatta claimed by Tennakoon Dingiri Mahatmaya and others, a minor road, Badamurukkeumburuyaya claimed by Jalatge Setuhamy, Danapala Mudiyansele Rattaranhamy and others, the Yattaladola.

NOTE.—The following lots lying within the above boundaries are excluded from this part of the notice, and their aggregate acreage of 20 acres 2 roods and 21 perches is not included in the acreage of 2,326 acres 1 rood and 22 perches given above :—

Preliminary plan 39.

Lot.	Name of Land.	Extent.		
		A.	R.	P.
81	Muttettuwedeniya	1	1	6
82	Kahataokanda	1	3	0
91	Talgahawattedeniya	0	0	29
92	Talgahawatta, Kawurantiyawatta, Medawatta, Murungagahawatta	9	1	2
A { 93	Godellewatta	1	0	16
94	Pahalakumbura, Udakumbura, Medakumbura	2	3	13
95	Negirikandewatta	4	0	35
		20	2	21

[For Tracing see page 854.]



- | | | |
|------------------------|---------------------------|---|
| 1 Delugahawatta | 12 Bogahawatta, &c. | 23 Karawita-ganga |
| 2 Acharigewatta | 13 Nayigahawatta | 24 Doloswalayawatta |
| 3 Uduhumbura-dola | 14 Inalagederawatta | 25 Halgahawatta |
| 4 Aludeniya | 15 Karawita-ganga | 26 Alupotagekumbura |
| 5 Uduhumbura-dola | 16 Delagewatta, &c. | 27 Paragahayata-aswedduma |
| 6 Kanattogederawatta | 17 Thunduwawatta | 28 Rambukgekumbura |
| 7 Karawita-ganga | 18 Delagewatta, &c. | 29 Udapurana <i>alias</i> Rambukgo
kumburadeniya |
| 8 Ibulewatta | 19 Gonagaha-ela | 30 Rambukgekumbura |
| 9 Udagamawatta | 20 Kalupolayalokandaowita | 31 Jambugahamulawatta |
| 10 Tuttirikanattewatta | 21 Hokkadeniya | 32 Badamurukkekumburuyaya |
| 11 Karawita-ganga | 22 Delagewatta, &c. | |

Scale of 32 Chains to an Inch.

Situation : Karawita village in Nawadun korale.

Preliminary plan 39.

Lot.	Name of Land.	Extent.	
		A.	R. P.
80	Morawakella, Kahataokanda, Kahatahena, Hoppugaha-okanda	949	2 0
90	Kahataokanda, Pitakandemukalana, Indolagulanewatta, Indolagawawatta, Ellapallehena, Parehena, Suduhakurupanguwa, Nagahaokandewatta, Udukumburewatta	1,265	0 39
90a	Nubudugodadolagawamukalana	95	2 20
90b	Doralawitiyalamukalana	15	0 21
96	Kudaullana	0	1 32
97	Paremedawatta	0	0 25
98	Medawattedeniya	0	1 5

2,326 1 22

Lots excluded.

81	Muttettuwedeniya	1	1 6
82	Kahataokanda	1	3 0
91	Talgahawattedeniya	0	0 29
92	Talgahawatta, Kawurantiyawatta, Medawatta, Murungagahawatta	9	1 2
A { 93	Godellewatta	1	0 16
94	Pahalakumbura, Udakumbura, Medakumbura	2	3 13
95	Negirikandewatta	4	0 35

20 2 21

Field sheets L ²⁴ 53-61, L ²⁴ 54-62, O ⁴ 5-13, & O ⁴ 6-14

Surveyor-General's Office,
Colombo, May 26, 1909.
3,487

J. B. M. RIDOUT,
for Acting Surveyor-General.
Ratnapura S. O. 7-1909

Notice under "The Waste Lands Ordinances of 1897, 1899, 1900, and 1903."

TAKE notice that unless within three months from June 28, 1909, the persons, if any, who claim any interest in the land hereinafter mentioned make claim in person or in writing to the said land or to some interest therein to the Government Agent of the Province of Uva at the Badulla Kachcheri :

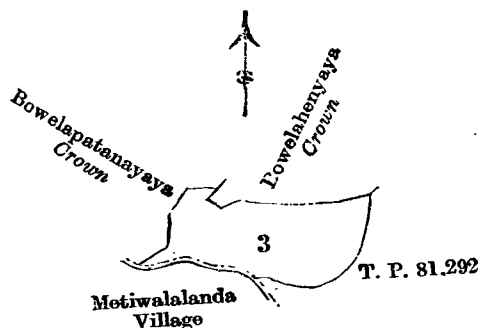
Such Government Agent, in pursuance of the powers in him vested by "The Waste Lands Ordinances of 1897, 1899, 1900, and 1903," shall declare by writing under his hand that the said land, to which no claim has been made, is the property of the Crown.

Badulla Kachcheri,
April 27, 1909.

J. O'K. MURTY,
Government Agent.

Description of the Land referred to.

The land commonly called or known as Bowelawatta, situate in the village of Bowela, in the Dehiwinipalata korale of the Udukinda division, in the Province of Uva, containing in extent 2 acres 2 roods and 9 perches, and shown as lot 3 in preliminary plan 42 and in the annexed certified tracing therefrom; and bounded as follows: on the north by Bowelapatanayaya declared Crown, Bowelahenyaya declared Crown; on the east by T. P. 81,292; on the south by T. P. 81,292, the village limit of Metiwalalanda; on the west by Bowelapatanayaya declared Crown.



Scale of 8 Chains to an Inch.

Situation : Bowela village in Udukinda division of Dehiwinipalata korale.

Preliminary plan 42.

Lot.	Name of Land.	Extent.	
		A.	R. P.
3	Bowelawatta	2	2 9

Surveyor-General's Office,
Colombo, June 1, 1908.
3,488

P. D. WARREN,
Surveyor-General.

FINAL ORDERS.

Order under Section 4, Sub-section (1), of "The Waste Lands Ordinances of 1897, 1899, 1900, and 1903," declaring Lands to be Crown Property.

In the matter of the lands commonly called or known as Kirimetiagalahena, Tholabopandurahena, Nawalegodahena, Talagahagodahena, Gallendehena, &c., situate in the village of Ambagasmulla, in the West Giruwa pattu of the Hambantota District, in the Southern Province, and of "The Waste Lands Ordinances of 1897, 1899, 1900, and 1903."

WHEREAS in pursuance of section 1 of the said Ordinances it was duly notified on July 3, 1908, that if no claim to the lands commonly called or known as Kirimetiagalahena, Tholabopandurahena, Nawalegodahena, &c., situate in the village of Ambagasmulla, in the Giruwa Pattu West of the Hambantota District, in the Southern Province, containing in extent 198 acres and 13 perches and shown as lots 1, 1a, 2, and 16 in preliminary plan 204, and in the annexed certified tracing therefrom, was made to Walter Ernest Wait, Special Officer appointed under section 28 of the said Ordinances, within the period of three months from the date specified in such notice, such lands would be declared the property of the Crown and dealt with on account of the Crown (*vide* Notice No. 3,094):

And whereas (1) Ambagasmulle Jasinge Loku Appu, (2) Atukoralage Kalu Appu, (3) Munasinge Danoris, (4) Wannige Juwanis, (5) Atukoralage Baba, (6) Walakande Gamage Davith made claim thereto, and whereas the said 1st, 3rd, 4th, and 6th claimants have withdrawn their claims to the said lands; and whereas the said 2nd and 5th claimants having been duly called upon by me by a notice in writing under section 4 (1) of the said Ordinances, duly served upon them to produce before me the evidence and documents upon which they might rely in proof of their claims, did not appear or produce such evidence and documents; I, Walter Ernest Wait, Special Officer appointed under section 28 of the said Ordinances under and by virtue of the powers vested in me in that behalf by section 4 of the said Ordinances, do hereby on March 20, 1909, order and declare under section 4, sub-section (1), of the said Ordinances, that the said lands, as more fully described herein below, are the property of the Crown.

Description of the Lands referred to.

The following lots situated in the village of Ambagasmulla, in the West Giruwa pattu of the Hambantota District, in the Southern Province, as described in the annexed certified tracing:—

Lot.	Name of Land.	Extent.		
		A.	R.	P.
1 ..	Kirimetiagalahena, Tholabopandurahena, Nawalegodahena, Talagahagodahena, Gallendehena, Ulpothodehena, Bogahagodehena, Iththegalahena, Lolu-gahahena, Paluwattehena, Kotabogahagawahena ..	158	0	8
1a ...	Bogahagodawatta <i>alias</i> Kudagahakoratuwa (P. P. 6,390/16,951) ..	0	3	24
2 ..	Tennaudawattehena, Kiriwanaketiyehehena, Talagahogedawattekele, Talagahagodahena, Iththegalagawakoratuwa, Galgodamandiya, Madumalgahawattehena, Galgodemandyekelle, Megahawattekelles, Ulpothodehenekelles, and Kirimetihena ..	36	0	26
16 ...	Metihakkekoratuwa ...	2	3	35
		198	0	13

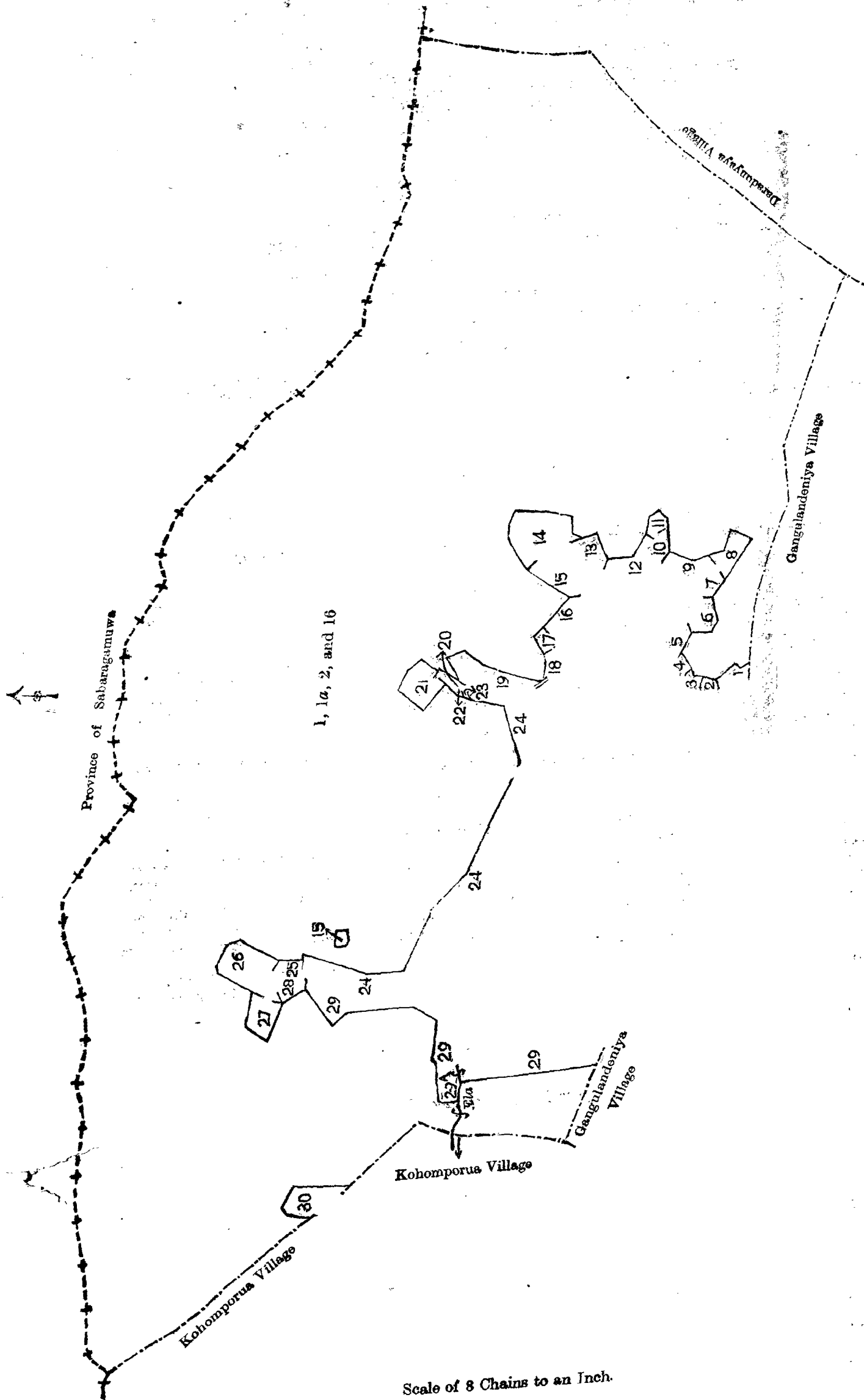
and bounded as follows: on the north by the limit of the Province of Sabaragamuwa; on the east by the village limit of Daradunyaya; on the south by the village limit of Gangulandeniya, Madumalgahawatta belonging to the Crown, Madumalgahawattakella belonging to the Crown, Ambagahawatta claimed by Jasinge Loku Appu, Ambagahawatta, &c., claimed by Jasinge Loku Appu and others, Madumalgahawatta claimed by Jasinge Loku Appu, Ambagahawatta, &c., claimed by Jasinge Loku Appu and others, Tennaudawatta claimed by Jasinge Loku Appu, Ambagahawatta, &c., claimed by Jasinge Loku Appu and others, Gorakagahawatta claimed by Ratnayake Koralage Eliashamy, Ambagahawattekelles formerly claimed by the Crown and Jasinge Loku Appu and now sold by the Crown, Gorakagahawatta claimed by Ratnayake Koralage Eliashamy, Talgahagodawatta claimed by Jasinge Loku Appu, Talgahagodawatta claimed by Jasinge Loku Appu and the Crown, Talgahagodawatta claimed by Jasinge Loku Appu, Ambagahawatta, &c., claimed by Jasinge Loku Appu and others, Dikgedigahawatta claimed by Atukoralage Kalu Appu and others, Ambagahawatta, &c., claimed by Jasinge Appu and others, Pansalawatta, Kankanangeruppe, &c., claimed by Jasinge Mohottihamy and others, Ulpotahenekumbura *alias* Kalugedigahakumbura claimed by Jasinge Mohottihamy and the Crown, Ulpotahenewatta *alias* Kalugedigahakoratuwa claimed by Wannichchige Juanisappu and the Crown, Ulpotahenekumbura *alias* Kalugedigahakumbura claimed by Jasinge Mohottihamy and the Crown, Pansalawatta, Kankanange Ruppe, &c., claimed by Jasinge Mohottihamy and others, Kendegaskoratuwa claimed by Atukoralage Kaluappu, Kendegaskoratuwa claimed by Atukoralage Kaluappu and the Crown, Kendegaskoratuwa claimed by Atukoralage Baba and the Crown, Kendegaskoratuwa claimed by Atukoralage Kalu Appu, Pansalawatta, Kankanangeruppe, &c., claimed by Jasinge Mohottihamy and others, an ela, Pansalawatta, Kankanangeruppe claimed by Jasinge Mohottihamy, &c., the village limit of Gangulandeniya; on the west by the village limit of Kohomporuwa, Kotabogahahenakella claimed by Mahanamanan Geeganage Patirat Appuhamy and the Crown, the village limit of Kohomporuwa.

NOTE.—The following lot lying within the above boundaries is excluded from this order, and its area of 12 perches is not included in the acreage of 198 acres and 13 perches given above:—

Lot.	Name of Land.	Extent.		
		A.	R.	P.
15 ...	Bogahagodakoratuwa ..	0	0	12

March 20, 1909.

W. E. WAIT,
Special Officer.



- | | |
|-----|--|
| 1 | Madumalgahawatta, Crown |
| 2 | Madumalgahawattakella, Crown |
| 3 | Do. |
| 4 | Ambagahawatta |
| 5 | Ambagahawatta, &c. |
| 6 | Madumalgahawatta |
| 7 | Ambagahawatta, &c. |
| 8 | Tennaudawatta |
| 9 | Ambagahawatta, &c. |
| 10 | Gorakagahawatta |
| 11 | Ambagahawattakella, Crown |
| 12 | Gorakagahawatta |
| 13 | Talgahagodawatta |
| 14 | Talgahagodawatta |
| 15 | Do. |
| 16 | Ambagahawatta, &c. |
| 17 | Dikgedigahawatta |
| 18 | Ambagahawatta, &c. |
| 19 | Pansalawatta, Kankanangeruppe, &c. |
| 20 | Ulpotahenekumbura alias Kalugedigaha kumbura |
| 21 | Ulpotahenewatta alias Kalugedigahakoratuwa |
| 22 | Ulpotahenekumbura alias Kalugedigahakumbura |
| 23 | Do. |
| 24 | Pansalawatta, Kankanangeruppe, &c. |
| 25 | Kendegaskoratuwa |
| 26 | Do. |
| 27 | Do. |
| 28 | Do. |
| 29 | Pansalawatta, Kankanangeruppe, &c. |
| 29a | Ela |
| 29 | Pansalawatta, Kankanangeruppe, &c. |
| 30 | Kotabogahahenkella |

Scale of 8 Chains to an Inch.

Situation : Ambagasmulla village in Giruwa Pattu West of Hambantota District.

Preliminary plan 204.

Lot.	Name of Land.	Extent.		
		A.	R.	P.
1	.. Kirimetiagaladena, Tholabopandurahena, Nawalegodahena, Talagahagodahena, Gallendehena, Ulpothodehena, Bogahagodehena, Iththegaladena, Lolu-gahahena, Paluwatthehena, Kotabogahagawahena ..	158	0	8
1a	.. Bogahagodawatta <i>alias</i> Kudagahakoratuwa (P. P. 6,390/16,951) ..	0	3	24
2	.. Tennaudawattehena, Kiriwanaketiye-hena, Talagahagode-wattekele, Talagahagodahena, Iththegalagawa-koratuwa, Galgodamandiya, Madumalgahawattehena, Galgodemandyekelle, Megahawattekelle, Ulpothegodehenekelle, Kirimetihena ..	36	0	26
16	... Metihakkekoratuwa ..	2	3	35
		<hr/>		
		198	0	13
		<hr/>		
<i>Lot excluded.</i>				
15	.. Bogahagodakoratuwa ..	0	0	12

Field sheets O ¹⁵ 8-16, and P ¹¹ 1-9

Surveyor-General's Office,
Colombo, May 20, 1908.
Hambantota S. O. 285

P. D. WARREN,
Surveyor-General.

**Order under Section 2 of "The Waste Lands Ordinances of 1897, 1899, 1900, and 1903,"
declaring Land to be Crown Property.**

In the matter of the land commonly called or known as Helambawalahenyaya, situate in the village of Liyanakatuwa, in the West Giruwa pattu of the Hambantota District, in the Southern Province, and of "The Waste Lands Ordinances of 1897, 1899, 1900, and 1903."

THE notice required by section 1 of "The Waste Lands Ordinances of 1897, 1899, 1900, and 1903," having been duly published in manner prescribed by that section in respect of the above-named land (*vide* Notice No. 3,251), and no claim having been made to the said land or to any interest therein within the period of three months from the date specified in the said notice, I, Frederick Lewis, Special Officer appointed under section 28 of the said Ordinances, under and by virtue of the powers vested in me in that behalf by section 2 of the said Ordinances, do hereby on May 3, 1909, order and declare that the said lands, as more fully described herein below, situate in the village of Liyanakatuwa, in the West Giruwa pattu of the Hambantota District, in the Southern Province, and shown as lot 3a in preliminary plan 363 and in the annexed diagram, and containing in extent 2 acres and 24 perches, is the property of the Crown.

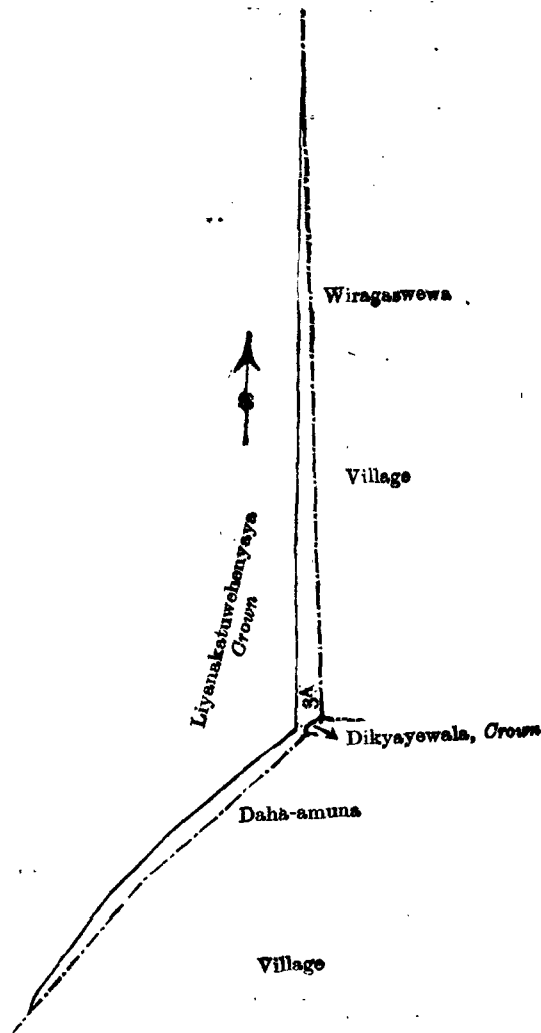
Description of the Land referred to.

The land commonly called or known as Helambawalahenyaya, situated in the village of Liyanakatuwa in the West Giruwa pattu of the Hambantota District, in the Southern Province, containing in extent 2 acres and 24 perches, shown as lot 3a in preliminary plan 363, and in the annexed diagram, and bounded as follows : on the north by Liyanakatuwehenyaya declared to be Crown property under the Waste Lands Ordinances ; on the east by the village limit of Wiragaswewa ; on the south by the Dikyayewala declared to be Crown property under the Waste Lands Ordinances, the village limit of Daha-amuna ; on the west by Liyanakatuwehenyaya declared to be Crown property under the Waste Lands Ordinances.

May 3, 1909.

FREDERICK LEWIS,
Special Officer.

[For Tracing see page 859]



Scale of 8 Chains to an Inch.

Situation : Liyanakatuwa village in West Giruwa pattu of Hambantota District.

Preliminary plan 363.

Lot.	Name of Land.	Extent. A. R. P.
3a ..	Helambawalahenyaya 2 0 24

Field sheets P 53-61 and P 5-13

Surveyor-General's Office,
Colombo, October 7, 1908.
Hambantota S. O. 286

J. B. M. RIDOUT,
for Acting Surveyor-General.

**Order under Section 2 of "The Waste Lands Ordinances of 1897, 1899, 1900, and 1903,"
declaring Lands to be Crown Property.**

In the matter of the lands commonly called or known as Wiragahawala (water hole) Pinwewehena (bund reservation), Pinwewa (tank), Olupatwalawewa (tank), and Aliyamalawewa (tank), situate in the village of Daha-amuna, in the Giruwa Pattu West of the Hambantota District of the Southern Province, and of "The Waste Lands Ordinances of 1897, 1899, 1900, and 1903."

THE notice required by section 1 of "The Waste Lands Ordinances of 1897, 1899, 1900, and 1903," having been duly published in manner prescribed by that section in respect of the above-named lands (*vide* Notice No. 3,193), and no claim having been made to the said lands, or to any interest therein within the period of three months from the date specified in the said notice, I, Frederick Lewis, Special Officer appointed under section 28 of the said Ordinances, under and by virtue of the powers vested in me in that behalf, by section 2 of the said Ordinances, do hereby on April 5, 1909, order and declare that the said lands, as more fully described herein below, situate in the village of Daha-amuna, in the Giruwa Pattu West of the Hambantota District, in the Southern Province, and shown as lots 1a, 2a, 4, 5, and 7 in preliminary plan 343 and in the annexed diagrams, and containing in extent 19 acres 1 rood and 30 perches, are the property of the Crown.

Description of the Lands referred to.

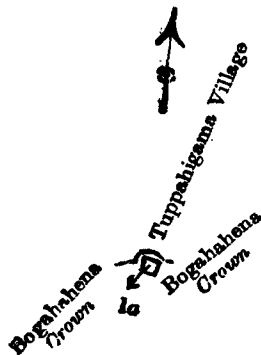
The following lots situated in the village of Daha-amuna, in the West Giruwa pattu of the Hambantota District, in the Southern Province, as described in the annexed diagrams :—

I.

Preliminary plan 343.

Lot.	Name of Land.			Extent.		
				A.	R.	P.
1a	Wiragahawala (water-hole)	--	..	0	0	5

and bounded as follows : on the north by the village limit of Tuppahigama ; on the east, south, and west by Bogahahena claimed by the Crown.



Scale of 8 Chains to an Inch.

Situation : Daha-amuna village in Giruwa Pattu West of Hambantota District.

Preliminary plan 343.

Lot.	Name of Land.			Extent.		
				A.	R.	P.
1a	Wiragahawala (water-hole)	0	0	5

Field sheet P 16
6—14

Surveyor-General's Office,
Colombo, August 6, 1908.

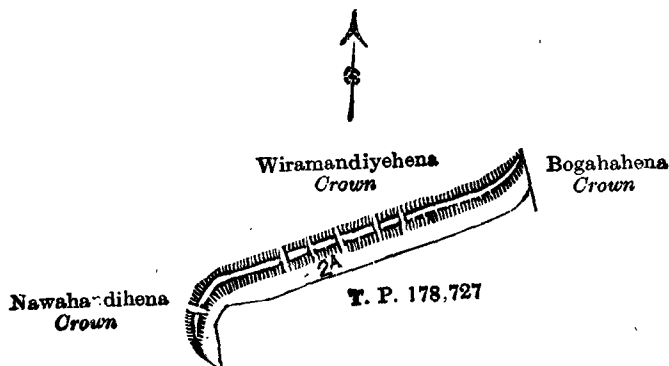
J. B. M. RIDOUT,
for Acting Surveyor-General.

II.

Preliminary plan 343.

Lot.	Name of Land.			Extent.		
				A.	R.	P.
2a	Pinwewehena (bund reservation)	1	2	34

and bounded as follows : on the north by Wiramandiyehena claimed by the Crown ; on the east by Bogahahena claimed by the Crown ; on the south by T. P. 178,727 ; on the west by Nawahandihena claimed by the Crown.



Scale of 8 Chains to an Inch.

Situation : Daha-amuna village in Giruwa Pattu West of Hambantota District.

Preliminary plan 343.

Lot.	Name of Land.			Extent.		
				A.	R.	P.
2a	Pinwewehena (bund reservation)	1	2	34

Field sheet P 16
6—14

Surveyor-General's Office,
Colombo, August 6, 1908.

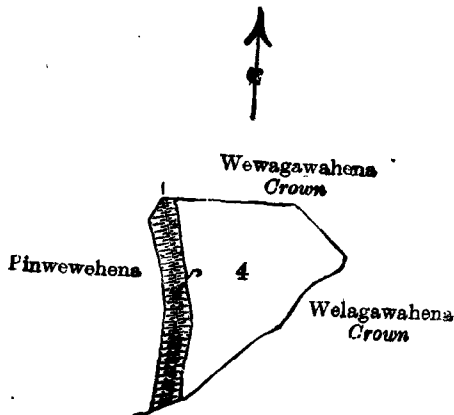
J. B. M. RIDOUT,
for Acting Surveyor-General.

III.

Preliminary plan 343.

Lot.	Name of Land.	Extent.	
		A.	R. P.
4	Pinwewa (tank)	4	0 5

and bounded as follows: on the north by Wewagawahena claimed by the Crown; on the east and south by Welagawahena claimed by the Crown; on the west by Pinwewahena claimed by the Kotawaya pansala and others.



Scale of 8 Chains to an Inch.

Situation: Daha-amuna village in Giruwa Pattu West of Hambantota District.

Preliminary plan 343.

Lot.	Name of Land.	Extent.	
		A.	R. P.
4	Pinwewa (tank)	4	0 5

Field sheet P 16
6-14

Surveyor-General's Office,
Colombo, August 6, 1908.

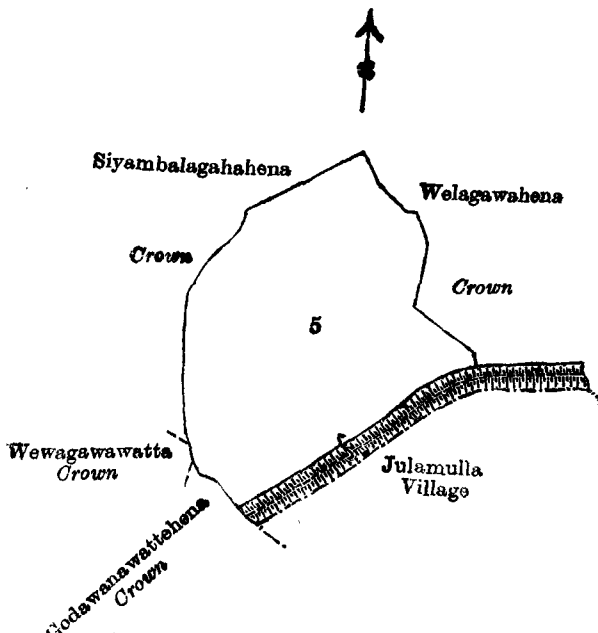
J. B. M. RIDOUT,
for Acting Surveyor-General.

IV.

Preliminary plan 343.

Lot.	Name of Land.	Extent.	
		A.	R. P.
5	Olupatwalawewa (tank)	12	2 27

and bounded as follows: on the north by Siyambalagahahena claimed by the Crown, Welagawahena claimed by the Crown; on the east by Welagawahena claimed by the Crown, the village limit of Julamulla; on the south by the village limit of Julamulla, Godawanawattahena claimed by the Crown; on the west by Wewagawawatta claimed by the Crown, Siyambalagahahena claimed by the Crown.



Scale of 8 Chains to an Inch.

Situation : Daha-amuna village in Giruwa Pattu West of Hambantota District.

Preliminary plan 343.

Lot.	Name of Land.	Extent.		
		A.	R.	P.
5	Olupatwalawewa (tank)	12	2	27

Field sheet P ¹⁶₆₋₁₄

Surveyor-General's Office,
Colombo, August 6, 1908.

J. B. M. RIDOUT,
for Acting Surveyor-General.

V.

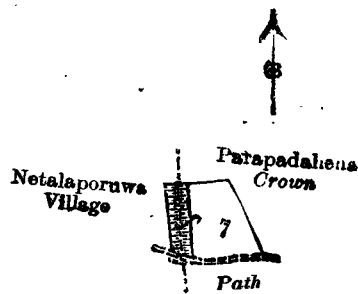
Preliminary plan 343.

Lot.	Name of Land.	Extent.		
		A.	R.	P.
7	Aliyamalawewa (tank)	0	3	39

and bounded as follows : on the north by the village limit of Netalaporuwa, Parapadahena claimed by the Crown ; on the east by Parapadahena claimed by the Crown ; on the south by a path ; on the west by the village limit of Netalaporuwa.

April 5, 1909.

FREDERICK LEWIS,
Special Officer.



Scale of 8 Chains to an Inch.

Situation : Daha-amuna village in Giruwa Pattu West of Hambantota District.

Preliminary plan 343.

Lot.	Name of Land.	Extent.		
		A.	R.	P.
7	Aliyamalawewa (tank)	0	3	39

Field sheet P ¹⁶₆₋₁₄

Surveyor-General's Office,
Colombo, August 6, 1908.

J. B. M. RIDOUT,
for Acting Surveyor-General.

Hambantota S. O. 287

**Order under Section 2 of "The Waste Lands Ordinances of 1897, 1899, 1900, and 1903,"
declaring Lands to be Crown Property.**

In the matter of the lands commonly called or known as Gulanewattehena, Ratuheraligawawattehena, &c., situate in the village of Kongastenna, in the West Giruwa pattu of the Hambantota District, in the Southern Province, and of "The Waste Lands Ordinances of 1897, 1899, 1900, and 1903."

THE notice required by section 1 of "The Waste Lands Ordinances of 1897, 1899, 1900, and 1903," having been duly published in manner prescribed by that section in respect of the above-named lands (*vide* Notice No. 3,226), and no claim having been made to the said lands or to any interest therein within the period of three months from the date specified in the said notice, I, Howard Orme Fox, Special Officer appointed under section 28 of the said Ordinances, under and by virtue of the powers vested in me in that behalf by section 2 of the said Ordinances, do hereby on March 10, 1909, order and declare that the said lands, as more fully described herein below, situate in the village of Kongastenna, in the West Giruwa pattu of the Hambantota District, in the Southern Province, and shown as lots 2, 2a, 2c, 2e, and 2f in preliminary plan 148 and in the annexed diagram, and containing in extent 7 acres 3 roods and 13 perches, are the property of the Crown.

Description of the Lands referred to.

The following lots situated in the village of Kongastenna, in the West Giruwa pattu of the Hambantota District, in the Southern Province, as described in the annexed diagram :—

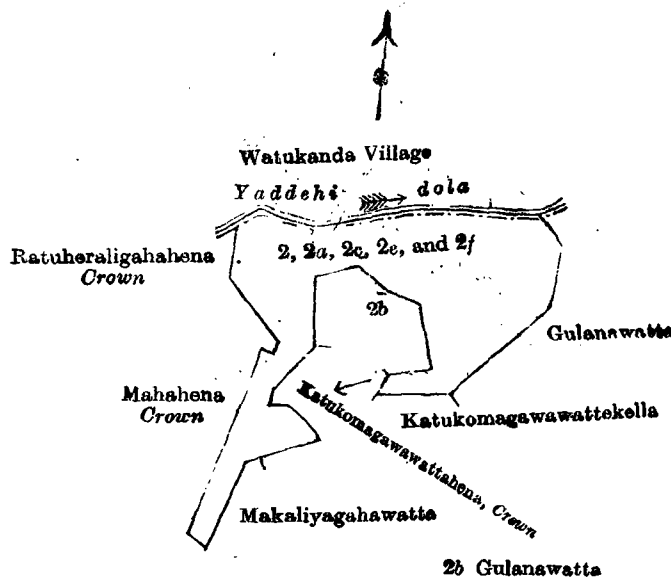
Preliminary plan 148.

Lot.	Name of Land.	Extent.		
		A.	R.	P.
2	Gulanawattehena	4	2	14
2a	Ratuheraligawawattehena	1	1	21
2c	Katukomagawawattehenekella	0	0	33
2e	Do.	0	1	35
2f	Mahahena	1	0	30
		7	3	13

and bounded as follows : on the north by the Yaddehidola (the village limit of Watukanda); on the east by Gulanawatta claimed by Marappulige Janda ; on the south by Katukomagawawattekella claimed by Marappulige Heena, Katukomagawawattehena claimed by the Crown, Gulanawatta claimed by Marappulige Janda, Katukomagawawattehena claimed by the Crown, Katukomagawawattekella claimed by Marappulige Heena, Makaliyagahawatta claimed by Marappulige Bilinda, Mahahena declared to be Crown property under the Waste Lands Ordinances ; on the west by Mahahena declared to be Crown property under the Waste Lands Ordinances, Ratuheraligahahena declared to be Crown property under the Waste Lands Ordinances.

March 20, 1909.

H. O. Fox,
Special Officer.



Scale of 8 Chains to an Inch.

Situation : Kongastenna village in West Giruwa pattu.

Preliminary plan 148.

Lot.	Name of Land.	Extent.		
		A.	R.	P.
2	Gulanawattehena	4	2	14
2a	Ratuheraligawawattehena	1	1	21
2c	Katukomagawawattehenekella	0	0	33
2e	Do.	0	1	35
2f	Mahahena	1	0	30
		7	3	13

Field sheet O ¹⁵
22—30

Surveyor-General's Office,
Colombo, October 22, 1906.
Hambantota S. O. 288

C. MEADEN,
for Surveyor-General.

**Order under Section 2 of "The Waste Lands Ordinances of 1897, 1899, 1900, and 1903,"
declaring Land to be Crown Property.**

In the matter of the land commonly called or known as Ritikomekoratuwa, situate in the village of Walgammulla, in the West Giruwa pattu of the Hambantota District, in the Southern Province, and of "The Waste Lands Ordinances of 1897, 1899, 1900, and 1903."

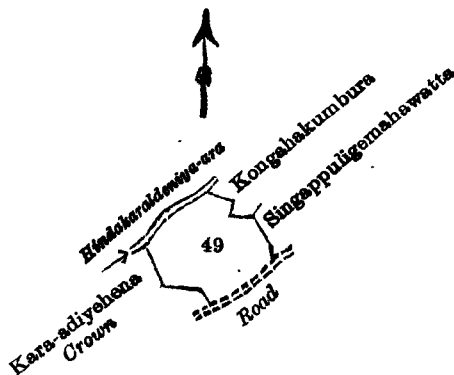
THE notice required by section 1 of "The Waste Lands Ordinances of 1897, 1899, 1900, and 1903," having been duly published in manner prescribed by that section in respect of the above-named land (*vide* Notice No. 3,269), and no claim having been made to the said land or to any interest therein within the period of three months from the date specified in the said notice, I, John George Fraser, Special Officer appointed under section 28 of the said Ordinances, under and by virtue of the powers vested in me in that behalf by section 2 of the said Ordinances, do hereby on April 30, 1909, order and declare that the said land, as more fully described herein below, situate in the village of Walgammulla, in the West Giruwa pattu of the Hambantota District, in the Southern Province, and shown as lot 49 in preliminary plan 152, and in the annexed diagram, and containing in extent 1 acre 2 roods and 6 perches, is the property of the Crown.

Description of the Land referred to.

The land commonly called or known as Ritikomekoratuwa, situated in the village of Walgammulla, in the West Giruwa pattu of the Hambantota District, in the Southern Province, containing in extent 1 acre 2 roods and 6 perches, shown as lot 49 in preliminary plan 152, and in the annexed diagram, and bounded as follows: on the north by Hindakaraldeniya-ara, Kongahakumbura claimed by Agalakadage Udehemi and others; on the east by Singappulige Mahawatta claimed by Agalakadage Udehemi and others; on the south by a road; on the west by Kara-adiyehena belonging to the Crown.

J. G. FRASER,
Special Officer.

April 30, 1909.



Scale of 8 Chains to an Inch.

Situation: Walgammulla village in Giruwa Pattu West of Hambantota District.

Preliminary plan 152.

Lot.	Name of Land.	Extent. A. R. P.
49	Ritikomekoratuwa	1 2 6

Field sheet O ¹⁵
23—31

Surveyor-General's Office,
Colombb, September 19, 1908.
Hambantota S. O. 289

J. B. M. RIDOUT,
for Acting Surveyor-General.

**Order under Section 2 of "The Waste Lands Ordinances of 1897, 1899, 1900, and 1903,"
declaring Land to be Crown Property.**

In the matter of the land commonly called or known as Egodawattehena, situate in the village of Ambagahahena, in the Giruwa Pattu West of the Hambantota District, in the Southern Province, and of "The Waste Lands Ordinances of 1897, 1899, 1900, and 1903."

THE notice required by section 1 of "The Waste Lands Ordinances of 1897, 1899, 1900, and 1903," having been duly published in manner prescribed by that section in respect of the above-named land (*vide* Notice No. 3,271), and no claim having been made to the said land or to any interest therein within the period of three months from the date specified in the said notice, I, Howard Orme Fox, Special Officer appointed under section 28 of the said Ordinances, under and by virtue of the powers vested in me in that behalf by section 2 of the said Ordinances, do hereby on May 1, 1909, order and declare that the said land, as more fully described herein below, situate in the village of Ambagahahena, in the Giruwa Pattu West of the Hambantota District, in the Southern Province, and shown as lot 8 in preliminary plan 154 and in the annexed diagram, containing in extent 2 roods and 28 perches, is the property of the Crown.

Description of the Land referred to.

The following lots situated in the village of Ambagahahena, in the Giruwa Pattu West of the Hambantota District, in the Southern Province, as described in the annexed diagram :—

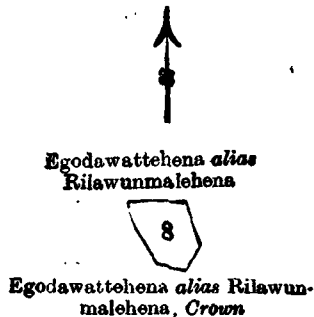
Preliminary plan 154.

Lot.	Name of Land.	Extent.	
		A.	R. P.
8	Egodawattehena	0	2 28

and bounded as follows : on the north, east, south, and west by Egodawattehena *alias* Rilawunmalehena declared to be Crown property under the Waste Lands Ordinances.

May 1, 1909.

H. O. Fox,
Special Officer.



Scale of 8 Chains to an Inch.

Situation : Ambagahahena village in Giruwa Pattu West of Hambantota District.

Preliminary plan 154.

Lot.	Name of Land.	Extent.	
		A.	R. P.
8	Egodawattehena	0	2 28

Field sheet O ¹⁵
22—30

Surveyor-General's Office,
Colombo, October 22, 1908.
Hambantota S. O. 290

J. B. M. RIDOUT,
for Acting Surveyor-General.

**Order under Section 2 of "The Waste Lands Ordinances of 1897, 1899, 1900, and 1903,"
declaring Lands to be Crown Property.**

In the matter of the lands commonly called or known as Alutwewa (tank), Kongahawalawewa (tank), Puwakgahawewa, situate in the village of Ihala Beligala, in the West Giruwa pattu of the Hambantota District, in the Southern Province, and of "The Waste Lands Ordinances of 1897, 1899, 1900, and 1903."

THE notice required by section 1 of "The Waste Lands Ordinances of 1897, 1899, 1900, and 1903," having been duly published in manner prescribed by that section in respect of the above-named lands (*vide* Notice No. 3,152), and no claim having been made to the said lands or to any interest therein within the period of three months from the date specified in the said notice, I, John George Fraser, Special Officer appointed under section 28 of the said Ordinances, under and by virtue of the powers vested in me in that behalf by section 2 of the said Ordinances, do hereby on March 11, 1909, order and declare that the said lands, as more fully described herein below, situate in the village of Ihala Beligala, in the West Giruwa pattu of the Hambantota District, in the Southern Province, and shown as lots 45, 51, and 60 in preliminary plan No. 262 and in the annexed certified tracing therefrom, and containing in extent 5 acres 2 roods and 11 perches, are the property of the Crown.

Description of the Lands referred to.

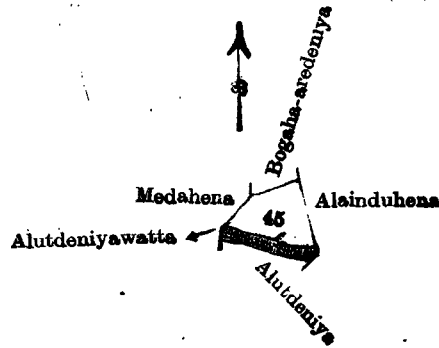
The following lots situated in the village of Ihala Beligala, in the West Giruwa pattu of the Hambantota District, in the Southern Province, as described in the annexed certified tracings :—

I.

Preliminary plan 262.

Lot.	Name of Land.	Extent.	
		A.	R. P.
45	Alutwewa (tank)	0	3 11

and bounded as follows : on the north by Bogaha-aredeniya claimed by Hettiarachchige Don Janis and others ; on the east by Alainduhena claimed by Elewelagamage Punalishamy and others ; on the south by Alutdeniya claimed by Hettiarachchige Don Janis, Police Officer ; on the west by Alutdeniyewatta claimed by Ratnayaka Kirinde Don Abraham, Medahena claimed by Gamage Don Janis Appuhamy.



Scale of 8 Chains to an Inch.

Situation : Ihala Beligalla village in West Giruwa pattu of Hambantota District.

Preliminary plan 262.

Lot.	Name of Land.	Extent. A. R. P.
45	Alutwewa (tank)	0 3 11

Field sheet P ¹⁶₃₄₋₄₂

Surveyor-General's Office,
Colombo, May 8, 1908.

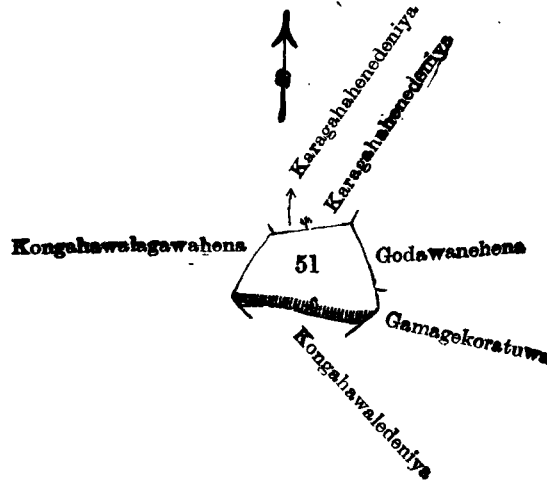
P. D. WARREN,
Surveyor-General.

II.

Preliminary plan 262.

Lot.	Name of Land.	Extent. A. R. P.
51	Kongahawalawewa (tank)	1 2 14

and bounded as follows : on the north by Kongahawalagawahena claimed by Angulmaduwagamage Dingi Appu, Karagahahenedeniya described as Kongahahenedeniya in the said published notice claimed by Landewatta Arachchige Don Andris ; on the east by Godawanehena claimed by Landewatta Arachchige Don Andris, Gamagekoratuwa claimed by Gamage Don Dines ; on the south by Kongahawaledeniya claimed by Don Siman Kankanange Dingi Appu ; on the west by Kongahawalagawahena claimed by Angulmaduwagamage Dingi Appu.



Scale of 8 Chains to an Inch.

Situation : Ihala Beligalla village in West Giruwa pattu of Hambantota District.

Preliminary plan 262.

Lot.	Name of Land.	Extent. A. R. P.
51	Kongahawalawewa (tank)	1 2 14

Field sheet P ¹⁶₃₄₋₄₂

Surveyor-General's Office,
Colombo, May 8, 1908.

P. D. WARREN,
Surveyor-General.

III.

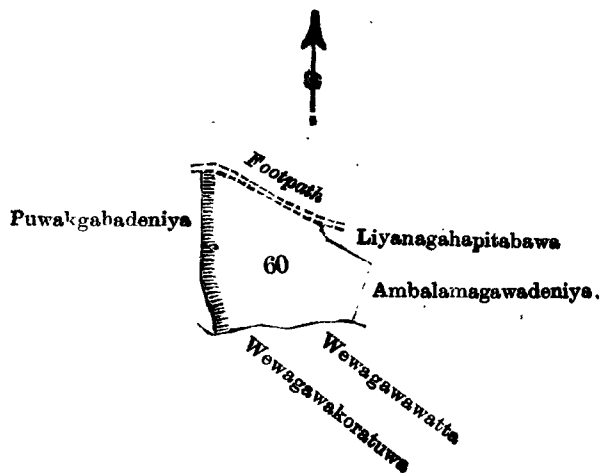
Preliminary plan 262.

Lot.	Name of Land.	Extent. A. R. P.
60 ..	Puwakgahawewa ..	3 0 26

and bounded as follows: on the north by a footpath, Liyanagahapitahawa claimed by Pahala Beligalla pansala; on the east by Ambalamagawadeniya claimed by Weda-arachchige Don Mathes; on the south by Wewagawawatta claimed by Lokunge Davith and others, Wewagawakoratuwa claimed by Angulmadugamage Don Carolis and others; on the west by Puwakgahadeniya claimed by Hettiarachchige Don Janis, Police Officer.

March 11, 1909.

J. G. FRASER,
Special Officer.



Scale of 8 Chains to an Inch.

Situation: Ihala Beligalla village in West Giruwa pattu of Hambantota District.

Preliminary plan 262.

Lot.	Name of Land.	Extent. A. R. P.
60 ..	Puwakgahawewa ..	3 0 26

Field sheet P 16
34—42

Surveyor-General's Office,
Colombo. May 8, 1908.

Hambantota S. O. 291

P. D. WARREN,
Surveyor-General.

**Order under Section 2 of "The Waste Lands Ordinances of 1897, 1899, 1900, and 1903,"
declaring Land to be Crown Property.**

In the matter of the land commonly called or known as Narangahahena, Maharoddehena, Radaliyamandiyahena, Puswelahena, situate in the village of Horawela, in the West Giruwa pattu of the Hambantota District, in the Southern Province, and of "The Waste Lands Ordinances of 1897, 1899, 1900, and 1903."

THE notice required by section 1 of "The Waste Lands Ordinances of 1897, 1899, 1900, and 1903," having been duly published in manner prescribed by that section in respect of the above-named land (*vide* Notice No. 2,791), and no claim having been made to the said land or to any interest therein within the period of three months from the date specified in the said notice, I, John George Fraser, Special Officer appointed under section 28 of the said Ordinances, under and by virtue of the powers vested in me in that behalf by section 2 of the said Ordinances, do hereby on April 24, 1909, order and declare that the said land, as more fully described herein below, situate in the village of Horawela, in the West Giruwa pattu of the Hambantota District, in the Southern Province, and shown as lot 7a in preliminary plan 159 and in the annexed diagram, and containing in extent 48 acres 2 roods and 10 perches, is the property of the Crown.

Description of the Land referred to.

The following lot situated in the village Horawela, in the West Giruwa pattu of the Hambantota District, in the Southern Province, as described in the annexed diagram:—

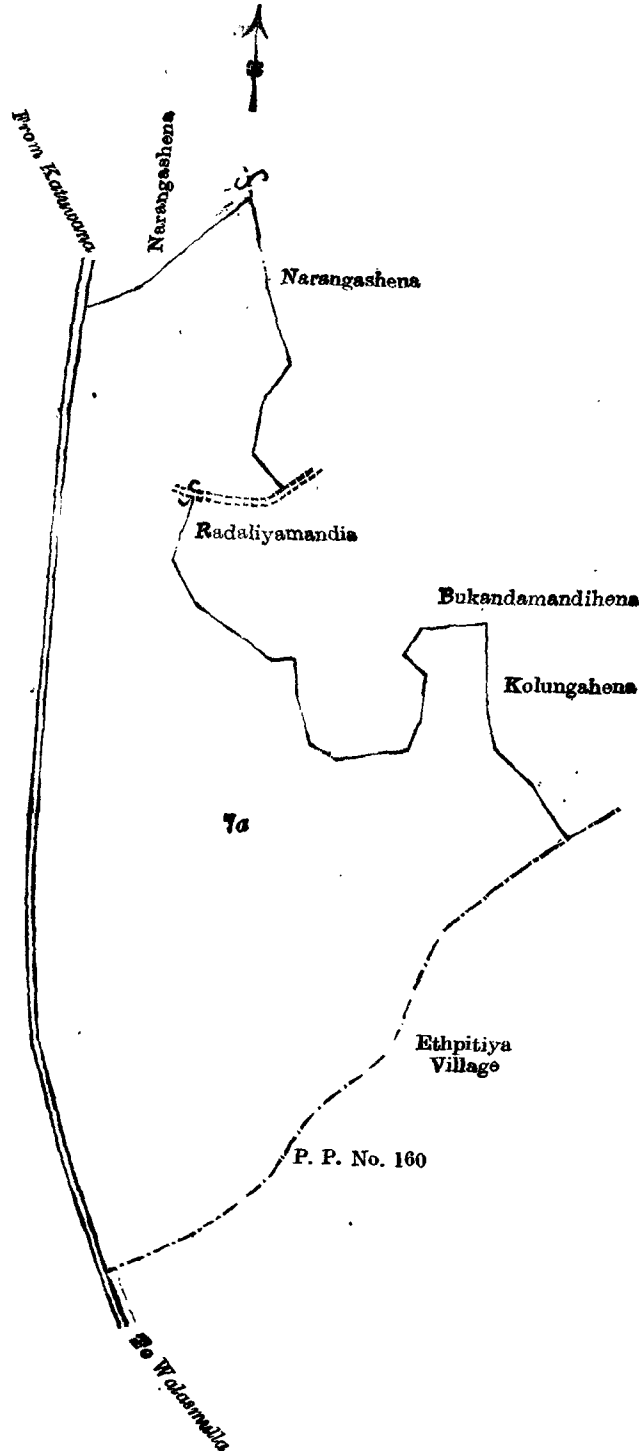
Preliminary plan 159.

Lot.	Name of Land.	Extent. A. R. P.
7a ..	Narangahahena, Maharoddehena, Radaliyamandiyahena, Puswelahena ..	48 2 10

and bounded as follows ; on the north by Narangashena claimed by H. Dahanayaka ; on the east by Narangashena claimed by H. Dahanayaka, a path, Radaliyamandis claimed by H. Dahanayaka, Bukandamandihena claimed by H. Dahanayaka, Kolungahena claimed by H. Dahanayaka, the village limit of Ethpitiya ; on the south by the village limit of Ethpitiya ; and on the west by the high road from Walasmulla to Katuwana.

J. G. FRASER,
Special Officer.

April 24, 1909.



Scale of 8 Chains to an Inch.

Situation: Horawela village in West Giruwa Pattu.

Preliminary plan 159.

Lot.	Name of Land.	Extent. A. R. P.
7a	Narangahahena, Maharoddehena, Radaliyamandiya-hena, Puswelahena	48 2 10

Surveyor-General's Office,
Colombo, March 29, 1909.
Hambantota S. O. 292

Field sheets O 15
55—56, 63—64

J. B. M. RIDOUT,
for Acting Surveyor-General.

**Order under Section 2 of "The Waste Lands Ordinances of 1897, 1899, 1900, and 1903,"
declaring Lands to be Crown Property.**

In the matter of the lands commonly called or known as *Helambewalahena, Godelleyaya, Watugawahena, Dikgalayaya, &c.*, situate in the village of Julamulla, in the West Giruwa pattu of the Hambantota District, in the Southern Province, and of "The Waste Lands Ordinances of 1897, 1899, 1900, and 1903."

THE notice required by section 1 of "The Waste Lands Ordinances of 1897, 1899, 1900, and 1903," having been duly published in manner prescribed by that section in respect of the above-named lands (*vide* Notice No. 3,190), and no claim having been made to the said land or to any interest therein within the period of three months from the date specified in the said notice, I, Frederick Lewis, Special Officer appointed under section 28 of the said Ordinances, under and by virtue of the powers vested in me in that behalf by section 2 of the said Ordinances, do hereby on April 5, 1909, order and declare that the said lands, as more fully described herein below, situate in the village of Julamulla, in the West Giruwa pattu of the Hambantota District, in the Southern Province, and shown as lots 1, 1a, 20, and 8 in preliminary plan 333, and in the annexed diagrams, and containing in extent 591 acres 1 rood and 19 perches, are the property of the Crown.

Description of the Lands referred to.

The following lots situated in the village of Julamulla, in the West Giruwa pattu of the Hambantota District, in the Southern Province, as described in the annexed diagrams:—

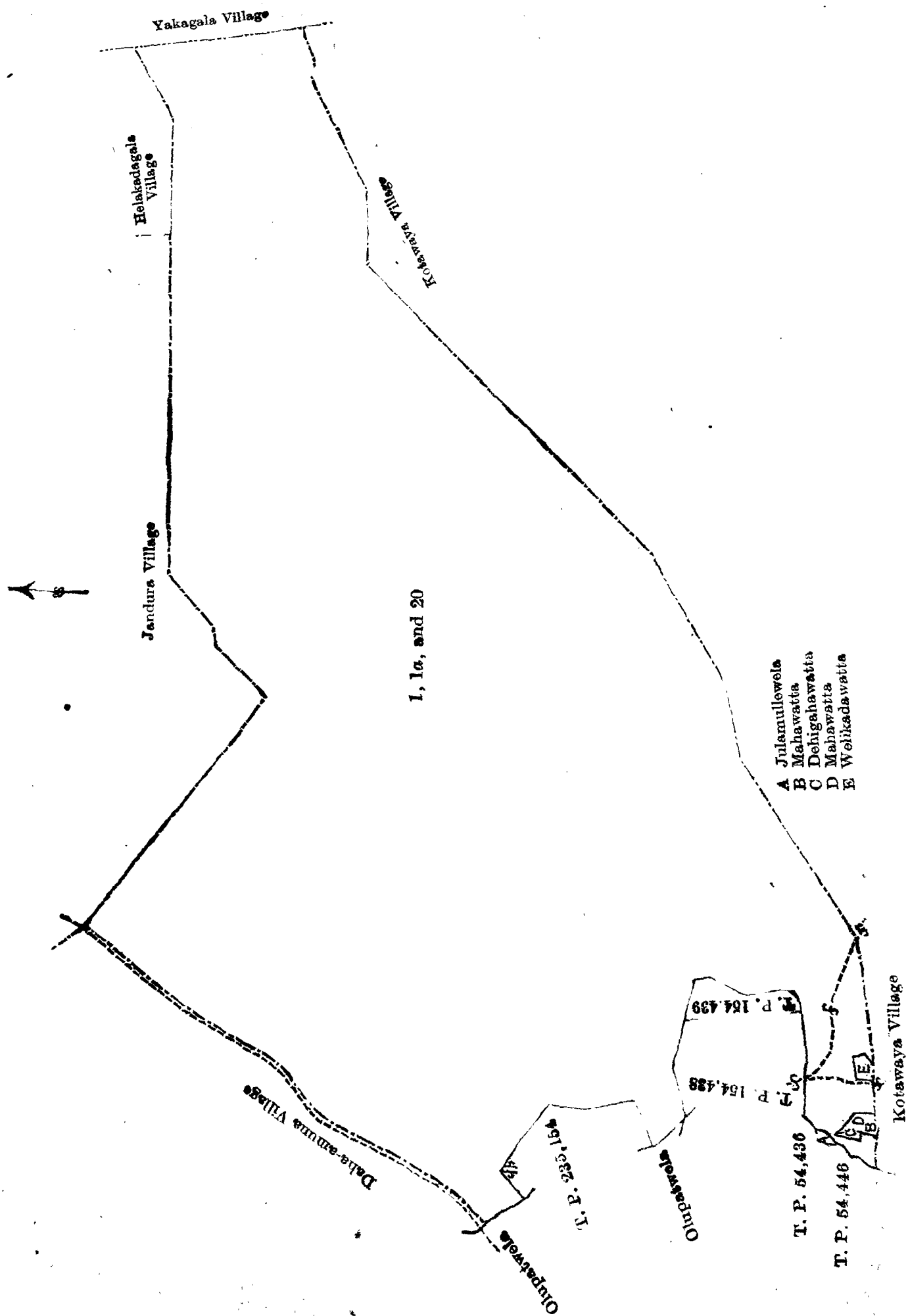
I.

Preliminary plan 333.

Lot.	Name of Land.	Extent.	
		A.	R. P.
1 ..	Helambewalahena, Godelleyaya, Watugawahena, Dikgalayaya	584	1 30
1a ..	Talakolalanda (tank reservation)	0	3 14
20 ..	Maragahawewa (tank)	4	1 0
		<u>589</u>	<u>2 4</u>

and bounded as follows: on the north by the village limit of Jandura, the village limit of Helakadagala; on the east by the village limit of Yakagala; on the south by the village limit of Kotawaya, Welikadawatta claimed by Pitawalgamuwage Jayatu, the village limit of Kotawaya, Mahawatta claimed by D. S. G. Puchi Appuhamy, Dehigahawatta claimed by Wijsekerege Babune, Mahawatta claimed by D. S. G. Puchi Appuhamy, the village limit of Kotawaya; on the west by T. Ps. 54,446, Julamullewela claimed by the heirs of Don Cornelis Wakista Appuhamy of Wehella, T. Ps. 54,436, 154,438, and 154,439, 154,438, Olupawela claimed by Kotawaya pansala and others, T. P. 235,154, Olupawela claimed by Kotawaya pansala and others, the village limit of Daha-amuna (a road).

[For Tracing see page 870.]



Scale of 16 Chains to an Inch.

Situation: Julamulla village in Giruwa Pattu West of Hambantota District.
Preliminary plan 333.

Lot.	Name of Land.	Extent.	
		A.	R. P.
1 ..	Helambewelahena, Godelleyaya, Watugawahena, Dikgalayaya ..	584	1 30
1a ..	Talakolalanda (tank reservation) ..	0	3 14
20 ..	Maragahawewa (tank) ..	4	1 0
		<u>589</u>	<u>2 4</u>

Field sheets P ¹⁶ 6-14 & P ¹⁶ 7-15

Surveyor-General's Office,
Colombo, July 22, 1908.

J. B. M. RIDOUT,
for Acting Surveyor-General.

II.

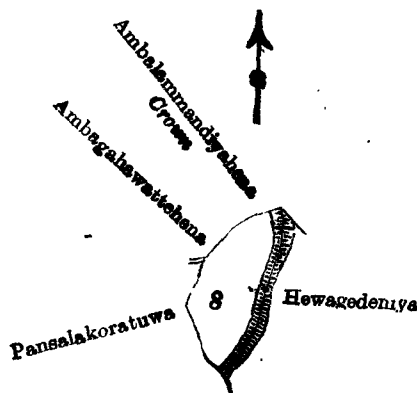
Preliminary plan 333.

Lot.	Name of Land.	Extent.	
		A.	R. P.
8 ..	Hewagewewa (tank) ..	1	3 15

and bounded as follows: on the north by Ambagahawattehena claimed by Don Siman Gajasinha, Ambalamandiyahena claimed by the Crown; east and south by Hewagedeniya claimed by Kotawaya pansala; on the west by Pansalakoratuwa claimed by Tuduwewattege Appu.

April 5, 1909.

FREDERICK LEWIS,
Special Officer.



Scale of 8 Chains to an Inch.

Situation: Julamulla village in Giruwa Pattu West of Hambantota District.
Preliminary plan 333.

Lot.	Name of Land.	Extent.	
		A.	R. P.
8 ..	Hewagewewa (tank) ..	1	3 15

Field sheet P ¹⁶ 6-14

Surveyor-General's Office,
Colombo, July 22, 1908.
Hambantota S. O. 293

J. B. M. RIDOUT,
for Acting Surveyor-General.

Order under Section 4, Sub-section (1), of "The Waste Lands Ordinances of 1897, 1899, 1900, and 1903,"
declaring Lands to be Crown Property.

In the matter of the lands commonly called or known as Bakmiattewewa *alias* Ihawalawa, Wewagodawana, Hinguruaredeniya, Babarendawewa, situate in the village of Ihala Beligala, in the West Giruwa pattu of the Hambantota District, in the Southern Province, and of "The Waste Lands Ordinances of 1897, 1899, 1900, and 1903."

WHEREAS in pursuance of section 1 of the said Ordinances it was duly notified on August 21, 1908, that if no claim to the lands commonly called or known as Bakmiattewewa *alias* Ihawalawa, Wewagodawana, Hinguruaredeniya, Babarendawewa, situate in the village of Ihala Beligala, in the West Giruwa pattu of the Hambantota District, in the Southern Province, containing in extent 8 acres 2 roods and 15 perches, and shown as lots 62, 62a, 77, and 89 in preliminary plan No. 262, and in the annexed certified tracings therefrom was made to John George Fraser, Special Officer appointed under section 28 of the said Ordinances, within the period of three months from the date specified in such notice, such lands would be deemed the property of the Crown, and dealt with on account of the Crown (*vide* Notice No. 3,152):

And whereas (1) Amarasin Vidane Patiranaige Don Davith and (2) Kodipilage Sinno Appu made claim thereto, and whereas the said claimants have withdrawn their claims to the said lands, I, John George Fraser, Special Officer appointed under section 28 of the said Ordinances, under and by virtue of the powers vested in me in that behalf by section 4 of the said Ordinances, do hereby on March 11, 1909, order and declare under section 4, sub-section (1), of the said Ordinances, that the said lands, as more fully described herein below, are the property of the Crown.

Description of the Lands referred to.

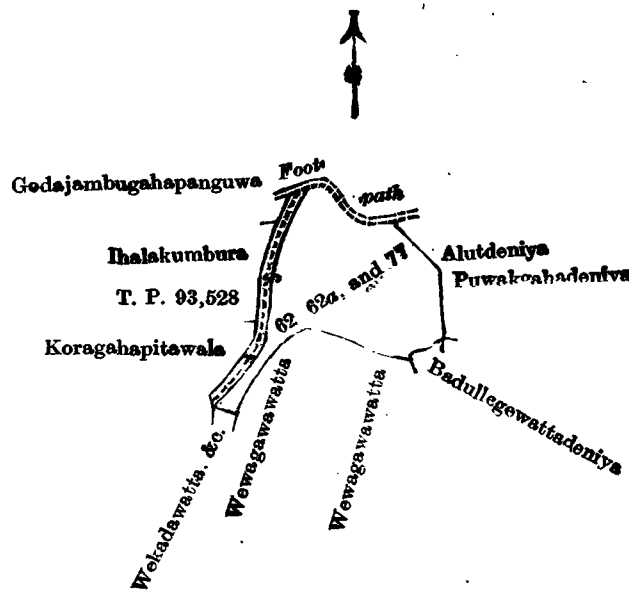
The following lots situated in the village of Ihala Beligala, in the West Giruwa pattu of the Hambantota District, in the Southern Province, as described in the annexed certified tracings:—

I.

Preliminary plan 262.

Lot.	Name of Land.	Extent.	
		A.	R. P.
62 ..	Bakmiattewewa <i>alias</i> Ihalawewa ..	3	3 20
62a ..	Wewagodawana ..	0	0 35
77 ..	Hinguruaredeniya ..	0	0 16
		<hr/>	<hr/>
		4	0 31

and bounded as follows: on the north by a footpath; on the east by Alutdeniya, Puwakgahadeniya claimed by Don Janis, Police Officer; on the south by Badullegawattadeniya claimed by the Crown, Wewagawawatta claimed by Amarasin Vicanage Don Lewis, Wekadawatta, &c., claimed by Wirasinge Don Dines and others; on the west by Koragahapitawala claimed by Don Dines Ratnayaka Wirakon, Ihalakumbura claimed by Gamage Don Janis and others (T. P. 93,528), Godajambughapanguwa claimed by ditto.



Scale of 8 Chains to an Inch.

Situation: Ihala Beligalla village in West Giruwa pattu of Hambantota District.

Preliminary plan 262.

Lot.	Name of Land.	Extent.	
		A.	R. P.
62 ..	Bakmiattewewa <i>alias</i> Ihalawewa ..	3	3 20
62a ..	Wewagodawana ..	0	0 35
77 ..	Hinguruaredeniya ..	0	0 16
		<hr/>	<hr/>
		4	0 31

Field sheet P ¹⁶₃₄₋₄₂

Surveyor-General's Office,
Colombo, May 8, 1908.

P. D. WARREN,
Surveyor-General.

II.

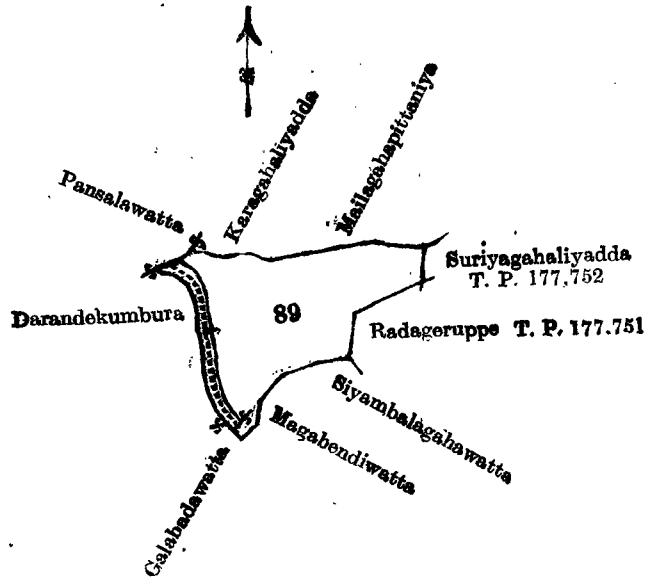
Preliminary plan 262.

Lot.	Name of Land.	Extent.	
		A.	R. P.
89 ..	Babarendawewa ..	4	1 24

and bounded as follows: on the north by Pansalawatta claimed by Ihala Beligala pansala, Karagahaliyadda claimed by ditto, Mailagahapittaniya claimed by ditto; on the east by Suriyagahaliyadda (T. P. 177,752), Radagerappe (T. P. 177,751); on the south by Siyambalagahawatta claimed by N. Wirasinge Don Dines, Magabendiwatta claimed by ditto and others, Galabodawatta claimed by ditto; on the west by Darandakumbura claimed by Wirasinge Don Dines.

March 11, 1909.

J. G. FRASER,
Special Officer.



Scale of 8 Chains to an Inch.

Situation : Ihala Beligalla village in West Giruwa pattu of Hambantota District.

Preliminary plan 262.

Lot.	Name of Land.	Extent. A. R. P.
89	Babarendawewa	4 1 24

Field sheet P ¹⁶ 34—42

Surveyor-General's Office,
Colombo, May 8, 1908.
Hambantota S. O. 294

P. D. WARREN,
Surveyor-General.

**Order under Section 2 of "The Waste Lands Ordinances of 1897, 1899, 1900, and 1903,"
declaring Land to be Crown Property.**

In the matter of the land commonly called or known as Atambagahamulahena, situate in the village of Pahalamedagoda, in the Udukaha Korale West of the Dambadeni hatpattu of the Kurunegala District, in the North-Western Province, and of "The Waste Lands Ordinances of 1897, 1899, 1900, and 1903."

THE notice required by section 1 of "The Waste Lands Ordinances of 1897, 1899, 1900, and 1903," having been duly published in manner prescribed by that section in respect of the above-named land (*vide* Notice No. 3,158), and no claim having been made to the said land or to any interest therein within the period of three months from the date specified in the said notice, I, Howard Orme Fox, Special Officer appointed under section 28 of the said Ordinances, under and by virtue of the powers vested in me in that behalf by section 2 of the said Ordinances, do hereby on April 8, 1909, order and declare that the said lands, as more fully described herein below, situate in the village of Pahalamedagoda, in the Udukaha Korale West of the Dambadeni hatpattu of the Kurunegala District, in the North-Western Province, and shown as lot 10n in preliminary plan 232 and in the annexed certified tracing therefrom, and containing in extent 1 acre 1 rood and 5 perches, is the property of the Crown.

Description of the Land referred to.

The following lot situated in the village of Pahalamedagoda, in the Udukaha Korale West of the Dambadeni hatpattu of the Kurunegala District, in the North-Western Province, as described in the annexed certified tracing:—

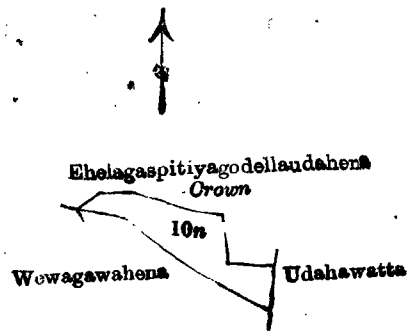
Preliminary plan 232.

Lot.	Name of Land.	Extent. A. R. P.
10n	Atambagahamulahena	1 1 5

and bounded as follows: on the north by Ehelagaspiyagodellaudahena claimed by the Crown; on the east by Udahawatta claimed by Adikaramudiyanselage Kikuruhamy; on the south and west by Wewagawahena sold by the Crown to Adikaramudiyanselage Appuhamy, late Arachchi of Pahalamedagoda.

April 8, 1909.

H. O. Fox,
Special Officer.



Scale of 8 Chains to an Inch.

Situation : Pahalamedagoda village in Dambadeni Hatpattu of Kurunegala District.

Preliminary plan 232.

Lot.	Name of Land.	Extent. A. R. P.
10n	Atambagahamulahena	1 1 5

Field sheet I ¹⁸
19-27

Surveyor-General's Office,
Colombo, February 18, 1909.
Kurunegala S. O. 127

J. B. M. RIDOUT,
for Acting Surveyor-General.