



Ceylon Government Gazette

Published by Authority.

No. 6,330 — FRIDAY, OCTOBER 1, 1909.

PART I.—General: Minutes, Proclamations, Appointments, and General Government Notifications.

PART II.—Legal and Judicial.

PART III.—Provincial Administration.

PART IV.—Land Settlement.

PART V.—Mercantile, Marine, Municipal, Local, &c.

Separate paging is given to each Part in order that it may be filed separately.

Part IV.—Land Settlement.

	PAGE		PAGE
Preliminary Notices	1409	Final Orders	1419

PRELIMINARY NOTICES.

Notice under "The Waste Lands Ordinances of 1897, 1899, 1900, and 1903."

TAKE notice that unless within three months from October 1, 1909, the persons, if any, who claim any interest in the lands hereinafter mentioned or in any one or more of such lands or to some interest therein make claim in person or in writing to the said lands or any of them or to some interest therein to John Still, Esq., Special Officer appointed under section 28 of "The Waste Lands Ordinances, 1897, 1899, 1900, and 1903," at his office at Fort, Colombo :

Such Special Officer, in pursuance of the powers vested in him by the said Ordinances, will declare by writing under his hand that the said lands or such of them, as to which no claim has been made, are the property of the Crown.

JOHN STILL,
Special Officer.

Description of the Lands referred to.

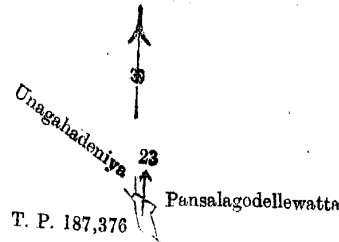
The following lots situated in the village of Halwitigala, in the Hinidum pattu of the Galle District, in the Southern Province, as described in the annexed diagrams :—

I.

Preliminary plan 485.

Lot.	Name of Land.	Extent. A. R. P.
23	Pansalagodella	0 0 17

and bounded as follows : on the north and east by Pansalagodellewatta claimed by Pahalagamage Juwan and others ; on the south by T. P. 187,376 ; on the west by T. P. 187,376, Unagahadeniya claimed by Sedarage Emanis and others.



Scale of 8 Chains to an Inch.

Situation : Halwitigala village in Hinidum pattu of Galle District.

Preliminary plan 485.

Lot.	Name of Land.	Extent.	
		A.	R. P.
23	Pansalagodella	0	0 17

Field sheet O ⁹_{50—58}

Surveyor-General's Office,
Colombo, September 8, 1909.

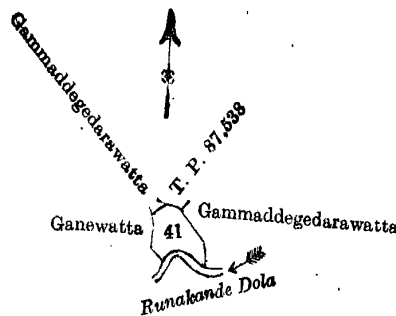
J. B. M. RIDOUT,
for Surveyor-General.

II.

Preliminary plan 485.

Lot.	Name of Land.	Extent.	
		A.	R. P.
41	Gammaddegadaraliyadda	0	1 32

and bounded as follows : on the north by Gammaddegedarawatta claimed by Ganewatte Hewage Dassan, T. P. 87,538 ; on the east by Gammaddegedarawatta claimed by Ihala Gamage Don Amaris and others ; on the south by the Runakande-dola ; on the west by Ganewatta claimed by Ihala Gamage Don Amaris and others.



Scale of 8 Chains to an Inch.

Situation : Halwitigala village in Hinidum pattu of Galle District.

Preliminary plan 485.

Lot.	Name of Land.	Extent.	
		A.	R. P.
41	Gammaddegedaraliyadda	0	1 32

Field sheet O ⁹_{50—58}

Surveyor-General's Office,
Colombo, September 8, 1909.
3,588

J. B. M. RIDOUT,
for Surveyor-General.
Galle S. O. 9—1909

Notice under "The Waste Lands Ordinances of 1897, 1899, 1900, and 1903."

TAKE notice that unless within three months from October 1, 1909, the persons, if any, who claim any interest in the lands hereinafter mentioned or in any one or more of such lands or to some interest therein make claim in person or in writing to the said lands or any of them or to some interest therein to W. E. Wait, Esq., Special Officer appointed under section 28 of "The Waste Lands Ordinances, 1897, 1899, 1900, and 1903," at his office at Fort, Colombo :

Such Special Officer, in pursuance of the powers vested in him by the said Ordinances, will declare by writing under his hand that the said lands or such of them, as to which no claim has been made, are the property of the Crown.

W. E. WAIT,
Special Officer.

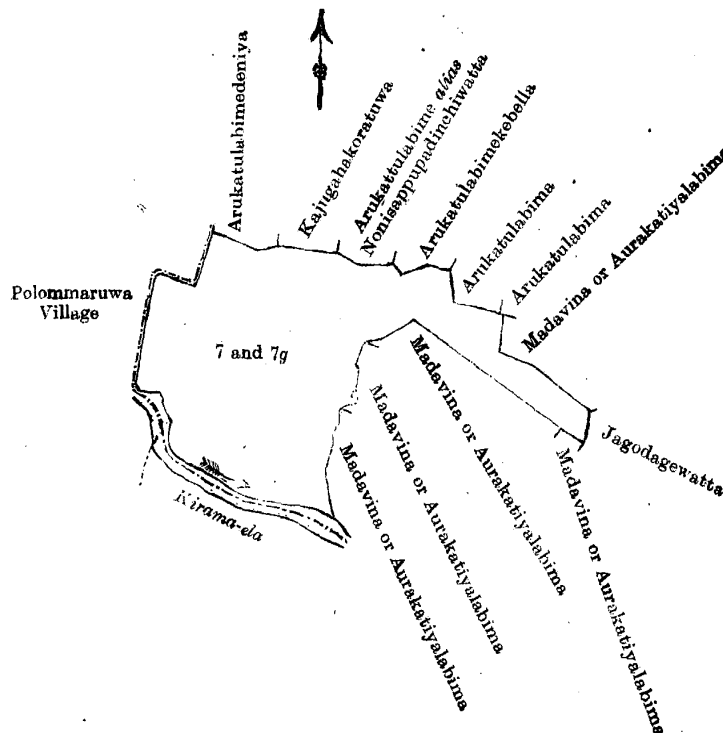
Description of the Lands referred to.

The following lots situated in the village of Medilla, in the West Giruwa pattu of the Hambantota District, in the Southern Province, as described in the annexed diagrams :—

I.

Lot.	Name of Land.		Extent.		
			A.	R.	P.
7	Madavina or Aurakatiyalabima	..	8	3	30
7g	Madavina or Aurakatiyalabima (pool)	..	3	0	4
			<u>11</u>	<u>3</u>	<u>34</u>

and bounded as follows : on the north by Arukatulabimedeniya claimed by Wellekankanange Subehamy and others, Kajugahakoratuwa claimed by Dioguhannedige Dineshamy and others, Arukattilabima *alias* Nonis Appu Padinchiwatta claimed by Galapattiarachchige Nonis Appu and others, Arukattulabimekebella claimed by Galapattiarachchige Nonis Appu, Arukattulabima claimed by Seena Patabendige Samiel Appu and others, Arukatilabima claimed by Abey Suriya Patabendige Odris Appu, Madavina or Aurakatiyalabima claimed by Wanasin Achchige Nicholas and others ; on the east by Jagodagewatta claimed by Liyana Appu, Madavina or Aurakatiyalabima claimed by Welawalagamage Dowan and others, Madavina or Aurakatiyalabima claimed by Welawalagamage Dondirisa and others, Madavina or Aurakatiyalabima claimed by Welalage Pedrick de Silva and others ; on the south by the Kirama-ela ; on the west by the village limit of Polommaruwa.



Scale of 8 Chains to an Inch.

Situation : Medilla village in West Giruwa pattu of Hambantota District.

Preliminary plan 315.

Lot.	Name of Land.		Extent.		
			A.	R.	P.
7	Madavina or Aurakatiyalabima	..	8	3	30
7g	Madavina or Aurakatiyalabima (pool)	..	3	0	4
			<u>11</u>	<u>3</u>	<u>34</u>

Field sheet : village plan P 21

3-4, 11-12

Surveyor-General's Office,
Colombo, August 27, 1909.

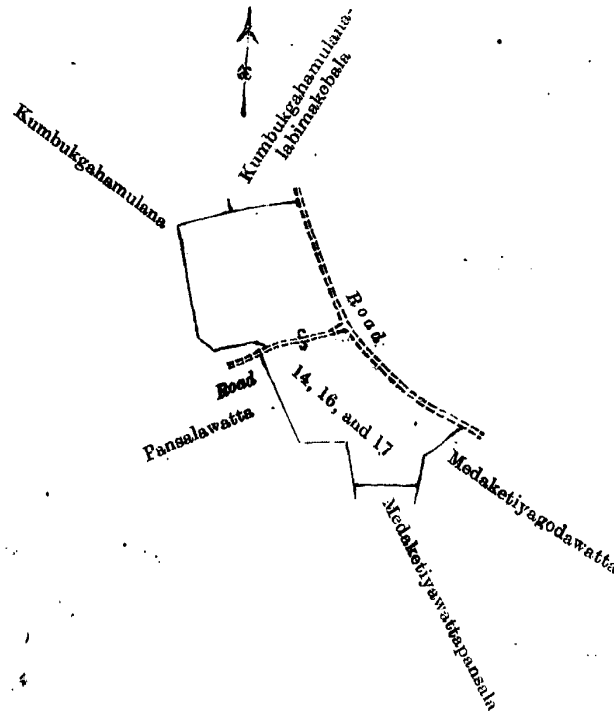
J. B. M. RIDOUT,
for Surveyor-General.

II.

Preliminary plan 315.

Lot.	Name of Land.		Extent.		
			A.	R.	P.
14	Hunukotulandekerakoppuwa (burial ground)	..	3	2	16
16	Abaranhamigewatta	..	1	2	20
17	Awassidama	..	1	2	26
			<u>6</u>	<u>3</u>	<u>22</u>

and bounded as follows: on the north by Kumbukgahamulanelebimekebela claimed by Edirisuriya Patabendige Dineshamy and others, Kumbukgahamulalabimekebela claimed by Don Davith Siriwardana and others; on the east by a road, Medaketiye godawatta claimed by Sella Hannedige Babasinno and others; on the south by Medaketiye watta Pansala claimed by the trustees of the temple, Pansalawatta (private); on the west by Pansalawatta (private), a road, Kumbukgahamulanelebimekebela claimed by Edirisuriya Patabendige Dineshamy and others.



Scale of 8 Chains to an Inch.

Situation: Medilla village in West Giruwa pattu of Hambantota District.

Preliminary plan 315.

Lot.	Name of Land.		Extent.		
			A.	R.	P.
14	Hunukotulandekerakoppuwa (burial ground)	..	3	2	16
16	Abranhamigewatta	..	1	2	20
17	Awaseidama	..	1	2	26
			<u>6</u>	<u>3</u>	<u>22</u>

Field sheet: village plan P₃₋₄, 11-12²¹

Surveyor-General's Office,
Colombo, August 27, 1909.

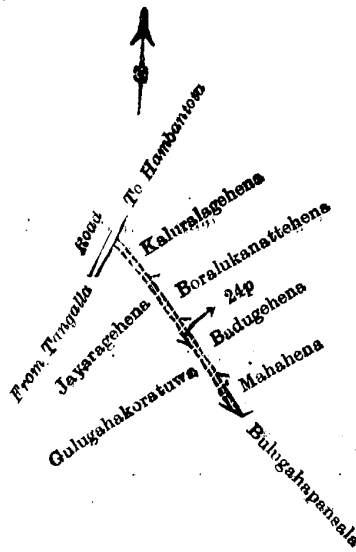
J. B. M. RIDOUR,
for Surveyor-General.

III.

Preliminary plan 315.

Lot.	Name of Land.		Extent.		
			A.	R.	P.
24p	Badugehena or Mahahena, &c. (Gansabhawa road)	..	0	0	34

and bounded as follows: on the north by Kaluralagehena claimed by Daluwattage Don Mathias and others, Boralukanattehena claimed by Suonahannedige Pedris; on the east by Badugehena claimed by Baduge Nicholashamy and others, Mahahena claimed by ditto; on the south by Bulugaha Pansala claimed by Seelaratna Terunnanse, Gulugahakoratuwa claimed by Dominuhewage Davith Sinno and others; on the west by Jawaragehena claimed by Liyana Patamadige Louishamy and others, the road from Tangalla to Hambantota.



Scale of 8 Chains to an Inch.

Situation : Medilla village in West Giruwa pattu of Hambantota District.

Preliminary plan 315.

Lot.	Name of Land.	Extent. A. R. P.
24p	Badugehena or Mahahena, &c. (Gansabhawa road)	0 0 34

Field sheet : village plan P ²¹ 3-4, 11-12

Surveyor-General's Office,
Colombo, August 27, 1909.

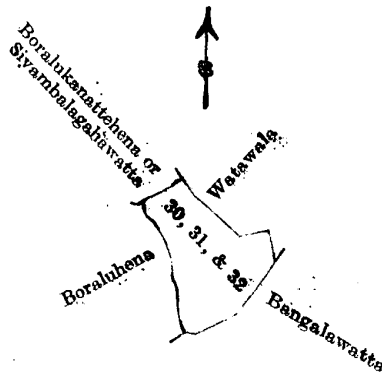
J. B. M. RIDOUT,
for Surveyor-General.

IV.

Preliminary plan 315.

Lot.	Name of Land.	Extent. A. R. P.
30	Kajugahawatta	1 0 15
31	Suriyagewatta	0 3 24
32	Do.	0 0 7
		2 0 6

and bounded as follows : on the north by Boralukanattahena or Siyambalagahawatta claimed by Warnakulasuriya Patabendige Podi Sngho and others, Watawala claimed by Warnakulasuriya Patabendige Podi Sinno ; on the east by Watawala claimed by Warnakulasuriya Patabendige Podi Sinno, Bangalawatta claimed by Savundahannedige Nikulashamy and others ; on the south by Bangalawatta claimed by Savundahannedige Nikulashamy and others ; on the west by Boraluhena claimed by Don Juwanis Warnakulasuriya and others



Scale of 8 Chains to an Inch.

Situation : Medilla village in West Giruwa pattu of Hambantota District.

Preliminary plan 315.

Lot.	Name of Land.	Extent.		
		A.	R.	P.
30 ..	Kajugahawatta	1	0	15
31 ..	Suriyagewatta	0	3	24
32 ..	Do.	0	0	7
		<u>2</u>	<u>0</u>	<u>6</u>

Field sheet : village plan P ²¹ 3-4, 11-12

Surveyor-General's Office,
Colombo, August 27, 1909.

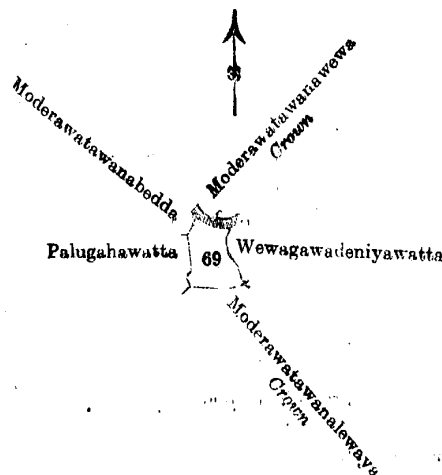
J. B. M. RIDOUT,
for Surveyor-General.

V.

Preliminary plan 315.

Lot.	Name of Land.	Extent.		
		A.	R.	P.
69 ..	Modarawatawanekumbura	0	2	8

and bounded as follows : on the north by Modarawatawanewewa claimed by the Crown ; on the east by Wewagawadeniyewatta claimed by Jayasuriya Patabendige Simanhmy ; on the south by Modarawatawanekumbura claimed by the Crown ; on the west by Palugahawatta claimed by Jayasuriya Patabendige Salohamy, Modarawatawanekumbura claimed by Jayasuriya Patabendige Thomishamy and another.



Scale of 8 Chains to an Inch.

Situation : Medilla village in West Giruwa pattu of Hambantota District.

Preliminary plan 315.

Lot.	Name of Land.	Extent.		
		A.	R.	P.
69 ..	Modarawatawanekumbura	0	2	8

Field sheet : village plan P ²¹ 5-6, 13-14

Surveyor-General's Office,
Colombo, August 27, 1909.
3,589

J. B. M. RIDOUT,
for Surveyor-General.
Hambantota S. O. 81-1909

Notice under "The Waste Lands Ordinances of 1897, 1899, 1900, and 1903."

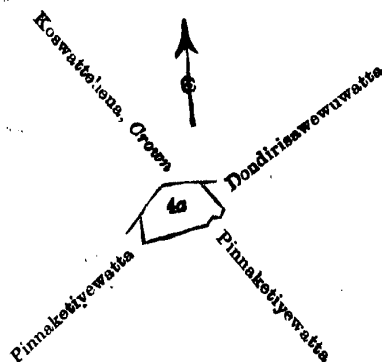
TAKE notice that unless within three months from October 1, 1909, the person, if any, who claim any interest in the land hereinafter mentioned make claim in person or in writing to the said land or to some interest therein to W. E. Wait, Esq., Special Officer appointed under section 28 of "The Waste Lands Ordinances, 1897, 1899, 1900, and 1903," at his office at Fort, Colombo :

Such Special Officer, in pursuance of the powers vested in him by the said Ordinances, will declare by writing under his hand that the land, to which no claim has been made, is the property of the Crown.

W. E. WAIT,
Special Officer.

Description of the Land referred to.

The land commonly called or known as Pinnaketiyewatta (abandoned garden), situate in the village of Medakanda in the West Giruwa pattu of the Hambantota District, in the Southern Province, containing in extent 2 roods and 22 perches, shown as lot 4a in preliminary plan 134, and in the annexed diagram therefrom, and bounded as follows: on the north by Koswattehena claimed by the Crown; on the east by Dondirisawewuwatta claimed by Wirahinge Dondirisa; on the south by Pinnaketiyewatta claimed by Batalawattage Kirimali and others; on the west by Pinnaketiyewatta claimed by Wahunge Menika.



Scale of 8 Chains to an Inch.

Situation: Medakanda village in West Giruwa pattu of Hambantota District.

Preliminary plan 134.

Lot.	Name of Land.	Extent.	
		A.	R. P.
4a	Pinnaketiyewatta (abandoned garden)	0	2 22

Field sheet: village plan O 10
55—63

Surveyor-General's Office,
Colombo, August 30, 1909.
3,590

J. B. M. RIDOUT,
for Surveyor-General.
Hambantota S. O. 82—1909

Notice under "The Waste Lands Ordinances of 1897, 1899, 1900, and 1903."

TAKE notice that unless within three months from October 1, 1909, the persons, if any, who claim any interest in the lands hereinafter mentioned or in any one or more of such lands or to some interest therein make claim in person or in writing to the said lands or any of them or to some interest therein to J. M. Davies, Esq., Special Officer appointed under section 28 of "The Waste Lands Ordinances, 1897, 1899, 1900, and 1903," at his office at Fort, Colombo:

Such Special Officer, in pursuance of the powers vested in him by the said Ordinances, will declare by writing under his hand that the said lands or such of them, as to which no claim has been made, are the property of the Crown.

J. M. DAVIES,
Special Officer.

Description of the Lands referred to:

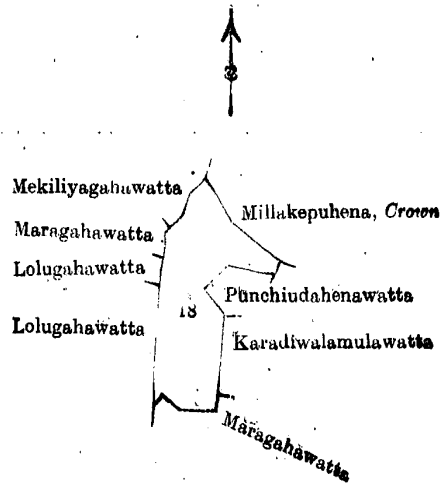
The following lots situated in the village of Talwatta, in the West Giruwa pattu of the Hambantota District, in the Southern Province, as described in the annexed diagrams:—

I.

Preliminary plan 202.

Lot.	Name of Land.	Extent.	
		A.	R. P.
18	Karadiwalamulahena and Medahenwatta	2	2 36

and bounded as follows: on the north by Millakepuhena declared to be Crown property under the Waste Lands Ordinances; on the east by Punchedahenawatta granted at half-improved value, Karadiwalamulawatta claimed by Don Samel Malawipatirana, Maragahawatta sold by the Crown; on the south by Maragahawatta sold by the Crown; on the west by Lolugahawatta claimed by Don Samel Malawipatirana, Lolugahawatta granted at half-improved value, Maragahawatta claimed by Talwatta Weerappulige Dinappuwa, Mekiliyagahawatta granted at half-improved value.



Scale of 8 Chains to an Inch.

Situation : Talwatta village in West Giruwa pattu of Hambantota District.

Preliminary plan 202.

Lot.	Name of Land.	Extent. A. R. P.
18	Karadiwalamulahena and Medahenwatta	2 2 36

Surveyor-General's Office,
Colombo, August 27, 1909.

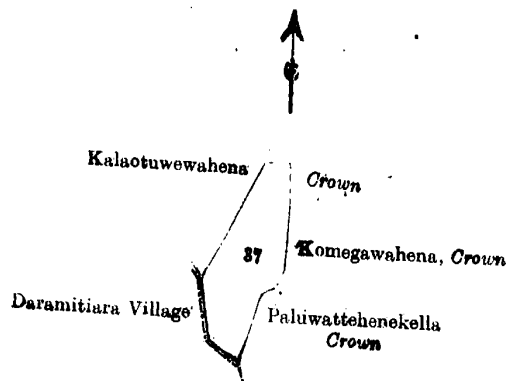
J. B. M. RIDOUT,
for Surveyor-General.

II.

Preliminary plan 202.

Lot.	Name of Land.	Extent. A. R. P.
37	Paluwatta	2 0 8

and bounded as follows : on the north by Kalaotuwawahena declared to be Crown property under the Waste Lands Ordinances ; on the east by Kalaotuwawahena declared to be Crown property under the Waste Lands Ordinances, Komegawahena declared to be Crown property under the Waste Lands Ordinances, Paluwattēhenekella declared to be Crown property under the Waste Lands Ordinances ; on the south by the village limit of Daramatiara ; on the west by the village limit of Daramatiara, Kalaotuwawahena declared to be Crown property under the Waste Lands Ordinances.



Scale of 8 Chains to an Inch.

Situation : Talwatta village in West Giruwa pattu of Hambantota District.

Preliminary plan 202.

Lot.	Name of Land.	Extent. A. R. P.
37	Paluwatta	2 0 8

Surveyor-General's Office,
Colombo, August 27, 1909.

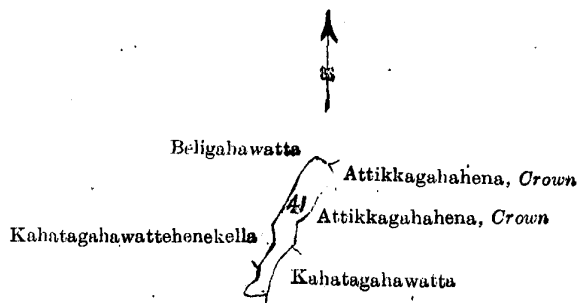
J. B. M. RIDOUT,
for Surveyor-General.

III.

Preliminary plan 202.

Lot.	Name of Land.	Extent.		
		A.	R.	P.
41	Udahadeniya	0	2	3

and bounded as follows : on the north by Beligahawatta claimed by Siddi Appu, Attikkagahahena declared to be Crown property under the Waste Lands Ordinances ; on the east by Attikkagahahena declared to be Crown property under the Waste Lands Ordinances, Kahatagahawatta claimed by Samarasin Don Davith and others ; on the south by Kahatagahawattehenekella claimed by Siddiappu ; on the west by Kahatagahawattehenekella claimed by Siddi Appu, Beligahawatta claimed by ditto.



Scale of 8 Chains to an Inch.

Situation : Talwatta village in West Giruwa pattu of Hambantota District.

Preliminary plan 202.

Lot.	Name of Land.	Extent.		
		A.	R.	P.
41	Udahadeniya	0	2	3

Surveyor-General's Office,
Colombo, August 27, 1909.
3,591

J. B. M. RIDOUT,
for Surveyor-General.
Hambantota S. O. 83—1909

Notice under "The Waste Lands Ordinances of 1897, 1899, 1900, and 1903."

TAKE notice that unless within three months from October 1, 1909, the persons, if any, who claim any interest in the lands hereinafter mentioned or in any one or more of such lands or to some interest therein make claim in person or in writing to the said lands or any of them or to some interest therein to J. G. Fraser, Esq., Special Officer appointed under section 28 of "The Waste Lands Ordinances, 1897, 1899, 1900, and 1903," at his office at Fort, Colombo :

Such Special Officer, in pursuance of the powers vested in him by the said Ordinances, will declare by writing under his hand that the said lands or such of them, as to which no claim has been made, are the property of the Crown.

J. G. FRASER,
Special Officer.

Description of the Lands referred to.

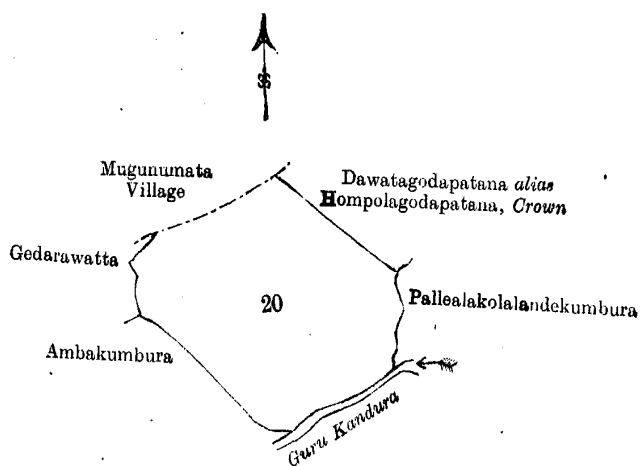
The following lots situated in the village of Gedarakumbura, in the Bogoda korale of the Yatikinda division, in the Province of Uva, as described in the annexed diagrams :—

I.

Preliminary plan 173.

Lot.	Name of Land.	Extent.		
		A.	R.	P.
20	Dawatagahahena	8	3	31

and bounded as follows : on the north by the village limit of Mugunumata, Dawatagodapatana claimed by the Crown ; on the east by Pallealokolalandekumbura claimed by Alakolalandededara Ahuba and others ; on the south by the Gurukandura, Ambakumbura claimed by Alutgedara Huduhamy and another ; on the west by Gedaravatta claimed by Gedarakumburegedara Tennakoon Mudiyanselela Huduhamy Vedarala and others.



Scale of 8 Chains to an Inch.

Situation : Gedarakumbura village in Bogoda korale of Yatikinda division of Badulla District.

Preliminary plan 173.

Lot.	Name of Land.	Extent. A. R. P.
20	Dawatagahahena	8 3 31

Field sheet : village plan M ¹² 5-6, 13-14 & M ⁷ 53-54, 61-62

Surveyor-General's Office,
Colombo, September 3, 1909.

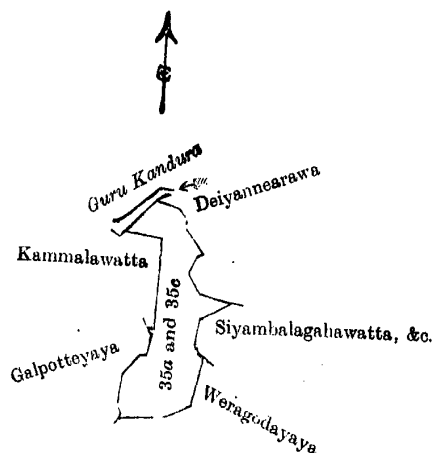
J. B. M. RIDOUT,
for Surveyor-General.

II.

Preliminary plan 173.

Lot.	Name of Land.	Extent. A. R. P.
35a	Kammalewattehehena	0 1 5
35c	Do.	1 3 35
		2 1 0

and bounded as follows : on the north by the Gurukandura, Deiyannearawa claimed by Gedarakumburegedara Ratnayakala and others ; on the east by Talagaha-arawa claimed by Siyambalagaha-arawe Kammale Heen Appu, Siyambalagahawatta, &c., claimed by Wattedgedara Kalumenika and others, Weragodayaya claimed by Uduma Lebbe Marikar and others ; on the south by Weragodayaya claimed by Uduma Lebbe Marikar and others ; on the west by Galpottayaya claimed by Hapugolle Heen Appu and others, Kammalewatta claimed by Alutwalawwe Sudu Banda.



Scale of 8 Chains to an Inch.

Situaion : Gedarakumbura village in Bogoda korale of Yatikinda division of Badulla District.

Preliminary plan 173.

Lot.	Name of Land.	Extent.		
		A.	R.	P.
35a	Kammalewattehena	0	1	5
35c	Kammalewattehena	1	3	35
		2	1	0

Field sheet : village plan M ¹² 5—6, 13—14 & M ⁷ 53—54, 61—62

Surveyor-General's Office,
Colombo, September 3, 1909.
3,592

J. B. M. RIDOUT,
for Surveyor-General.
Uva S. O. 44—1909

FINAL ORDERS.

Order under Section 2 of "The Waste Lands Ordinances of 1897, 1899, 1900, and 1903," declaring Land to be Crown Property.

In the matter of the land commonly called or known as Hunugodawatta, situate in the village of Kerawakbokka, in the Weligam korale of the Matara District, in the Southern Province, and of "The Waste Lands Ordinances of 1897, 1899, 1900, and 1903."

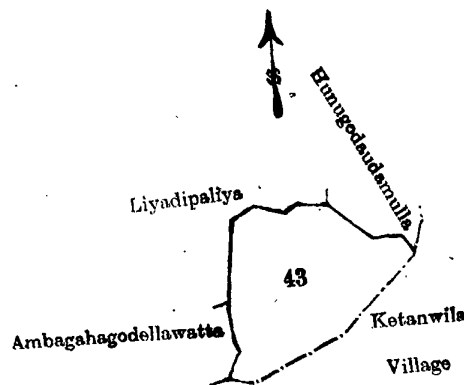
THE notice required by section 1 of "The Waste Lands Ordinances of 1897, 1899, 1900, and 1903," having been duly published in manner prescribed by that section in respect of the above-named land (*vide* Notice No. 3,297), and no claim having been made to the said land or to any interest therein within the period of three months from the date specified in the said notice, I, Frederick Lewis, Special Officer appointed under section 28 of the said Ordinances, under and by virtue of the powers vested in me in that behalf by section 2 of the said Ordinances, do hereby on August 26, 1909, order and declare that the said land, as more fully described herein below, situate in the village of Kerawakbokka, in the Weligam korale of the Matara District, in the Southern Province, and shown as lot 43 in preliminary plan No. 547 and in the annexed diagram, and containing in extent 4 acres and 29 perches, is the property of the Crown.

Description of the Land referred to.

The land commonly called or known as Hunugodawatta, situated in the village of Kerawakbokka, in the Weligam korale of the Matara District, in the Southern Province, containing in extent 4 acres and 29 perches, shown as lot 43 in preliminary plan 547 and in the annexed diagram, and bounded as follows: on the north by Liyadipaliya claimed by Don Andreas de Silva Boralessa Appuhamy, Hunugodaudamulla claimed by J. D. Boralessa Appuhamy; on the east and south by the village limit of Ketanwila; on the west by Ambagahagodellawatta claimed by Don Abraham Gunaratne Yapa and others, Liyadipaliya claimed by Don Andreas de Silva Boralessa Appuhamy.

August 26, 1909.

FREDERICK LEWIS,
Special Officer.



Scale of 8 Chains to an Inch.

Situation : Kerawakbokka village in Weligam korale.

Preliminary plan 547.

Lot.	Name of Land.	Extent.		
		A.	R.	P.
43	Hunugodawatta	4	0	29

Surveyor-General's Office,
Colombo, November 24, 1908.
Matara S. O. 1,490

Field sheet O ¹⁹ 20—28

J. B. M. RIDOUT,
for Acting Surveyor-General.

**Order under Section 2 of "The Waste Lands Ordinances of 1897, 1899, 1900, and 1903,"
declaring Lands to be Crown Property.**

In the matter of the lands commonly called or known as Tanayamawatta, Miriswatta, &c., situate in the village of Akuressa, in the Weligam korale of the Matara District, in the Southern Province, and of "The Waste Lands Ordinances of 1897, 1899, 1900, and 1903."

THE notice required by section 1 of "The Waste Lands Ordinances of 1897, 1899, 1900, and 1903," having been duly published in manner prescribed by that section in respect of the above-named lands (*vide* Notice No. 3,280), and no claim having been made to the said lands or to any interest therein within the period of three months from the date specified in the said notice, I, Frederick Lewis, Special Officer appointed under section 28 of the said Ordinances, under and by virtue of the powers vested in me in that behalf by section 2 of the said Ordinances, do hereby on August 26, 1909, order and declare that the said lands, as more fully described herein below, situate in the village of Akuressa, in the Weligam korale of the Matara District, in the Southern Province, and shown as lots 50, 133, 134, 135, and 137 in preliminary plan No. 179, and in the annexed diagrams, and containing in extent 249 acres 1 rood and 23 perches, are the property of the Crown.

Description of the Lands referred to.

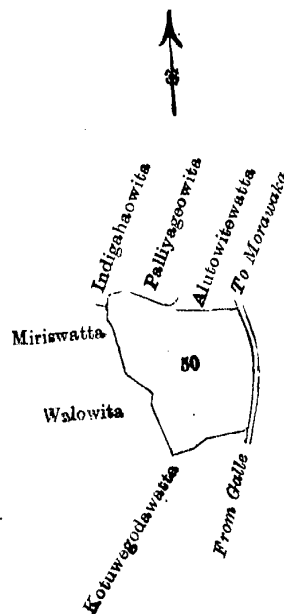
The following lots situated in the village of Akuressa, in the Weligam korale of the Matara District, in the Southern Province, as described in the annexed diagrams:—

I.

Preliminary plan 179.

Lot.	Name of Land.	Extent.		
		A.	R.	P.
50	Tanayamawatta, Miriswatta	3	1	4

and bounded as follows: on the north by Indigahaowita claimed by Dahanayaka Dingihamy, Palliyageowita claimed by Don Barestu Amarawira, Muhandiram, Alutowitewatta claimed by H. K. Don Davith; on the east by the road from Morawaka to Galle; on the south by Kotuwegodawatta claimed by the resthouse-keeper; on the west by Walowita claimed by Depage Andiris, Miriswatta claimed by S. Babun Appu, Indigahaowita claimed by Dahanayaka Dingihamy.



Scale of 8 Chains to an Inch.

Situation: Akuressa village in Weligam korale of Matara District.

Preliminary plan 179.

Lot.	Name of Land.	Extent.		
		A.	R.	P.
50	Tanayamawatta, Miriswatta	3	1	4

Field sheet O 19
39—47

Surveyor-General's Office,
Colombo, November 6, 1908.

J. B. M. RIDOUT,
for Acting Surveyor-General.

II.

Preliminary plan 179.

Lot.	Name of Land.	Extent.		
		A.	R.	P.
133 ..	Dewadeniya	2	0	4
134 ..	Beraliyakeleandemulla	145	1	22
135 ..	Maladoladeniya	0	1	1
137 ..	Marawehenyaya	98	1	32
		<u>246</u>	<u>0</u>	<u>19</u>

and bounded as follows: on the north by Marawehena (T. P. 163,958), Marawehena sold by the Crown, Marawehena, &c. (T. P. 184,822); on the east by an ela, T. P. 167,772, Lokuappuhamygoda and Pillehena claimed by Marikar Abdul Carim Hadjiar, T. Ps. 167,772 and 173,717, Tennehena sold by the Crown, a dola, T. P. 158,108, Galabodahena sold by the Crown, Galabodahena claimed by the Crown; on the south by the village limit of Kiyanduwa, the Nagaha-dola; on the west by the village limit of Illuppella, the Nopulahena-dola, the village limit of Illuppella.

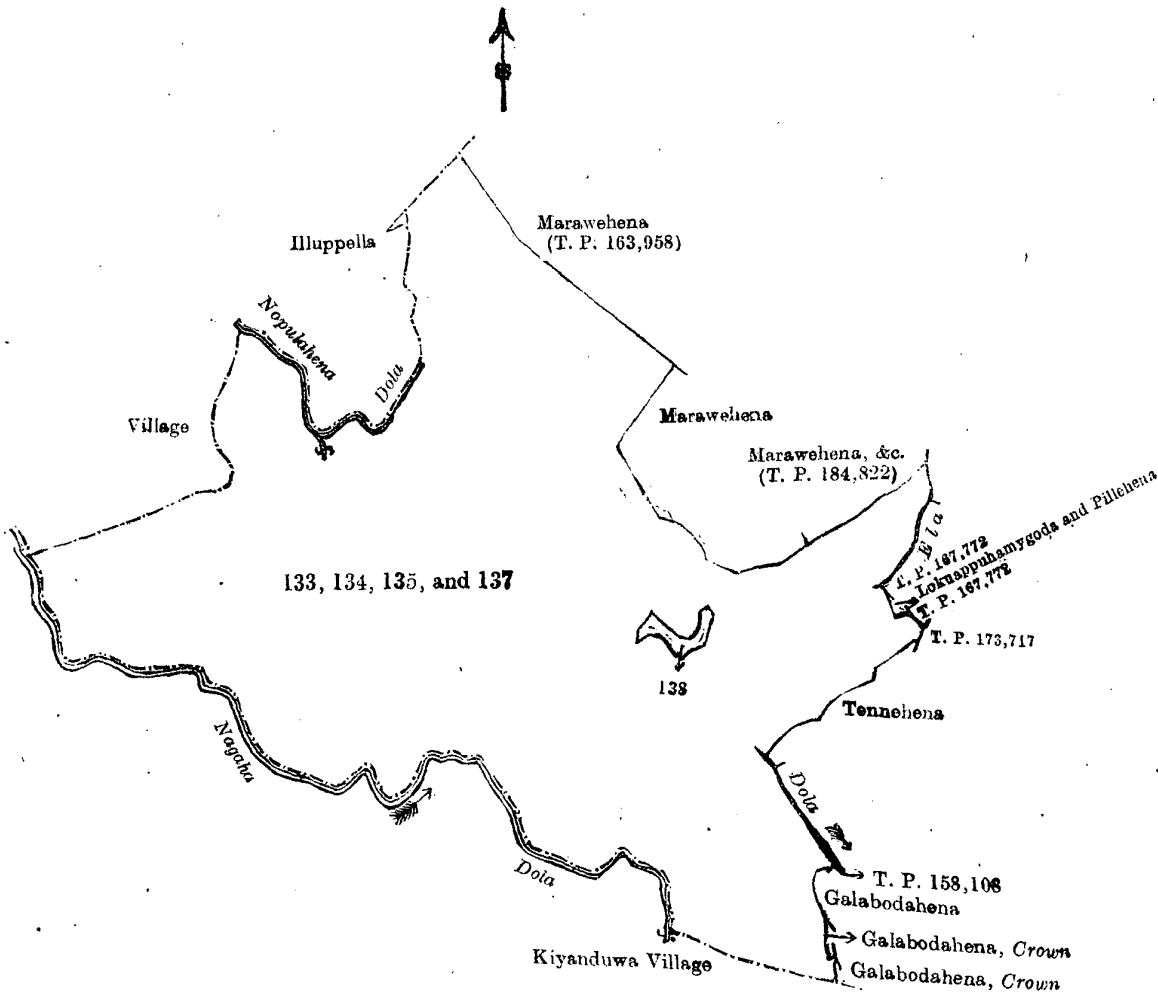
NOTE.—The following lot lying within the above boundaries is excluded from this order, and its extent of 1 acre and 3 perches is not included in the acreage of 246 acres and 19 perches given above:—

Preliminary plan 179.

Lot.	Name of Land.	Extent.		
		A.	R.	P.
138 ..	Ratambalaketiyedeniya (T. P. 204,733)	1	0	3

August 26, 1909.

FREDERICK LEWIS,
Special Officer.



Scale of 16 Chains to an Inch.

Situation : Akuressa village in Weligam korale of Matara District.

Preliminary plan 179.

Lot.	Name of Land.	Extent.		
		A.	R.	P.
133	Dewadeniya	2	0	4
134	Beraliyakeleandemulla	145	1	22
135	Maladoladeniya	0	1	1
137	Marawehenyaya	98	1	32
		246	0	19

Lot excluded.

138	Ratambalaketiyedeniya (T. P. 204,733)	1	0	3
-----	---	---	---	---

Field sheet O 19
38—46

Surveyor-General's Office,
Colombo, November 6, 1908.
Matara S. O. 1,491

J. B. M. RIDOUT,
for Acting Surveyor-General.

**Order under Section 2 of "The Waste Lands Ordinances of 1897, 1899, 1900, and 1903,"
declaring Lands to be Crown Property.**

In the matter of the lands commonly called or known as Maragahawatta *alias* Awarawelahena and Ganimagawawattehena, situate in the village of Medagangoda, in the West Giruwa pattu of the Hambantota District, in the Southern Province, and of "The Waste Lands Ordinances of 1897, 1899, 1900, and 1903."

THE notice required by section 1 of "The Waste Lands Ordinances of 1897, 1899, 1900, and 1903," having been duly published in manner prescribed by that section in respect of the above-named lands (*vide* Notice No. 3,344), and no claim having been made to the said lands or to any interest therein within the period under section 28 of the said Ordinances, under and by virtue of the powers vested in me in that behalf by section 2 of the said Ordinances, do hereby on August 12, 1909, order and declare that the said lands, as more fully described herein below, situate in the village of Medagangoda, in the West Giruwa pattu of the Hambantota District, in the Southern Province, and shown as lots 39 and 41 in preliminary plan No. 162, and in the annexed diagrams, and containing in extent 3 acres 2 roods and 21 perches, are the property of the Crown.

Description of the Lands referred to.

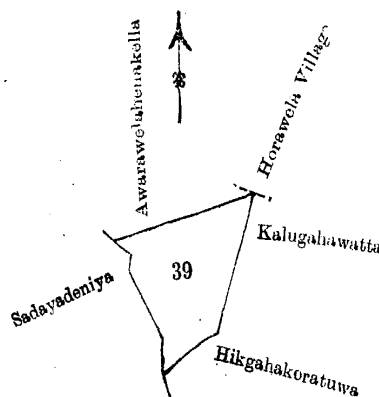
The following lots situated in the village of Medagangoda, in the West Giruwa pattu of the Hambantota District, in the Southern Province, as described in the annexed diagrams :—

I.

Preliminary plan 162.

Lot.	Name of Land.	Extent.		
		A.	R.	P.
39	Maragahawatta <i>alias</i> Awarawelahena	2	2	37

and bounded as follows : on the north by Awarawelahenekella claimed by Udakandehewage Janisa, the village limit of Horawela ; on the east by Kalugahawatta claimed by Gamage Kiri Baiya ; on the south by Hikgahakoratuwa claimed by Udakandehewage Janisa ; on the west by Sadayadeniya claimed by Maddunage Dingiya and others.



Scale of 8 Chains to an Inch.

Situation : Medagangoda village in West Giruwa pattu of Hambantota District.

Preliminary plan 162.

Lot.	Name of Land.	Extent. A. R. P.
39	Maragahawatta <i>alias</i> Awarawelahena	2 2 37

Field sheet O 15
55—63

Surveyor-General's Office,
Colombo, February 1, 1909.

J. B. M. RIDOUT,
for Acting Surveyor-General.

II.

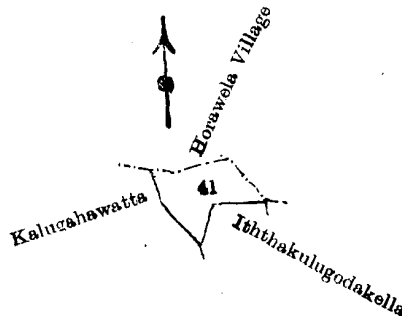
Preliminary plan 162.

Lot.	Name of Land.	Extent. A. R. P.
41	Ganimagawawattehena	0 3 24

and bounded as follows : on the north by the village limit of Horawela ; on the east by Iththakulugodakella claimed by Halanayakage Punchi Baba ; on the south and west by Kalugahawatta claimed by Gamage Kiri Baiya.

August 12, 1909.

W. E. WAIT,
Special Officer.



Scale of 8 Chains to an Inch.

Situation : Medagangoda village in West Giruwa pattu of Hambantota District.

Preliminary plan 162.

Lot.	Name of Land.	Extent. A. R. P.
41	Ganimagawawattehena	0 3 24

Field sheet O 15
55—63

Surveyor-General's Office,
Colombo, February 1, 1909.
Hambantota S. O. 329

J. B. M. RIDOUT,
for Acting Surveyor-General.

Order under Section 4, Sub-section (1), of "The Waste Lands Ordinances of 1897, 1899, 1900, and 1903," declaring Lands to be Crown Property.

In the matter of the lands commonly called or known as Punchiwewa (tank), Palugahakumbureatmaga, &c., situate in the village of Gajanayakagama, in the West Giruwa pattu of the Hambantota District, in the Southern Province, and of "The Waste Lands Ordinances of 1897, 1899, 1900, and 1903."

WHEREAS in pursuance of section 1 of the said Ordinances it was duly notified on January 8, 1909, that if no claim to the lands commonly called or known as Punchiwewa (tank), Palugahakumbureatmaga, &c., situate in the village of Gajanayakagama, in the West Giruwa pattu of the Hambantota District, in the Southern Province, containing in extent 17 acres 2 roods and 15 perches, and shown as lots 1, 2, 3, and 4 in preliminary plan No. 359 and in the annexed diagram, was made to Frederick Lewis, Special Officer appointed under section 28 of the said Ordinances, within the period of three months from the date specified in such notice, such lands would be deemed the property of the Crown and dealt with on account of the Crown (*vide* Notice No. 3,302) :

And whereas (1) Bamunumulle Vitanage Kiri Appu, (2) Mohottige Baiappu, both of Pallawela, made claim thereto, and whereas the said claimants have withdrawn their claims to the said lands, I, Frederick Lewis, Special Officer appointed under section 28 of the said Ordinances, under and by virtue of the powers vested in me in that behalf by section 4 of the said Ordinances, do hereby on May 22, 1909, order and declare under section 4, sub-section (1), of the said Ordinances, that the said lands, as more fully described herein below, are the property of the Crown.

Description of the Lands referred to.

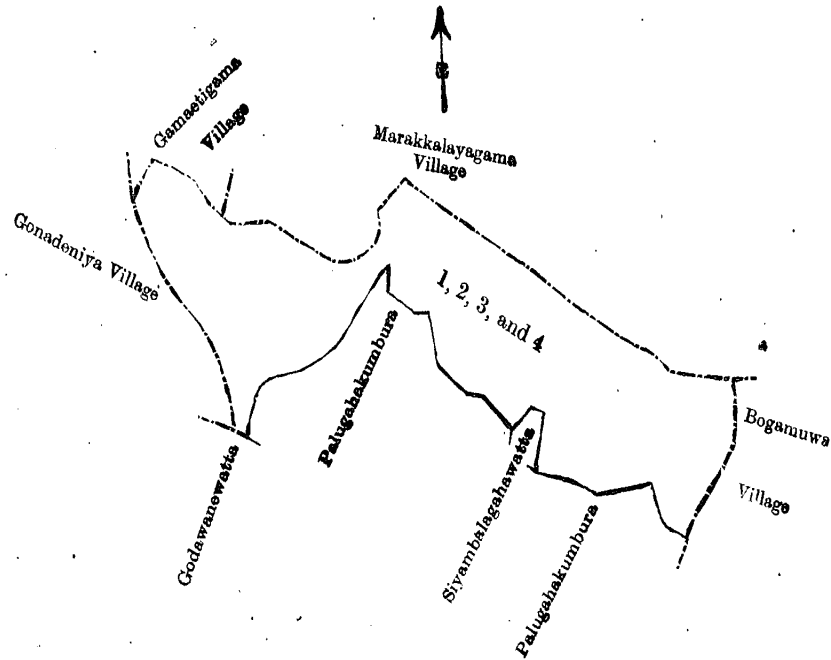
The following lots situated in the village of Gajanayakagama, in the West Giruwa pattu of the Hambantota District, in the Southern Province, as described in the annexed diagram:—

Preliminary plan 359.

Lot.	Name of Land.	Extent.
		A. R. P.
1 ..	Punchiwewa (tank)	6 2 15
2 ..	Palugahakumbureatmaga, Ehelagahakoratuwa, Siyambalagahawatta	7 1 23
3 ..	Pattiyagawawewa (tank)	1 2 30
4 ..	Bogahahena	1 3 27
		17 2 15

and bounded as follows: on the north by the village limit of Gamaetigama, the village limit of Marakkalayagama; on the east by the village limit of Bogamuwa; on the south by Palugahakumbura claimed by Mohottige Carolis and others, Siyambalagahawatta claimed by ditto, Palugahakumbura claimed by ditto, Godawanewatta claimed by Vitaranage Heen Appu; on the west by the village limit of Gonadeniya.

May 22, 1909.

FREDERICK LEWIS,
Special Officer

Scale of 8 Chains to an Inch.

Situation: Gajanayakagama village in West Giruwa pattu of Hambantota District.

Preliminary plan 359.

Lot.	Name of Land.	Extent.
		A. R. P.
1 ..	Punchiwewa (tank)	6 2 15
2 ..	Palugahakumbureatmaga, Ehelagahakoratuwa, Siyambalagahawatta	7 1 23
3 ..	Pattiyagawawewa (tank)	1 2 30
4 ..	Bogahahena	1 3 27
		17 2 15

Field sheet P 52-60

Surveyor-General's Office,
Colombo, November 18, 1908.
Hambantota S. O. 330J. B. M. RINDOUT,
for Acting Surveyor-General.

**Order under Section 2 of "The Waste Lands Ordinances of 1897, 1899, 1900, and 1903,"
declaring Lands to be Crown Property.**

In the matter of the lands commonly called or known as Malgala and Malgalehena, situate in the village of Badullewa, in the Udukaha Korale West of the Dambadeni hatpattu of the Kurunegala District, in the North-Western Province, and of "The Waste Lands Ordinances of 1897, 1899, 1900, and 1903."

THE notice required by section 1 of "The Waste Lands Ordinances of 1897, 1899, 1900, and 1903," having been duly published in manner prescribed by that section in respect of the above-named lands (*vide* Notice No. 3,425), and no claim having been made to the said lands or to any interest therein within the period of three months from the date specified in the said notice, I, Walter Ernest Wait, Special Officer appointed under section 28 of the said Ordinances, under and by virtue of the powers vested in me in that behalf by section 2 of the said Ordinances, do hereby on August 16, 1909, order and declare that the said lands, as more fully described herein below, situate in the village of Badullewa, in the Udukaha Korale West of the Dambadeni hatpattu of the Kurunegala District, in the North-Western Province, and shown as lots 2h and 3 in preliminary plan No. 222 and in the annexed diagrams, and containing in extent 1 acre 2 roods and 18 perches, are the property of the Crown.

Description of the Lands referred to.

The following lots situated in the village of Badullewa, in the Udukaha Korale West of the Dambadeni hatpattu of the Kurunegala District, in the North-Western Province, as described in the annexed diagram:—

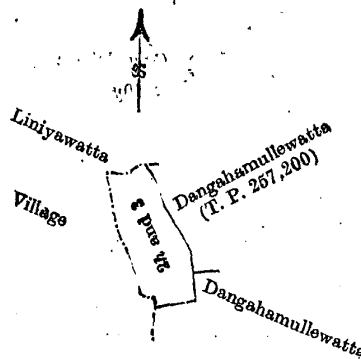
Preliminary plan 222.

Lot.	Name of Land.	Extent.		
		A.	R.	P.
2h	Malgala	0	1	18
3	Malgalehena	1	1	0
		<hr/>		
		1	2	18

and bounded as follows: on the north by the village limit of Liniyawatta; on the east by Dangahamullewatta granted at half-improved value to Pambé Mudiyansele Ukkahamy and Hapugamaralage Muadlihamy (T. P. 257,200), Dangahamullewatta claimed by Pambé Mudiyansele Ukkahamy and Hapugamaralage Mudalihamy; on the south by Dangahamullewatta claimed by Pambé Mudiyansele Ukkahamy and Hapugamaralage Mudalihamy; on the west by the village limit of Liniyawatta.

August 16, 1909.

W. E. WAIT,
Special Officer.



Scale of 8 Chains to an Inch.

Situation: Badullewa village in Udukaha korale of Kurunegala District.

Preliminary plan 222.

Lot.	Name of Land.	Extent.		
		A.	R.	P.
2h	Malgala	0	1	18
3	Malgalehena	1	1	0
		<hr/>		
		1	2	18

Surveyor-General's Office,
Colombo, March 29, 1909.
Kurunegala S. O. 150

J. B. M. RIDOUT,
for Acting Surveyor-General.

**Order under Section 2 of "The Waste Lands Ordinances of 1897, 1899, 1900, and 1903,"
declaring Lands to be Crown Property.**

In the matter of the lands commonly called or known as Cemetery and Palliyewatta (burial ground), situated in the village of Mummana, in the Meda pattu korale of the Katugampola hatpattu of the Kurunegala District, in the North-Western Province, and of "The Waste Lands Ordinances of 1897, 1899, 1900, and 1903."

THE notice required by section 1 of "The Waste Lands Ordinances of 1897, 1899, 1900, and 1903," having been duly published in manner prescribed by that section in respect of the above-named lands (*vide* Notice No. 3,429), and no claim having been made to the said lands or to any interest therein within the period of three months from the date specified in the said notice, I, John George Fraser, Special Officer appointed under section 28 of the said Ordinances, under and by virtue of the powers vested in me in that behalf by section 2 of the said Ordinances, do hereby on August 14, 1909, order and declare that the said lands, as more fully described herein below, situate in the village of Mummana, in the Meda pattu korale of the Katugampola hatpattu of the Kurunegala District, in the North-Western Province, and shown as lots 10y and 18a in preliminary plan 233 and in the annexed diagrams, and containing in extent 1 acre and 18 perches, are the property of the Crown.

Description of the Lands referred to.

The following lots situated in the village of Mummana, in the Meda pattu korale of the Katugampola hatpattu of the Kurunegala District, in the North-Western Province, as described in the annexed diagrams:—

I.

Preliminary plan 233.

Lot.	Name of Land.	Extent.	
		A.	R. P.
10y	Cemetery	0	0 19

and bounded as follows: on the north, east, and south by Galgodahena claimed by Mannapparu Mudiyansele Kirihamy and others, and now sold by the Crown; on the west by Puwakwatta claimed by Mannapparu Mudiyansele Manelhamy, and now sold by the Crown.



Scale of 8 Chains to an Inch.

Situation: Mummana village in Katugampola Meda pattu korale of Kurunegala District.

Preliminary plan 233.

Lot.	Name of Land.	Extent.	
		A.	R. P.
10y	Cemetery	0	0 19

Field sheet 1 18
17—25

Surveyor-General's Office,
Colombo, April 8, 1909.

J. B. M. RIDOUT,
for Acting Surveyor-General.

II.

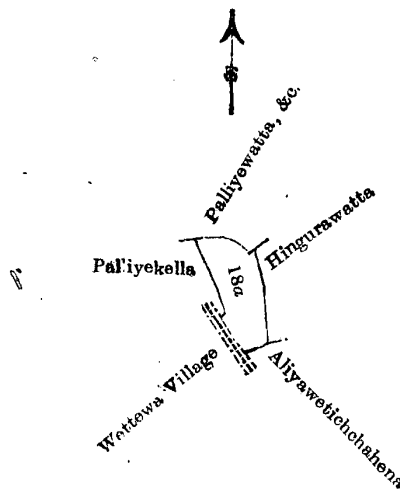
Preliminary plan 233.

Lot.	Name of Land.	Extent.	
		A.	R. P.
18a	Palliyewatta (burial ground)	0	3 39

and bounded as follows: on the north by Palliyewatta, &c. (private); on the east by Hingurawatta claimed by Kasilebbelage Aliyamarikkar Sinna Tamby; on the south by Aliyawetichchahena claimed by Ismalebbelage Sayarna and now sold by the Crown; on the west by the village limit of Wettewea, Palliyekella claimed by Sinna Marikkaralage Sasuma Lebbe and now sold by the Crown.

August 14, 1909.

J. G. FRASER,
Special Officer.



Scale of 8 Chains to an Inch.

Situation : Mummana village in Katugampola Meda pattu korale of Kurunegala District.

Preliminary plan 233.

Lot.	Name of Land.	Extent. A. R. P.
18a	Paliyewatta (burial ground)	0 3 39

Field sheet I 18
17—25

Surveyor-General's Office,
Colombo, April 8, 1909.
Kurunegala S. O. 151

J. B. M. RIDOUT,
for Acting Surveyor-General.

Order under Section 4 (1) of "The Waste Lands Ordinances of 1897, 1899, 1900, and 1903."

In the matter of the lands commonly called or known as Lindakotuwewewa (tank) and Paliyapitiyawewa (tank), situate in the village of Polpatwala, in the Mayurawati korale of the Dambadeni hatpattu of the Kurunegala District, in the North-Western Province, and of "The Waste Lands Ordinances of 1897, 1899, 1900, and 1903."

WHEREAS in pursuance of section 1 of the said Ordinances it was duly declared and notified on March 5, 1909, that if no claim to the lands commonly called or known as Lindakotuwewewa (tank) and Paliyapitiyawewa (tank), situate in the village of Polpatwala, in the Mayurawati korale of the Dambadeni hatpattu of the Kurunegala District, in the North-Western Province, containing in extent 4 acres 2 roods and 6 perches, and shown as lots 8 and 9 in preliminary plan No. 211, was made to Walter Ernest Wait, Special Officer appointed under section 28 of the said Ordinances, within the period of three months from the date specified in the said notice, such land would be deemed the property of the Crown, and dealt with on account of the Crown (*vide* Notice No. 3,359) :

And whereas (1) Mr. Haudinnapola Appuhamillage Samuel Perera of Colombo, (2) Don Carolis Wijesundara, Police Headman of Udumulla, (3) Handinnapola Appuhamillage Suwaris Appuhamy of Hanchapola, and (4) Hanchapola Appuhamillage Sobin Hamine of Hanchapola, made claim thereto, and I, Walter Ernest Wait, Special Officer appointed under section 28 of the said Ordinances made due inquiry into such claim and whereas I and the said claimants came to an agreement in writing, concerning the said lands, under section 4, sub-section (1), of the said Ordinances; whereby it was agreed that the said claimants should be declared the purchasers of the said lands along with Kattotoralage Sinnappuhamy and Nanayakkara Senarat Appuhamillage Subaseris Appuhamy, upon the payment to the Settlement Officer of a sum of Rupees Ninety-one only (Rs. 91), as purchase amount for the said lands on or before July 10, 1909; and whereas the said amount has been duly paid by the said claimants (1) Handinnapola Appuhamillage Samuel Perera of Colombo, (2) Don Carolis Wijesundara, Police Headman of Udumulla, (3) Handinnapola Appuhamillage Suwaris Appuhamy of Hanchapola, (4) Hanchapola Appuhamillage Sobin Hamine of Hanchapola, (5) Kattotoralage Sinnappuhamy, and (6) Nanayakkara Senarat Appuhamillage Subaseris Appuhamy, are hereby in pursuance of the agreement afore-mentioned, declared to be the purchasers of the said lands, as more fully described herein below.

Description of the Lands referred to.

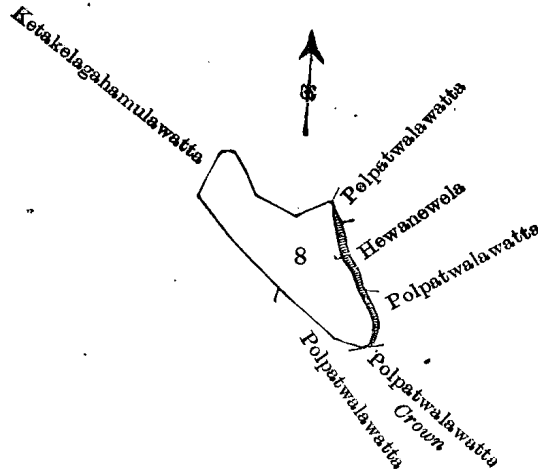
The following lots situated in the village of Polpatwala, in the Mayurawati korale of the Dambadeni hatpattu of the Kurunegala District, in the North-Western Province, as described in the annexed diagrams :—

I.

Preliminary plan 211.

Lot.	Name of Land.	Extent. A. R. P.
8	Lindakotuwewewa (tank)	2 1 26

and bounded as follows : on the north by Ketakelagahamulawatta claimed by the Crown and now sold by the Crown ; on the east by Polpatwalawatta claimed by the Crown, and now sold by the Crown, Hewanewela claimed by Don Carolis Wijesundara, Police Officer of Udumulla in Hapitigam korale in Negombo District and others, Polpatwalawatta claimed by the Crown and now sold by the Crown ; on the south by Polpatwalawatta claimed by the Crown ; on the west by Ketakelagahamulawatta claimed by the Crown and now sold by the Crown.



Scale of 8 Chains to an Inch.

Situation : Polpatwala village in Mayurawati korale of Kurunegala District.

Preliminary plan 211.

Lot.	Name of Land.	Extent. A. R. P.
8 ..	Lindakotuwewewa (tank)	2 1 26

Field sheet I 18
2—10

Surveyor-General's Office,
Colombo, February 2, 1909.

J. B. M. RIDOUT,
for Acting Surveyor-General.

II.

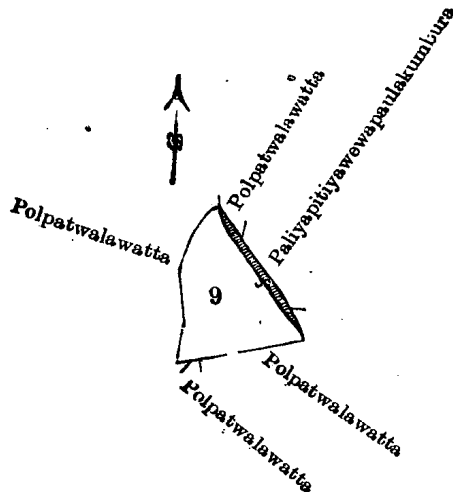
Preliminary plan 211.

Lot.	Name of Land.	Extent. A. R. P.
9 ..	Paliyapitiyawewa (tank)	2 0 20

and bounded as follows : on the north by Polpatwalawatta claimed by the Crown, and now sold by the Crown ; on the east by Polpatwalawatta claimed by Don Carolis Wijesundara and others, Paliyapitiyawewapaulakumbura claimed by Don Carolis Wijesundara, Police Officer of Udumulla, in Hapitigam korale in Negombo District and others, Polpatwalawatta claimed by the Crown, and now sold by the Crown ; on the south and west by Polpatwalawatta claimed by the Crown and now sold by the Crown.

July 31, 1909.

W. E. WAIT,
Special Officer.



Scale of 8 Chains to an Inch.

Situation : Polpatwala village in Mayurawati korale of Kurunegala District.

Preliminary plan 211.

Lot.	Name of Land.	Extent. A. R. P.
9	Paliyapitiyawewa (tank)	2 0 20
	Field sheet I 18 2—10	

Surveyor-General's Office,
Colombo, February 2, 1909.
Kurunegala S. O. 152

J. B. M. RIDOUT,
for Acting Surveyor-General.

**Order under Section 2 of "The Waste Lands Ordinances of 1897, 1899, 1900, and 1903,"
declaring Lands to be Crown Property.**

In the matter of the lands commonly called or known as Mahapanduwa (swamp), Danowita, Dawatapillewa, Paragahahena, Kolongahawatta, and Mahaduwa (scrub), situate in the village of Weliamuna, in the Pitigal korale of the Katugampola hatpattu of the Kurunegala District, in the North-Western Province, and of "The Waste Lands Ordinances of 1897, 1899, 1900, and 1903."

THE notice required by section 1 of "The Waste Lands Ordinances of 1897, 1899, 1900, and 1903," having been duly published in manner prescribed by that section in respect of the above-named lands (*vide* Notice No. 3,435), and no claim having been made to the said lands or to any interest therein within the period of three months from the date specified in the said notice, I, John George Fraser, Special Officer appointed under section 28 of the said Ordinances, under and by virtue of the powers vested in me in that behalf by section 2 of the said Ordinances, do hereby on August 17, 1909, order and declare that the said lands, as more fully described herein below, situate in the village of Weliamuna, in the Pitigal korale of the Katugampola hatpattu of the Kurunegala District, in the North-Western Province, and shown as lots 2, 17g, 17h, 17i, 17j, 17k, 17l, 17m, 17n, 17r, 17s, and 27 in preliminary plan No. 246 and in the annexed diagrams, and containing in extent 14 acres 1 rood and 5½ perches, are the property of the Crown.

Description of the Lands referred to.

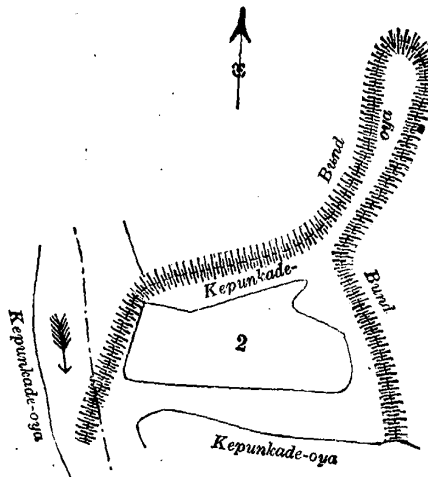
The following lots situated in the village of Weliamuna, in the Pitigal korale of the Katugampola hatpattu of the Kurunegala District, in the North-Western Province, as described in the annexed diagrams :—

I.

Preliminary plan 246.

Lot.	Name of Land.	Extent. A. R. P.
2	Mahapanduwa (swamp)	0 3 37

and bounded as follows : on the north and east by the bund of the Kepunkada-oya ; on the south and west by the Kepunkada-oya.



Scale of 4 Chains to an Inch.

Situation : Weliamuna village in Pitigal korale of Kurunegala District.
Preliminary plan 246.

Lot.	Name of Land.	Extent. A. R. P.
2	Mahapanduwa (swamp)	0 3 37

Surveyor-General's Office,
Colombo, February 2, 1909.

J. B. M. RIDOUT,
for Acting Surveyor-General.

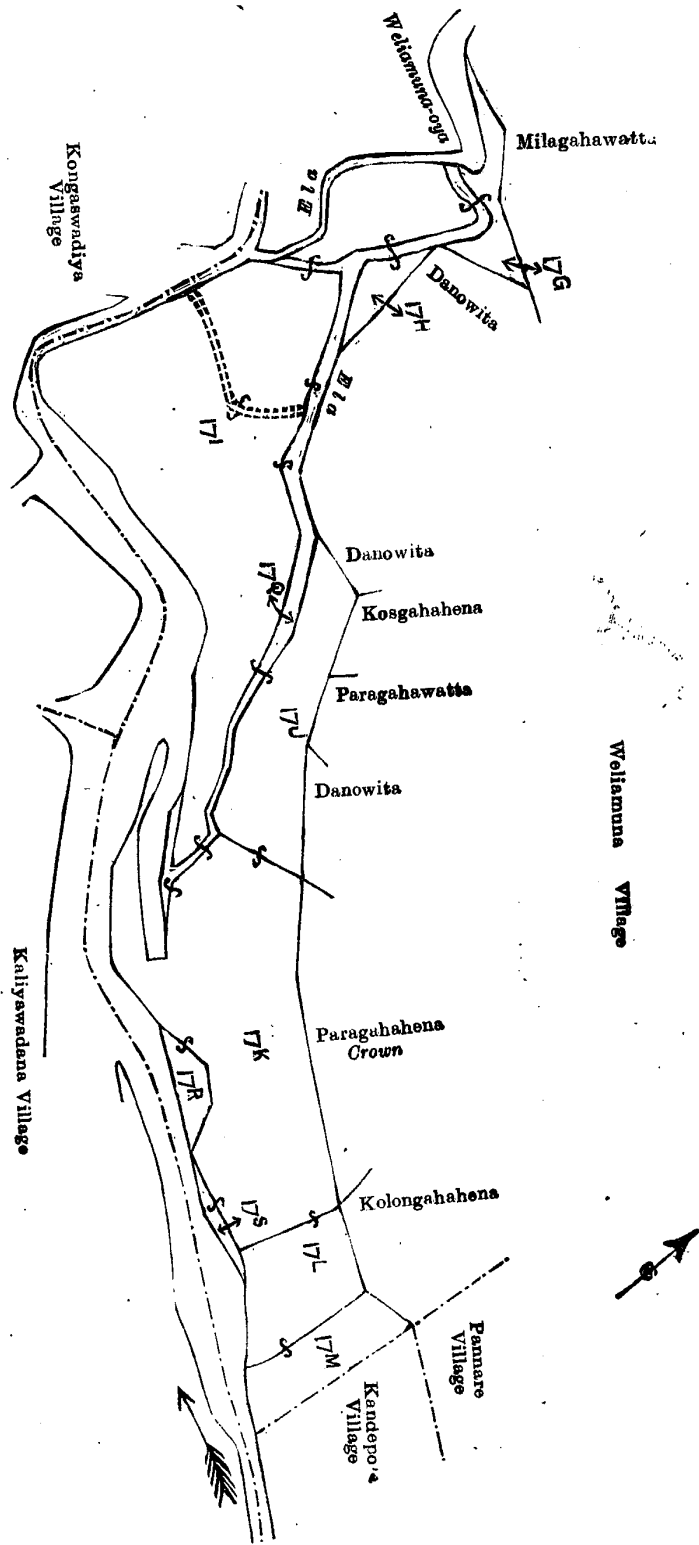
II.

Preliminary plan 246.

Lot.	Name of Land.	Extent.		
		A.	R.	P.
17g ..	Danowita	0	1	4
17h ..	Do.	0	0	24
17i ..	Dawatapillewa	4	1	0
17j ..	Danowita	0	3	39
17k ..	Paragahahena	2	2	34
17l ..	Kolongahawatta	0	2	20
17m ..	Do.	0	2	9
17q ..	Paragahahena	0	1	35
17r ..	Do.	0	0	24
17s ..	Do.	0	0	8
		10	0	37

and bounded as follows : on the north by Millagahawatta claimed by D. M. Herathamy and others, Danowita sold by the Crown to Mudalpat Mudiyansele Menikrala of Weliamuna, an ela, Danowita sold by the Crown to Mudalpat Mudiyansele Menikrala of Weliamuna, Kosgahahena sold by the Crown to Subasinhe Munchinayaka Appuhamillage Dingirimenika and another, Paragahawatta sold by the Crown to Rajapaksa Dewage Sanchiya of Weliamuna, Danowita sold by the Crown to Rajapaksa Dewage Karunisa of Pannara, Paragahahena claimed by the Crown and now sold by the Crown, Kolongahahena sold by the Crown to Alawella Dewage Thomaris Fernando of Weliamuna ; on the east by the village limit of Kandepola ; on the south by the village limit of Kaliyawadana, the village limit of Kongaswadiya, on the west by the village limit of Kongaswadiya, an ela, the Weliamuna-oya.

[For Diagram see page 1431.]



Scale of 4 Chains to an Inch.

Situation : Weliamuna village in Pitigal korale of Kurunegala District.

Preliminary plan 246.

Lot.	Name of Land.	Extent.		
		A.	R.	P.
17g ..	Danowita	0	1	4
17h ..	Do.	0	0	24
17i ..	Dawatapillewa	4	1	0
17j ..	Danowita	0	3	39
17k ..	Paragahahena	2	2	34
17l ..	Kolongahawatta	0	2	20
17m ..	Do.	0	2	9
17q ..	Paragahahena (stream)	0	1	35
17r ..	Do.	0	0	24
17s ..	Do.	0	0	8
		10 0 37		

Field sheet I 17
33

Surveyor-General's Office,
Colombo, August 17, 1909.

J. B. M. RIDOUT,
for Acting Surveyor-General.

III.

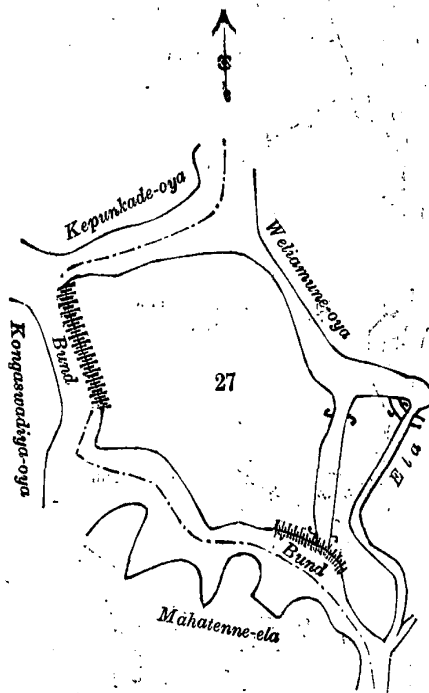
Preliminary plan 246.

Lot.	Name of Land.	Extent.		
		A.	R.	P.
27 ..	Mahaduwa (scrub)	3	0	11½

and bounded as follows : on the north by the Kepunkada-oya ; on the east by the Weliamuna-oya, an ela ; on the south by the Mahatenne-ela ; on the west by the Kongaswadiya-oya.

August 17, 1909.

J. G. FRASER,
Special Officer.



Scale of 4 Chains to an Inch.

Situation : Weliamuna village in Pitigal korale of Kurunegala District.

Preliminary plan 246.

Lot.	Name of Land.	Extent.		
		A.	R.	P.
27 ..	Mahaduwa (scrub)	3	0	11½

Surveyor-General's Office,
Colombo, February 2, 1909.
Kurunegala S. O. 153

J. B. M. RIDOUT,
for Acting Surveyor-General.

**Order under Section 2 of "The Waste Lands Ordinances of 1897, 1899, 1900, and 1903,"
declaring Lands to be Crown Property.**

In the matter of the lands commonly called or known as Pankotuwewewa, Oliyadeniyemukalana, and a path, situate in the village of Ihala Medagoda, in the Dambadeni Udukaha Korale West of the Dambadeni hatpattu of the Kurunegala District, in the North-Western Province, and of "The Waste Lands Ordinances of 1897, 1899, 1900, and 1903."

THE notice required by section 1 of "The Waste Lands Ordinances of 1897, 1899, 1900, and 1903," having been duly published in manner prescribed by that section in respect of the above-named lands (*vide* Notice No. 3,369), and no claim having been made to the said lands, or to any interest therein within the period of three months from the date specified in the said notice, I, John Murray Davies, Special Officer appointed under section 28 of the said Ordinances, under and by virtue of the powers vested in me in that behalf by section 2 of the said Ordinances, do hereby on July 30, 1909, order and declare that the said lands, as more fully described herein below, situate in the village of Ihala Medagoda, in the Dambadeni Udukaha Korale West of the Dambadeni hatpattu of the Kurunegala District, in the North-Western Province, and shown as lots 5, 10v, 10k1, and 10o1 in preliminary plan No. 220 and in the annexed diagrams, and containing in extent 5 acres, 2 roods and 30 perches, are the property of the Crown.

Description of the Lands referred to.

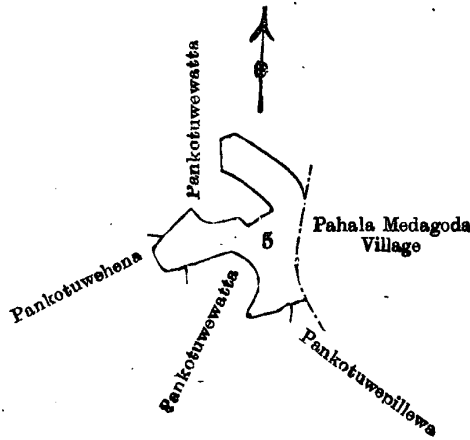
The following lots situated in the village of Ihala Medagoda, in the Dambadeni Udukaha Korale West of the Dambadeni hatpattu of the Kurunegala District, in the North-Western Province, as described in the annexed diagrams:—

I.

Preliminary plan 220.

Lot.	Name of Land.	Extent.	
		A.	R. P.
5	Pankotuwewewa	2	1 32

and bounded as follows: on the north by Pankotuwewatta sold by the Crown to Setunga Mudiyansele Kiri Banda, Arachchi of Medagoda; on the east by the village limit of Pahala Medagoda; on the south by Pankotuwepillewa sold by the Crown to Setunga Mudiyansele Kiri Banda, Arachchi of Medagoda, Pankotuwewatta sold by the Crown to ditto; on the west by Pankotuwewatta sold by the Crown to Setunga Mudiyansele Kiri Banda, Arachchi of Medagoda, Pankotuwehena sold by the Crown to ditto; Pankotuwewatta sold by the Crown to ditto.



Scale of 8 Chains to an Inch.

Situation: Ihala Medagoda village in Kurunegala District.

Preliminary plan 220.

Lot.	Name of Land.	Extent.	
		A.	R. P.
5	Pankotuwewewa	2	1 32

Field sheet I 18
3-11

Surveyor-General's Office,
Colombo, January 12, 1909.

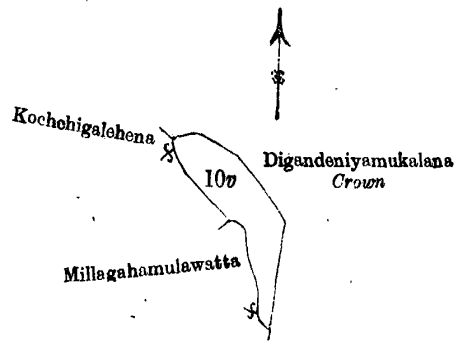
J. B. M. RIDOUT,
for Acting Surveyor-General.

II.

Preliminary plan 220.

Lot.	Name of Land.	Extent.	
		A.	R. P.
10v	Oliyadeniyemukalana	1	2 0

and bounded as follows: on the north and east by Digadeniyemukalana declared to be Crown property under the Waste Lands Ordinances; on the south by Millagahamulawatta claimed by W. M. Kapuruhamy and the Crown and now sold by the Crown; on the west by Kochehigalehena claimed by Setunga Mudiyansele Ukku Banda and others and the Crown.



Scale of 8 Chains to an Inch.

Situation : Ihala Medagoda village in Kurunegala District.

Preliminary plan 220.

Lot.	Name of Land.	Extent. A. R. P.
100	Oliyadeniyemukalana	1 2 0

Field sheet I ¹⁸₄₋₁₂

Surveyor-General's Office,
Colombo, January 12, 1909.

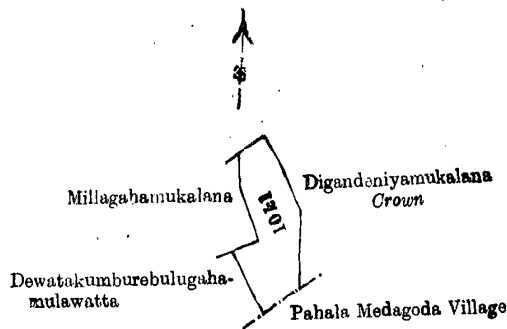
J. B. M. RIDOUT,
for Acting Surveyor-General.

III.

Preliminary plan 220.

Lot.	Name of Land.	Extent. A. R. P.
1001	Oliyadeniyemukalana	1 2 13

and bounded as follows : on the north and east by Digandeniya mukalana declared to be Crown property under the Waste Lands Ordinances ; on the south by the village limit of Pahala Medagoda ; on the west by Dewatakumburebulugahamulawatta claimed by Setunga Mudiyansele Mudalihamy, Millagahamulawatta claimed by Setunga Mudiyansele Punchirala and the Crown, and now sold by the Crown.



Scale of 8 Chains to an Inch.

Situation : Ihala Medagoda village in Kurunegala District.

Preliminary plan 220.

Lot.	Name of Land.	Extent. A. R. P.
1001	Oliyadeniyemukalana	1 2 13

Field sheet I ¹⁸₄₋₁₂

Surveyor-General's Office,
Colombo, January 12, 1909.

J. B. M. RIDOUT,
for Acting Surveyor-General.

IV.

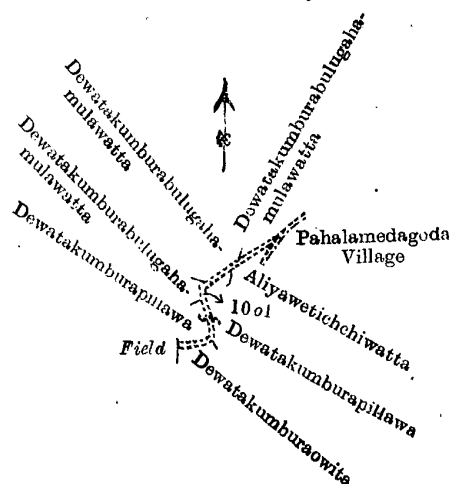
Preliminary plan 220.

Lot.	Name of Land.	Extent. A. R. P.
1001	Path	0 0 25

and bounded as follows : on the north by Dewatakumburebulugahamulawatta claimed by Setunga Mudiyansele Mudalihamy ; on the east by the village limit of Pahala Medagoda, Aliyawetichiwatta claimed by Herat Mudiyansele Appuhamy, ex-Arachehi, Dewatakumburepillewa claimed by Setunga Mudalihamy ; on the south by Dewatakumbureowita claimed by Setunga Mudiyansele Mudalihamy ; on the west by a field (private), Dewatakumburepillewa claimed by Setunga Mudalihamy, Dewatakumburebulugahamulawatta claimed by Setunga Mudiyansele Mudalihamy.

July 30, 1909.

J. M. DAVIES,
Special Officer.



Scale of 8 Chains to an Inch.

Situation : Ihala Medagoda village in Dambadeni Udukaha Korale West of Kurunegala District.

Preliminary plan 220.

Lot.	Name of Land.	Extent. A. R. P.
1001	Path	0 0 25

Field sheet I $\frac{18}{4-12}$

Surveyor-General's Office,
Colombo, February 1, 1909.
Kurunegala S. O. 154

J. B. M. RIDOUT,
for Acting Surveyor-General.

**Order under Section 2 of "The Waste Lands Ordinances of 1897, 1899, 1900, and 1903,"
declaring Lands to be Crown Property.**

In the matter of the lands commonly called or known as Pingalkadulla (cemetery), Galkadullahena or Kalupeliyagodella and Galkanda *alias* Narangamuwekandamukalana, situate in the village of Ihala Narangamuwa, in the Meda Pattu Korale East of the Katugampola hatpattu of the Kurunegala District, in the North-Western Province, and of "The Waste Lands Ordinances of 1897, 1899, 1900, and 1903."

THE notice required by section 1 of "The Waste Lands Ordinances of 1897, 1899, 1900, and 1903," having been duly published in manner prescribed by that section in respect of the above-named lands (*vide* Notice No. 3,433), and no claim having been made to the said lands or to any interest therein within the period of three months from the date specified in the said notice, I, Harry Chambers Toller, Special Officer appointed under section 28 of the said Ordinances, under and by virtue of the powers vested in me in that behalf by section 2 of the said Ordinances, do hereby on August 17, 1909, order and declare that the said lands, as more fully described herein below, situate in the village of Ihala Narangamuwa, in the Meda Pattu Korale East of the Katugampola hatpattu of the Kurunegala District, in the North-Western Province, and shown as lots 10, 11, 14, and 55 in preliminary plan No. 380 and in the annexed diagrams, and containing in extent 86 acres 3 roods and 2 perches, are the property of the Crown.

Description of the Lands referred to.

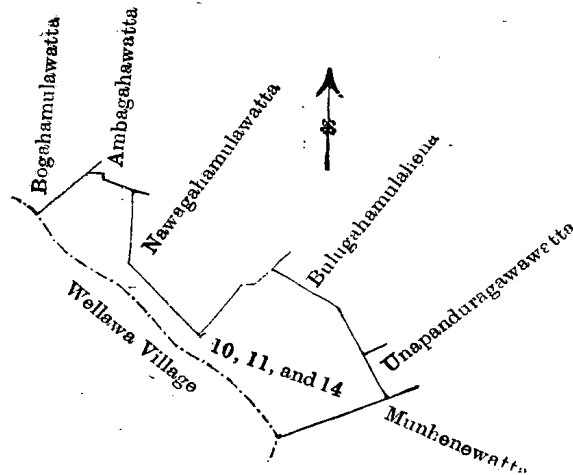
The following lots situated in the village of Ihala Narangamuwa, in the Meda Pattu Korale East of the Katugampola hatpattu of the Kurunegala District, in the North-Western Province, as described in the annexed diagrams:—

I.

Preliminary plan 380.

Lot.	Name of Land.	Extent. A. R. P.
10	Pingalkadulla (cemetery)	1 0 15
11	Galkadullahena or Kalupeliyagodella	2 0 27
14	Kalupeliyagodella	1 1 38
		4 3 0

and bounded as follows: on the north by Ambagahawatta claimed by Rawitamudiyanselage Ungurala and others, Nawagahamulawatta claimed by Hapuachchilage Unguhamy and others, Bulugahamulahena claimed by Rajapaksa Achchilage Ungurala, Unapanduragawawatta claimed by ditto and others; on the east by Munhenewatta claimed by Weerasinhe Mudiyanse Mudiyanse, Registrar; on the south by the village limit of Wellawa; on the west by Boga hamulawatta claimed by Galayearachchilage Appuhamy.



Scale of 8 Chains to an Inch.

Situation : Ihala Narangamuwa village in Meda Pattu Korale East of Kurunegala District.

Preliminary plan 380.

Lot.	Name of Land.		Extent.		
			A.	R.	P.
10	..	Pingalkadulla (cemetery)	1 0 15
11	..	Galkadullahena or Kalupeliyagodella	2 0 27
14	..	Kalupeliyagodella	1 1 38
					4 3 0

Surveyor-General's Office,
Colombo, April 6, 1909.

J. B. M. RIDOUT,
for Acting Surveyor-General.

II.

Preliminary plan 380.

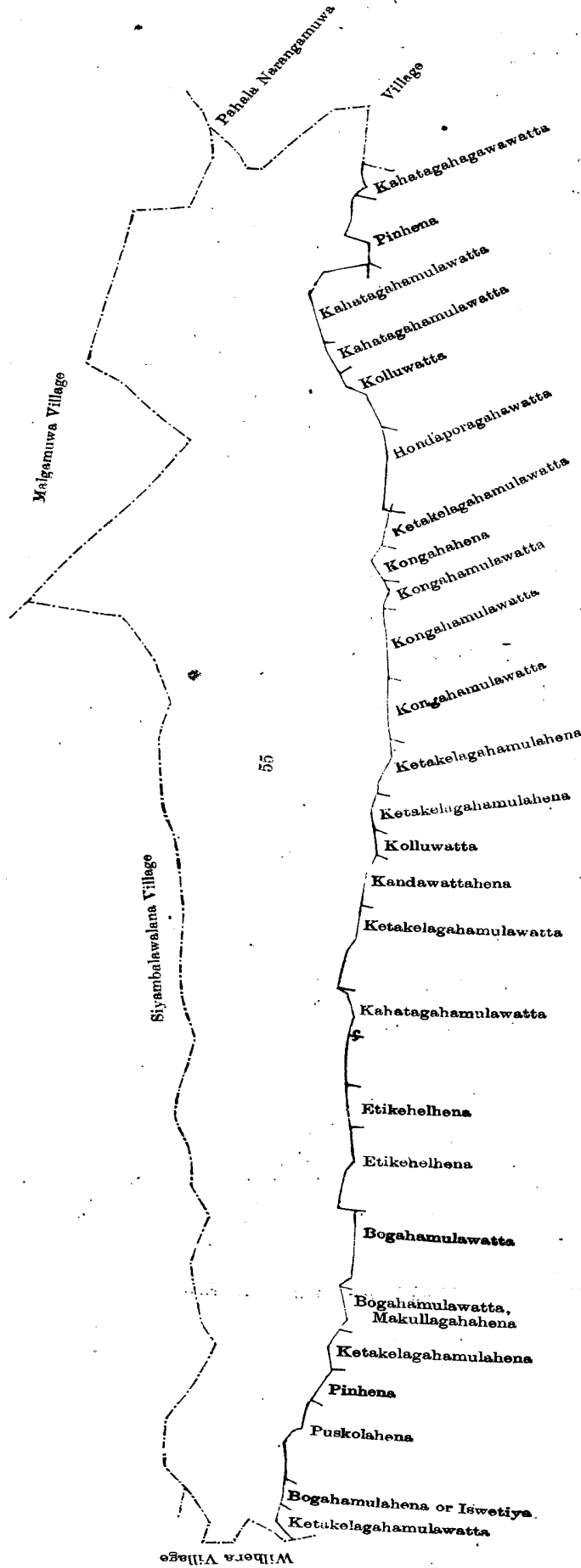
Lot.	Name of Land.		Extent.		
			A.	R.	P.
55	..	Galkanda <i>alias</i> Narangamuwekandemukalana	82 0 2

and bounded as follows : on the north by the village limit of Siyambalawalana, the village limit of Malgamuwa ; on the east by the village limit of Pahala Narangamuwa ; on the south by the village limit of Pahala Narangamuwa, Kahatagahagawawatta claimed by Rajapassa Achchilage Siyatuhamy and others, Pinhena claimed by the Trustees of Narangamuwa Vihare, Kahatagahamulawatta claimed by Kurugama Achchilage Andirala Vedarala, Kahatagahamulawatta claimed by Hettiachchilage Kiri Banda and others, Kolluwatta claimed by ditto, Hondaporagahawatta claimed by Hettiachchilage Sinnappuhamy and others, Ketakelagahamulawatta claimed by Gurugaloda Mudiyanseilage Samel Appu, Kongahahena claimed by Rajapassa Achchilage Ungurala, Kongahamulawatta claimed by Hettiachchilage Kirihamy and others, Ketakelagahamulahena claimed by Kurugama-achchilage Charles Appuhamy and others, Kolluwatta claimed by Gurugaloda Mudiyanseilage Samel Appu, Kandawattahena claimed by Hapuachchilage Unguhamy and others, Ketakelagahamulawatta claimed by Hapuachchilage Mudalihamy and others, Kahatagahamulawatta claimed by Rajapassa Achchilage Siyatuhamy and others, Etikehelhena claimed by Gurugaloda Mudiyanseilage Samel Appu, Etikehelhena claimed by Swamiaddian Nada, Bogahamulawatta claimed by Sinnatamby Nada, Bogahamulawatta, Makullagahahena claimed by Gurugaloda Mudiyanseilage Ranhamy, Ketakelagahamulahena claimed by ditto, Pinhena claimed by Narangamuwe Vihare, Puskolahena claimed by Rajapassa Achchilage Ungurala, Bogahamulahena or Iswetiya claimed by ditto, Ketakelagahamulawatta claimed by Andris officer ; on the west by the village limit of Wilhera.

August 17, 1909.

H. C. TOLLER,
Special Officer.

[For Diagram see page 1437.]



Scale of 8 Chains to an Inch.

Situation : Ihala Narangamuwa village in Meda Pattu Korale East of Kurunegala District.
Preliminary plan 380.

Lot.	Name of Land.	Extent.
55	Galkanda <i>alias</i> Narangamuwekandamukalana	A. R. P. 82 0 2

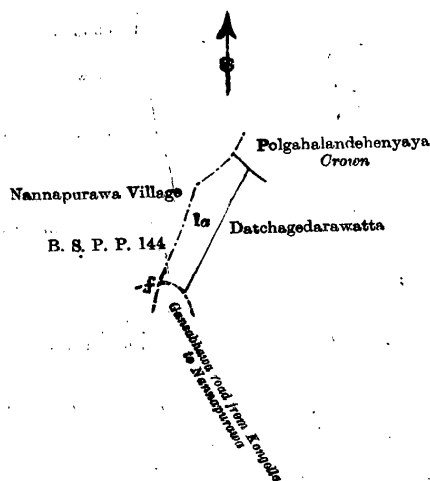
Order under Section 4, Sub-section (1), of "The Waste Lands Ordinances of 1897, 1899, 1900, and 1903."

In the matter of the land commonly called or known as Datchagedarawatta (being a portion of lot 1 referred to in Notice No. 2,881), situate in the village of Diyapola, in the Medagam pattu korale of the Wellassa division, in the Province of Uva, and of "The Waste Lands Ordinances of 1897, 1899, 1900, and 1903."

WHEREAS in pursuance of section 1 of the said Ordinances it was duly declared and notified on October 25, 1907, that if no claim to the land commonly called or known as Datchagedarawatta, situate in the village of Diyapola, in the Medagam pattu korale in the Wellassa division, in the Province of Uva, containing in extent 1 acre and 29 perches (being a portion of the lands to the extent of 231 acres 1 rood and 4 perches referred to in the said notice), and shown as lot 1a in preliminary plan No. 146 and in the annexed tracing therefrom, was made to John George Fraser, Special Officer appointed under section 28 of the said Ordinances, within the period of three months from the date specified in the said notice, such land would be deemed the property of the Crown, and dealt with on account of the Crown, (vide Notice No. 2,881):

And whereas (1) Pallewattage Don David Pieris Appuhamy, (2) Alutgedara Ratnayakemudiyanselage Sudu Banda, (3) Siddarta Terunnanse, (4) Diyapola Gamagedara Ratnayakemudiyanselage Banda Gamarala (for himself and on behalf of the minor 5th claimant), (5) Diyapola Gamagedara Ratnayakemudiyanselage Punchi Banda, (6) Diyapola Gamagedara Ratnayakemudiyanselage Ukku Banda, (7) Diyapola Gamagedara Ratnayakemudiyanselage Mutu Banda, (8) Patabendigedara Dissanayakemudiyanselage Mutumenka, (9) Timbirigahawattegedara Dissanayakemudiyanselage Punchirala, (10) Tanemegedara Heen Appu, (11) Gamagedara Ratnayakemudiyanselage Ganeti, (12) Gamagedara Ratnayakemudiyanselage Tambu, (13) Gamagedara Ratnayakemudiyanselage Ukku Banda, (14) Patabendigedara Dissanayakemudiyanselage Gamandi, (15) Landegedara Dissanayakemudiyanselage Appuhamy, (16) Patabendigedara Pahalawatte Tissahamy, (17) Patabendigedara Pahalawatte Appuhamy, (18) Timbirigahawattegedara Banda, (19) Andurugahawelagedara Konaramudiyanselage Appuhamy, (20) Andurugahawelagedara Konaramudiyanselage Sudu Banda Ela-Vidane made claim thereto, and I, John George Fraser, Special Officer appointed under section 28 of the said Ordinances, made due inquiry into such claim; and whereas the said 1st, 2nd, 4th to 12th, and 14th to 20th claimants have withdrawn their claims to the said lands; and whereas the said 3rd claimant having been duly served with a notice in writing under section 4, sub-section (1), of the said Ordinances calling upon him to appear before me and produce the evidence or documents on which he might rely in proof of his claim did not so appear or produce such evidence or documents; and whereas I and the said 13th claimant, with the consent of His Excellency the Governor, came to an agreement in writing concerning the said land, under section 4, sub-section (1), of the said Ordinances; whereby it was agreed that the said 13th claimant, Gamagedara Ratnayakemudiyanselage Ukku Banda, should be declared the purchaser of the said land upon the payment to the Government Agent of Uva, at Badulla, of a sum of Ten Rupees only (Rs. 10) as the purchase amount for the said land, on or before July 28, 1908; and whereas the said amount has been paid by the said 13th claimant, he is hereby, in pursuance of the agreement afore-mentioned, declared to be the purchaser of the said land commonly called or known as Datchagedarawatta, situate in the village of Diyapola, in the Medagam pattu korale of Wellassa division, in the Province of Uva; containing in extent 1 acre and 29 perches and shown as lot 1a in preliminary plan 146 and in the annexed tracing therefrom, and bounded as follows: on the north by the village limit of Nannapurawa, Polgahalandehenyaya belonging to the Crown; on the east by Datchagedarawatta belonging to Gamagedara Ratnayakemudiyanselage Banda Gamarala and another; on the south by the road from Kongolla to Nannapurawa; and on the west by the village limit of Nannapurawa.

February 22, 1909.

J. G. FRASER,
Special Officer.

Scale of 3 Chains to an Inch.

Situation: Diyapola village.

Preliminary plan 146.

Lot.	Name of Land.	Extent. A. R. P.
1a ..	Datchagedarawatta ..	1 0 29

Field sheet M 53—54, 61—62³

Surveyor-General's Office,
Colombo, January 16, 1909.
Uva S. O. 1,282

J. B. M. RIDOUT,
for Acting Surveyor-General.

Order under Section 4, Sub-section (1), of "The Waste Lands Ordinances of 1897, 1899, 1900, and 1903."

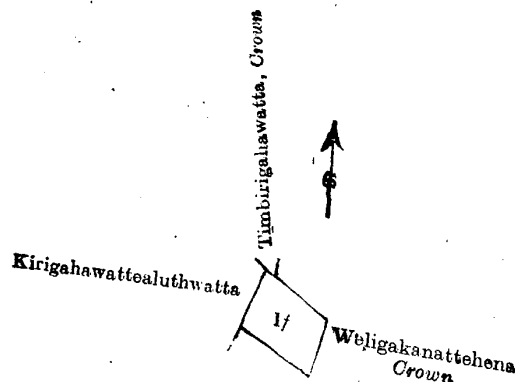
In the matter of the land commonly called or known as Weligakanattehena, situate in the village of Diyapola, in the Medagam pattu korale of the Wellassa division, in the Province of Uva, and of "The Waste Lands Ordinances of 1897, 1899, 1900, and 1903."

WHEREAS in pursuance of section 1 of the said Ordinances it was duly declared and notified on October 25, 1907, that if no claim to the land commonly called or known as Weligakanattehena, situate in the village of Diyapola, in the Medagam pattu korale of the Wellassa division, in the Province of Uva, containing in extent 3 roods and 30 perches, and shown as lot 1f in preliminary plan No. 146, and in the annexed tracing therefrom was made to John George Fraser, Special Officer appointed under section 28 of the said Ordinances, within the period of three months from the date specified in the said notice, such land would be deemed the property of the Crown, and dealt with on account of the Crown (*vide* Notice No. 2,881):

And whereas (1) Pallewattage Don David Pieris Appuhamy, (2) Alutgedara Ratnayakamudiyanselage Sudu Banda, (3) Siddarta Terunnanse, (4) Diyapola Gamagedara Ratnayakamudiyanselage Banda, Gamarala (for himself and on behalf of the 5th claimant), (5) Diyapola Gamagedara Ratnayakamudiyanselage Puchi Banda, (6) Diyapola Gamagedara Ratnayakamudiyanselage Ukku Banda, (7) Diyapola Gamagedara Ratnayakamudiyanselage Mutu Banda, (8) Patabendigedara Dissanayakamudiyanselage Mutumenika, (9) Timbirigahawattegedara Dissanayakamudiyanselage Puchirala, (10) Tanemegedara Heen Appu, (11) Gamagedara Ratnayakamudiyanselage Ganeti, (12) Gamagedara Ratnayakamudiyanselage Tambu, (13) Gamagedara Ratnayakamudiyanselage Ukku Banda, (14) Patabendigedara Dissanayakamudiyanselage Gamandi, (15) Landegedara Dissanayakamudiyanselage Appuhamy, (16) Patabendigedara Pahalawatte Tissahamy, (17) Patabendigedara Pahalawatta Appuhamy, (18) Timbirigahawattagedara Banda, (19) Andurugahawelagedara Konaramudiyanselage Appuhamy, (20) Andurugahawelagedara Konaramudiyanselage Sudu Banda, Ela-Vidane, made claim thereto, and I, John George Fraser, Special Officer appointed under section 28 of the said Ordinances made due inquiry into such claim; and whereas the said 1st, 2nd, 4th to 14th, and 16th to 20th claimants have withdrawn their claims to the said lands; and whereas the said 3rd claimant having been duly served with a notice in writing under section 4, sub-section (1), of the said Ordinances requiring him to appear before me and produce the evidence or documents on which he might rely in proof of his claim did not so appear or produce the evidence or document; and whereas I and the said 15th claimant, with the consent of His Excellency the Governor, came to an agreement in writing concerning the said land, under section 4, sub-section (1), of the said Ordinances; whereby it was agreed that the said 15th claimant should be declared the purchaser of the said land, upon the payment to the Government Agent of Uva at Badulla of a sum of Rupees ten only (Rs. 10) as the purchase amount for the said land on or before July 29, 1908; and whereas the said amount has been duly paid by the said claimant, he is hereby in pursuance of the agreement afore-mentioned declared to be the purchaser of the said land commonly called or known as Weligakanattehena, situate in the village of Diyapola, in the Medagam pattu korale of the Wellassa division, in the Province of Uva; containing in extent 3 roods and 30 perches and shown as lot 1f in preliminary plan 146 and in the annexed tracing therefrom, and bounded as follows: on the north by Timbirigahawatta belonging to the Crown, Weligakanattehena belonging to the Crown; on the east and south by Weligakanattehena belonging to the Crown; and on the west by Kirigahawattealuthwatta claimed by Alutwattagedara Appuhamy.

February 22, 1909.

J. G. FRASER,
Special Officer.



Scale of 8 Chains to an Inch.

Situation : Diyapola village.

Preliminary plan 146.

Lot.	Name of Land.	Extent.	
		A.	R. P.
1/	Weligakanattehena	0	3 30

Field sheet M ³ 55-56, 63-64

Surveyor-General's Office,
Colombo, January 16, 1909.
Uva S. O. 1,283

J. B. M. RIDOUT,
for Surveyor-General.

Order under Section 4, Sub-section (1), of "The Waste Lands Ordinances of 1897, 1899, 1900, and 1903."

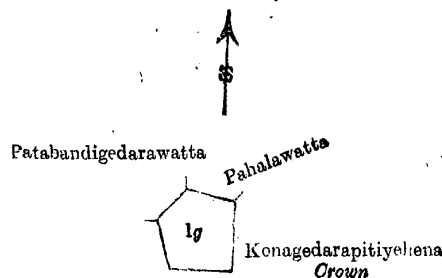
In the matter of the land commonly called or known as Konagedarapitiyehena (being a portion of lot 1 referred to in Notice No. 2,881), situate in the village of Diyapola, in the Medagam pattu korale of the Wellassa division, in the Province of Uva, and of "The Waste Lands Ordinances of 1897, 1899, 1900, and 1903."

WHEREAS in pursuance of section 1 of the said Ordinances it was duly declared and notified on October 25, 1907, that if no claim to the land commonly called or known as Konagedarapitiyehena, situate in the village of Diyapola, in the Medagam pattu korale of the Wellassa division, in the Province of Uva, containing in extent 1 acre and 9 perches and shown as lot 1g in preliminary plan No. 146, and in the annexed tracing therefrom, was made to John George Fraser, Special Officer appointed under section 28 of the said Ordinances within the period of three months from the date specified in the said notice such land would be deemed the property of the Crown, and dealt with on account of the Crown (*vide* Notice No. 2,881) :

And whereas (1) Pallewattage Don David Pieris Appuhamy, (2) Alutgedara Ratnayakamudiyanselage Sudu Banda, (3) Siddarta Terunnanse, (4) Diyapola Gamagedara Ratnayakamudiyanselage Banda, Gamarala (for himself and on behalf of the minor 5th claimant), (5) Diyapola Gamagedara Ratnayakamudiyanselage Punchi Banda, (6) Diyapola Gamagedara Ratnayakamudiyanselage Ukku Banda, (7) Diyapola Gamagedara Ratnayakamudiyanselage Mutu Banda, (8) Patabendigedara Dissanayakamudiyanselage Mutumenika, (9) Timbirigahawattegedara Dissanayakemudiyanselage Punchirala, (10) Tanemegedara Heen Appu, (11) Gamagedara Ratnayakamudiyanselage Ganeti, (12) Gamagedara Ratnayakemudiyanselage Tambu, (13) Gamagedara Ratnayakamudiyanselage Ukku Banda, (14) Patabendigedara Dissanayakamudiyanselage Gamandi, (15) Landegedara Dissanayakemudiyanselage Appuhamy, (16) Patabendigedara Pahalawatte Tissahamy, (17) Patabendigedara Pahalawatte Appuhamy, (18) Timbirigahawattegedara Banda, (19) Andurugahawelagedara Konaramudiyanselage Appuhamy, (20) Andurugahawelagedara Konaramudiyanselage Sudu Banda, Ela-Vidane, made claim thereto, and I, John George Fraser, Special Officer appointed under section 28 of the said Ordinances, made due inquiry into such claim; and whereas the said 1st, 2nd, 4th to 15th, and 17th to 20th claimants have withdrawn their claims to the said land; and whereas the said 3rd claimant having been called upon to appear before me by a notice in writing under section 4, sub-section (1), of the said Ordinances duly served upon him, and to produce the evidence or documents upon which he might rely in proof of his claim did not so appear or produce such evidence or documents; and whereas I and the said 16th claimant, with consent of His Excellency the Governor, came to an agreement in writing concerning the said land, under section 4, sub-section (1), of the said Ordinances; whereby it was agreed that the said 16th claimant should be declared the purchaser of the said land upon the payment to the Government Agent of Uva at Badulla of a sum of Ten rupees only (Rs. 10) as the purchase amount for the said land on or before July 29, 1908; and whereas the said amount has been duly paid by the said 16th claimant, he is hereby in pursuance of the agreement aforementioned declared to be the purchaser of the said land commonly called or known as Konagedarapitiyehena, situate in the village of Diyapola, in the Medagam pattu korale of the Wellassa division, in the Province of Uva; containing in extent 1 acre and 9 perches, and shown as lot 1g in preliminary plan 146 and in the annexed tracing therefrom, and bounded as follows: on the north by Pahalawatta claimed by Patabendigedara Pahalawatte Tissahamy; on the east and south by Konagedarapitiyehena belonging to the Crown; and on the west by Konagedarapitiyehena belonging to the Crown, Patabendigedarawatta claimed by Patabendigedara Mutu Menika.

February 22, 1909.

J. G. FRASER,
Special Officer.



Scale of 8 Chains to an Inch.

Situation : Diyapola village.

Preliminary plan 146.

Lot.	Name of Land.	Extent.	
		A.	R. P.
1g	Konagedarapitiyehena	1	0 9

Field sheet M ³ 55—56, 63—64

Surveyor-General's Office,
Colombo, January 16, 1909.

J. B. M. RIDOUT,
for Acting Surveyor-General.

Uva S. O. 1,284

Order under Section 4, Sub-section (1), of "The Waste Lands Ordinances of 1897, 1899, 1900, and 1903."

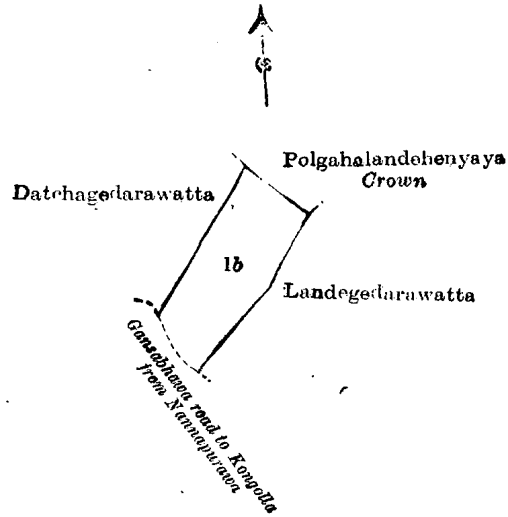
In the matter of the land commonly called or known as Datchagedarawatta (being a portion of lot 1 referred to in Notice No. 2,881), situate in the village of Diyapola, in the Medagam pattu korale of the Wellassa division, in the Province of Uva, and of "The Waste Lands Ordinances of 1897, 1899, 1900, and 1903."

WHEREAS in pursuance of section 1 of the said Ordinances it was duly declared and notified on October 25, 1907, that if no claim to the land commonly called or known as Datchagedarawatta, situate in the village of Diyapola, in the Medagam pattu korale of the Wellassa division, in the Province of Uva, containing in extent 2 acres 1 rood and 20 perches (being a portion of the lands to the extent of 231 acres 1 rood and 4 perches referred to in the said notice), and shown as lot 1b in preliminary plan No. 146 and in the annexed tracing therefrom, was made to John George Fraser, Special Officer appointed under section 28 of the said Ordinances, within the period of three months from the date specified in the said notice, such land would be deemed the property of the Crown and dealt with on account of the Crown (*vide* Notice No. 2,881) :

And whereas (1) Pallewattage Don David Pieris Appuhamy, (2) Alutgedara Ratnayakemudiyanselage Sudu Banda, (3) Siddarta Terunnanse, (4) Diyapola Gamagedara Ratnayakemudiyanselage Banda Gamarala (for himself and on behalf of the minor 5th claimant), (5) Diyapola Gamagedara Ratnayakemudiyanselage Punchi Banda, (6) Diyapola Gamagedara Ratnayakemudiyanselage Ukku Banda, (7) Diyapola Gamagedara Ratnayakemudiyanselage Mutu Banda, (8) Patabendigedara Dissanayakemudiyanselage Mutumenika, (9) Timbirigahawattegedara Dissanayakemudiyanselage Punchirala, (10) Tanemegegedara Heen Appu, (11) Gamagedara Ratnayakemudiyanselage Ganeti, (12) Gamegedara Ratnayakemudiyanselage Tambu, (13) Gamagedara Ratnayakemudiyanselage Ukku Banda, (14) Patabendigedara Dissanayakemudiyanselage Gamandi, (15) Landegedara Dissanayakemudiyanselage Appuhamy, (16) Patabendigedara Pahalawatte Tissahamy, (17) Patabendigedara Pahalawatta Appuhamy, (18) Timbirigahawattegedara Banda, (19) Andurugahawelagedara Konaramudiyanselage Appuhamy, (20) Andurugahawelagedara Konaramudiyanselage Sudu Banda, Ela-Vidane, made claim thereto, and I, John George Fraser, Special Officer appointed under section 28 of the said Ordinances, made due inquiry into such claim; and whereas the said 1st, 2nd, 5th, 7th to 20th claimants have withdrawn their claims to the said land, and whereas the said 3rd claimant having been called upon to appear before me by a notice in writing under section 4, sub-section (1), of the said Ordinances, duly served upon him to produce the evidence or documents on which he may rely in proof of his claim, did not so appear or produce such evidence or documents; and whereas I and the said 4th and 6th claimants, with consent of His Excellency the Governor, came to an agreement in writing concerning the said land, under section 4, sub-section (1), of the said Ordinances; whereby it was agreed that the said 4th and 6th claimants should be declared the purchasers of the said land upon the payment to the Government Agent of Uva, at Badulla, of a sum of Twenty Rupees only (Rs. 20) as the purchase amount for the said land on or before July 28, 1908; and whereas the said purchase amount has been paid by the said 4th and 6th claimants, the said 4th and 6th claimants are hereby in pursuance of the agreement afore-mentioned, declared to be the purchasers of the said land commonly called or known as Datchagedarawatta, situate in the village of Diyapola, in the Medagam pattu korale of the Wellassa division, in the Province of Uva; containing in extent 2 acres 1 rood and 20 perches, and shown as lot 1b in preliminary plan 146 and in the annexed tracing therefrom; and bounded as follows: on the north by Polgahalandehenyaya belonging to the Crown; on the east by Landegedarawatta claimed by Landegedara Appuhamy and others; on the south by the road from Nannepurawa to Kongalla; and on the west by Datchagedarawatta belonging to Gamagedara Ratnayakemudiyanselage Ukku Banda.

February 22, 1909.

J. G. FRASER,
Special Officer.



Scale of 8 Chains to an Inch.

Situation: Diyapola village.

Preliminary plan 146.

Lot.	Name of land.	Extent. A. R. P.
1b	Datchagedarawatta	2 1 20

Field sheet M ³ 53—54, 61—62

Surveyor-General's Office,
Colombo, January 16, 1909
Uva S. O. 1,285

J. B. M. RIDOUT,
for Acting Surveyor-General.