

# Ceylon Government Gazette

Published by Authority.

No. 6,331 — FRIDAY, OCTOBER 8, 1909.

PART I.—General: Minutes, Proclamations, Appointments, and General Government Notifications.

PART II.—Legal and Judicial.

PART III.—Provincial Administration.

PART IV.—Land Settlement.

PART V.—Mercantile, Marine, Municipal, Local, &c.

*Separate paging is given to each Part in order that it may be filed separately.*

## Part IV.—Land Settlement.

	PAGE		PAGE
Preliminary Notices ..	1443	Final Orders ..	1453

### PRELIMINARY NOTICES.

#### Notice under "The Waste Lands Ordinances of 1897, 1899, 1900, and 1903."

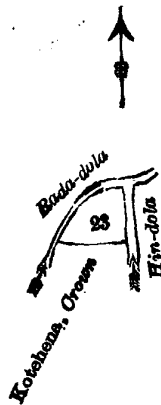
TAKE notice that unless within three months from October 8, 1909, the persons, if any, who claim any interest in the land hereinafter mentioned make claim in person or in writing to the said land or to some interest therein to John Still, Esq., Special Officer appointed under section 28 of "The Waste Lands Ordinances, 1897, 1899, 1900, and 1903," at his office at Fort, Colombo:

Such Special Officer, in pursuance of the powers vested in him by the said Ordinances, will declare by writing under his hand that the land, to which no claim has been made, is the property of the Crown.

JOHN STILL,  
Special Officer.

#### *Description of the Land referred to.*

The land commonly called or known as Okandekumbura, situate in the village of Malgalla, in the Hinidum pattu of the Galle District, in the Southern Province, containing in extent 2 roods and 9 perches, shown as lot 23 in preliminary plan 487, and in the annexed diagram therefrom, and bounded as follows: on the north by the Radadola; on the east by the Hindola; on the south by the Kotehena claimed by the Crown; on the west by the Radadola.



Scale of 8 Chains to an Inch.

Situation : Malgalla village in Hinidum pattu of Galle District.

Preliminary plan 487.

Lot.	Name of Land.	Extent. A. R. P.
23	Okandekumbura	0 2 9

Surveyor-General's Office,  
Colombo, September 8, 1909.  
3,593

Field sheet O 2—10<sup>14</sup>

J. B. M. RIDOUT,  
for Surveyor-General.  
Galle S. O. 10—1909

**Notice under "The Waste Lands Ordinances of 1897, 1899, 1900, and 1903."**

TAKE notice that unless within three months from October 8, 1909, the persons, if any, who claim any interest in the lands hereinafter mentioned or in any one or more of such lands or to some interest therein make claim in person or in writing to the said lands or any of them or to some interest therein to Frederick Lewis, Esq., Special Officer appointed under section 28 of "The Waste Lands Ordinances, 1897, 1899, 1900, and 1903," at his office at Fort, Colombo :

Such Special Officer, in pursuance of the powers vested in him by the said Ordinances, will declare by writing under his hand that the said lands or such of them, as to which no claim has been made, are the property of the Crown.

FREDERICK LEWIS,  
Special Officer.

*Description of the Lands referred to.*

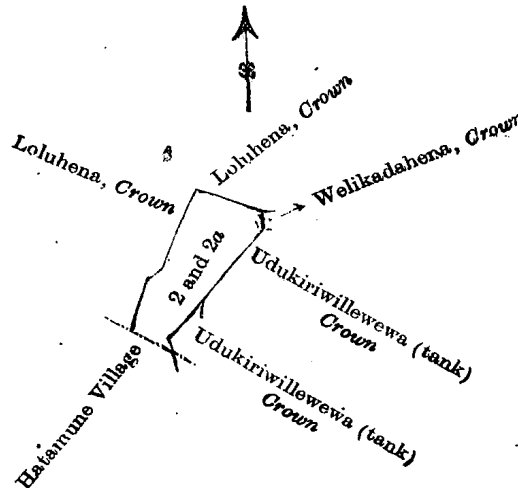
The following lots situated in the village of Medagama, in the West Giruwa pattu of the Hambantota District, in the Southern Province, as described in the annexed diagrams :—

I.

Preliminary plan 233.

Lot.	Name of Land.	Extent. A. R. P.
2	Tarapediralagemullena	1 0 37
2a	Do.	0 1 21
		<hr/> 1 2 18

and bounded as follows : on the north by Loluhena declared to be Crown property under the Waste Lands Ordinances ; on the east by Welikadahena declared to be Crown property under the Waste Lands Ordinances, Udukiriwillewewa (tank) declared to be Crown property under the Waste Lands Ordinances ; on the south by the village limit of Hatamuna ; on the west by Loluhena declared to be Crown property under the Waste Lands Ordinances.



Scale of 8 Chains to an Inch.

Situation : Medagama village in West Giruwa pattu of Hambantota District in Southern Province.

Preliminary plan 233.

Lot.	Name of Land.	Extent. A. R. P.
2	Tarapediralagemullena	1 0 37
2a	Do.	0 1 21
		<hr/> 1 2 18

Surveyor-General's Office,  
Colombo, September 3, 1909.

Field sheet P 2—10<sup>16</sup>

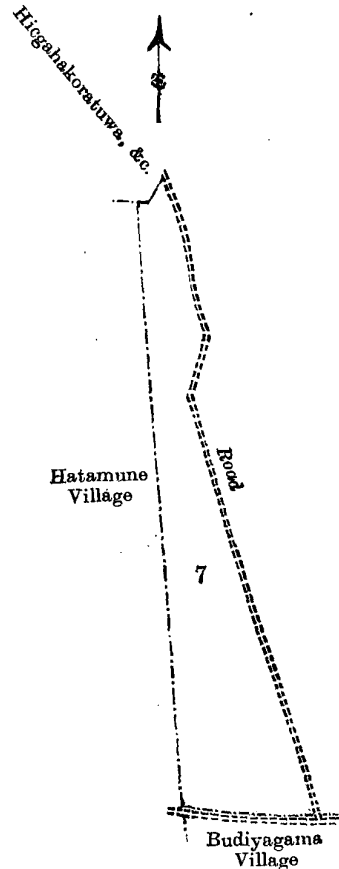
J. B. M. RIDOUT,  
for Surveyor-General.

## II.

## Preliminary plan 233.

Lot.	Name of Land.	Extent. A. R. P.
7	Pinhena	8 2 22

and bounded as follows: on the north by Higgahakoratuwa, &c., claimed by G. Dingi Appu and others; on the east by a road; on the south by the village limit of Budiagama (a road); on the west by the village limit of Hatamuna.



Scale of 8 Chains to an Inch.

Situation: Medagama village in West Giruwa pattu of Hambantota District in Southern Province.

## Preliminary plan 233.

Lot.	Name of Land.	Extent. A. R. P.
7	Pinhena	8 2 22

Field sheet P <sup>16</sup><sub>2-10</sub>

Surveyor-General's Office,  
Colombo, September 3, 1909.  
3.594

J. B. M. RIDOUT,  
for Surveyor-General.  
Hambantota S. O. 84—1909

**Notice under "The Waste Lands Ordinances of 1897, 1899, 1900, and 1903."**

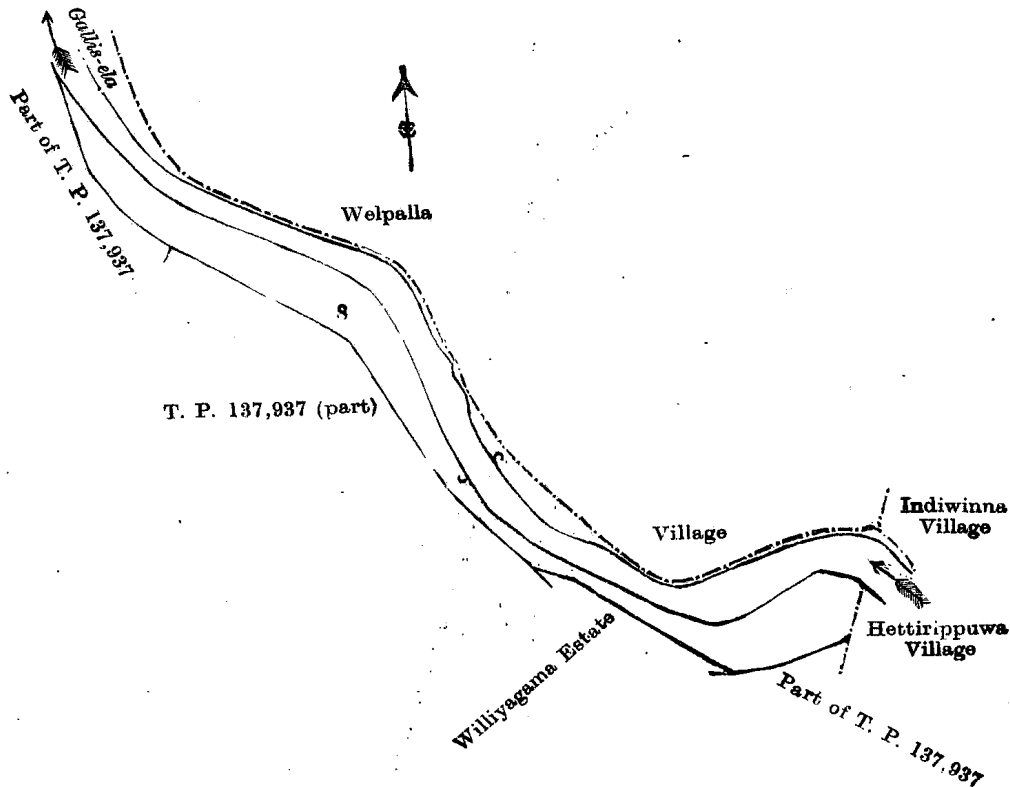
TAKE notice that unless within three months from October 8, 1909, the persons, if any, who claim any interest in the land hereinafter mentioned make claim in person or in writing to the said land or to some interest therein to J. M. Davies, Esq., Special Officer appointed under section 28 of "The Waste Lands Ordinances, 1897, 1899, 1900, and 1903," at his office at Fort, Colombo:

Such Special Officer, in pursuance of the powers vested in him by the said Ordinances, will declare by writing under his hand that the land, to which no claim has been made, is the property of the Crown.

J. M. DAVIES,  
Special Officer.

*Description of the Land referred to.*

The land commonly called or known as Williyagama estate (stream reservation), situate in the village of Williyagama in the Pitigal korale of the Katugampola hatpattu of the Kurunegala District, in the North-Western Province, containing in extent 1 acre 2 roods and 29 perches, shown as lot 8 in preliminary plan 268, and in the annexed diagram therefrom; and bounded as follows: on the north by the village limit of Welpalla; on the east by the village limit of Indiwinna, the village limit of Hettirippuwa; on the south by the part of T. P. 137,937; Williyagama estate claimed by W. Ratnasabapathy and another, part of T. P. 137,937; on the west by part of T. P. 137,937.



Scale of 4 Chains to an Inch.

Situation: Williyagama village in Pitigal korale of Kurunegala District.  
Preliminary plan 268.

Lot.	Name of Land.	Field sheets	Extent.		
			A.	R.	P.
8	Williyagama estate (stream reservation)	I 41' I 49' I 50'	1	2	29

Surveyor-General's Office,  
Colombo, September 3, 1909.  
3,595

J. B. M. RIDOUT,  
for Surveyor-General.  
Kurunegala S. O. 71—1909

**Notice under "The Waste Lands Ordinances of 1897, 1899, 1900, and 1903."**

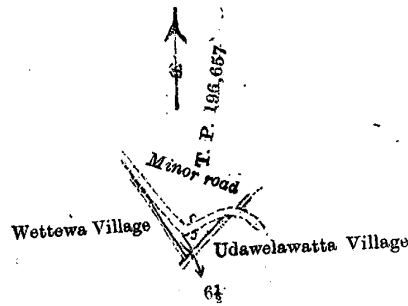
TAKE notice that unless within three months from October 8, 1909, the persons, if any, who claim any interest in the land hereinafter mentioned make claim in person or in writing to the said land or to some interest therein to J. M. Davies, Esq., Special Officer appointed under section 28 of "The Waste Lands Ordinances, 1897, 1899, 1900, and 1903," at his office at Fort, Colombo:

Such Special Officer, in pursuance of the powers vested in him by the said Ordinances, will declare by writing under his hand that the land, to which no claim has been made, is the property of the Crown.

J. M. DAVIES,  
Special Officer.

*Description of the Land referred to.*

The land commonly called or known as Gewewadeniyawatta (reservation for road), situate in the village of Walpolamulla, in the East Meda pattu korale of the Katugampola hatpattu of the Kurunegala District, in the North-Western Province, containing in extent 4 perches, shown as lot 6½ in preliminary plan 234, and in the annexed diagram therefrom, and bounded as follows: on the north by a minor road (T. P. 196,657); on the east by the village limit of Udawelawatta; on the south by the village limit of Udawelawatta, the village limit of Wettewa; on the west by the village limit of Wettewa.



Scale of 4 Chains to an Inch.

Situation : Walpolamulla village in Katugampola hatpattu of Kurunegala District.

Preliminary plan 234.

Lot.	Name of Land.	Extent.		
		A.	R.	P.
6½	Gewewadeniyawatta (reservation for road)	0	0	4

Sheet I <sup>18</sup>  
33—41Surveyor-General's Office,  
Colombo, June 25, 1909.

3,596

J. B. M. RIDOUT,  
for Surveyor-General.

Kurunegala S. O. 72—1909

## Notice under "The Waste Lands Ordinances of 1897, 1899, 1900, and 1903."

TAKE notice that unless within three months from October 8, 1909, the persons, if any, who claim any interest in the lands hereinafter mentioned or in any one or more of such lands or to some interest therein make claim in person or in writing to the said lands or any of them or to some interest therein to J. M. Davies, Esq., Special Officer appointed under section 28 of "The Waste Lands Ordinances, 1897, 1899, 1900, and 1903," at his office at Fort, Colombo :

Such Special Officer, in pursuance of the powers vested in him by the said Ordinances, will declare by writing under his hand that the said lands or such of them, as to which no claim has been made, are the property of the Crown.

J. M. DAVIES,  
Special Officer.*Description of the Lands referred to.*

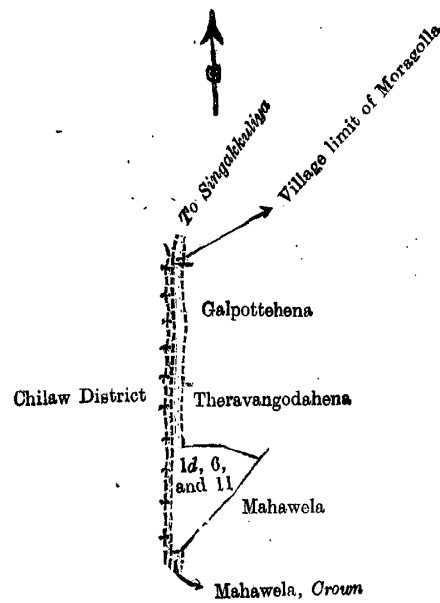
The following lots situated in the village of Hemudawa, in the Pitigal korale of the Katugampola hatpattu of the Kurunegala District, in the North-Western Province, as described in the annexed diagrams :—

I.

Preliminary plan 283.

Lot.	Name of Land.	Extent.		
		A.	R.	P.
1d	Theravangodahena (cemetery)	0	3	30
6	Theravangodahena	0	1	28
11	Compass para (road)	0	1	4
		1	2	22

and bounded as follows : on the north by the village limit of Moragolla ; on the east by Galpottahena sold by the Crown to Sengappulige Pelis Fernando and another, Theravangodahena sold by the Crown to Sengappulige Pelis Fernando ; on the south by Mahawela claimed by Baronchi Veda and others, Mahawela rented from the Crown by Sengappulige Bara Veda ; on the west by the boundary of the Chilaw District.



Scale of 8 Chains to an Inch.

Situation : Hemudawa village in Pitigal korale.

Preliminary plan 283.

Lot.	Name of Land.	Extent. A. R. P.
1d ..	Theravangodahena (cemetery) ..	0 3 30
6 ..	Theravangodahena ..	0 1 28
11 ..	Compass para (road)..	0 1 4
		1 2 22

Field sheets I<sub>17</sub><sup>22</sup> & I<sub>25</sub><sup>22</sup>

Surveyor-General's Office,  
Colombo, May 27, 1909.

J. B. M. RIDOUT,  
for Acting Surveyor-General.

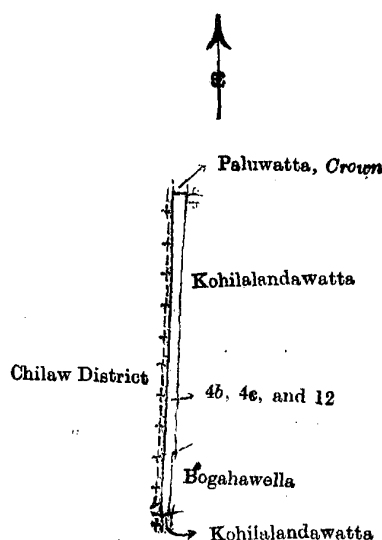
II.

Preliminary plan 283.

Lot.	Name of Land.	Extent. A. R. P.
4b ..	Batankapuwawatta ..	0 0 12
4c ..	Medapillewa ..	0 0 6
12 ..	Compass para (road) ..	0 2 12
		0 2 30

and bounded as follows : on the north by Paluwatta rented from the Crown by Sengappulige Joachim Fernando ; on the east by Kohilalandewatta claimed by Simon Gamarala and others, Bogahawella rented from the Crown by Pattage Agida Fernando Karunatillaka ; on the south by Kohilalandewatta rented from the Crown by Pattage Agida Fernando Karunatillaka ; on the west by the boundary of the Chilaw District.

[For Diagram see page 1449.]



Scale of 8 Chains to an Inch.

Situation : Hemudawa village in Pitigal korale.

Preliminary plan 283.

Lot.	Name of Land.	Extent.		
		A.	R.	P.
4b ..	Batankapuawawatta ..	0	0	12
4c ..	Medapillewa ..	0	0	6
12 ..	Compass para (road)..	0	2	12
		<hr/>		
		0	2	30

Field sheets I<sup>22</sup><sub>17</sub> & I<sup>22</sup><sub>25</sub>

Surveyor-General's Office,  
Colombo, May 27, 1909.  
3,597

J. B. M. RIDOUT,  
for Acting Surveyor-General.  
Kurunegala S. O. 73—1909

#### Notice under "The Waste Lands Ordinances of 1897, 1899, 1900, and 1903."

TAKE notice that unless within three months from October 8, 1909, the persons, if any, who claim any interest in the lands hereinafter mentioned or in any one or more of such lands or to some interest therein make claim in person or in writing to the said lands or any of them or to some interest therein to Frederick Lewis, Esq., Special Officer appointed under section 28 of "The Waste Lands Ordinances, 1897, 1899, 1900, and 1903," at his office at Fort, Colombo :

Such Special Officer, in pursuance of the powers vested in him by the said Ordinances, will declare by writing under his hand that the said lands or such of them, as to which no claim has been made, are the property of the Crown.

FREDERICK LEWIS,  
Special Officer.

#### Description of the Lands referred to.

The following lots situated in the village of Kadahapola, in the Udukaha Korale West of the Dambadeni hatpattu of the Kurunegala District, in the North-Western Province, as described in the annexed diagrams :—

I.

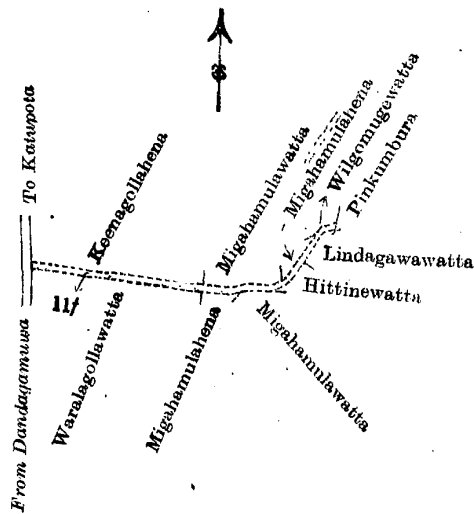
Preliminary plan 401.

Lot.	Name of Land.	Extent.		
		A.	R.	P.
12a66 ..	Para (path) ..	0	0	22
14h ..	Do. ..	0	0	10
17j ..	Do. ..	0	0	17
17p ..	Do. ..	0	0	35
17y ..	Keenagahapitiya (cemetery) ..	0	3	6
		<hr/>		
		1	1	10

and bounded as follows : on the north by Migahamulawatta claimed by Bamunu Ratnayaka Mudiyansele Ran Menika and others ; on the east by Kosgahamulahena claimed by Bamunu Ratnayaka Mudiyansele Avasadahamy, Keenagahapitiya claimed by Nissanga Appuhamilage Juan Appuhamy, Galmalagawahena and Keenagahapitiyahena claimed by Nissanga Juan Appu, Keenagahapitiya claimed by Nissanga Arachchige Juan Appu, Galmalagawahena and Keenagahapitiyahena claimed by Nissanga Juan Appu, Keenagahapitiya







Scale of 8 Chains to an Inch.

Situation : Kadahapola village in West Udukaha korale of Kurunegala District.

Preliminary plan 401.

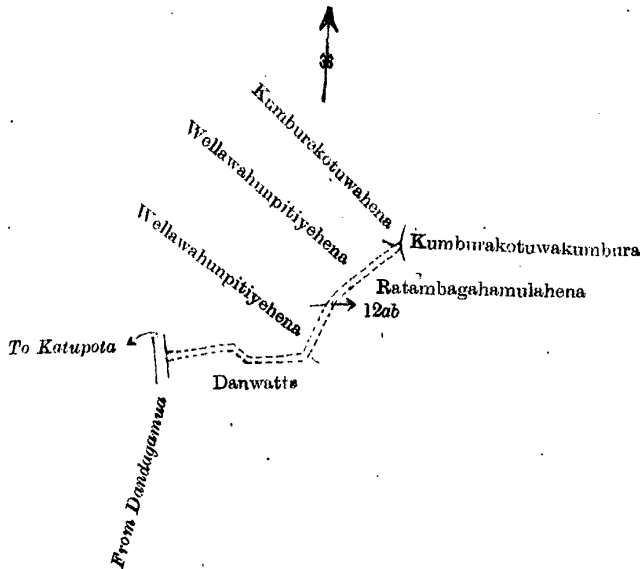
Lot.	Name of Land.	Extent. A. R. P.
11f	Para (path)	0 1 30
Field sheet: village plan I 3-4, 11-12, &c. 18		
Surveyor-General's Office, Colombo, August 18, 1909.		J. B. M. RIDOUT, for Surveyor-General.

III.

Preliminary plan 401.

Lot.	Name of Land.	Extent. A. R. P.
12ab	Para (path)	0 1 28

and bounded as follows : on the north by Wellawahunpitiyahena claimed by Herat Mudiyansele Dingiri Menika, Wellawahunpitiyahena claimed by Amarasinghe Arachchige Don Davith Appuhami, Kumburekotuwahena claimed by Gangodapaterahalage Mudaliami ; on the east by Kumburakotuwakumbura claimed by Jayakodimudiyansele Ranmenika. Ratambaghamulahena claimed by Attanayaka Mudiyansele Ukku Banda ; on the south by Danwatta claimed by Jayakodimudiyansele Ukku Banda, Coroner ; on the west by the road from Dandagamuwa to Katupota.



Scale of 8 Chains to an Inch.

Situation : Kadahapola village in West Udukaha korale of Kurunegala District.

Preliminary plan 401.

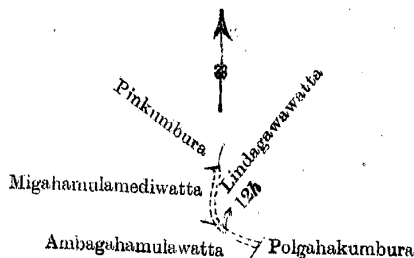
Lot.	Name of Land.	Extent. A. R. P.
12ab	Para (path)	0 1 28
Field sheet: village plan I 3-4, 11-12, &c. 18		
Surveyor-General's Office, Colombo, August 16, 1909.		J. B. M. RIDOUT, for Surveyor-General.

## IV.

## Preliminary plan 401.

Lot.	Name of Land.	Extent.	
		A.	R. P.
12h	Para (path)	0	0 23

and bounded as follows : on the north by Pinkumbura claimed by Kadahapola Pansala, Lindagawawatta claimed by ditto ; on the east by Polgahakumbura claimed by Appuhami and others ; on the south by Ambagahamulawatta claimed by Menikhami, Mudalihami, and Ranhami ; on the west by Migahamulamediwatta claimed by Jayakodi Mudiyanse Lage Punchirala and Kirimenika.



Scale of 8 Chains to an Inch.

Situation : Kadahapola village in West Udukaha korale of Kurunegala District.

## Preliminary plan 401.

Lot.	Name of Land.	Extent.	
		A.	R. P.
12h	Para (path)	0	0 23

Field sheet: village plan I <sup>18</sup> 3-4, 11-12, &c.

Surveyor-General's Office,  
Colombo, August 16, 1909.

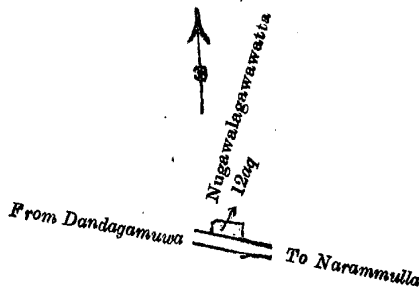
J. B. M. RIDOUT,  
for Surveyor-General.

## V.

## Preliminary plan 401.

Lot.	Name of Land.	Extent.	
		A.	R. P.
12aq	Nugawalagawawatta-ambalama	0	0 17

and bounded as follows : on the north and east by Nugawalagawawatta claimed by Ina Muna Mahamaddu Ismail ; on the south by the road from Narammulla to Dandagamuwa ; on the west by Nugawalagawawatta claimed by Ina Muna Mahamaddu Ismail.



Scale of 8 Chains to an Inch.

Situation : Kadahapola village in West Udukaha korale of Kurunegala District.

## Preliminary plan 401.

Lot.	Name of Land.	Extent.	
		A.	R. P.
12aq	Nugawalagawawatta-ambalama	0	0 17

Field sheet : village plan I <sup>18</sup> 3-4, 11-12, &c.

Surveyor-General's Office,  
Colombo, August 16, 1909.

J. B. M. RIDOUT,  
for Surveyor-General.  
Kurunegala S. O. 74—1909

## FINAL ORDERS.

Order under Section 2 of "The Waste Lands Ordinances of 1897, 1899, 1900, and 1903,"  
declaring Lands to be Crown Property.

In the matter of the lands commonly called or known as Hindamadahena (reservation for footpath), Mahaduragewelewewa (tank), Hindamadanagahamulahena, Nugagahamulahenyaya, &c., situate in the village of Hindamada, in the Ihalawisideke korale of the Hiriyala hatpattu of the Kurunegala District, in the North-Western Province, and of "The Waste Lands Ordinances of 1897, 1899, 1900, and 1903."

THE notice required by section 1 of "The Waste Lands Ordinances of 1897, 1899, 1900, and 1903," having been duly published in manner prescribed by that section in respect of the above-named lands (*vide* Notice No. 3,417), and no claim having been made to the said lands or to any interest therein within the period of three months from the date specified in the said notice, I, John George Fraser, Special Officer appointed under section 28 of the said Ordinances, under and by virtue of the powers vested in me in that behalf by section 2 of the said Ordinances, do hereby on August 12, 1909, order and declare that the said lands, as more fully described herein below, situate in the village of Hindamada, in the Ihalawisideke korale of the Hiriyala hatpattu of the Kurunegala District, in the North-Western Province, and shown as lots 9,163, 9,155, 9,158, 9,159, 9,160, 9,161, 9,162 in preliminary plan No. 1,808, and lots 10,657, 10,689, and 10,699 in preliminary plan No. 2,185 and in the annexed diagrams, and containing in extent 22 acres 2 roods and 23 perches, are the property of the Crown.

*Description of the Lands referred to.*

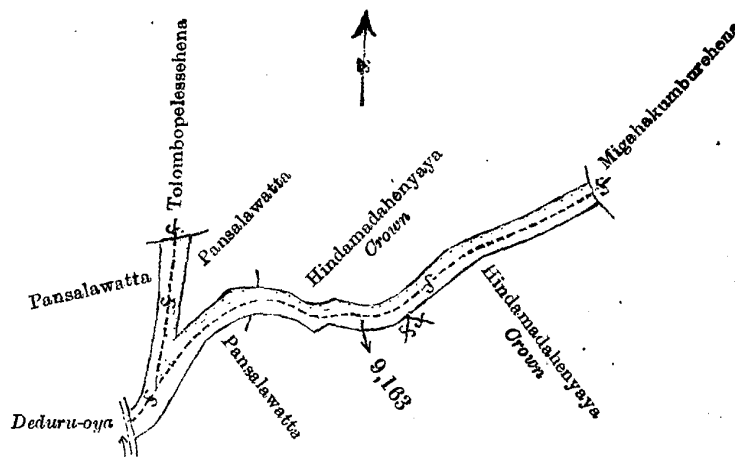
The following lots situated in the village of Hindamada, in the Ihalawisideke korale of the Hiriyala hatpattu of the Kurunegala District, in the North-Western Province, as described in the annexed diagrams:—

## I.

## Preliminary plan 1,808.

Lot.	Name of Land.	Extent. A. R. P.
9163	Hindamadahena (reservation for footpath)	0 3 16

and bounded as follows: on the north by Tolombopellessahena claimed by Polwattepitiye Dissanayaka, Pansalawatta sold by the Crown to Kurukula Arachchige Marthelis Appuhamy, Hindamadahenyaya claimed by the Crown; on the east by Migahakumburehena claimed by the Crown and now sold by the Crown; on the south by Hindamadahenyaya claimed by the Crown, Pansalawatta sold by the Crown to Kurukula Arachchige Marthelis Appuhamy; on the west by the Deduru-oya, Pansalawatta sold by the Crown to Kurukula Arachchige Marthelis Appuhamy.



Scale of 4 Chains to an Inch.

Situation: Hindamada village in Ihalawisideke korale of Kurunegala District.

Preliminary plan 1,808.

Lot.	Name of Land.	Extent. A. R. P.
9163	Hindamadahena (reservation for footpath)	0 3 16

Field sheets I <sup>14</sup>/<sub>21</sub> A & I <sup>14</sup>/<sub>29</sub> A

Surveyor-General's Office,  
Colombo, March 24, 1909.

A. H. G. DAWSON,  
for Acting Surveyor-General.

## II.

## Preliminary plan 1,308.

Lot.	Name of Land.	Extent.	
		A.	R. P.
9155	Mahaduragewelewewa (tank)	0	0.29
9158	Hindamadanagahamulahena	1	1.35
9159	Nugagahamulahenyaya	2	1.12
9160	Walaliyadda	1	1.22
9161	Hindamadahenyaya (reservation for Deduru-oya and Yakalle-ela)	12	1.4
9162	Hindamadahena (reservation for footpath)	2	2.26

## Preliminary plan 2,185.

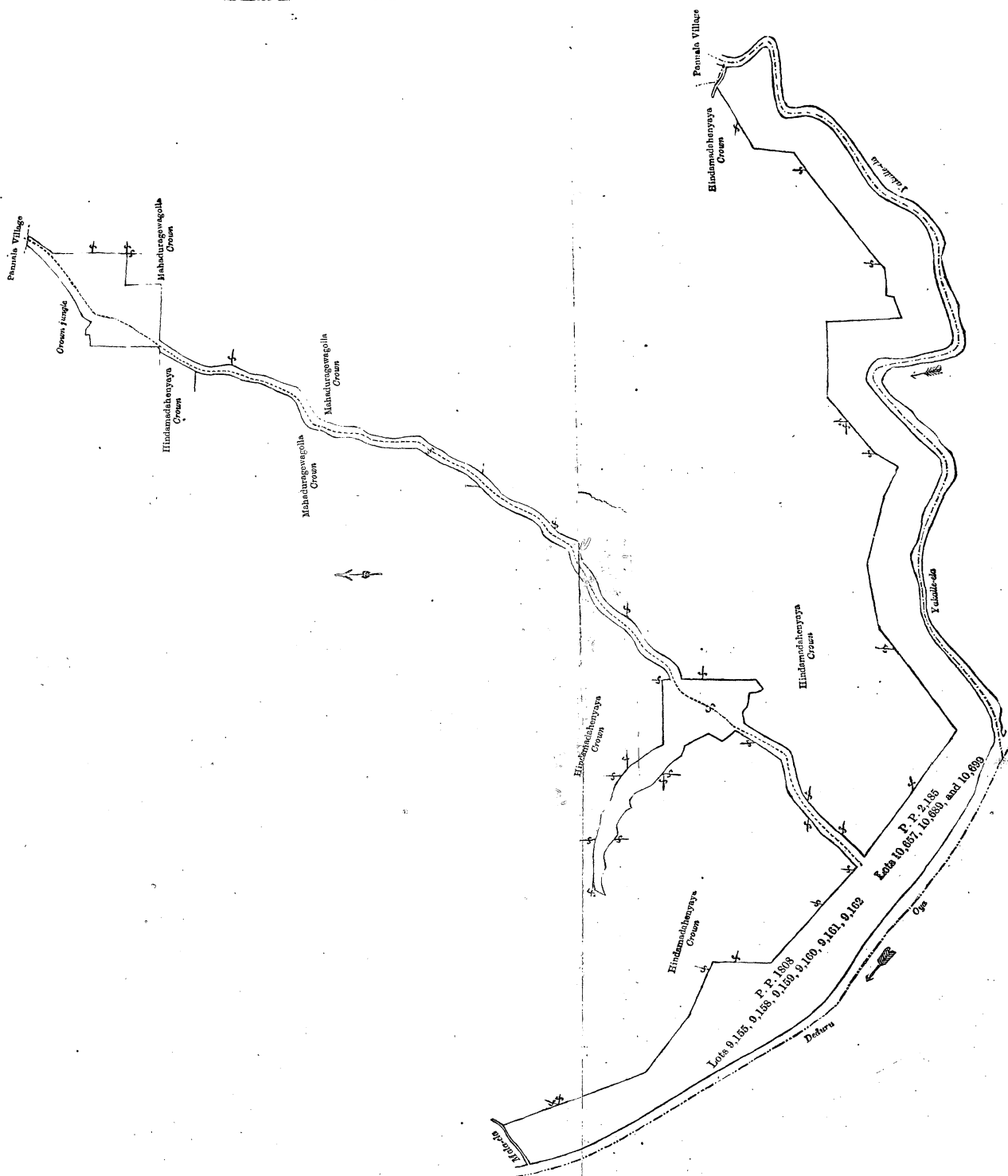
10657	Madurugavelegodawewekella	1	1.4
10689	Hindamadahenyaya	0	0.31
10699	Do.	0	0.4
		21	3.7

and bounded as follows: on the north by the Mala-ela, Hindamadahenyaya claimed by the Crown, Mahaduragewagolla claimed by the Crown, Hindamadahenyaya claimed by the Crown, Crown jungle, the village limit of Pannala, Mahaduragewagolla claimed by the Crown, Hindamadahenyaya claimed by the Crown, the village limit of Pannala; on the east by the Yakalle-ela; on the south by the Yakalle-ela, the Deduru-oya, on the west by the Deduru-oya.

August 12, 1909.

J. G. FRASER,  
Special Officer.

[For Diagram see page 1455.]



Scale of 4 Chains to an Inch.  
 Situation: Hindamadaha village in Ihawalasideke kumbura, Kurunegala District.

Lot.	Name of Land.	Extent. A. R. P.
Preliminary plan 1,808.		
9155	Mahaduragewewewa (tank)	0 0 29
9158	Hindamadamahamulahena	1 1 35
9159	Nuggehamaulahonyaya	2 1 12
9160	Walaliyadda	1 1 22
9161	Hindamadahenyaya (reservation for Deduru-oya and Yakalle-ela)	12 1 4
9162	Hindamadahena (reservation for footpath)	2 2 26
Preliminary plan 2,185.		
10657	Madurugavelegodawewekolla	1 1 4
10689	Hindamadahenyaya	0 0 31
10699	Do.	0 0 4
		21 3 7

Field sheets 14 A & 14 A

Surveyor-General's Office,  
 Colombo, March 24, 1909.  
 Kurunegala S. O. 156

A. H. G. DAWSON,  
 for Acting Surveyor-General.