



Ceylon Government Gazette

Published by Authority.

No. 6,334 — FRIDAY, OCTOBER 15, 1909.

PART I.—General: Minutes, Proclamations, Appointments, and General Government Notifications.
PART II.—Legal and Judicial.

PART III.—Provincial Administration.
PART IV.—Land Settlement.
PART V.—Mercantile, Marine, Municipal, Local, &c.

Separate paging is given to each Part in order that it may be filed separately.

Part IV.—Land Settlement.

	PAGE		PAGE
Preliminary Notices	1457	Final Orders	—

PRELIMINARY NOTICES.

Notice under "The Waste Lands Ordinances of 1897, 1899, 1900, and 1903."

TAKE notice that unless within three months from October 15, 1909, the persons, if any, who claim any interest in the lands hereinafter mentioned or in any one or more of such lands make claim in person or in writing to the said lands or any of them or to some interest therein to F. Lewis, Esq., Special Officer appointed under section 28 of "The Waste Lands Ordinances, 1897, 1899, 1900, and 1903," at his office at Fort, Colombo:

Such Special Officer, in pursuance of the powers vested in him by the said Ordinances, will declare by writing under his hand that the said lands or such of them, as to which no claim has been made, are the property of the Crown.

FREDERICK LEWIS,
Special Officer.

Description of the Lands referred to.

The following lots situated in the village of Karagahawela, in the Giruwa Pattu West of the Hambantota District, in the Southern Province, as described in the annexed certified tracing:—

Preliminary plan 338.

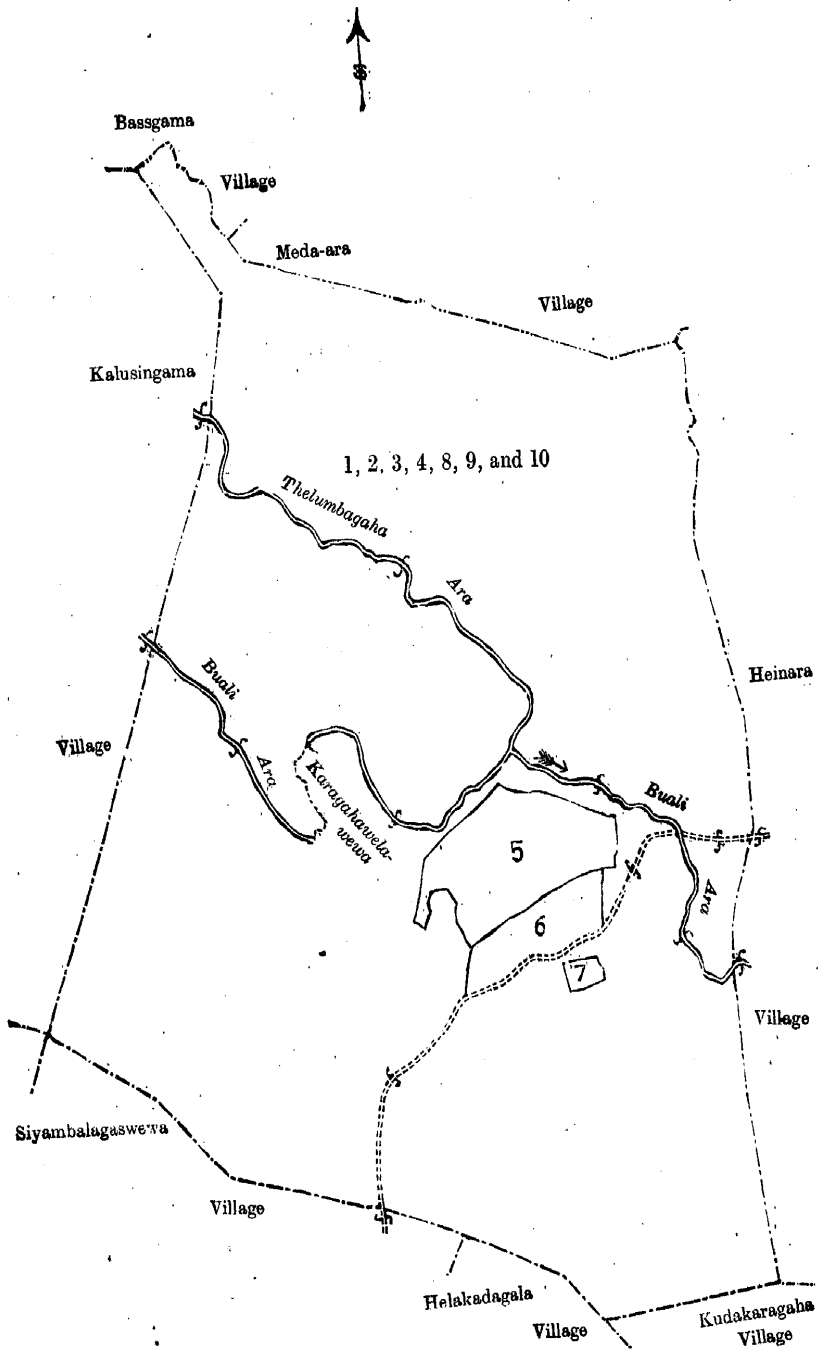
Lot.	Name of Land.	Extent.		
		A.	R.	P.
1	Pohuwalahena. Wewagawahena, Watugawahena, Nugeyaya, Godagawahena, Kongahawalayaya	453	1	0
2	Helambagahawewa <i>alias</i> Aragodawewa	1	2	28
3	Kolonwala	0	0	14
4	Karagahawalawewa	9	3	9
8	Karagahawala	0	0	2
9	Karagahawalapahalawala	0	0	2
10	Ponwala	0	2	22
		465	1	37

and bounded as follows: on the north by the village limit of Bassgama, the village limit of Meda-ara; on the east by the village limit of Heen-ara; on the south by the village limit of Kudakaragaha, the village limit of Helakadagala, and the village limit of Siyambalagaswewa; on the west by the village limit of Kulasingama.

NOTE.—The following lots lying within the above boundaries are excluded from this notice, and their aggregate acreage of 25 acres and 8 perches is not included in the acreage of 465 acres 1 rood and 37 perches given above:—

Preliminary plan 338.

Lot.	Name of Land.	Extent.		
		A.	R.	P.
5	Karagahawelakumbura	16	1	33
6	Alutwatta <i>alias</i> Siyambalagahawatta	7	2	4
7	Mailagahawatta <i>alias</i> Alutwatta	1	0	11
		<u>25</u>	<u>0</u>	<u>8</u>



Scale of 16 Chains to an Inch.

Situation: Karagahawela village in Giruwa Pattu West of Hambantota District.

Preliminary plan 338.

Lot.	Name of Land.	Extent.		
		A.	R.	P.
1	Pohonwalahena, Wewagawahena, Watugawahena, Nugeyaya, Godagawahena, Kongahawalayaya	453	1	0
2	Helambagahawewa <i>alias</i> Aragodawewa	1	2	28
3	Kolonwala	0	0	14
4	Karagahawalawewa	9	3	9
8	Karagahawala	0	0	2
9	Karagahawalapahalawala	0	0	2
10	Ponwala	0	2	22
		465	1	37

Lots excluded.

5	Karagahawelakumbura	16	1	33
6	Alutwatta <i>alias</i> Siyambalagahawatta	7	2	4
7	Mailagahawatta <i>alias</i> Alutwatta	1	0	11
		25	0	8

Field sheets P^{II}₃₉₋₄₇ & P^{II}₅₅₋₆₃

Surveyor-General's Office,
Colombo, May 12, 1908

3,100

P. D. WARREN,
Surveyor-General.
Hambantota S. O. 85—1908

Notice under "The Waste Lands Ordinances of 1897, 1899, 1900, and 1903."

TAKE notice that unless within three months from October 15, 1909, the persons, if any, who claim any interest in the lands hereinafter mentioned or in any one or more of such lands or to some interest therein make claim in person or in writing to the said lands or any of them or to some interest therein to J. Still, Esq., Special Officer appointed under section 28 of "The Waste Lands Ordinances, 1897, 1899, 1900, and 1903," at his office at Fort, Colombo:

Such Special Officer, in pursuance of the powers vested in him by the said Ordinances, will declare by writing under his hand that the said lands or such of them, as to which no claim has been made, are the property of the Crown.

JOHN STILL,
Special Officer.

Description of the Lands referred to.

The following lots situated in the village of Hiniduma, in the Hinidum pattu of the Galle District, in the Southern Province, as described in the annexed diagrams:—

I.

Preliminary plan 484.

Lot.	Name of Land.	Extent.		
		A.	R.	P.
1	Mederihenegodella, Polgahahena	47	3	36
9	Mederihenegodelledeniya	0	1	10
10	Elagawadeniya	0	1	11
14	Elagawaokanda	0	0	29
19	Mederihena	0	1	36
112	Beddewila	0	0	35
145	Okandewatta	0	0	17
150	Godellewatta	0	1	12
199	Uduwakgedarawatteokanda	0	0	34
228	Kalukandamullewaturawa	0	1	11
231	Diyakaditta	0	1	3
239	Pannitigodellehena	1	0	27
485	Godellekoratuweokanda, Galendehena, Galinnehena, Madiyapannahena	404	0	21
486	Yakdehikanda, Kurakkana, Kabaraihichchagalagawa- patana	661	2	21
487	Island	0	0	10
488	Do.	0	0	7
		1,117	3	0

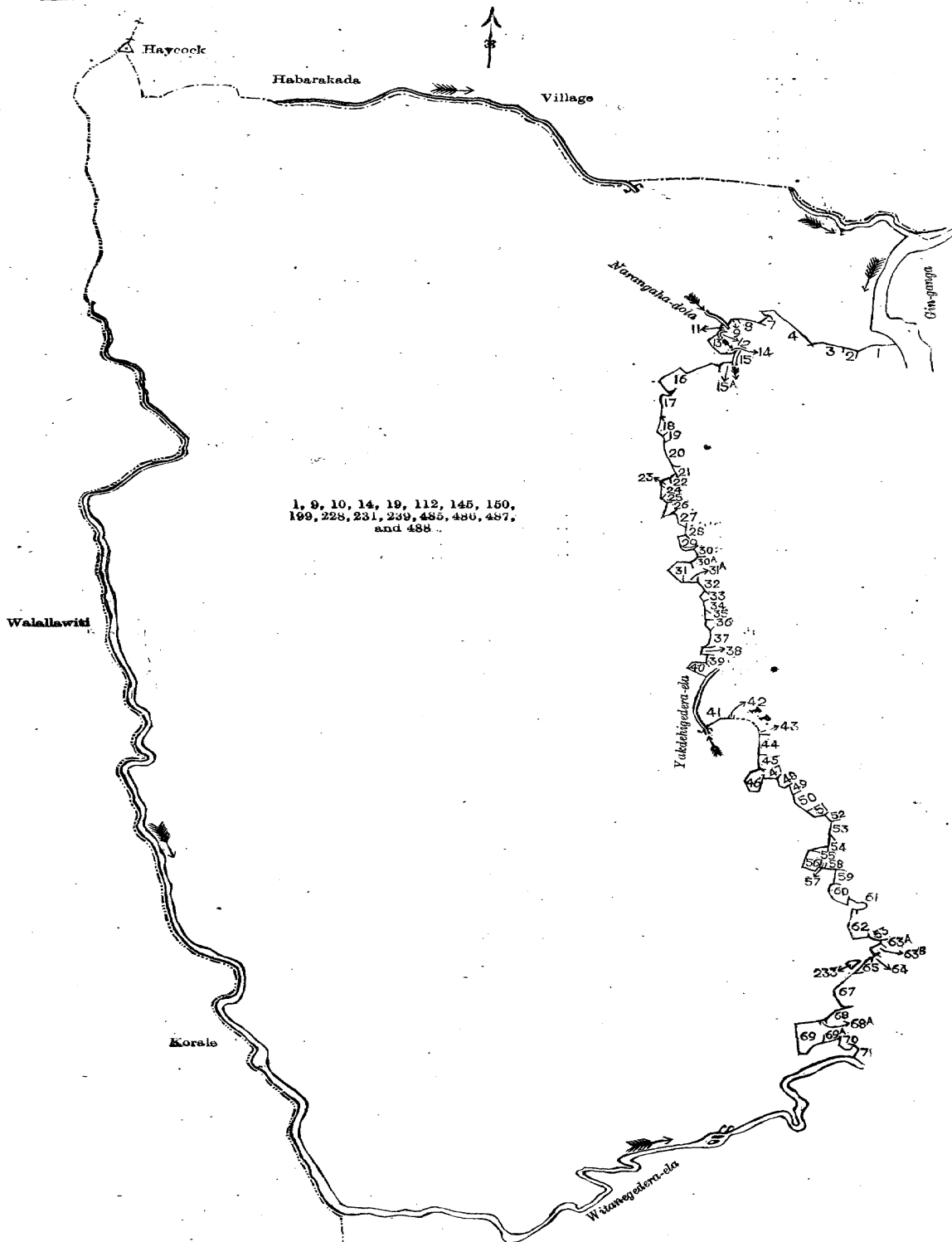
and bounded as follows: on the north by Haycock, the village limit of Habarakada; on the east by the Gingga, Moraketawatta claimed by William de Silva Wickramanayaka Karunaratne and others, Yajawala-watta claimed by Korale Hewage Welun, Galagawakumbura claimed by Korale Hewage Yase Appu, Arambegedarawatta claimed by ditto, Arambewatta claimed by ditto and others, Elagawakoruwa claimed by ditto, the Narangahadola, Elagawakoruwa claimed by Korale Hewage Yase Appu, the Narangahadola, Elagawa-okanda claimed by Korale Hewage Yase Appu, Elagawaokanda claimed by K. H. Siman and others, the Narangahadola, Bangamagedarawatta claimed by Wannige Arnolis and others, T. Ps. 86,265 and 173,941, Manan-gedarawatta claimed by Don Samuel de Silva Seneviratne, Pitaokandedeniya claimed by Gamachchige Janis de Silva, Pitaokanda belonging to the Crown, Pitaokandekumbura claimed by Gamachchige Janis de Silva, Pitilagedarawatteokanda claimed by ditto, Kurakkana claimed by Kariyakaranage Samel Appu, Kurakkane-watta claimed by Gamachchige Sidan de Silva, Kanda-addarakumbura claimed by ditto, Pitihelagedara-watta claimed by ditto, Beddewilakumbura claimed by ditto and others, Beddewilakoruwa claimed by ditto, Beddewilapahalakella claimed by Don Andris de Silva Seneviratna and others, Galagawawatta claimed by Batuwangala Kariyakaranage Baba, Batuwangalagedarawatta claimed by ditto, Elekumbura claimed by Don Samuel de Silva Seneviratne and others, Galagawawatta claimed by Batuwangala Kariyakaranage Baba, Galagawadeniya claimed by Vitanachchige Abaran, Udumullegedarawatta claimed by ditto, Udumullewatta *alias* Yakdehikanda-addarakoruwa claimed by ditto, Udumullegedarakumbura claimed by ditto, Wata-walagawagodella encroachment by Vitanachchige Marthenis, Watawalagawakumbura claimed by ditto, Watawalagawagodella encroachment by ditto, the Yakdehigedaraela, T. P. 125,670, Okandewatta, encroach-ment by Gamachchige Sidan de Silva and others, a footpath, Mahagedarawatteokanda claimed by Don Andris de Silva Seneviratne and others, Mahagedarawatta claimed by ditto, Godellewatta claimed by ditto, Godellewatta claimed by the Crown, Deniyagodadeniya claimed by Hallitigala Gamage Sinno, Godellewatta claimed by Hallitigala Gamage Jandris, Millagahawatta claimed by Wannige Ithoris and others, T. P. 112,130, Ganegedarawatta claimed by Don Samuel de Silva Seneviratne and others, Kalugalagodellepitakella *alias* Galgodawattepitakella claimed by Don Samuel de Silva Seneviratne, Galgodawatta claimed by ditto, T. P. 127,891, Galgodawatta claimed by Don Samuel de Silva Seneviratne, Kalugalagodellepitakella *alias* Galgoda-wattepitakella claimed by ditto, Konepelessa claimed by Don Andris de Silva and others, Konepelessewatta claimed by Vitanage Andris de Silva and others, Uduwakgedarawatteokumbura claimed by Panangala Vitanage Baba and others, T. P. 110,138, Kalukandemullawatta (private), Kalukandemulaowita claimed by Don Andris de Silva Seneviratne and others; Kalukandamulakumbura claimed by Vitaranage Janis and others, Vitaranagederawatteokanda claimed by the Crown, Vitanagedarawatta claimed by Don Andris Seneviratne and others, Weymulekumbura claimed by ditto, Waturawegedarawatta claimed by Don Andris de Silva Seneviratne and others, Waturawegedarawatta claimed by Himiduma Vitanage Nikulas, Waturawegedarawatta claimed by Don Andris de Silva Seneviratne and others, Pannitigodella claimed by Vitanage Nikulas, T. P. 86,298; on the south by the Vitangedara-ela; on the west by the boundary of the Walallawiti korale.

NOTE.—The following lot lying within the above boundaries is excluded from this part of the notice, and its extent of 20 perches is not included in the acreage of 1,117 acres and 3 roods given above:—

Preliminary plan 484.

Lot.	Name of Land.	Extent.	
		A.	R. P.
233	Godellewatta	0	0 20

[For Diagram see page 1461.]



1, 9, 10, 14, 19, 112, 145, 150,
199, 228, 231, 230, 435, 480, 487,
and 488.

- 1 Moraketawatta
- 2 Do.
- 3 Yalawalawatta
- 4 Galagawakumbura
- 7 Arambagederawatta
- 8 Arambawatta
- 9 Elagawakoratuwa
- 11 Elagawakoratuwa
- 12 Narangaha-dola
- 13 Elagawaokanda
- 14 Do.
- 15 Narangaha-dola
- 15a Bangamagederawatta
- 16 T. Ps. 86,265 and 173,941
- 17 Managederawatta
- 18 Pitaokandaniya
- 19 Pitaokanda, *Crown*
- 20 Pitaokandekumbura
- 21 Pitalagederawattekanda
- 22 Kurakkana
- 23 Do.
- 24 Do.
- 25 Kurakkanewatta
- 26 Kandeaddarakumbura
- 27 Pithelagederawatta
- 28 Beddewilakumbura

- 29 Beddewilakoratuwa
- 30 Beddewilapahalakella
- 30a Galagawawatta
- 31 Batuwangalagederawatta
- 31a Do.
- 32 Elekumbura
- 33 Galagawawatta
- 34 Galagawadeniya
- 35 Udumullegerawatta
- 36 Udumullewatta *alias* Yakdehi-
kandeaddarakoratuwa
- 37 Udumullegeraderakumbura
- 38 Watawalagawagodella
- 39 Watawalagawakumbura
- 40 Watawalagawagodella
- 41 T. P. 125,670
- 42 Okandewatta
- 43 Mahagederawattekanda
- 44 Mahagederawatta
- 45 Godellawatta
- 46 Godellawatta, *Crown*
- 47 Do.
- 48 Deniyagodadeniya
- 49 Godellawatta
- 50 Do.
- 51 Millagahawatta

- 52 T. P. 112,130
- 53 Ganagederawatta
- 54 Kalugagodellapitakella *alias*
Galgodawattepitakella
- 55 Galgodawatta
- 56 T. P. 127,891
- 57 Galgodawatta
- 58 Kalugagodellapitakella *alias*
Galgodawattepitakella
- 59 Konepelessa
- 60 Konepessawatta
- 61 Uduwakgedarawattakumbura
- 62 Do.
- 63 T. P. 110,138
- 63a Kalukandamulawatta
- 63b Kalukandamulawita
- 64 Kalukandamulakumbura
- 65 Vitanagedarawattakanda, *Crown*
- 67 Vitanagederawatta
- 68 Weymulekumbura
- 68a Waturawegerawatta
- 69 Do.
- 69a Do.
- 70 Pannitigodella
- 71 T. P. 86,298

Scale of 16 Chains to an Inch.

Situation : Hiniduma village in Hinidum pattu of Galle District.

Preliminary plan 484.

Lot.	Name of Land.	Extent.	
		A.	R. P.
1	Mederihenegodella, Polgahshena	47	3 36
9	Mederihenegodelladeniya	0	1 10
10	Elagawadeniya	0	1 11
14	Elagawaokanda	0	0 29
19	Mederihena	0	1 36
112	Beddewila	0	0 35
145	Okandewatta	0	0 17
150	Godellewatta	0	1 12
199	Uduwakgedarawatteokanda	0	0 34
228	Kalukandamullewaturawa	0	1 11
231	Diyakaditta	0	1 3
239	Pannitigodellehena	1	0 27
485	Godellekoratuweokanda, Galendehena, Galinnehena, Madiyapennahena	404	0 21
486	Yakdehikanda, Kurakkana, Kabaraihichchagalagawapatana	661	2 21
487	Island	0	0 10
488	Do.	0	0 7
		1,117	3 0

Lot excluded.

233	Godellewatta	0	0 20
-----	--------------	---	------

Field sheets O 8 56-64 & O 13 8-16

Surveyor-General's Office,
Colombo, March 4, 1909.J. B. M. RIDOUT,
for Acting Surveyor-General.

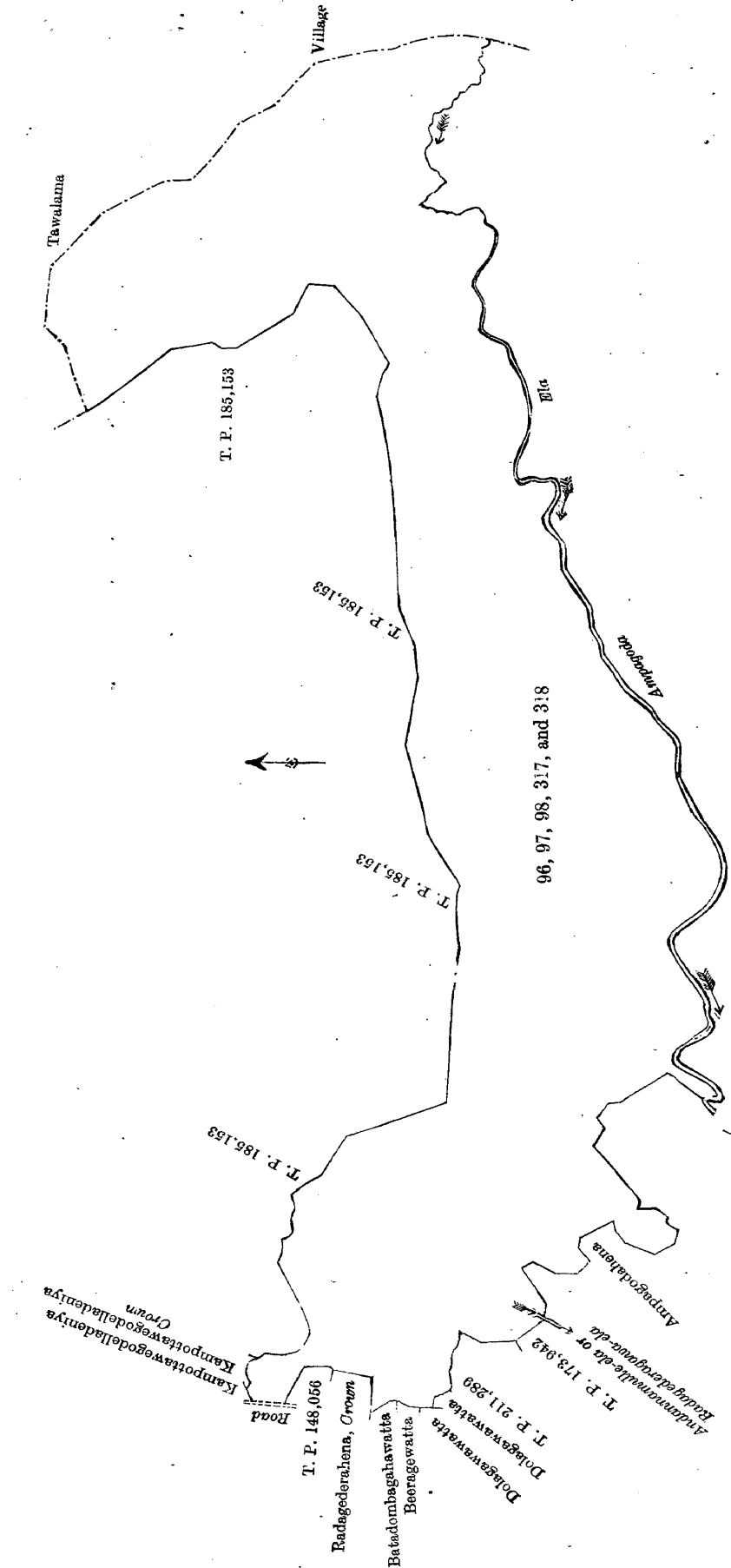
II.

Preliminary plan 484.

Lot.	Name of Land.	Extent.	
		A.	R. P.
96	Heengalagodadeniya	0	1 38
97	Ampagodahena	348	1 32
498	Kampottawegodella	40	3 31
317	Ampagodadeniya	0	2 25
318	Do.	2	0 38
		392	3 4

and bounded as follows : on the north by Kampottawegodelladeniya claimed by W. S. W. Karunaratne and others, Kampottawegodelladeniya claimed by the Crown, T. P. 185,153, the village limit of Tawalama ; on the east by the village limit of Tawalama ; on the south by the Ampagoda-ela, Ampagodahena claimed by C. W. Karunaratna and others ; on the west by T. Ps. 173,942 and 211,289, Dolagawawatta claimed by Sayakkara Radage Thepa, Beeragewatta claimed by Asurappuli Radage Babanchiya and others, Batadombagahawatta claimed by Daluwakgoda Radage Nanda and others, Radagedarahena claimed by the Crown, T. P. 148,056, a road.

[For Diagram see page 1463.]



Scale of 16 Chains to an Inch.

Situation : Hiniduma village in Hinidum pattu of Galle District.

Preliminary plan 484.

Lot.	Name of Land.	Extent.	
		A.	R. P.
96	Heengalagodadeniya	0	1 38
97	Ampagodahena	348	1 32
98	Kampottewegodella	40	3 31
317	Ampagodadeniya	0	2 25
318	Do.	2	0 38
		392	3 4

Field sheets O₅₆₋₆₄⁸ & O₄₉₋₅₇⁹

Surveyor-General's Office,
Colombo, March 4, 1909.

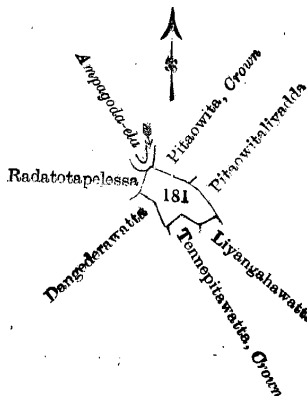
J. B. M. RIDOUT,
for Acting Surveyor-General.

III.

Preliminary plan 484.

Lot.	Name of Land.	Extent.	
		A.	R. P.
181	Radatotapelessegodella (P. P. 1,330/10,610) and part of P. P. 1,330/C 593	0	2 14

and bounded as follows : on the north by Pitaowita claimed by the Crown, Pitaowitaliyadda claimed by Tawalama Gamage Diyonis; on the east by Liyangahawatta planted by Dange Andiris Hamy; on the south by Tennapitawatta claimed by the Crown, Dangedarawatta claimed by Endoris Wijewardana and others; on the west by Radatotapelessa claimed by Don Endoris Wijewardana, the Ampagoda-ela.



Scale of 8 Chains to an Inch.

Situation : Hiniduma village in Hinidum pattu of Galle District.

Preliminary plan 484.

Lot.	Name of Land.	Extent.	
		A.	R. P.
181	Radatotapelessegodella (P. P. 1,330/10,610) and part of P. P. 1,330/C 593	0	2 14

Field sheet O₅₆₋₆₄⁸

Surveyor-General's Office,
Colombo, March 4, 1909.

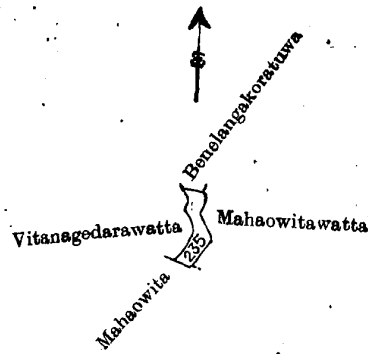
J. B. M. RIDOUT,
for Acting Surveyor-General.

IV.

Preliminary plan 484.

Lot.	Name of Land.	Extent.	
		A.	R. P.
235	Bene (pond)	0	1 2

and bounded as follows : on the north by Benelangakoratuwa claimed by Don Andiris Seneviratne and others, Mahaowitawatta claimed by ditto; on the east by Mahaowitawatta claimed by Don Andiris Seneviratne and others; on the south by Mahaowita claimed by Don Andiris de Silva Seneviratne and others; on the west by Vitanagedarawatta claimed by Don Andiris Seneviratne and others.



Scale of 8 Chains to an Inch.

Situation : Hiniduma village in Hinidum pattu of Galle District.

Preliminary plan 484.

Lot.	Name of Land.	Extent.		
		A.	R.	P.
235	Bene (pond)	0	1	2

Surveyor-General's Office,
Colombo, March 4, 1909.

Field sheet O ⁸ 56—64

J. B. M. RIDOUT,
for Acting Surveyor-General.

V.

Preliminary plan 484.

Lot.	Name of Land.	Extent.		
		A.	R.	P.
262	Dambepitiyeokanda	10	0	22
303	Moragahagodelledeniya	0	1	29
319	Peeliwaladeniya	1	3	28
321	Suduwellawehena, Nagahawalaokandehena, Medahena, Demadawilakumburegodella, Kampottawehena, Maduruduwegodella, Maduruduwepunchigodella	340	0	17
330	Kaluhendawedeniya	0	2	17
331	Hinidungodamukalana, Dehigahahenemukalana, Godagekanda, Palu-unahena, Puhudalehena, Kitul- gulana, Medamukalana, Annasigalahena, Naipena- galahena, Kosgahahena, Galenehena, Kirillagaha- wila-amuhenkota, Beraliyahena	1,676	1	16
332	Kotapanwila	8	1	5
333	Heenpanwila	0	2	18
334	Kirillagahawilahena	0	3	16
335	Pahalamalhatawehena, Beraliyagahahena, Ihalamal- hatawehena, Mahapanwilahena, Galwalaismatte- hena, Kampottawehena, Minikandala	227	0	3
348	Minikandalagodella	24	0	34
349	Minikandalagodella <i>alias</i> Kampottawegodella	12	2	36
354e	Minikandaladeniya <i>alias</i> Kampottawedeniya	1	2	13
354f	Kampottawedeniya	1	0	22
355	Minikandaladeniya	0	0	28
356	Annasigalahenedeniya	1	3	18
371	Palu-unahenedeniya	0	3	37
372	Puhudolahenedeniya	0	1	32
373	Palu-unahenedeniya	1	1	30
374	Kaluhendeweihaladeniya	1	1	35
375	Do.	2	2	9
324	Suduwellawekumbura	0	0	12
325	Nagahawalakumbura	0	2	9
326	Nagahawaladeniya	0	0	8
327	Nagahawalakumbura	0	0	15
328	Do.	0	1	19
328½	Do.	0	0	5
329	Nagahawaladeniya	0	2	21
321b	Kampottawehena	2	2	20
321b1	Kampottawedeniya	0	0	12
321c	Kampottawehena (P. P. 1,293/10,383)	8	0	8
335a	Mahapanwilahena (P. P. 3,974/9,953)	0	1	20
341	Minikandaladeniya	0	0	23
344	Minikandalagodella	1	0	32
345	Minikandalamedadeniya	0	1	38
346	Do.	1	1	13
347	Minikandalaudadeniya	1	0	15

Lot.	Name of Land.	Extent.	
		A.	R. P.
350	Minikandaladeniya	0	1 21
351	Do.	0	2 9
354	Minikandaladeniya, Kampottawedeniya	5	0 30
354a	Minikandaladeniya (part of P. P. 1,293/10,388)	0	2 15
354b	Kampottawedeniya (part of P. P. 1,293/10,388)	2	1 26
354c	Minikandaladeniya (P. P. 1,293/10,381)	0	1 30
354d	Minikandaladeniya (P. P. 1,293/10,382, &c.)	0	2 23
354d1	Minikandaladeniya	0	0 8
364	Kampottagaha-kumburegodella	0	1 16
365	Kampottawehena	0	1 2
405	Mahapanwilaudamulla	0	0 34
424	Mahapanwilakumburekaratura	1	0 12
425	Kampottawedeniya	0	2 3
466	Minikandaladeniya	1	0 4
475	Pahalamalhatawedeniya	0	0 33
475d	Ihalamalhatawedeniya (part of P. P. 4,979/14,388)	0	0 20
173	Kalugaladekandegodella	10	3 30
173a	Gorokgahagodella	2	0 26
316	Peeliwaladekandepahalakattiya (P. P. 1,299/10,414)	1	0 21
335b	Landedegaragodella (P. P. 1,293/10,383)	2	2 26
321c1	Kampottawedeniya	0	0 10
322	Suduwellawedeniya	0	2 2
323½	Suduwellawekumbura	0	0 4
		2,363	2 20

and bounded as follows: on the north by the Ampagoda-ela; on the east by the village limit of Tawalama, the village limit of Halwitigala the village limit of Malgalla; on the south by the village limit of Panangala, Elagawaokanda claimed by the Crown, Pahalamalhatawekoratuwa claimed by the Crown; on the west by Elamodarawatta claimed by Godauda Patiranage Endiris, Pahalamalhataweowitakella claimed by William de Silva Wickramanayaka Karunaratne and others, Pahalamalhatawewatta claimed by ditto, Pahalamalhatawegodella claimed by the Crown, Iskolegodella claimed by the Crown, Pahalamalhatawehena claimed by the Crown, Malhatawemahawatta claimed by Panangala Liyanage Enis and others, Ihalamalhataweokanda claimed by William de Silva Wickramanayaka Karunaratne and others, Malhatawehena claimed by the Crown, Beraliyagahagodella claimed by Panangala Liyanage Enis, Beraliyagahawatta claimed by ditto, Beraliyagahawatteokanda claimed by ditto, a stream, Ellaudehenedeniya claimed by the Crown, a stream, Ellaudedeniya claimed by the Crown, T. P. 187,273, Millagahadeniya claimed by Liyanage James and others, Galwalaismattewatta claimed by Liyanage Nikoris, Ihaladeniya *alias* Millagahadeniya claimed by Kariyakaranage Odan and others, Galwalaokanda claimed by Liyanage Samuel and others, Galwalaismatta claimed by the Crown, Wekandedegarawatta claimed by Liyanage Adirian, Watta-aldarakumbura *alias* Narangahakumbura claimed by Don Samel Seneviratne, Ketapelessekumbura *alias* Watta-aldarakumbura claimed by Liyanage Leiris and others, Gangagedarakumbureihaladeniya claimed by Liyanage Leiris, Landedegarawatta claimed by the Crown, Landedegaragodella claimed by the Crown, Landedegaragodelladeniya claimed by the Crown, Acharigedarakumbura claimed by Wedikkara Acharige Sinno and others, Acharigedarakumburegodella claimed by ditto, Acharigedarakumbura claimed by ditto, Maduruduwegodella claimed by Adiramulle Hewage Richard, a stream, Maduruduwe Punchigodella claimed by Hiniduma Liyanage Odiris, Dikowita claimed by ditto and others, Dikowitagodella claimed by Don Endoris Wijewardana, Kaluhendawekumbura claimed by ditto, a Forest Department trench, T. P. 94,103, a Forest Department trench, T. P. 110,136, the Pitamba-ela, Halgahatotakumbura claimed by C. E. D. W. Karunaratne and others, Dambepitiyekumbura claimed by ditto, Dambepitiyaokanda claimed by Mulmediyage Hinni Appu and others, Wellabodagedarakumbura *alias* Watta-addaraliyadda claimed by C. E. D. W. Karunaratne and others, Dambepitiyaokanda claimed by ditto, Delgahagodellekumbura claimed by ditto, Dambepitiyedeniya claimed by ditto, Delgahagodellekumbura claimed by ditto, Moragahagodella *alias* Suduwellawagodella claimed by Isan Goonasekera, Moragahagodella *alias* Suduwellawagodella claimed by Adiramulle Hewage Isan and others, Delgahagodellekumbura claimed by C. E. D. W. Karunaratne and others, Suduwelipata claimed by the Crown, Suduwellawagodella (T. P. 241,360), Suduwelipota claimed by the Crown, Peeliwaladekanda *alias* Gorokgasliyadda claimed by Dange Agoris, Indigahakumbura claimed by Tawalamagamage Dionis, Dawatagahakumbura claimed by Dange Andiris Hamy and others, Tunhaulekumbura claimed by Davith Jayawickrama and others; Kalugalaokandedeniya claimed by Dange Carolis, Kalugalaokanda (T. Ps. 250,567 and 250,568), T. Ps. 250,569, 121,923, Pitaowitelyadda claimed by Tawalamagamage Dionis, Pitaowitelyadda claimed by Dange Andiris Hamy, Pitaowitawatta claimed by Dange Seadoris, Pitaowitagedarawatta claimed by ditto.

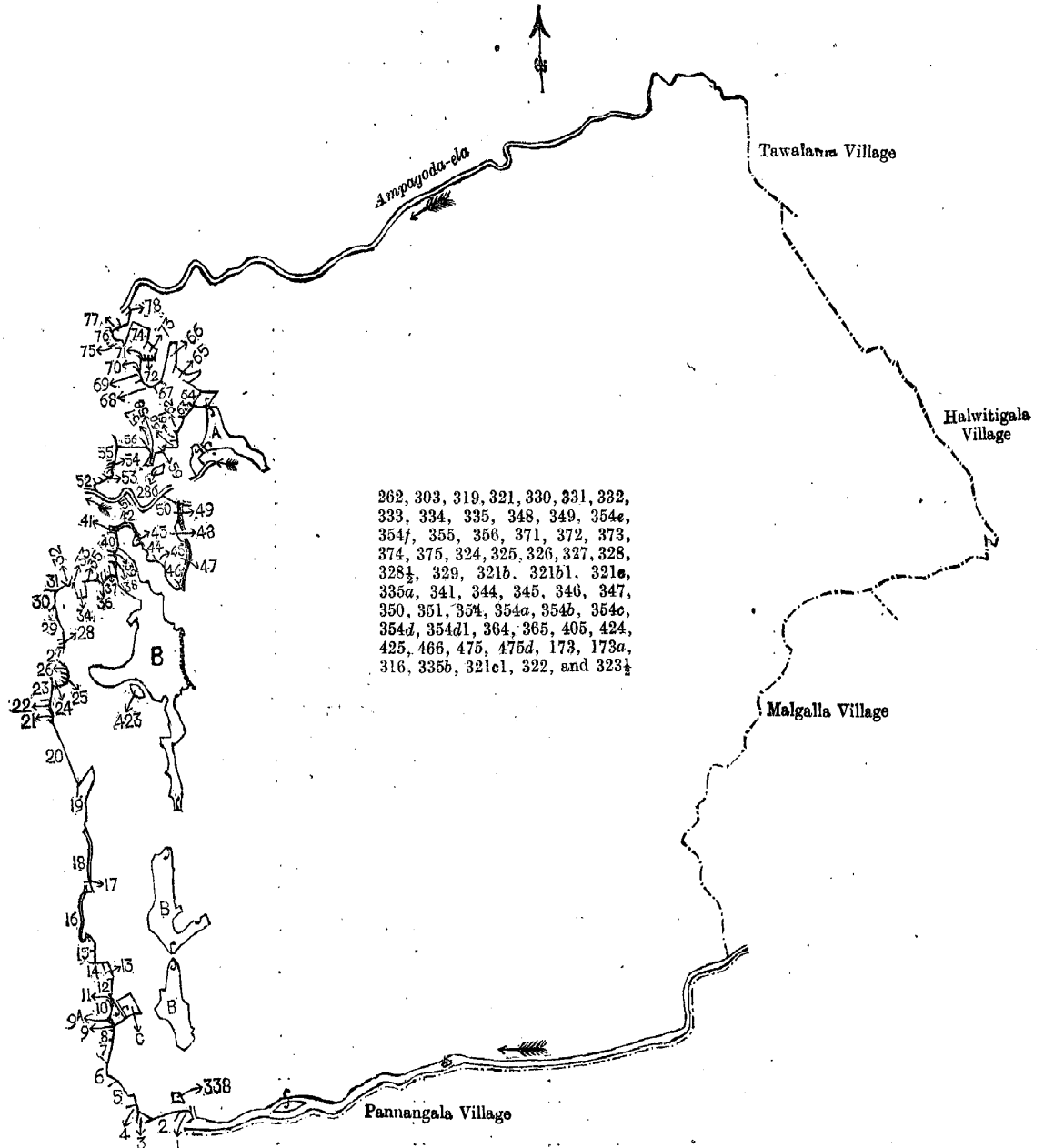
NOTE.—The following lots lying within the above boundaries are excluded from this part of this notice, and their aggregate acreage of 53 acres 1 rood and 26 perches is not included in the acreage of 2,363 acres 2 roods and 20 perches given above:—

Preliminary plan 484.

Lot.	Name of Land.	Extent.	
		A.	R. P.
304	Moragahagodella	0	3 13
305	Do.	0	1 38
A 312	Suduwellawagodella (T. P. 241,358)	1	0 23
323	Nagahawalakumbura, Suduwellawekumbura, (T. Ps. 121,924 and 158,183)	3	1 9

Lot.	Name of Land.	Extent.		
		A.	R.	P.
339	Minikandalagodellewatta (P. P. 4,526/12,423)	0	2	22
339a	Minikandalagodella	0	0	8
339b	Do.	0	0	11
340	Minikandalagodellekoratuwa (T. Ps. 124,335, &c.)	5	2	9
340a	Minikandalagodella	0	0	4
340b	Minikandaladeniya	0	0	28
340c	Minikandalakumbura	0	0	4
340d	Do.	0	0	4
340e	Minikandalakoratuwa	0	0	6
342	Minikandalamedakumbura (T. Ps. 121,917, &c.)	6	0	27
342a	Minikandalamedakumbura	0	0	8
342½	Do.	0	0	4
343	Do.	0	0	11
343½	Minikandaladeniya	0	0	9
352	Minikandalamedagodella	2	3	1
353	Minikandalakumbura	0	1	20
354a1	Kampottawehena (part of P. P. 1,293/10,388)	0	0	12
357	Kampottawekumbura (T.P. 121,911, &c.)	3	2	6
358	Kampottagahadeniya	0	0	9
359	Do.	0	0	8
360	Kampottagahakumbura	0	0	26
361	Kampottagahakumbura (P. P. 1,293/10,383)	0	0	17
362	Kampottagahakumbura	0	0	16
363	Do.	0	0	10
366	Mahapanwilaihalakumbura, Mahapanwilapahala- kumbura, Millagahakumbura, Suduwellekumbura.	6	0	10
367	Millagahakumburegodella	0	3	11
368	Do.	0	1	3
369	Atenpanguwekumbura, Demadawilamedagodella, Millagahagodella, Mahapanwilegodella (T.Ps. 86,272, 86,273, 86,299, 87,860, 110,137, 121,925, 158,181, 158,182)	14	2	12
369½	Demadawilamedagodella	0	2	9
369a	Pashaulkellegoda (P. P. 1,299/10,425)	0	0	37
370	Pashaulkumbura	0	0	18
398	Atenpangukumbura	0	0	7
399	Do.	0	0	7
400	Demadawilagodella	0	1	16
401	Kinihirademmmawilakumbura	0	1	21
402	Demadawilakumburekalawita	0	0	20
402a	Kinihirademmmawilakumbura (P. P. 3,974/9,953)	0	0	10
404	Mahapanwilakalawita	0	0	16
422	Mahapanwilagodella	0	0	10
465	Minikandalakumbura	0	2	13
465½	Minikandalakumburemedagodella (P. P. 1,294/10,391)	0	0	32
476	Minikandalakumbura (P. P. 4,526/12,428)	0	0	12
475a	Ihalamalhatawehena (part of P. P. 4,979/14,388 and 14,386)	1	2	33
286	Kendagasgodella	0	1	13
338	Pahalamalhatawegodellewatta	0	1	6
423	Mahapanwilawatta	0	1	27
		53	1	26

[For Diagram see page 1468.]



262, 303, 319, 321, 330, 331, 332,
333, 334, 335, 348, 349, 354e,
354j, 355, 356, 371, 372, 373,
374, 375, 324, 325, 326, 327, 328,
328½, 329, 321b, 321b1, 321e,
335a, 341, 344, 345, 346, 347,
350, 351, 354, 354a, 354b, 354c,
354d, 354d1, 364, 365, 405, 424,
425, 466, 475, 475d, 173, 173a,
316, 335b, 321c1, 322, and 323½

- | | | |
|---|---|--|
| <p>1 Elagawaokanda, <i>Crown</i>
2 Do.
3 Pahalamalhatawekoratuwa, <i>Crown</i>
4 Elamoderawatta
5 Pahalamalhataweowitakella
6 Pahalamalhatawewatta
7 Pahalamalhatawegodella, <i>Crown</i>
8 Iskole, odella, <i>Crown</i>
9 Do.
9a Pahalamalhatawehena, <i>Crown</i>
10 Malhatawemahawatta
11 Ihalamalhataweokanda
12 Malhatawehena, <i>Crown</i>
13 Beraliyagahagodella
14 Beraliyagahawatta
15 Beraliyagahawatteokanda
16 Stream
17 Ellandehenedeniya, <i>Crown</i>
18 Stream
19 Ellandenedeniya, <i>Crown</i>
20 T. P. 187, 273
21 Millagahadeniya
22 Do.
23 Do.
24 Galwalaismattewatta
25 Do.
26 Ihaladeniya <i>alias</i> Millagahadeniya
27 Galwalaokanda
28 Galwalaismatta, <i>Crown</i></p> | <p>29 Wekandegederawatta
30 Watteaddarakumbura <i>alias</i>
Narangahakumbura
31 Ketipelessakumbura <i>alias</i>
Watteaddarakumbura
32 Gangodagederakumbura
Ihaladeniya
33 Landegederawatta, <i>Crown</i>
34 Landegeragodella, <i>Crown</i>
35 Do.
36 Landegederagodelladeniya, <i>Crown</i>
37 Acharigederakumbura
38 Acharigederakumburagodella
39 Acharigederakumbura
40 Maduriduwegodella
41 Do.
42 Stream
43 Maduruduwe Punchigodella
44 Dikowita
45 Dikowitagodella
46 Kaluhendewekumbura
47 Forest Department trench
48 T. P. 94, 103
49 Forest Department trench
50 T. P. 110, 136
51 Pitamba-ela
52 Halgabatotakumbura
53 Dambapitiyekumbura
54 Dambapitiyeokanda</p> | <p>55 Wellabodagederakumbura
<i>alias</i> Watteaddaraliyadda
56 Dambepitiyeokanda
57 Delgahagodellakumbura
58 Dambepitiyedeniya
59 Delgahagodellakumbura
60 Moragahagodella <i>alias</i> Suduwellegodella
61 Do.
62 Delgahagodellakumbura
63 Suduwelipata, <i>Crown</i>
64 Suduwelawegodella (T. P. 241, 360)
65 Suduwelipata, <i>Crown</i>
66 Peeliwaladekanda <i>alias</i>
Gorokgasliyadda
67 Indigahakumbura
68 Dawatagahakumbura
69 Turhaulakumbura
70 Kalugalaokandenedeniya
71 Kalugalaokanda (T. P. 250, 567)
72 Kalugalaokanda (T. P. 250, 568)
73 T. P. 250, 569
74 T. P. 121, 923
75 Pitaowitaliyadda
76 Do.
77 Pitaowitawatta
78 Pitaowitagedarawatta</p> |
|---|---|--|

Scale of 32 Chains to an Inch.

Situation: Hiniduma village in Hinidum pattu of Galle District.

Preliminary plan 484.

Lot.	Name of Land.	Extent.	
		A.	R. P.
262	Dambepitiyeokanda	10	0 22
303	Moragahagodelledeniya	0	1 29
319	Peeliwaladeniya	1	3 28
321	Suduwellawehena, Nagahawalaokandehena, Medahena, Demadawilakumburegodella, Kampottawehena, Maduruduwegodella, Maduruduwepunchigodella	340	0 17
330	Kaluhendawedeniya	0	2 17
331	Hinidungodamukalana, Dēhigahahenemukalana, Godagekanda, Palu-unahena, Puhudalehena, Kitulgulana, Medamukalana, Annasigalahena, Naipenagalaha, Kosgahahena, Galenehena, Kirillagahawila-aruhenkota, Beraliyahena	1,676	1 16
332	Kotapanwila	8	1 5
333	Heenpanwila	0	2 18
334	Kirillagahawilahena	0	3 16
335	Pahalamalhatawehena, Beraliyagahahena, Ihalamalhatawehena, Mahapanwilahena, Galwalaismattehena, Kampottawehena, Minikandala	227	0 3
348	Minikandalagodella	24	0 34
349	Minikandalagodella <i>alias</i> Kampottawegodella	12	2 36
354e	Minikandaladeniya <i>alias</i> Kampottawedeniya	1	2 13
354f	Kampottawedeniya	1	0 22
355	Minikandaladeniya	0	0 28
356	Annasigalahenedeniya	1	3 18
371	Palu-unahenedeniya	0	3 37
372	Puhudalahenedeniya	0	1 32
373	Palu-unahenedeniya	1	1 30
374	Kaluhendewehaladeniya	1	1 35
375	Do.	2	2 9
324	Suduwellawekumbura	0	0 12
325	Nagahawalakumbura	0	2 9
326	Nagahawaladeniya	0	0 8
327	Nagahawalakumbura	0	0 15
328	Do.	0	1 19
328½	Do.	0	0 5
329	Nagahawaladeniya	0	2 21
321b	Kampottawehena	2	2 20
321b1	Kampottawedeniya	0	0 12
321c	Kampottawehena (P. P. 1,293/10,383)	8	0 8
335a	Mahapanwilahena (P. P. 3,974/9,953)	0	1 20
341	Minikandaladeniya	0	0 23
344	Minikandalagodella	1	0 32
345	Minikandalamedadeniya	0	1 38
346	Do.	1	1 13
347	Minikandalaudadeniya	1	0 15
350	Minikandaladeniya	0	1 21
351	Do.	0	2 9
354	Minikandaladeniya, Kampottawedeniya	5	0 30
354a	Minikandaladeniya (part of P. P. 1,293/10,388)	0	2 15
354b	Kampottawedeniya (part of P. P. 1,293/10,388)	2	1 26
354c	Minikandaladeniya (P. P. 1,293/10,381)	0	1 30
354d	Minikandaladeniya (P. P. 1,293/10,382, &c.)	0	2 23
354d1	Minikandaladeniya	0	0 8
364	Kampottagahakumburegodella	0	1 16
365	Kampottawehena	0	1 2
405	Mahapanwilaudamulla	0	0 34
424	Mahapanwilakumburekaratura	1	0 12
425	Kampottawedeniya	0	2 3
466	Minikandaladeniya	1	0 4
475	Pahalamalhatawedeniya	0	0 33
475d	Ihalamalhatawenedeniya (part of P. P. 4,979/14,388)	0	0 20
173	Kahugaladekandegodella	10	3 30
173a	Gorokgahagodella	2	0 26
316	Peeliwaladekandepahalakattiya (P. P. 1,299/10,414)	1	0 21
335b	Landegeदारagodella (P. P. 1,293/10,383)	2	2 26
321e1	Kampottawedeniya	0	0 10
322	Suduwellawedeniya	0	2 2
323½	Suduwellawekumbura	0	0 4
		2,363	2 20

Lots excluded.

Lot.	Name of Land.	Extent.		
		A.	R.	P.
304	Moragahagodella ..	0	3	13
305	Do. ..	0	1	38
312	Suduwellawegodella (T. P. 241,358) ..	1	0	23
323	Nagahawalakumbura, Suduwellawekumbura (T. Ps. 121,924 and 158,183) ..	3	1	9
339	Minikandalagodellewatta (P. P. 4,526/12,428) ..	0	2	22
339 ^a	Minikandalagodella ..	0	0	8
339 ^b	Do. ..	0	0	11
340	Minikandalagodellekoratuwa (T. Ps. 124,335, &c.) ..	5	2	9
340 ^a	Minikandalagodella ..	0	0	4
340 ^b	Minikandaladeniya ..	0	0	28
340 ^c	Minikandalakumbura ..	0	0	4
340 ^d	Do. ..	0	0	4
340 ^e	Minikandalakoratuwa ..	0	0	6
342	Minikandalamedakumbura (T. Ps. 121,917, &c.) ..	6	0	27
342 ^a	Minikandalamedakumbura ..	0	0	8
342 ¹	Do. ..	0	0	4
343	Do. ..	0	0	11
343 ¹	Minikandaladeniya ..	0	0	9
352	Minikandalamedagodella ..	2	3	1
353	Minikandalakumbura ..	0	1	20
354 ^a	Kampottawehena (part of P. P. 1,293/10,388) ..	0	0	12
357	Kampottawekumbura (T. P. 121,911, &c.) ..	3	2	6
358	Kampottagahadeniya ..	0	0	9
359	Do. ..	0	0	8
360	Kampottagahakumbura ..	0	0	26
361	Kampottagahakumbura (P. P. 1,293/10,383) ..	0	0	17
362	Kampottagahakumbura ..	0	0	16
363	Do. ..	0	0	10
366	Mahapanwilahalakumbura, Mahapanwilapahalakumbura, Millagahakumbura, Suduwellekumbura ..	6	0	10
367	Millagahakumburegodella ..	0	3	11
368	Do. ..	0	1	3
369	Atenpanguwekumbura, Demadawilamedagodella, Millagahagodella, Mahapanwilegodella (T. Ps. 86,272, 86,273, 86,299, 87,860, 110,137, 121,925, 158,181, 158,182) ..	14	2	12
369 ¹	Demadawilamedagodella ..	0	2	9
369 ^a	Pashaulkellegoda (P. P. 1,299/10,425) ..	0	0	37
370	Pashaulkumbura ..	0	0	18
398	Atenpangukumbura ..	0	0	7
399	Atenpanguwekumbura ..	0	0	7
400	Demadawilagodella ..	0	1	16
401	Kinihirademmmawilekumbura ..	0	1	21
402	Demadawilakumburakalawita ..	0	0	20
402 ^a	Kinihirademmmawilakumbura (P. P. 3,974/9,953) ..	0	0	10
404	Mahapanwilakalawita ..	0	0	16
422	Mahapanwilagodella ..	0	0	10
465	Minikandalakumbura ..	0	2	13
465 ¹	Minikandalakumburamedagodella (P. P. 1,294/10,391) ..	0	0	32
476	Minikandalakumbura (P. P. 4,526/12,428) ..	0	0	12
475 ^a	Thalamalhatawehena (part of P. P. 4,979/14,388 and 14,386) ..	1	2	33
236	Kendagasgodella ..	0	1	13
338	Pahalamalhatawegodellewatta ..	0	1	6
423	Mahapanwilawatta ..	0	1	27
		53	1	26

Field sheets O 56-64, O 50-58, O 8-16, O 1-9, O 2-10, and O 49-57

Surveyor-General's Office,
Colombo, March 4, 1909.

J. B. M. RINDOUT,
for Acting Surveyor-General.

VI.

Preliminary plan 484.

Lot.	Name of Land.	Extent.		
		A.	R.	P.
299 ¹	Whilawehena (P. P. 3,806/9,354) (reservation for Vitanagedara-ela) ..	1	0	35
440	Palleowitagadahena, Ketapataliyehena, Pitadeniyehena ..	30	1	0

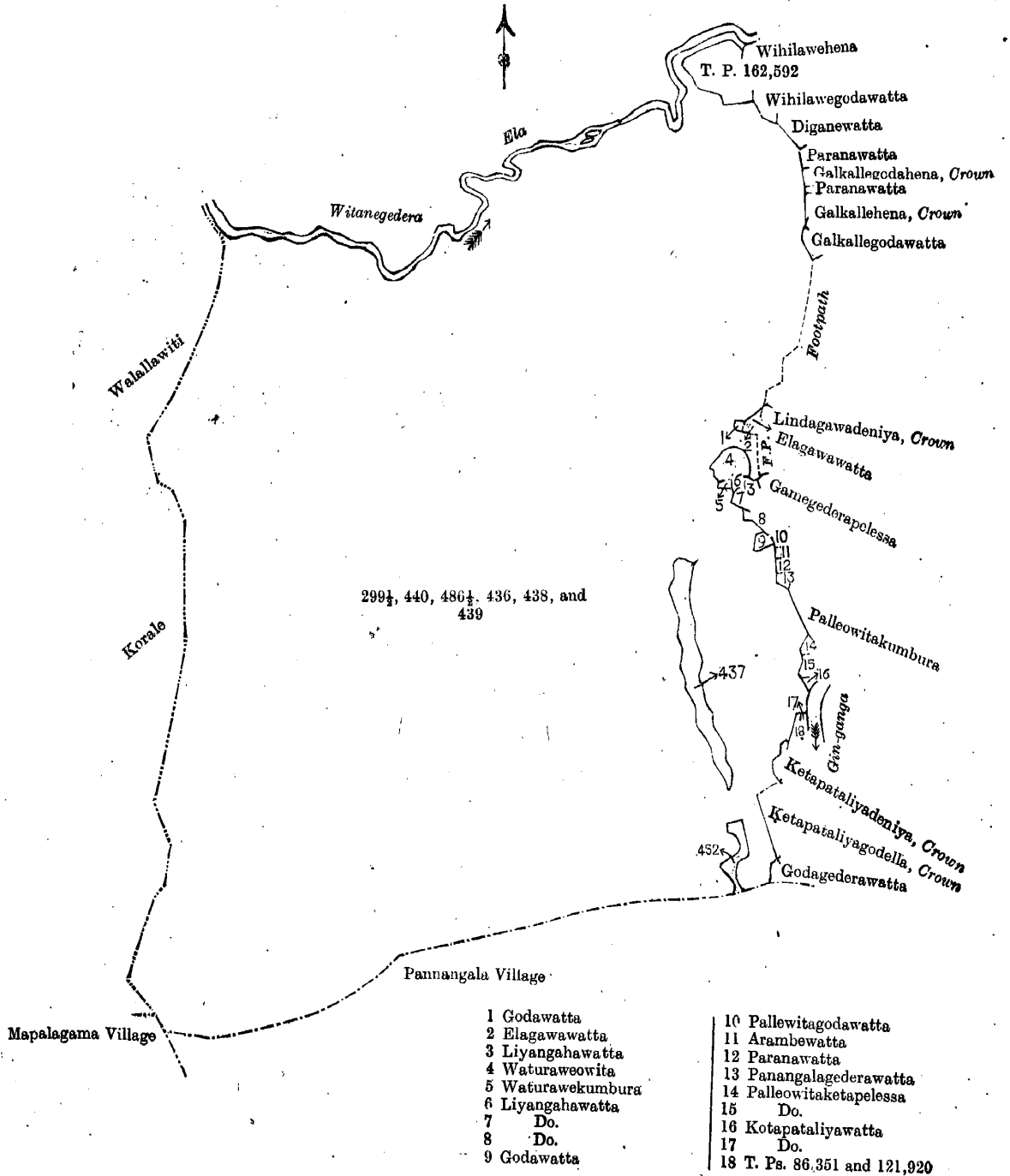
Lot.	Name of Land.	Extent.	
		A.	P.
486½	Katukendagodahena, Gonakoladeniyehena, Kongiliyehena, Wewehena, Galinnegodahena, Uduwakgedarakandekella, Dedugalahena, Yakdehikanda, Managedaraokanda, &c.	495	1 15
436	Pitadeniyeokanda	0	2 32
438	Pitadeniyepitakella	0	1 12
439	Do.	0	1 17
		528	0 31

and bounded as follows: on the north by the Vitanagedara-ela; on the east by Wihilawehena claimed by Jayasekera Hengiris and others, T. P. 162,592, Wihilawegodawatta claimed by Jayasekera Hengiris and others, Diganewatta claimed by Jayasekera Aineris, Paranawatta claimed by ditto and others, Galkallegodahena claimed by the Crown, Paranawatta claimed by Jayasekera Hengiris and others, Galkallehena claimed by the Crown, Galkallegodawatta claimed by Vitana-achchige Janis and others, a footpath, Lindagawadeniya claimed by the Crown, Elagawawatta claimed by Jayasekera Hengiris and others, Godawatta claimed by ditto, Elagawawatta claimed by ditto, a footpath, Gamagedarapelessa claimed by Don Elias Abeysiri Gunawardana and others, Liyangahawatta claimed by Gamage Bastian and others, Waturaweowita claimed by Jayasekera Hengiris and others, Waturawekumbura claimed by Don Elias Abeysiri Gunawardana and others, Liyangahawatta claimed by Gamage Bastian and others, Godawatta claimed by Pedigama Gamage Elias, Pallewitagodawatta claimed by Don Elias de Silva Abeysiri Gunawardana, Arambewatta claimed by Hiniduma Gamage Bastian and others, Paranawatta claimed by ditto, Panangalagedarawatta claimed by Hetti Gamage Endoris, Palleowitakumbura claimed by Don Elias Amarasiri Gunawardana and others, Palleowitaketapelessa claimed by Don Elias Amarasiri Gunawardana and others, Ketapataliyewatta claimed by Gangoda Liyanage Elias, the Gin-ganga, Ketapataliyewatta claimed by Madarasinge Baba Appu, T. Ps. 86,351 and 121,920, Ketapataliyedeniya claimed by the Crown, Ketapataliyegodella claimed by the Crown, Godagedarawatta claimed by Panangala Vitanage Babappu; on the south by the village limit of Panangala; on the west by the village limit of Mapalagama, the boundary of Walallawiti korale.

NOTE.—The following lots lying within the above boundaries are excluded from this part of the notice, and their aggregate acreage of 5 acres 1 rood and 6 perches is not included in the acreage of 528 acres and 31 perches given above:—

Preliminary plan 484.			Extent.	
Lot.	Name of Land.		A.	P.
437	Pitadeniyeihalakumbura,	Pitadeniyeihalaliyadda,	4	1 17
	Pitadeniyeudakumbura,	Pitadeniyeipahalakella	0	3 29
452	Kerandeniya		5	1 6

[For Diagram see page 1472.]



Scale of 16 Chains to an Inch.

Situation: Hiniduma village in Hinidum pattu of Galle District.

Preliminary plan 484.

Lot.	Name of Land.	Extent. A. R. P.
299½	Wihilawehena (P. P. 3,806/9,354) (reservation for Vitanagedara-ela) ..	1 0 35
440	Palleowitagodahena, Ketapataliyehena, Pitadeniyehena ..	30 1 0
486½	Katukendagodahena, Gonakoladeniyehena, Kongiliyehena, Wewehena, Galinnegodahena, Uduwakgedarakandekella, Dedugalahena, Yakdehikanda, Managadaraokanda, &c. ..	495 1 15
436	Pitadeniyekanda ..	0 2 32
438	Pitadeniyepitakella ..	0 1 12
439	Do. ..	0 1 17
		<hr/> 528 0 31 <hr/>

Lot.	Name of Land.	Extent.		
		A.	R.	P.
437	Pitadeniyehalakumbura, Pitadeniyehalaliyadda, Pitadeniyudakumbura, Pitadeniyepahalakella	4	1	17
452	Kerandeniya	0	3	29
		<hr/>	<hr/>	<hr/>
		5	1	6

Field sheets O 8⁸—64 and O 8¹³—16

Surveyor-General's Office,
Colombo, March 4, 1909.

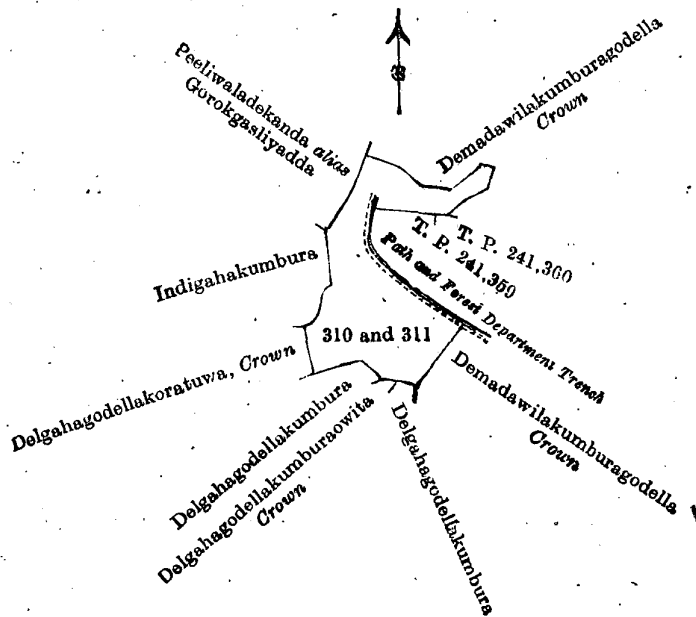
J. B. M. RIDOUT,
for Acting Surveyor-General.

VII.

Preliminary plan 484.

Lot.	Name of Land.	Extent.		
		A.	R.	P.
310	Suduwelipotagodella	0	2	25
311	Suduwelipata	3	0	11
		<hr/>	<hr/>	<hr/>
		3	2	36

and bounded as follows: on the north by Demadawilakumburegodella claimed by the Crown; on the east by Demadawilakumburegodella claimed by the Crown, T. Ps. 241,360 and 241,359, a path and Forest Department trench, Demadawilakumburegodella claimed by the Crown; on the south by Delgahagodellekumbura claimed by C. E. D. W. Karunaratne and others, Delgahagodellekumburewita claimed by the Crown, Delgahagodellekumbura claimed by C. E. D. W. Karunaratne and others; on the west by Delgahagodellekoratuwa claimed by the Crown, Indigahakumbura claimed by Tawalama Gamage Deonis, Peeliwaladekanda *alias* Gorokgasliyadda claimed by Dange Agonis:



Scale of 8 Chains to an Inch.

Situation: Hiniduma village in Hinidum pattu of Galle District.

Preliminary plan 484.

Lot.	Name of Land.	Extent.		
		A.	R.	P.
310	Suduwelipotagodella	0	2	25
311	Suduwelipata	3	0	11
		<hr/>	<hr/>	<hr/>
		3	2	36

Field sheet O 9⁹—49—57

Surveyor-General's Office,
Colombo, March 4, 1909.

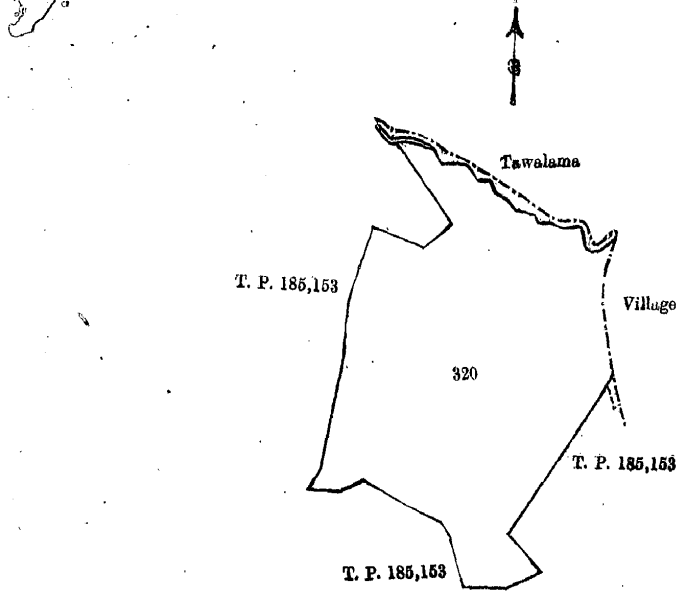
J. B. M. RIDOUT,
for Acting Surveyor-General.

VIII.

Preliminary plan 484.

Lot.	Name of Land.	Extent. A. R. P.
320	Kukulagalamukalana (P. P. 4,583/J 563)	19 1 33

and bounded as follows: on the north by the village limit of Tawalama; on the east by the village limit of Tawalama, T. P. 185,153; on the south and west by T. P. 185,153.



Scale of 8 Chains to an Inch.

Situation: Hiniduma village in Hinidum pattu of Galle District.

Preliminary plan 484.

Lot.	Name of Land.	Extent. A. R. P.
320	Kukulagalamukalana (P. P. 4,583/J 563)	19 1 33

Surveyor-General's Office,
Colombo, March 4, 1909.

Field sheet O 49-57⁹

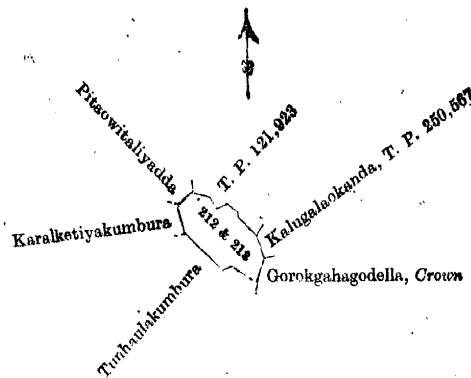
J. B. M. RIDOUT,
for Acting Surveyor-General.

IX.

Preliminary plan 484.

Lot.	Name of Land.	Extent. A. R. P.
212	Karalketiyekumburegodella	0 2 24
213	Kalugalaokandedeniya	0 1 29
		1 0 13

and bounded as follows: on the north by Pitaowitaliyadda claimed by Tawalama Gamage Deonis, T. P. 121,923 on the east by Kalugalaokanda (T. P. 250,567), Gorokgahagodella claimed by the Crown; on the south by; Tunhaukumbura claimed by Davith Jayawickrama and others; on the west by Karalketiyekumbura claimed by Dange Carolis.



Scale of 8 Chains to an Inch.

Situation: Hiniduma village in Hinidum pattu of Galle District.
Preliminary plan 484.

Lot.	Name of Land.	Extent.	
		A.	R. P.
212	Karalketiye-kumburegodella	0	2 24
213	Kalugalaokandedeniya	0	1 29
Field sheet O 56—64 ⁸		1	0 13

Surveyor-General's Office,
Colombo, June 24, 1909.

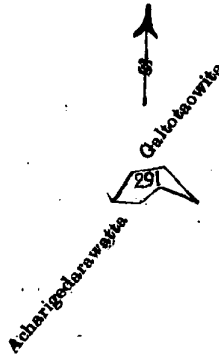
J. B. M. RIDOUT,
for Surveyor-General.

X.

Preliminary plan 484.

Lot.	Name of Land.	Extent.	
		A.	R. P.
291	Acharigedarawattehena	0	1 9

and bounded as follows: on the north and east by Galtotaowita claimed by Wedikkara Acharige Sinno; on the south by Acharigedarawatta, &c., claimed by Acharige Sinno and others; on the west by Galtotaowita claimed by Wedikkara Acharige Sinno.



Scale of 8 Chains to an Inch.

Situation: Hiniduma village in Hinidum pattu of Galle District.
Preliminary plan 484.

Lot.	Name of Land.	Extent.	
		A.	R. P.
291	Acharigedarawattehena	0	1 9
Field sheet O 56—64 ⁸			

Surveyor-General's Office,
Colombo, June 24, 1909.

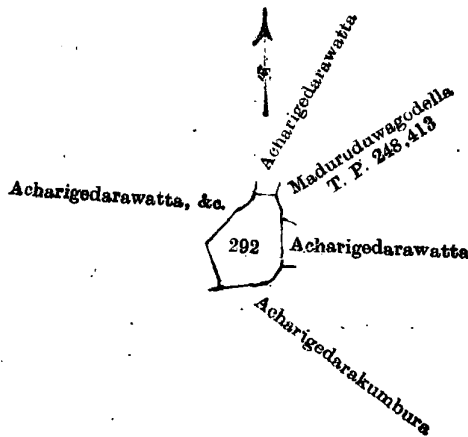
J. B. M. RIDOUT,
for Surveyor-General.

XI.

Preliminary plan 484.

Lot.	Name of Land.	Extent.	
		A.	R. P.
292	Acharigewattehena	1	0 5

and bounded as follows: on the north by Acharigedarawatta claimed by Acharige Sinno and others; on the east by Maduruduwegodella claimed by Adiramulle Hewage Richard (T. P. 248,413), Acharigedarawatta claimed by Acharige Sinno and others; on the south by Acharigedarakumbura claimed by Wedikkara Acharige Sinno and others (private); on the west by Acharigedarawatta, &c., claimed by Acharige Sinno and others (private).



Scale of 8 Chains to an Inch.

Situation: Hiniduma village in Hinidum pattu of Galle District.
Preliminary plan 484.

Lot.	Name of Land.	Extent. A. R. P.
292	Acharigewattehena	1 0 5

Field sheets O 56-64 & O 8-16

Surveyor-General's Office,
Colombo, June 24, 1909.

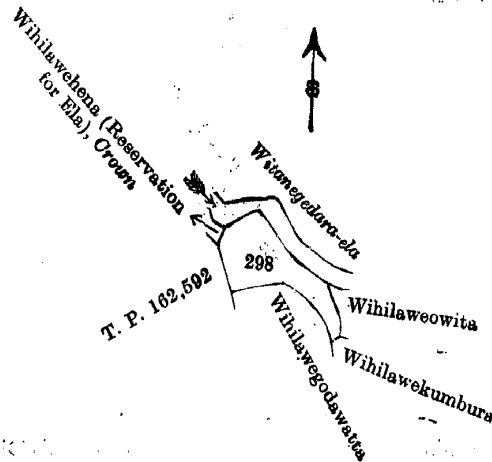
J. B. M. RIDOUT,
for Surveyor-General.

XII.

Preliminary plan 484.

Lot.	Name of Land.	Extent. A. R. P.
298	Wihilawehena	1 0 0

and bounded as follows: on the north by the Vitanagedaraela; on the east by Wihilaweowita claimed by Jayasekera Hengiris, Wihilawekumbura claimed by ditto and others; on the south by Wihilawegodawatta claimed by Jayasekera Hengiris and others; on the west by T. P. 162,592, Wihilawehena (reservation for ela) claimed by the Crown.



Scale of 8 Chains to an Inch.

Situation: Hiniduma village in Hinidum pattu of Galle District.
Preliminary plan 484.

Lot.	Name of Land.	Extent. A. R. P.
298	Wihilawehena	1 0 0

Field sheet O 56-64

Surveyor-General's Office,
Colombo, June 24, 1909.

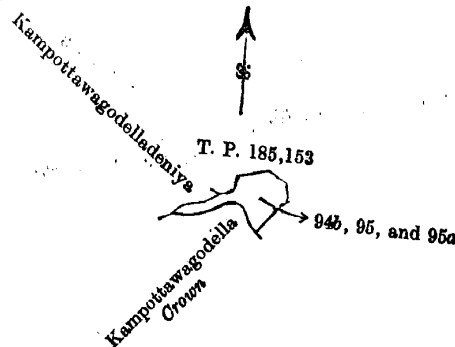
J. B. M. RIDOUT,
for Surveyor-General.

XIII.

Preliminary plan 484.

Lot.	Name of Land.	Extent. A. R. P.
94b	Kampottawegodelladeniya	0 0 28
95	Do.	0 1 16
95a	Kampottawegodelladeniya (P. P. 4,982/V 562)	0 0 14
		0 2 18

and bounded as follows: on the north and east by T. P. 158,153; on the south by Kampottawegodella claimed by the Crown; on the west by Kampottawegodelladeniya claimed by W. S. W. Karunaratne and others.



Scale of 8 Chains to an Inch.

Situation : Hiniduma village in Hinidum pattu of Galle District. III

Lot.	Name of Land.	Extent.	
		A.	R. P.
94b	Kampottawagodelladeniya	0	0 28
95	Do.	0	1 16
95a	Kampottawagodelladeniya (P. P. 4,982/ V 562)	0	0 14
		0	2 18

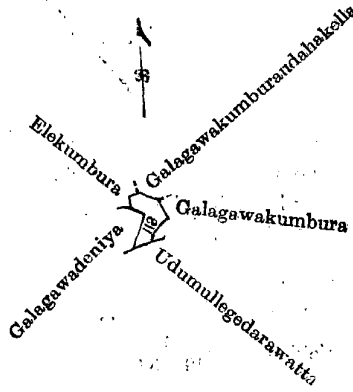
Surveyor-General's Office,
Colombo, June 24, 1909.Field sheet O ⁸
56-64J. B. M. RIDOUT,
for Surveyor-General.

XIV.

Preliminary plan 484.

Lot.	Name of Land.	Extent.	
		A.	R. P.
118	Galagawaokanda	0	0 37

and bounded as follows: on the north by Galagawakumbureudahakella claimed by Don Andiris de Silva Seneviratne; on the east by Galagawakumbura claimed by Batuwangala Kariyakaranage Baba; on the south by Udumlegedarawatta claimed by Vitanachchige Abaran; on the west by Galagawadeniya sold by the Crown to Don Andiris de Silva Seneviratne of Hiniduma, Elekumbura claimed by Don Samuel de Silva Seneviratne and others.



Scale of 8 Chains to an Inch.

Situation : Hiniduma village in Hinidum pattu of Galle District.

Lot.	Name of Land.	Extent.	
		A.	R. P.
118	Galagawaokanda	0	0 37

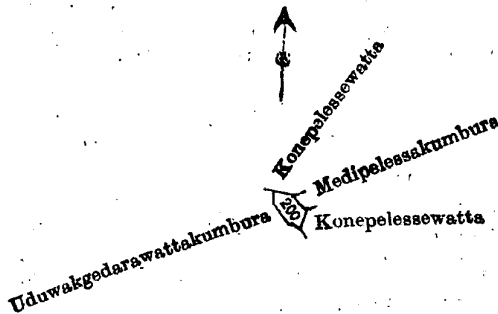
Field sheet O ⁸
56-64Surveyor-General's Office,
Colombo, June 24, 1909.J. B. M. RIDOUT,
for Surveyor-General.

XV.

Preliminary plan 484.

Lot.	Name of Land.	Extent.	
		A.	R. P.
200	Konepelesseokanda	0	0 27

and bounded as follows: on the north by Konepelessewatta claimed by Vitanage Endiris de Silva and others; on the east by Medipelessekumbura claimed by Hiniduma Vitanage Endiris and others, Konepelessewatta claimed by ditto; on the south and west by Uduwakgedarawattakumbura claimed by Panangala Vitanage Baba and others.



Scale of 8 Chains to an Inch.

Situation: Hiniduma village in Hinidum pattu of Galle District.

Preliminary plan 484.

Lot.	Name of Land.	Extent.	
		A.	R. P.
200	Konepelessaokanda ..	0	0 27

Field sheet O₅₆₋₆₄⁸

Surveyor-General's Office,
Colombo, June 24, 1909.


J. B. M. RIDOUT,
for Surveyor-General.

XVI.

Preliminary plan 484.

Lot.	Name of Land.	Extent.	
		A.	R. P.
309	Delgahagodellekumbureowita ..	0	0 21

and bounded as follows: on the north by Delgahagodellekumbura claimed by C. E. D. W. Karunaratne and others, Suduwelipota claimed by the Crown; on the east, south, and west by Delgahagodellekumbura claimed by C. E. D. W. Karunaratne and others.



Scale of 8 Chains to an Inch.

Situation: Hiniduma village in Hinidum pattu of Galle District.

Preliminary plan 484.

Lot.	Name of Land.	Extent.	
		A.	R. P.
309	Delgahagodellekumbureowita ..	0	0 21

Field sheet O₄₉₋₅₇⁹

Surveyor-General's Office,
Colombo, June 24, 1909.

J. B. M. RIDOUT,
for Surveyor-General.

3,599

Galle S. O. 11—1909

Notice under "The Waste Lands Ordinances of 1897, 1899, 1900, and 1903."

TAKE notice that unless within three months from October 15, 1909, the persons, if any, who claim any interest in the lands hereinafter mentioned or in any one or more of such lands or to some interest therein make claim in person or in writing to the said lands or any of them or to some interest therein to J. Still, Esq., Special Officer appointed under section 28 of "The Waste Lands Ordinances, 1897, 1899, 1900, and 1903," at his office at Fort, Colombo:

Such Special Officer, in pursuance of the powers vested in him by the said Ordinances, will declare by writing under his hand that the said lands or such of them, as to which no claim has been made, are the property of the Crown.

JOHN STILL,
Special Officer.

Description of the Lands referred to.

The following lots situated in the village of Tawalama, in the Hinidum pattu of the Galle District, in the Southern Province, as described in the annexed diagrams:—

I.

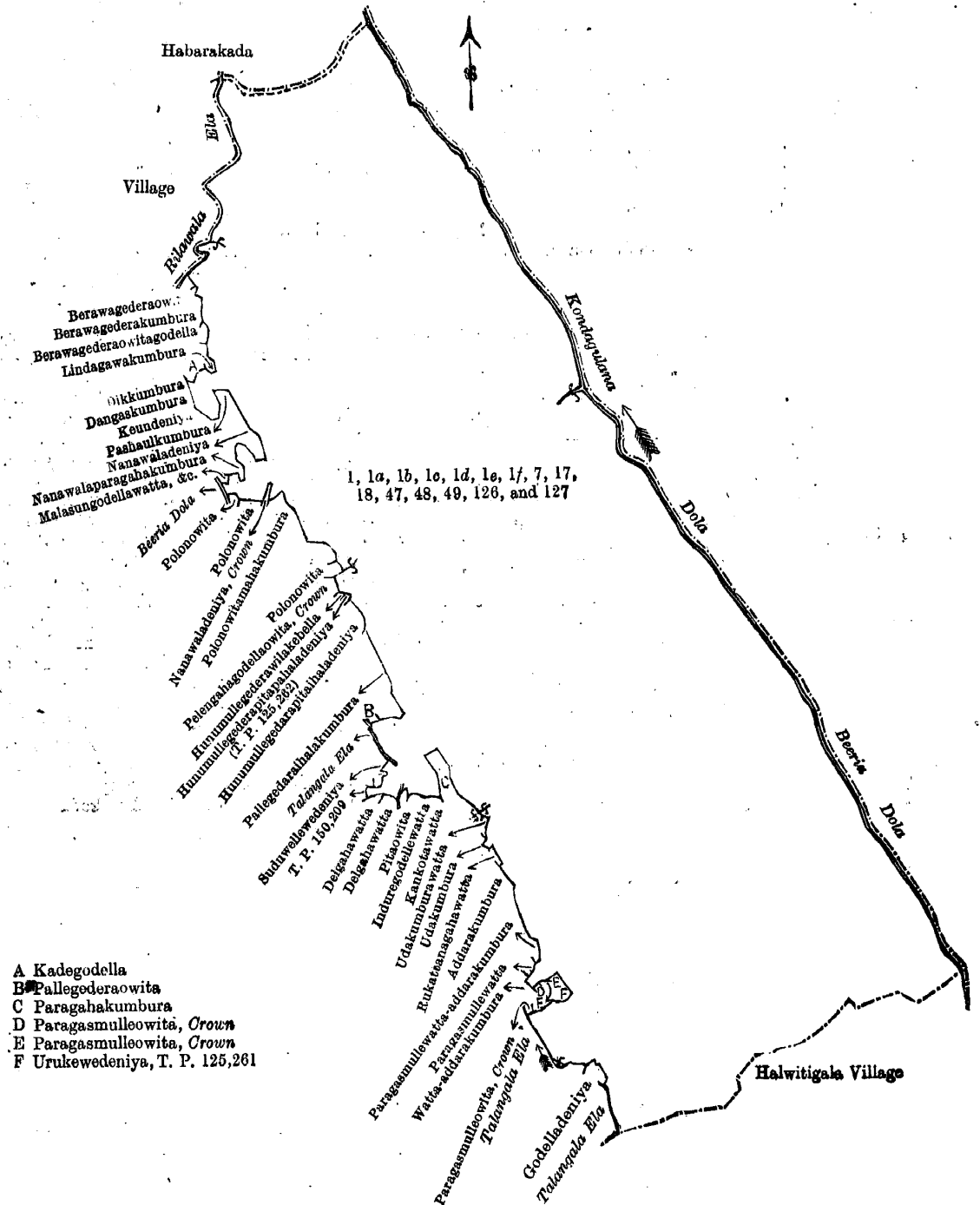
Preliminary plan 483.

Lot.	Name of Land.	Extent.	
		A.	R. P.
1	Pannaragodahena, Alutwattemulana, Tawalama-mukalana, Paragasmulahena, Paragasmulagodella, Alutwattehena, Pallegedarahena, Keenaketiya, Tundolahena, Berawagedara-atura, Wetakeiyawa, Keenaketiyamandiya ..	1,487	3 8
1a	Halgahahenedeniya ..	0	2 14
1b	Bulatheneapatana ..	4	0 16
1c	Bulatheneapatana (stream reservation) ..	0	1 20

Lot.	Name of Land.	Extent.		
		A.	R.	P.
1d	Amunehenekoratuwa	0	3	14
1e	Nanawaladeniya	0	1	24
1f	Nanawalagodella	0	2	10
7	Berawagederadeniya	1	0	6
17	Dangashena, Dangaskumbura, Keundeniyekoratuwa	3	3	6
18	Nanawala	0	1	14
47	Nanawalagodella	6	0	13
48	Nanawalaindura	1	2	25
49	Nanawalagodella	0	2	31
126	Pallegederadeniya	2	0	18
127	Kankotamullehena, Maguruwalaihalakebella <i>alias</i> Suduwellawa	15	0	25
		1,525	2	4

and bounded as follows : on the north and east by the village limit of Habarakada ; on the south by the village limit of Halwitigala ; on the west by the Talangala-ela, Godelladeniya claimed by Gamage Paul and others, the Talangala-ela, Paragasmulleowita claimed by the Crown, Urukewadeniya claimed by W. de Silva, W. Karunaratne and others (T. P. 125,261), Paragasmulleowita claimed by the Crown, Watta-addarakumbura claimed by the Crown and Abeysinge Siyadoris, Paragasmullewatta claimed by Abeysinge Siyadoris and others, Paragasmullewatta-addarakumbura claimed by Abasinge Siyadoris and others, Addarakumbura claimed by Rubasin Gamage Mathias and others, Rukattanagahawatta claimed by Gamage Don Mathias and others, Udakumbura claimed by Abesinge Prolis and others, Udakumburawatta claimed by Abesinge Prolis and others, Paragahakumbura claimed by ditto, Kankotawatta claimed by G. Don Lewis and others, Induregodellewatta claimed by R. Patiranage Nicholas and others, Pitaowita claimed by G. Don Lewis, Delgahawatta claimed by Gamage Lewis, T. P. 150,209, Suduwellewedenya claimed by J. Agoris and others, the Talangala-ela, Pallegederaowita claimed by P. Jando and others, Pallegederaihalakumbura claimed by Gamage Podi Sinno and others, Hunumullegederapitaihaladeniya claimed by W. de Silva, W. Karunaratna, Heenmullegederapitapahaladeniya (T. P. 125,262), Hunumullegederawilakebella claimed by Abraham de Silva W. Karunaratna, and others, Pelengahagodellaowita claimed by the Crown, Polonowita claimed by J. de Silva W. Karunaratna, Polonwitamahakumbura claimed by A. de Silva W. Karunaratna and others, Nanawaladeniya claimed by the Crown, Polonowita claimed by John de Silva W. Karunaratna and others, Polonowita claimed by Don Lewis, the Beeriadola, Malasungodellawatta claimed by Charles Dias, Nanawalaparagahakumbura claimed by ditto, Nanawaladeniya claimed by ditto, Pashaulkumbura claimed by Abesinge Prolis and others, Keundeniya claimed by Don Lewis de Silva W. Karunaratna and others, Dangaskumbura claimed by A. de Silva W. Karunaratna, and others, Dikkumbura claimed by Hewage Isan and others, Kadegodella claimed by Abesinge Andris and others, Lindagawakumbura claimed by W. Karunaratna Arnolis and others, Berawagederaowitagodella claimed by A. de Silva Wickramanayaka Karunaratna, Berawagederakumbura claimed by K. H. Isan and others, Berawagederaowita claimed by Hewage Isan and others, the village limit of Habarakada.

[For Diagram see page 1480.]



- A Kadegodella
- B Pallegederaowita
- C Paragahakumbura
- D Paragasmulleowita, *Crown*
- E Paragasmulleowita, *Crown*
- F Urukewedeniya, T. P. 125,261

Scale of 32 Chains to an Inch.

Situation : Tawalama village in Hinidum pattu of Galle District.

Preliminary plan 483.

Lot.	Name of Land.	Extent. A. R. P.
1	Pannaragodahena, Alutwattemulana, Tawalama-mukalana, Paragasmulahena, Paragasmulagodella, Alutwattahena, Pallegedarahena, Keenaketiya, Tundolahena, Berawagedaratura, Wetakeiyawa, Keenaketiya mandiya	1,487 3 8
1a	Halgahenedeniya	0 2 14
1b	Bulatheneapatana	4 0 16
1c	Bulatheneapatana (stream reservation)	0 1 20
1d	Amunehenekoratuwa	0 3 14
1e	Nanawaladeniya	0 1 24
1f	Nanawalagodella	0 2 10

Lot.	Name of Land.	Extent.		
		A.	R.	P.
7	Berawagederadeniya	1	0	6
17	Dangashena, Dangaskumbura, Keundeniyekoratuwa	3	3	6
18	Nanawala	0	1	14
47	Nanawalagodella	6	0	13
48	Nanawalaindura	1	2	25
49	Nanawalagodella	0	2	31
126	Pallegederadeniya	2	0	18
127	Kankotamullehena, Maguruwalaihalakebella <i>alias</i> Suduwellawa	15	0	25
		1,525	2	4

Field sheets O⁹₃₃₋₄₁, O⁹₄₉₋₅₇, O⁹₅₀₋₅₈, & O⁹₃₄₋₄₂

Surveyor-General's Office,
Colombo, July 16, 1909.

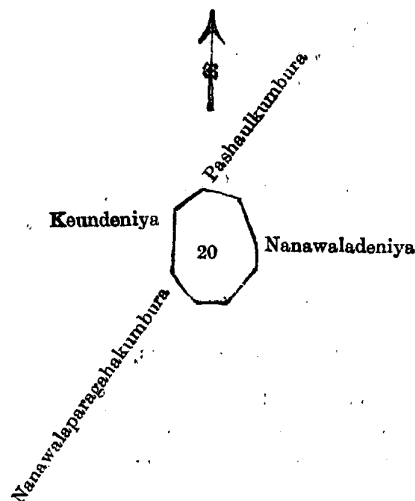
J. B. M. RIDOUT,
for Surveyor-General.

II.

Preliminary plan 483.

Lot.	Name of Land.	Extent.		
		A.	R.	P.
20	Nanawamedagodella	1	1	34

and bounded as follows: on the north by Pashaulkumbura claimed by Abesinge Prolis and others; on the east by Nanawaladeniya claimed by W. K. Charlis Dias; on the south by Nanawalaparagahakumbura claimed by W. Charlis Dias; and on the west by Keundeniya claimed by Don Lewis de Silva Wickramanayaka Karunaratna.



Scale of 8 Chains to an Inch.

Situation: Tawalama village in Hinidum pattu of Galle District.

Preliminary plan 483.

Lot.	Name of Land.	Extent.		
		A.	R.	P.
20	Nanawamedagodella	1	1	34

Field sheet O⁹₃₃₋₄₁

Surveyor-General's Office,
Colombo, July 16, 1909.

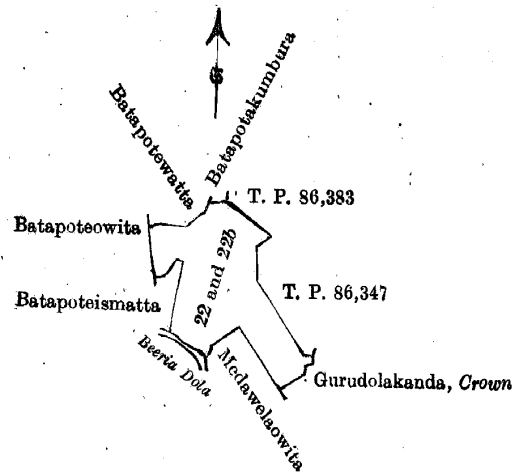
J. B. M. RIDOUT,
for Surveyor-General.

III.

Preliminary plan 483.

Lot.	Name of Land.	Extent.		
		A.	R.	P.
22	Opatagederagodella <i>alias</i> Gurudolagodella	2	2	5
22b	Batapotawatta	0	1	14
		2	3	19

and bounded as follows: on the north by Battepotawatta claimed by Abesinge Odanis, Batapotakumbura claimed by Abeyasinge Prolis and others, T. P. 86,383; on the east by T. P. 86,347, Gurudolakanda claimed by the Crown; on the south by Medawelaowita claimed by Wickramanayake Karunaratna William and others, the Beeriadola; on the west by Batapoteismattekumbura claimed by W. K. Lewis de Silva and others, Batapoteowita claimed by Abesinge Prolis and others.



Scale of 8 Chains to an Inch.

Situation : Tawalama village in Hinidum pattu of Galle District.

Preliminary plan 483.

Lot.	Name of Land.		Extent.		
			A.	R.	P.
22	Opatagedaragodella <i>alias</i> Gurudolagodella	..	2	2	5
22b	Batapoteawatta	..	0	1	14
			<u>2</u>	<u>3</u>	<u>19</u>

Field sheet O⁹₃₃₋₄₁

Surveyor-General's Office,
Colombo, July 16, 1909.

J. B. M. RIDOUT,
for Surveyor-General.

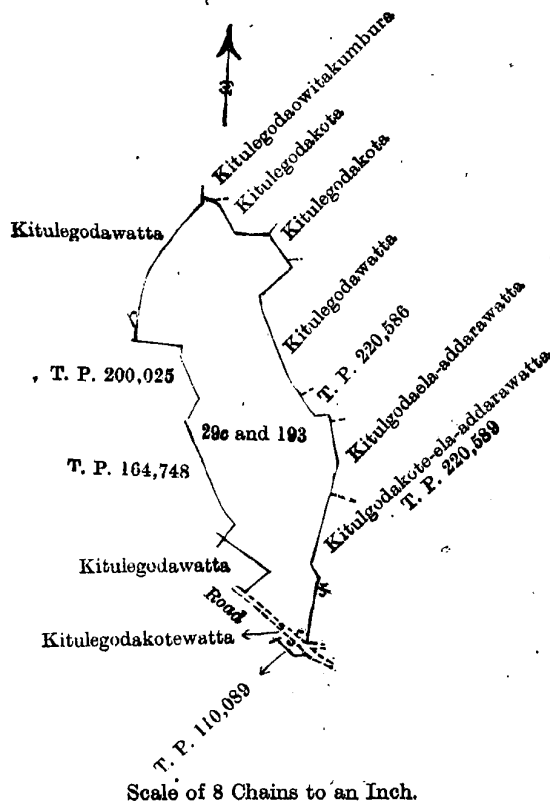
IV.

Preliminary plan 483.

Lot.	Name of Land.		Extent.		
			A.	R.	P.
29c	Badamekumburapara-addarakella	..	0	0	10
193	Kitulegodakota	..	7	3	38
			<u>7</u>	<u>3</u>	<u>48</u>
			<u>8</u>	<u>0</u>	<u>8</u>

and bounded as follows : on the north by Kitulegodaowitakumbura claimed by Kirindege Janis and others, Kitulegodakote claimed by Kirindege; Hinni Appu and others ; on the east by Kitulegodawatta claimed by Pussewilage Sinno Appu and others, T. P. 220,586, Kitulegoda-ela-addarawatta claimed by William de S. W. Karunaratna, Kitulegodakote-ela-addarawatta (T. P. 220,589) ; on the south by T. P. 110,089, Kitulegodakote-watta claimed by Pussewilage Janis, a road ; on the west by Kitulegodawatta claimed by Don Cornelis Wijesekera, T. P. 164,748, T. P. 200,025, Kitulegodawatta claimed by K. Baba Appu and others.

[For Diagram see page 1483.]



Situation : Tawalama village in Hinidum pattu of Galle District.

Preliminary plan 483.

Lot.	Name of Land.	Extent.	
		A.	R. P.
29c ..	Badamekumburapara-addarakella ..	0	0 10
193 ..	Kitulegodakota ..	7	3 38
		<u>8</u>	<u>0 8</u>

Field sheet O₃₃⁹—41

Surveyor-General's Office,
Colombo, July 16, 1909.

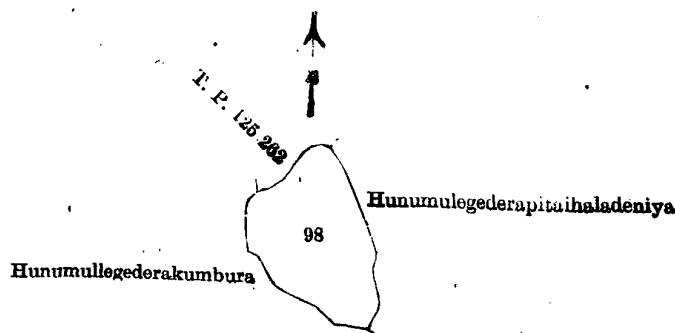
J. B. M. RIDOUT,
for Surveyor-General.

V.

Preliminary plan 483.

Lot.	Name of Land.	Extent.	
		A.	R. P.
98 ..	Millagahagodella ..	2	3 31

and bounded as follows : on the north by T. P. 125,262 ; on the east by Hunumullegedera, Pitaihaladeniya claimed by William de Silva W. Karunaratna ; on the south and west by Hunumullegederakumbura claimed by Charles Edward Dias Karunaratna and others.



Scale of 8 Chains to an Inch.

Situation : Tawalama village in Hinidum pattu of Galle District.

Preliminary plan 483.

Lot.	Name of Land.	Extent. A. R. P.
98	Millagahagodella	2 3 31

Field sheets O₃₃₋₄₁⁹, O₄₉₋₅₇⁹

Surveyor-General's Office,
Colombo, July 16, 1909.

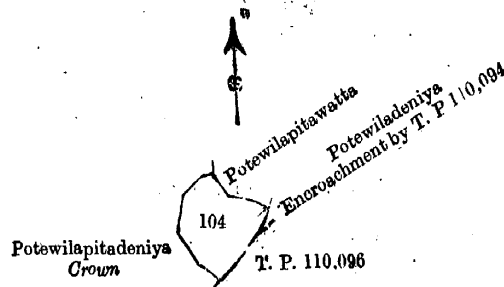
J. B. M. RIDOUT,
for Surveyor-General.

VI.

Preliminary plan 483.

Lot.	Name of Land.	Extent. A. R. P.
104	Potewilagodella	1 0 24

and bounded as follows : on the north by Potewilapitawatta claimed by Gamage Pedris ; on the east by Potewiladeniya, encroachment by T. P. 110,094, T. P. 110,096 ; on the south and west by Pottewilapitadeniya claimed by the Crown.



Scale of 8 Chains to an Inch.

Situation : Tawalama village in Hinidum pattu of Galle District.

Preliminary plan 483.

Lot.	Name of Land.	Extent. A. R. P.
104	Potewilagodella	1 0 24

Field sheet O₄₉₋₅₇⁹

Surveyor-General's Office,
Colombo, July 16, 1909.

J. B. M. RIDOUT,
for Surveyor-General.

VII.

Preliminary plan 483.

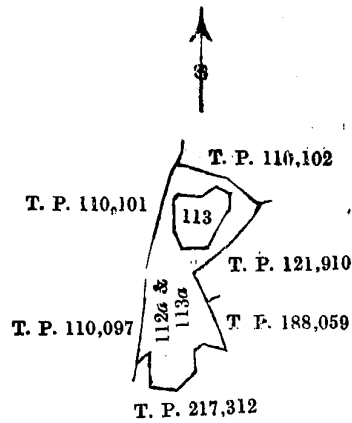
Lot.	Name of Land.	Extent. A. R. P.
112a	Diyanangodapolkoratuwalangadeniya	0 2 12
113a	Diyanangoda	1 2 34
		2 1 6

and bounded as follows : on the north by T. P. 110,102 ; on the east by T. Ps. 121,910 and 188,059 ; on the south by 217,312 ; on the west by T. Ps. 110,097 and 110,101.

NOTE.—The following lot lying within the above boundaries is excluded from this part of this notice, and its acreage of 2 roods and 2 perches is not included in the acreage of 2 acres 1 rood and 6 perches given above:—

Preliminary plan 483.

Lot.	Name of Land.	Extent. A. R. P.
113	Diyanangodawatta	0 2 2



Scale of 8 Chains to an Inch.

Situation : Tawalama village in Hinidur pattu of Galle District.

Preliminary plan 483.

Lot.	Name of Land.	Extent.		
		A.	R.	P.
112a ..	Diyangodapolkoratuwalangadeniya ..	0	2	12
113a ..	Diyangoda ..	1	2	34
		<hr/>		
		2	1	6
<i>Lot excluded.</i>				
113 ..	Diyangodawatta ..	0	2	2

Field sheet O⁹₄₉₋₅₇

Surveyor-General's Office,
Colombo, July 16, 1909.

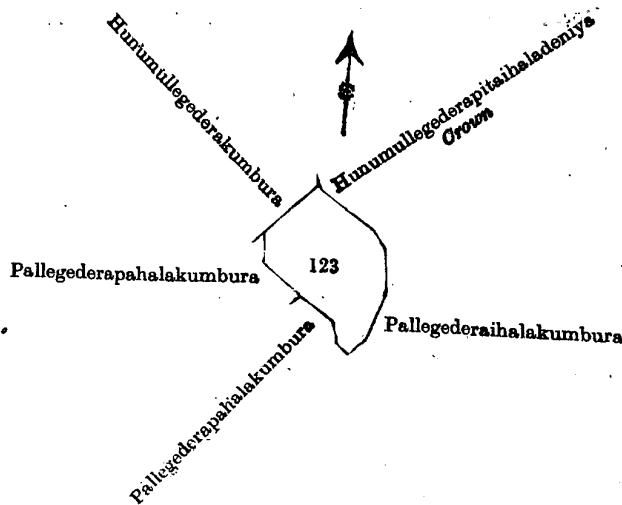
J. B. M. RIDOUT,
for Surveyor-General.

VIII.

Preliminary plan 483.

Lot.	Name of Land.	Extent.		
		A.	R.	P.
123 ..	Weralugahagodella <i>alias</i> Pallegederagodella ..	2	1	5

and bounded as follows : on the north by Hunumullegederakumbura claimed by Charles [Edward] Dias W. Karunaratna and others, Hunumullegederapitalhaladeniya claimed by the Crown ; on the east by Pallegederaihalakumbura claimed by Gamage Podi Sinho and others ; on the south by Pallegederapahalakumbura claimed by Gamage Udaris and others ; on the west by Pallegederapahalakumbura claimed by Pussullage Janis and others.



Scale of 8 Chains to an Inch.

Situation : Tawalama village in Hinidum pattu of Galle District.

Preliminary plan 483.

Lot.	Name of Land.	Extent.	
		A.	R. P.
123	Weralugahagodella <i>alias</i> Pallegederagodella	2	1 5

Field sheet O ⁹_{49—57}

Surveyor-General's Office,
Colombo, July 16, 1909.

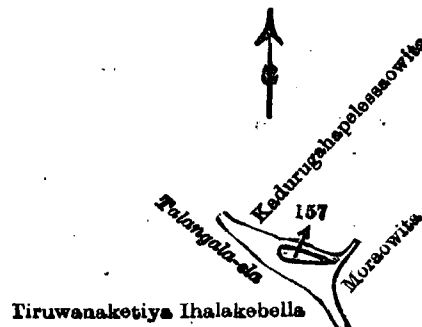
J. B. M. RIDOUT,
for Surveyor-General.

IX.

Preliminary plan 483.

Lot.	Name of Land.	Extent.	
		A.	R. P.
157	Moraowita-addaragodella	0	0 14

and bounded as follows : on the north, east, south, and west by the Talangala-ela.



Scale of 8 Chains to an Inch.

Situation : Tawalama village in Hinidum pattu of Galle District.

Preliminary plan 483.

Lot.	Name of Land.	Extent.	
		A.	R. P.
157	Moraowita-addaragodella	0	0 14

Field sheet O ⁹_{50—58}

Surveyor-General's Office,
Colombo, July 16, 1909.

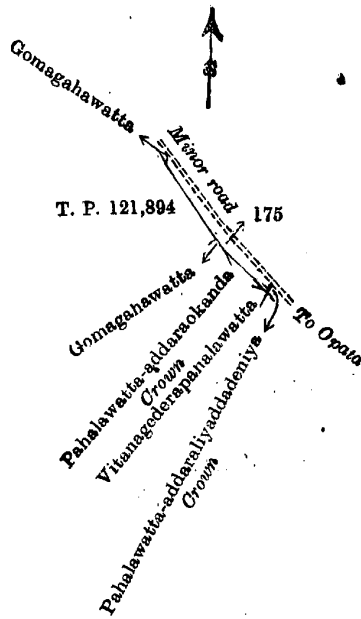
J. B. M. RIDOUT,
for Surveyor-General.

X.

Preliminary plan 483.

Lot.	Name of Land.	Extent.	
		A.	R. P.
175	Pahalawatta-addaraokanda and Gonnagahawatte-deniya	0	1 2

and bounded as follows : on the north by the minor road to Opata ; on the east by the minor road to Opata, Pahalawatta-addaraliyaddedeniya claimed by the Crown ; on the south by Vitanagederapahalawatta claimed by Gamage Adirian, Pahalawatta-addaraokanda claimed by the Crown, Gonnagahawatta claimed by Gamage Deonis and others ; on the west by T. P. 121,894, Gonnagahawatta claimed by G. Deonis and others.



Scale of 8 Chains to an Inch.

Situation: Tawalama village in Hinidum pattu of Galle District.

Preliminary plan 483.

Lot.	Name of Land.	Extent. A. R. P.
175	Pahalawatta-addaraokanda and Ganegahawattedeniya	0 1 2

Field sheet O⁹₅₀₋₅₈

Surveyor-General's Office,
Colombo, July 16, 1909.

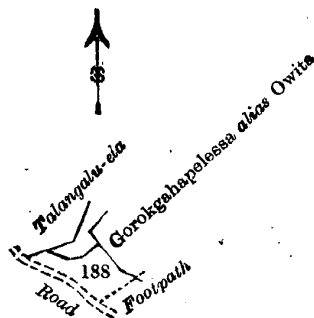
J. B. M. RIDOUT,
for Surveyor-General.

XI.

Preliminary plan 483.

Lot.	Name of Land.	Extent. A. R. P.
188	Ketiganaeladeniya	0 1 30

and bounded as follows: on the north by the Gorakgahapelessa *alias* owita claimed by Dionis [de Silva Wickramanayaka and others; on the east, by a footpath; on the south by a road; and on the west by the Talangala-ela.



Scale of 8 Chains to an Inch.

Situation: Tawalama village in Hinidum pattu of Galle District.

Preliminary plan 483.

Lot.	Name of Land.	Extent. A. R. P.
188	Ketiganaeladeniya	0 1 30

Field sheet O⁹₃₃₋₄₁

Surveyor-General's Office,
Colombo, July 16, 1909.

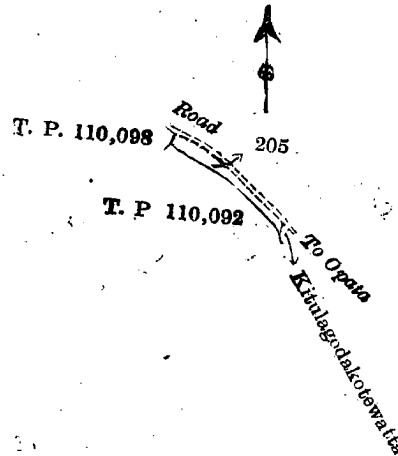
J. B. M. RIDOUT,
for Surveyor-General.

XII.

Preliminary plan 483.

Lot.	Name of Land.	Extent. A. R. P.
205	Dawatagodellakumbura-addarakoratuwa	0 0 35

and bounded as follows : on the north by the road to Opata ; on the east by Kitulegodakotewatta claimed by Pussewilage Janis ; on the south by T. P. 110,092 ; on the west by T. P. 110,098.



Scale of 8 Chains to an Inch.

Situation : Tawalama village in Hinidum pattu of Galle District.

Preliminary plan 483.

Lot.	Name of Land.	Extent. A. R. P.
205	Dawatagodellakumbura-addarakoratuwa	0 0 35

Field sheet O.33—41⁹Surveyor-General's Office,
Colombo, July 16, 1909.J. B. M. RIDOUT,
for Surveyor-General.

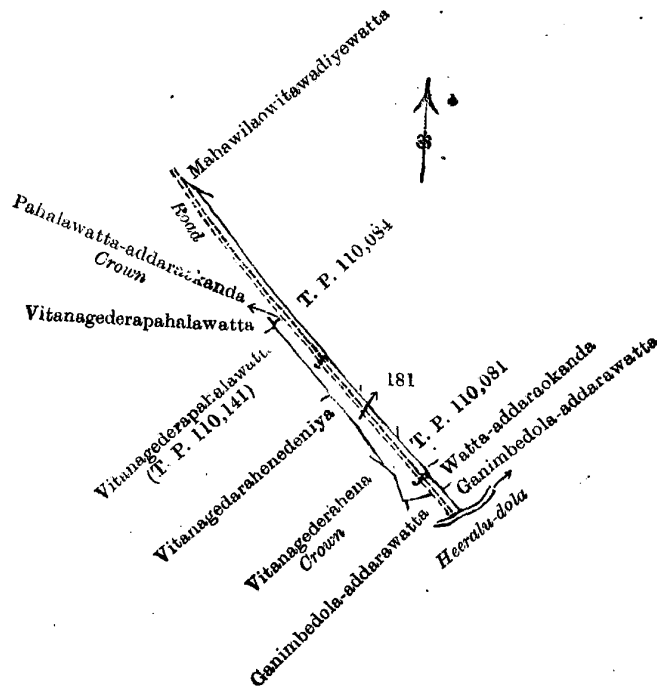
XIII.

Preliminary plan 483.

Lot.	Name of Land.	Extent. A. R. P.
181	Vitanagederahenedeniya, Watta-addaraliyadda, Pahalawatteaddaraliyaddedeniya..	0 3 11

and bounded as follows : on the north by Mahawilaowitawadiyewatta claimed by Gamage Paul and others, T. P. 110,084 ; on the east by T. P. 110,081, Watta-addaraokanda claimed by G. Davith and others, Ganimbedola-addarawatta claimed by G. Paul and others ; on the south by Heeraludola, Ganimbedola-addarawatta claimed by G. Paul and others ; on the west by Vitanagederaliena claimed by the Crown, Vitanagederahenedeniya, encroachment by L. de Silva and others, Vitanagederapahalawatta (T. P. 110,141), Vitanagederapahalawatta, &c., claimed by Gamage Adirian and others, Pahalawatta-addaraokanda claimed by the Crown, a road.

[For Diagram see page 1489.]



Scale of 8 Chains to an Inch.

Situation : Tawalama village in Hinidum pattu of Galle District.

Preliminary plan 483.

Lot.	Name of Land.	Extent. A. R. P.
181	Vitanagederahenedeniya, Watta-addaraliyadda, Pahalawatteaddaraliyaddedeniya.	0 3 11
	Field sheet O 50- ⁹ 58	

Surveyor-General's Office,
Colombo, July 16, 1909.

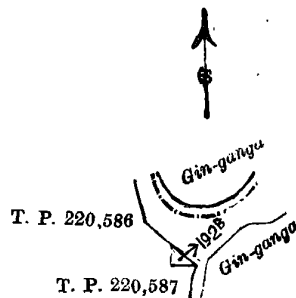
J. B. M. RIDOUT,
for Surveyor-General.

XIV.

Preliminary plan 483.

Lot.	Name of Land.	Extent. A. R. P.
192b	Modarakella	0 0 9

and bounded as follows : on the north and east by Gin-ganga ; on the south by T. P. 220,587 ; on the west by T. P. 220,586.



Scale of 8 Chains to an Inch.

Situation : Tawalama village in Hinidum pattu of Galle District.

Preliminary plan 483.

Lot.	Name of Land.	Extent. A. R. P.
192b	Modarakella	0 0 9
	Field sheet O 33- ⁹ 41	

Surveyor-General's Office,
Colombo, July 16, 1909.

J. B. M. RIDOUT,
for Surveyor-General.

XV.

Preliminary plan 483.

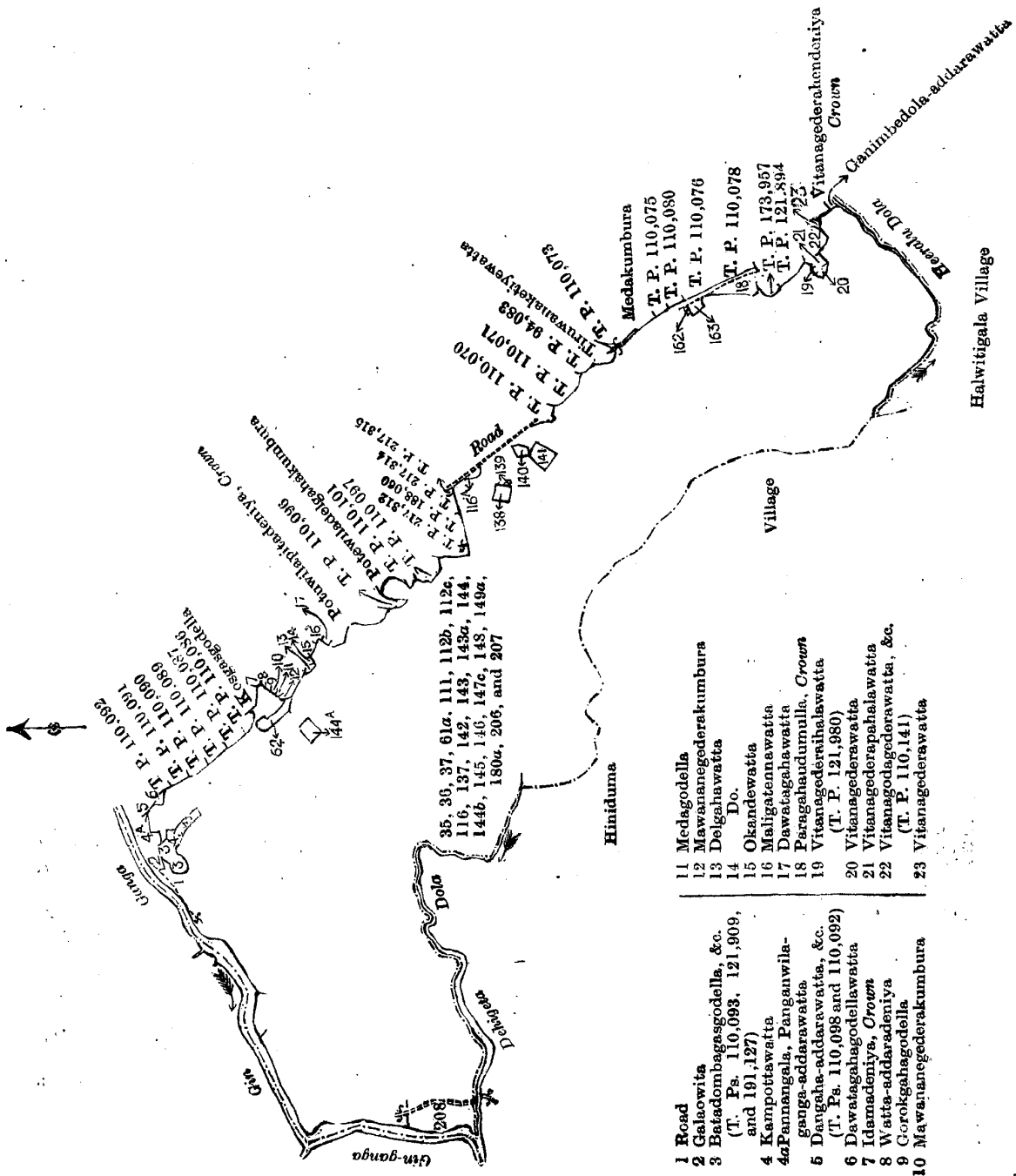
Lot.	Name of Land.	Extent.		
		A.	R.	P.
35	Panganelacharuwawa	0	0	18
36	Badamuwedeniya	0	2	0
37	Do.	0	0	18
61a	Kampottawa	2	3	22
111	Potuwiladeniya	0	1	7
112b	Diyanangodadeniya	0	0	39
112c	Do.	0	0	30
116	Do.	0	1	17
137	Suduwellawedeniya	2	1	38
142	Pamunedeniya	0	0	34
143	Pamunehalapitadeniya	0	0	22
143a	Do.	0	0	5
144	Vitanagedarahena, Talagahamukalana, Kampottawa, Depillehena, Magabatahena, Topparangala, Delgahagodella, Tiriwanaketiye-godella, Gulanehena, Demalunnehena, Diyanangoda, Dawatagahagodellekota, Batahena, Pamunehena, Pottewilahena, Damane-godabedda, Batadombagasgodella, Kekunadola-addaragawagodella	929	3	15
144b	Dawatagahagodellekota	1	3	33
145	Pamunekumbura	0	0	11
146	Tiruwanaketiye-deniyā	0	1	8
147c	Do.	0	0	22
148	Do.	1	3	27
149a	Do.	1	1	20
180a	Vitanagedarahendeniya	0	0	20
206	Batahenedeniya	0	0	21
207	Do.	0	3	0
		944	0	27

and bounded as follows : on the north by the Gin-gaga, a road, Galowita claimed by Don Andiris Subasinhe and others Batadombagasgodella, &c. (T. Ps. 110,093, 121,909, and 191,127), Kampottawatta claimed by Tawalama Gamage Babahamy, Batadombagasgodella, &c. (T. Ps. 110,093, 121,909, and 191,127), Kampottawatta claimed by Tawalama Gamage Babahamy, Batadombagasgodella, &c. (T. Ps. 110,093, 121,909, and 191,127), Pannangala, Panganwilaganga-addarawatta claimed by Robert Wijewanta and others, Dangahaddarawatta, &c. (T. Ps. 110,098 and 110,092), Dawatagahagodellewatta claimed by Abeysinhe Porolis and others, T. Ps. 110,092, 110,091, 110,090, 110,088, 110,087, 110,086, Kosgasgodella claimed by P. Owinis, Idamadeniya claimed by the Crown, Watta-addaradeniya claimed by Gamage Podi Sinno, Gorokgahagodella claimed by ditto, Mawanane-gedarakumbura claimed by P. Adirian, Medagodella claimed by ditto, Mawanane-gedarakumbura claimed by ditto, Delgahawatta claimed by Pussewelage Janis and others, Okandewatta claimed by Gamage Podi Sinno and others, Maligatennewatta claimed by C. Dias W. Karunaratna and others, Dawatagahawatta claimed by Gamagewatte Hewage Odiris, Potuwilapitadeniya claimed by the Crown, T. P. 110,096, Pottewiladelgahakumbura claimed by Gamage Isan and others, T. Ps. 110,101, 110,097, 217,312, 188,060, 217,314, and 217,315 ; on the east by a road, T. Ps. 110,070, 110,071, and 94,083, Tiruwanaketiye-watta claimed by Abeysinghe Porolis, T. P. 110,073, Medakumbura claimed by Don Cornelis de Silva Wijesekera and others, T. Ps. 110,075, 110,080, 110,076, and 110,078, Paragahaudumulla claimed by the Crown, T. Ps. 173,957 and 121,894, Vitanagederaihalawatta (T. P. 121,980), Vitanagedarawatta claimed by Gamage Adirian, Vitanagedarapahalawatta claimed by ditto and others, Vitanagodagedarawatta, &c., (T. P. 110,141), Vitanagedarawatta claimed by Gamage Paul and others, Vitanagedarahendeniya claimed by the Crown, Ganimbodola-addarawatta claimed by Gamage Paul and others, the Heeraludola ; on the south by the village limit of Halwitigala, the village limit of Hiniduma ; on the west by the Gin-ganga.

NOTE.—The following lots lying within the above boundaries are excluded from this part of the notice, and their aggregate acreage of 13 acres 3 roods and 7 perches is not included in the acreage of 944 acres and 27 perches given above:—

Preliminary plan 483.

Lot.	Name of Land.	Extent.		
		A.	R.	P.
62	Kampottawewatta	1	2	37
116a	Diyanangodawatta	0	1	18
138	Diyanangodawatta (T. P. 173,956)	1	1	9
139	Diyanangodawatta	0	0	20
140	Pamunewatta	0	2	36
141	Sudanagodella	1	3	27
144a	Kampottawekela (T. P. 164,334)	1	2	0
162	Vidanagedarawatta	0	0	4
163	Vidanagedarahenewatta (T. P. 94,084)	0	2	16
208	Dehigetaokanda (T. P. 187,984)	5	2	0
		13	3	7



- 1 Road
- 2 Galsowita
- 3 Batadombagasgodella, &c.
(T. Ps. 110,093, 121,909, and 191,127)
- 4 Kampottawatta
- 4a Pannangala, Panganwila-ganga-addarawatta
- 5 Dangaha-addarawatta, &c.
(T. Ps. 110,098 and 110,092)
- 6 Dawatagahagodellawatta
- 7 Idamadeniya, Crown
- 8 Wetta-addaradeniya
- 9 Corokgahagodella
- 10 Mawanagederakumbura
- 11 Medagodella
- 12 Mawanagederakumbura
- 13 Delgshawatta
- 14 Do.
- 15 Okandewatta
- 16 Maligatennawatta
- 17 Dawatagahawatta
- 18 Paragahaudumulla, Crown
- 19 Vitanagederakumbura
(T. P. 121,980)
- 20 Vitanagederawatta
- 21 Vitanagederapahalawatta
- 22 Vitanagederawatta, &c.
(T. P. 110,141)
- 23 Vitanagederawatta

Scale of 32 Chains to an Inch.

Situation : Tawalama village in Hinidum pattu of Galle District.

Preliminary plan 483.

Lot.	Name of Land.	Extent.		
		A.	R.	P.
35	Panganelaoharuwawa	0	0	18
36	Badamuwedeniya	0	2	0
37	Do.	0	0	18
61a	Kampottawa	2	3	22
111	Potuwiladeniya	0	1	7
112b	Diyanangodadeniya	0	0	39
112c	Do.	0	0	30
116	Do.	0	1	17
137	Suduwellawedeniya	2	1	38
142	Pamunedeniya	0	0	34
143	Pamunehalapitadeniya	0	0	22
143a	Do.	0	0	5

Lot.	Name of Land.	Extent.	
		A.	R. P.
144	Vitanagederahena, Talagahamukalana, Kampottawa, Depillehena, Magabatahena, Topparangala, Delgahagodella, Tiriwanaketiye-godella, Gulanhena, Demalunnehena, Diyanangoda, Dawatagahagodella-kota, Batahena, Pamunehena, Pottewilahena, Dam-anegodabedda, Batadombagasgodella, Kekuna-dola-addaragawagodella	929	3 15
144b	Dawatagahagodellakota	1	3 33
145	Pamunekumbura	0	0 11
146	Tiruwanaketiye-deniyā	0	1 8
147c	Do.	0	0 22
148	Do.	1	3 27
149a	Do.	1	1 20
180a	Vitanagederahendeniya	0	0 20
206	Batahenedeniya	0	0 21
207	Do.	0	3 0
		944	0 27
<i>Lots, excluded.</i>			
62	Kampottawewatta	1	2 37
116a	Diyanangodawatta	0	1 18
138	Diyanangodawatta (T. P. 173,956)	1	1 9
139	Diyanangodawatta	0	0 20
140	Pamunewatta	0	2 36
141	Sudanagodella	1	3 27
144a	Kampottawekele (T. P. 164,334)	1	2 0
162	Vidanagederawatta	0	0 4
163	Vitanagederahenewatta (T. P. 94,084)	0	2 16
208	Dehigetaokanda (T. P. 187,984)	5	2 0
		13	3 7
Field sheets O 40-48, O 56-64, O 49-57, O 50-58, O 33-41			

Surveyor-General's Office,
Colombo, August 16, 1909.

3,600

J. B. M. RIDOUT,
for Surveyor-General.
Galle S. O. 12—1909

Notice under "The Waste Lands Ordinances of 1897, 1899, 1900, and 1903."

TAKE notice that unless within three months from October 15, 1909, the persons, if any, who claim any interest in the land hereinafter mentioned make claim in person or in writing to the said land or to some interest therein to H. O. Fox, Esq., Special Officer appointed under section 28 of "The Waste Lands Ordinances, 1897, 1899, 1900, and 1903," at his office at Fort, Colombo:

Such Special Officer, in pursuance of the powers vested in him by the said Ordinances, will declare by writing under his hand that the land, to which no claim has been made, is the property of the Crown.

H. O. Fox,
Special Officer.

Description of the Land referred to.

The land commonly called or known as Karukurumullehena, situate in the village of Wepotaira, in the Kandaboda pattu of the Matara District, in the Southern Province, containing in extent 1 acre and 28 perches, shown as lot 99g in preliminary plan 184, and in the annexed diagram therefrom; and bounded as follows: on the north by Karukurumullehena claimed by Samarasinha Gunasekera Liyanage Don Davit, Gulumanayahena claimed by ditto; on the east by Gulumanayahena claimed by Samarasinha Gunasekera Liyanage Don Davit, Paluwatteihalakofatuwa sold by the Crown (T. P. 252,729); on the south by Karukurumullewatta claimed by Abewikkrama Patirana Thomis Hamy and others; on the west by Karukurumullehena claimed by Samarasinha Gunasekera Liyanage Don Davit.

Situation : Wepotaira village in Kandaboda pattu of Matara District.

Preliminary plan 184.

Lot.	Name of Land.	Extent. A. R. P.
98g	Karukurumullehena	1 0 28

Field sheet O. 20
38—46

Surveyor-General's Office,
Colombo, September 8, 1909.
3,601

J. B. M. RIDOUT,
for Acting Surveyor-General.
Matara S. O. 27—1909

Notice under "The Waste Lands Ordinances of 1897, 1899, 1900, and 1903."

TAKE notice that unless within three months from October 15, 1909, the persons, if any, who claim any interest in the lands hereinafter mentioned or to some interest therein make claim in person to the said lands or to some interest therein to the Assistant Government Agent of the Matara District, in the Southern Province, at the Matara Kacheheri :

Such Assistant Government Agent, in pursuance of the powers vested in him by "The Waste Land Ordinances of 1897, 1899, 1900, and 1903," will declare by writing under his hand that the said lands, as to which no claim has been made, are the property of the Crown.

B. J. DUTTON,
Assistant Government Agent.

Description of the Lands referred to.

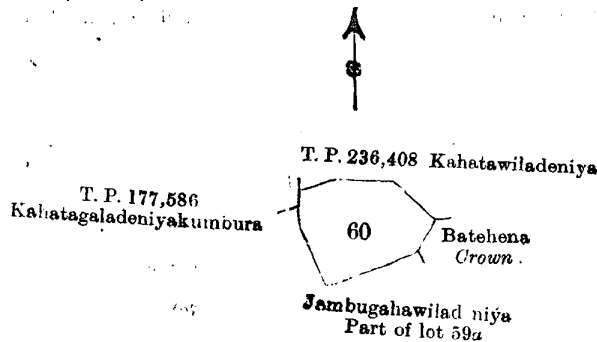
The following lots situated in the village of Morawaka, in Morawak korale of the Matara District, in the Southern Province, as described in the annexed tracings :—

I.

Preliminary plan 40.

Lot.	Name of Land.	Extent. A. R. P.
60	Batahenegodella <i>alias</i> Gedarawatta	1 3 30

and bounded as follows : on the north by T. P. 236,409, Kahatawiladeniya ; on the east by Batahena, Crown ; on the south by Jambugahawiladeniya, part of lot 59a, claimed by T. Abeyawardena and others ; and on the west by T. P. 177,586, Kahatagaladeniyakumbura.



Scale of 8 Chains to an Inch.

Situation : Morawaka village in Morawak korale of Matara District.

Preliminary plan 40.

Lot.	Name of Land.	Extent. A. R. P.
60	Batahenegodella <i>alias</i> Gedarawatta	1 3 30

Field sheet B. S. O. 14
24—32

Surveyor-General's Office,
Colombo, December 15, 1906.

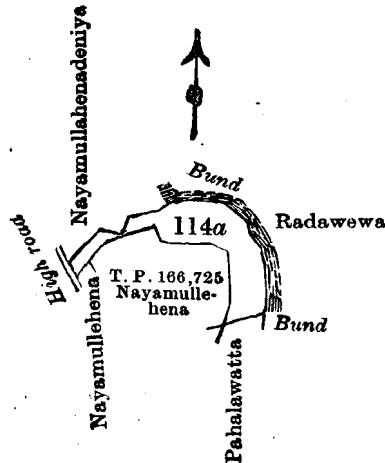
C. MEADEN,
for Surveyor-General.

II.

Preliminary plan 40.

Lot.	Name of Land.	Extent. A. R. P.
114a	Naymullehena	1 0 20

and bounded as follows : on the north by Nayamullehenedeniya claimed by Banagala Sumana Unnanse and bund ; on the east by Radawewa, lot 113, claimed by Liyanagamagé Sinno Appu and others ; on the south by Pahalawatta claimed by Rathege Andris and others, T. P. 166,725, Nayamulle and Nayamullehena claimed by Banagala Sumana Unnanse ; and on the west by high road.



Scale of 8 Chains to an Inch.

Situation : Morawaka village in Morawak korale of Matara District.

Preliminary plan 40.

Lot.	Name of Land.	Extent. A. R. P.
114a	Naymullehena	1 0 20

Field sheet O₂₄₋₃₂¹⁴

Surveyor-General's Office,
Colombo, December 15, 1906.

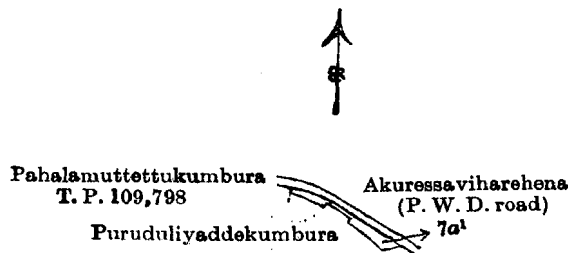
C. MEADEN,
for Surveyor-General.

III.

Preliminary plan 40.

Lot.	Name of Land.	Extent. A. R. P.
7a1	Pitadeniyakuttiya	0 0 26

and bounded as follows : on the north and east by P. W. D. road from Akuressa to Viharahena ; on the south and west by T. P. 109,798, Pahalamuttettukumbura and Puruduliyaddekumbura, claimed by Banagala Sumana Unnanse.



Scale of 8 Chains to an Inch.

Situation : Morawaka village in Morawak korale of Matara District.

Preliminary plan 40.

Lot.	Name of Land,	Extent. A. R. P.
7a1	Pitadeniyakuttiya	0 0 26

Field sheet O₂₄₋₃₂¹⁴

Surveyor-General's Office,
Colombo, April 16, 1907.

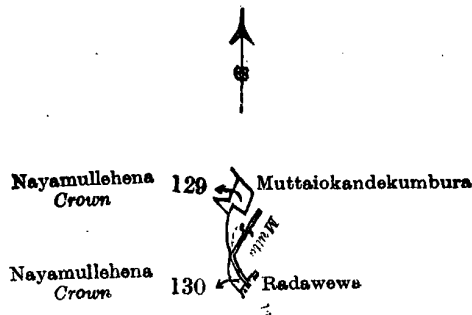
C. MEADEN,
for Surveyor-General.

IV.

Preliminary plan 40.

Lot.	Name of Land.	Extent. A. R. P.
129	Nayamullehena	0 0 13

and bounded on the north and east by Muttaiokandekumbura claimed by Jasin Liyanage Dandiris ; on the south and west by Nayamullehena declared Crown.



Scale of 8 Chains to an Inch.

Situation : Morawaka village in Morawak korale of Matara District.

Preliminary plan 40.

Lot.	Name of Land.	Extent. A. R. P.
129	Nayamullehena	0 0 13

Field sheet B. S. O ¹⁴ 24—32

Surveyor-General's Office,
Colombo, December 15, 1906.

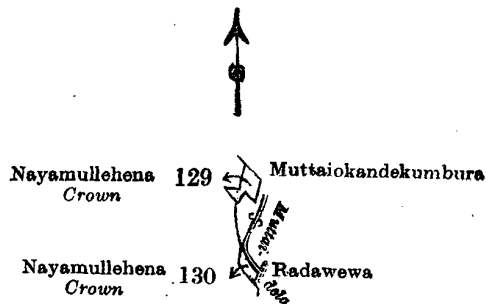
C. MEADEN,
for Surveyor-General.

V.

Preliminary plan 40.

Lot.	Name of Land.	Extent. A. R. P.
130	Muttaikandekumbura <i>alias</i> Nayamullehena	0 0 4

and bounded on the north and south by Muttaikandadola ; on the east by Radawewa claimed by Liyanagamage Sinno Appu and others ; on the west by Nayamullehena declared Crown.



Scale of 8 Chains to an Inch.

Situation : Morawaka village in Morawak korale of Matara District.

Preliminary plan 40.

Lot.	Name of Land.	Extent. A. R. P.
130	Muttaikandekumbura <i>alias</i> Nayamullehena	0 0 4

Field sheet B. S. O ¹⁴ 24—32

Surveyor-General's Office,
Colombo, December 15, 1906.

3,602

C. MEADEN,
for Surveyor-General.