

Ceylon Government Gazette

Published by Authority.

No. 6,335 — FRIDAY, OCTOBER 22, 1909.

PART I.—General: Minutes, Proclamations, Appointments, and General Government Notifications.

PART II.—Legal and Judicial.

PART III.—Provincial Administration.

PART IV.—Land Settlement.

PART V.—Mercantile, Marine, Municipal, Local, &c.

Separate paging is given to each Part in order that it may be filed separately.

Part IV.—Land Settlement.

| | PAGE | | PAGE |
|-----------------------------|------|----------------------|------|
| Preliminary Notices | 1497 | Final Orders | — |

PRELIMINARY NOTICES.

Notice under "The Waste Lands Ordinances of 1897, 1899, 1900, and 1903."

TAKE notice that unless within three months from October 22, 1909, the persons, if any, who claim any interest in the lands hereinafter mentioned or in any one or more of such lands or to some interest therein make claim in person or in writing to the said lands or any of them or to some interest therein to J. M. Davies, Esq., Special Officer appointed under section 28 of "The Waste Lands Ordinances, 1897, 1899, 1900, and 1903," at his office at Fort, Colombo:

Such Special Officer, in pursuance of the powers vested in him by the said Ordinances, will declare by writing under his hand that the said lands or such of them, as to which no claim has been made, are the property of the Crown.

J. M. DAVIES,
Special Officer.

Description of the Lands referred to.

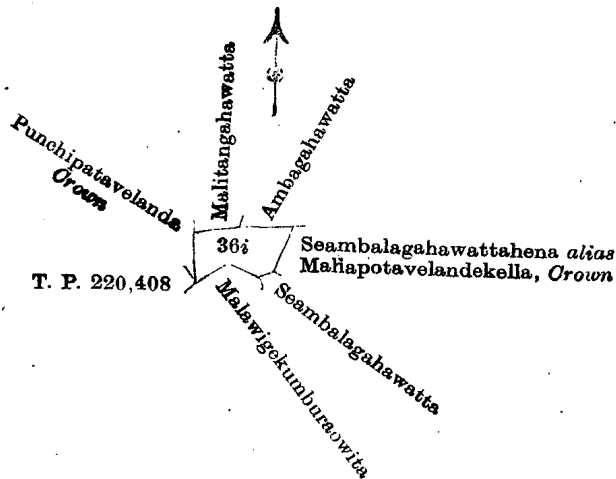
The following lots situated in the village of Welipatanwila, in the Giruwa Pattu East of the Hambantota District, in the Southern Province, as described in the annexed diagrams:—

I.

Preliminary plan 468.

| Lot. | Name of Land. | Extent. | | |
|------|----------------------|---------|----|----|
| | | A. | R. | P. |
| 367 | Punchipatahe | 0 | 2 | 29 |

and bounded as follows: on the north by Malitangahawatta sold by the Crown to Ratubaduge Caronis of Welipatanwila, Ambagahawatta claimed by Mirisgalapatige Andris hamy; on the east by Seambalagahawattahena *alias* Mahapotavelandekella claimed by the Crown; on the south by Seambalagahawatta claimed by Appu Siinno and another, Malawigekunburaowita claimed by Suriyamalawiachchige Jayanhamy and others; on the west by T. P. 220, 408, Punchipatavelanda claimed by the Crown.



Scale of 8 Chains to an Inch.

Situation : Welipatanwila village in East Giruwa pattu of Hambantota District.

Preliminary plan 468.

| Lot. | Name of Land. | Extent. A. R. P. |
|--------|-----------------|---------------------|
| 36i .. | Punchipatahe .. | 0 2 29 |

Field sheet P₃₆¹⁷—44

Surveyor-General's Office,
Colombo, July 27, 1909.

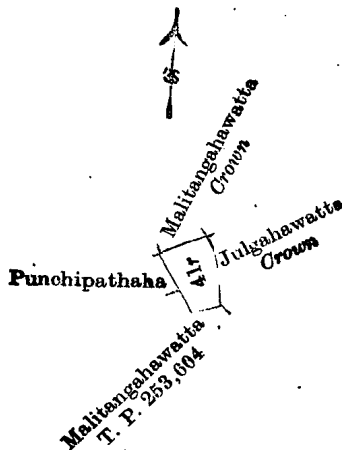
J. B. M. RIDOUT,
for Surveyor-General.

II.

Preliminary plan 468.

| Lot. | Name of Land. | Extent. A. R. P. |
|--------|--------------------|---------------------|
| 41r .. | Mahapatahelanda .. | 0 1 37 |

and bounded as follows : on the north by Malitangahawatta claimed by the Crown ; on the east by Julgahawatta claimed by the Crown ; on the south by Mallitangahawatta sold by the Crown (T. P. 253,604) ; on the west by Punchipathaha sold by the Crown.



Scale of 8 Chains to an Inch.

Situation : Welipatanwila village in East Giruwa pattu of Hambantota District.

Preliminary plan 468.

| Lot. | Name of Land. | Extent. A. R. P. |
|--------|--------------------|---------------------|
| 41r .. | Mahapatahelanda .. | 0 1 37 |

Field sheet P₃₆¹⁷—44

Surveyor-General's Office,
Colombo, July 27, 1909.

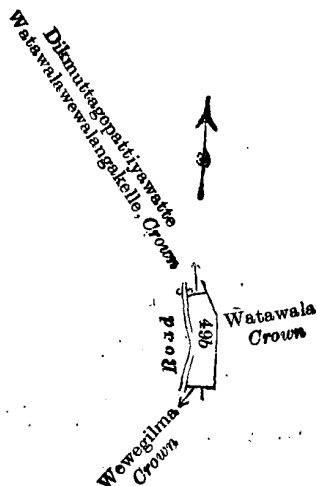
J. B. M. RIDOUT,
for Surveyor-General.

III.

Preliminary plan 468.

| Lot. | Name of Land. | Extent. A. R. P. |
|--------|----------------------|---------------------|
| 49b .. | Julgahawattakelle .. | 0 1 28 |

and bounded as follows: on the north by Dikmuttagapattiyewatte Watawalawewalangakella claimed by the Crown; on the east by Watawala claimed by the Crown; on the south by Watawala claimed by the Crown, Wewegilma claimed by the Crown; on the west by a road.



Scale of 8 Chains to an Inch.

Situation: Welipatanwila village in East Giruwa pattu of Hambantota District.

Preliminary plan 468.

| Lot. | Name of Land. | Extent. A. R. P. |
|--------|----------------------|---------------------|
| 49b .. | Julgahawattakelle .. | 0 1 28 |

Field sheet P ¹⁷ 36-44

Surveyor-General's Office,
Colombo, July 27, 1909.

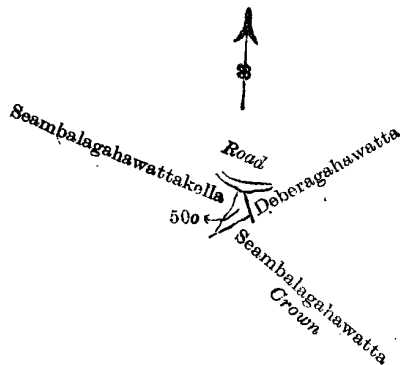
J. B. M. RIDOUT,
for Surveyor-General.

IV.

Preliminary plan 468.

| Lot. | Name of Land. | Extent. A. R. P. |
|--------|---------------------------|---------------------|
| 50o .. | Seambalagahawattakella .. | 0 0 14 |

and bounded as follows: on the north by a road; on the east by Deberagahawatta claimed by Selahenedige Dineshamy; on the south by Seambalagahawatta claimed by the Crown; on the west by Seambalagahawattakella claimed by Selahenedige Louisshamy.



Scale of 8 Chains to an Inch.

Situation : Welipatanwila village in East Giruwa pattu of Hambantota District.

Preliminary plan 468.

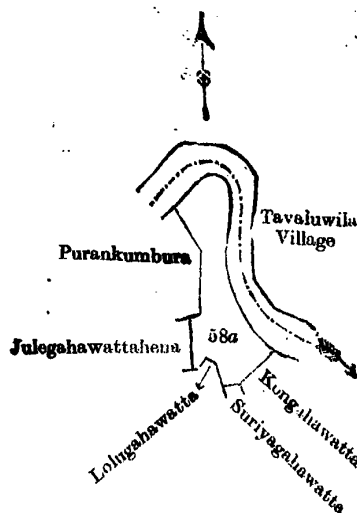
| Lot. | Name of Land. | Extent. A. R. P. |
|---|----------------------|---|
| 50c | Seambalahawattakella | 0 0 14 |
| Surveyor-General's Office, Colombo, July 27, 1909. | | J. B. M. RIDOUT, for Surveyor-General. |

V.

Preliminary plan 468.

| Lot. | Name of Land. | Extent. A. R. P. |
|------|---------------|---------------------|
| 58a | Mulanakula | 1 2 36 |

and bounded as follows : on the north and east by the village limit of Tavaluwila ; on the south by Kongahawatta sold by the Crown to Wirawarana-achchige Cicilhamy of Welipatanwila, Suriyagahawatta sold by the Crown to Pattiyakumburege Janis Appu of Welipatanwila, Lolugahawatta sold by the Crown to Arnolis Abeyuriya of Welipatanwila and another ; on the west by Julegahawattahena sold by the Crown to Andenawira-achchige Punchihamy of Welipatanwila, Purankumbura claimed by Pattiyakumburage Isochihamy.



Scale of 8 Chains to an Inch.

Situation : Welipatanwila village in East Giruwa pattu of Hambantota District.

Preliminary plan 468.

| Lot. | Name of Land. | Extent. A. R. P. |
|---|---------------|---|
| 58a | Mulanakula | 1 2 36 |
| Surveyor-General's Office, Colombo, July 27, 1909. | | J. B. M. RIDOUT, for Surveyor-General. |

VI.

Preliminary plan 468.

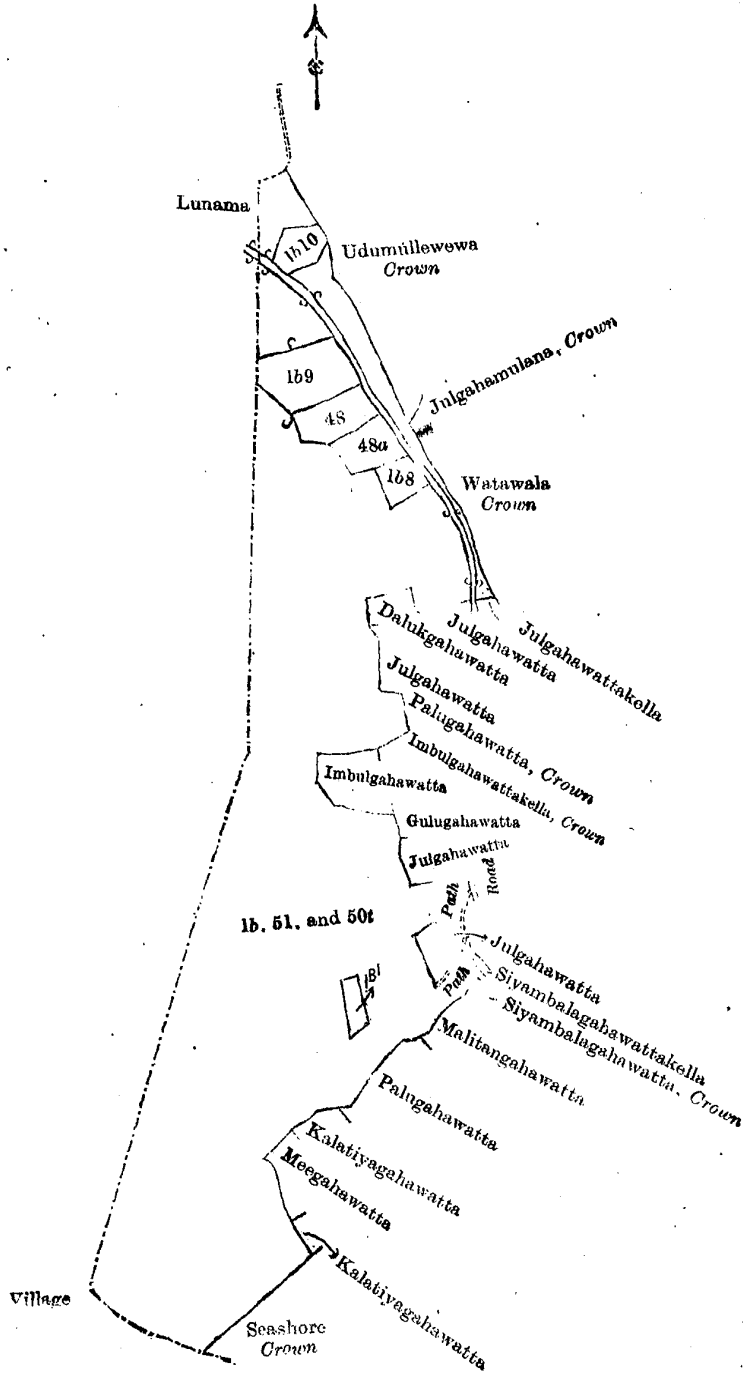
| Lot. | Name of Land. | Extent. A. R. P. |
|------|-----------------------------|---------------------|
| 1b | Mutagahawallanda | 33 1 36 |
| 51 | Kalatigahawala (water hole) | 0 1 22 |
| 50t | Yongwije-eliya | 1 2 17 |
| | | 35 1 35 |

and bounded as follows ; on the north by the village limit of Lunama ; on the east by Uduwullewewa claimed by the Crown, Julgahamulana claimed by the Crown, Watawala claimed by the Crown, Julgahawattekella claimed by Sundarawaduge Abanchi and others, Julgahawatta claimed by ditto, Dalugahawatta claimed by Ubeywarna Kankanange Sendris, Julgahawatta claimed by Sundarawaduge Abanchi and others, Palugahawatta claimed by the Crown, Imbulgahawattekella claimed by the Crown, Imbulgahawatta claimed by Arupatabendige Don Thepanis, Gulugahawatta claimed by Paramadige Mendias and others, Julgahawatta claimed by Andaraweera-achchige Don Andiris, a road, a path, Julgahawatta sold by the Crown, a path, Siyambalahawattekella claimed by Selahenedige Louishamy, Siyambalahawatta claimed by the Crown, Malitangahawatta claimed by Ediriweera Wijesuriya Patabendige Don Bastian, Palugahawatta claimed by Matanga Weera-achchige Punchihamy, Kalatiyagahawatta claimed by Liyana Patabendige Babahamy, Mee-gahawatta claimed by Kodipilla Patabendige Matheshamy, Kalatiyagahawatta claimed by Paramadige Deonis ; on the south by the seashore claimed by the Crown, the village limit of Lunama ; on the west by the village limit of Lunama.

NOTE.—The following lots lying within the above boundaries are excluded from this part of the notice, and their aggregate acreage of 3 acres and 10 perches is not included in the acreage of 35 acres 1 rood and 35 perches given above :—

Preliminary plan 468.

| Lot. | Name of Land. | Extent. | | |
|---------|--------------------------|---------|----|----|
| | | A. | R. | P. |
| 161 .. | Julgahawatta | 0 | 0 | 36 |
| 168 .. | Do. | 0 | 1 | 11 |
| 169 .. | Do. | 1 | 0 | 0 |
| 1610 .. | Malitangahawatta | 0 | 1 | 23 |
| 48 .. | Julgahawatta | 0 | 2 | 18 |
| 48a .. | Malitangahawatta | 0 | 2 | 2 |
| | | <hr/> | | |
| | | 3 | 0 | 10 |



Scale of 8 Chains to an Inch.

Situation: Welipatanwila village in East Giruwa pattu Hambantota District.

Preliminary plan 468.

| Lot. | Name of Land. | Extent. | | |
|-----------------------|-----------------------------|---------|----|----|
| | | A. | R. | P. |
| 1b | Mutagahawallanda | 33 | 1 | 36 |
| 51 | Kalatigahawala (water hole) | 0 | 1 | 22 |
| 50c | Yongwije-eliya | 1 | 2 | 17 |
| | | <hr/> | | |
| | | 35 | 1 | 35 |
| | | <hr/> | | |
| <i>Lots excluded.</i> | | | | |
| 1b1 | Julgahawatta | 0 | 0 | 36 |
| 1b8 | Do. | 0 | 1 | 11 |
| 1b9 | Do. | 1 | 0 | 0 |
| 1b10 | Malitangahawatta | 0 | 1 | 23 |
| 48 | Julgahawatta | 0 | 2 | 18 |
| 48a | Malitangahawatta | 0 | 2 | 2 |
| | | <hr/> | | |
| | | 3 | 0 | 10 |

Field sheets P ¹⁷ 53-43 & P ¹⁷ 36-44

Surveyor-General's Office,
Colombo, September 2, 1909.

J. B. M. RIDOUT,
for Surveyor-General.

VII.

Preliminary plan 468.

| Lot. | Name of Land. | Extent. | | |
|------|-------------------------------------|---------|----|----|
| | | A. | R. | P. |
| 1b6 | Wewegilma | 0 | 1 | 29 |
| 25 | Handapangodella | 1 | 0 | 8 |
| 26 | Weliamuna, Meda-amuna (tank) | 11 | 1 | 38 |
| 30 | Kiulegamapitaha | 0 | 0 | 21 |
| 31 | Amunaparapuwawewa (tank) | 18 | 0 | 36 |
| 31½ | Duwakumburegodella | 0 | 2 | 5 |
| 33 | Malawigekumbureowita | 0 | 1 | 5 |
| 34 | Malawigekumbura | 5 | 0 | 23 |
| 35 | Malawigekumbureowita | 2 | 1 | 5 |
| 36m | Siyambalagahawatthena | 0 | 2 | 12 |
| 37 | Watawala (tank) | 41 | 3 | 31 |
| 41b | Mahapatahelanda | 2 | 1 | 18 |
| 43 | Mahapataha (tank) | 0 | 3 | 7 |
| 44 | Watawalachchiya | 0 | 1 | 34 |
| 45 | Pattiyewatta | 4 | 0 | 4 |
| 46 | Julgahamulana | 12 | 0 | 5 |
| 47 | Udumullewewa (tank) | 7 | 2 | 34 |
| 50c | Wewegilma | 0 | 0 | 14 |
| 52a | Sohompalagodella (general cemetery) | 1 | 1 | 5 |
| 53 | Seashore (sandy beach) | 13 | 2 | 0 |
| 55 | Welikumburepitiya | 1 | 0 | 12 |
| 59 | Midigahawatta, &c. | 9 | 0 | 32 |
| | | <hr/> | | |
| | | 134 | 2 | 18 |

and bounded as follows: on the north by Malapalalanda claimed by the Crown, Julgahawatta claimed by the Crown, Mutumalage Cecilhamy, Patahelanda claimed by the Crown, Malitangahawatta claimed by Amadoruge Thomis and others, Kajugahawatta claimed by Arupatabendige Juwan Appu, Nugagahawatta claimed by the Crown, Nugagahawatta claimed by A. P. Baris Appu, Nugagahawatta claimed by the Crown, Delungahawatta claimed by Arupatabendige Ardias and others, Malitangahawatta claimed by Paramadige Dineshamy and others, Punchipathaha sold by the Crown (T. P. 253,389), Kanattegoda sold by the Crown (T. P. 253,389), Malitangahawatta sold by the Crown (T. P. 253,604), Watawalaetulekella sold by the Crown (T. P. 253,603), Malitangahawatta sold by the Crown (T. P. 253,604), Delungahawatta sold by the Crown, Malitangahawatta claimed by Saranasin Edirisuriya Don Mathes, Suriyagahawatta claimed by the Crown, Lunuweramiyagahawatta claimed by Mutamalage Sedoris, Gulugahawatta claimed by Katadiachchige Babama, T. P. 220,408, Bulugahawatta claimed by Mirissegalapatige Andrishamy and others, Siyambalagahawatta claimed by Appu Singho and another, Siyambalagahawatta claimed by Lambadusuriya Patabendige Babahamy, Mahapatahelanda claimed by the Crown, Duwekumbura claimed by Arukutti Patabendige Don Saraneris, Registrar, and others, Waniwalamulla *alias* Kiulegama claimed by Arachchi Patabendige Don Samuel and others, Kiulegomakella claimed by ditto, Waniwalamulla *alias* Kiulegama claimed by ditto, Kiulegamakamata claimed by Jayasuriya Arachchi Patabendige Don Samel, Pansalawatta claimed by Sarantissa Priest, Dingahamulana *alias* Patabendigama claimed by Pattiyekumburege Andappu and others, Belimedilla claimed by Gandara, Registrar, and others, the village limit of Tawaluwila, Gamachchigekumbura claimed by Sudirikku Hannedige Deonis and others, Deniyagamakumbura claimed by Siriwarnasin Edirisurige Don Abaran and others, Dombagahawatta claimed by Andarawira Arachchige Babappu and others, Beligahawatta claimed by W. H. G. Don Louis, Welimulana claimed by Pattiyakumburege Andappu and others, Suriyagahawatta claimed by Abeysin Jayasuriya Patabendige Heris and others, Kumbukgahawatta

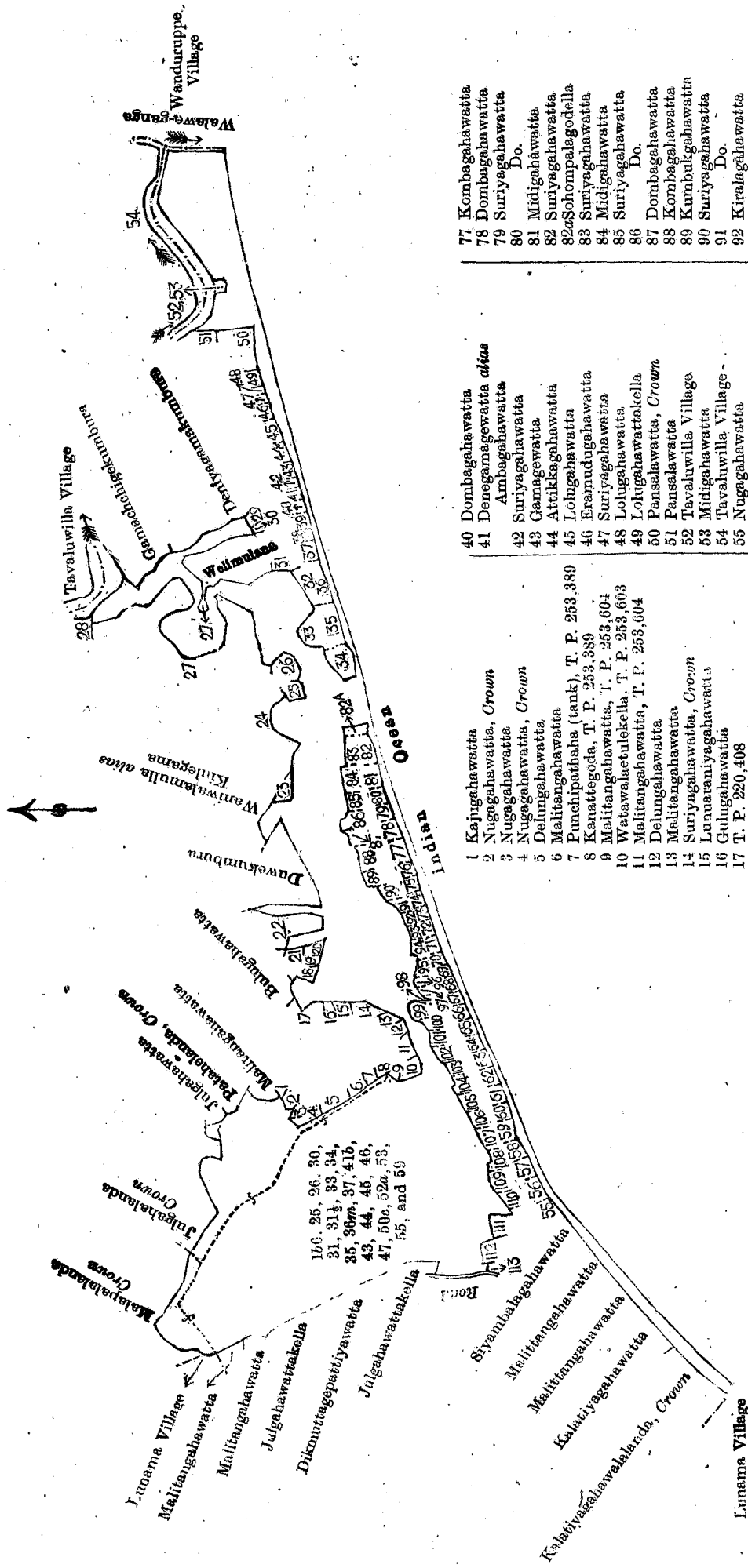
sold by the Crown, Tembiligahawatta claimed by Andarawira-achchige Don Louis and others, Sohompalagodella claimed by Andarawira Arachchige Downahmy and the Crown, Tembiligahawatta claimed by Andarawira Arachchige Don Louis and others, Kumbukgahawatta claimed by Weerawarna Achchige Carolis and others, Suriyagahawatta claimed by Abesin Jayasuriya Patabendige Heris and others, Ritigahawatta claimed by Pattiyakumburage Andappu and others, Beligahawatta claimed by W. H. G. Don Louis, Dombagahawatta claimed by Andarawira Arachchige Babappu and others, Denagamagewatta *alias* Ambagahawatta claimed by Siriwarnasin Edirisuriya Don Abaran and others, Suriyagahawatta claimed by Pattiyakumburage James Appu and others, Gamagewatta claimed by Paramadige Konnehmy and others, Attikagahawatta claimed by Jayasuriya Arachchi Patabendige Don Samel and others, Lolugahawatta claimed by Sudirikku Hannedige Deonis and others, Eramudugahawatta claimed by Pattiyakumburage Andappu and others, Suriyagahawatta claimed by Edirideena Jayasuriya Don Samel and others, Lolugahawatta claimed by Don Jacoris Abesuriya and others, Lolugahawattakella sold by the Crown, Pansalawatta claimed by the Crown, Pansalawatta claimed by Nananwansa Unnanse, the village limit of Tawaluwila, Midigahawatta claimed by Don Samel Siriwarnasin Edirisuriya and others, the village limit of Tawaluwila; on the east by the village limit of Wanduruppa (the Walawe-ganga); on the south by the Indian Ocean, the village limit of Lunama; on the west by Kalatiyagahawalanda claimed by the Crown, Kalatiyagahawatta claimed by Paramadige Deonis, Malittangahawatta claimed by Ediriwira Patabendige Don Bastian, Siyambalagahawatta claimed by Sella Hannedige Juwanis Appu, Nugagahawatta claimed by Don Thomis Siriwarnasin Abeygunaratne, Kongahawatta claimed by Arukatti Patabendige Don Saraneri, Registrar, and others, Dombagahawatta claimed by Madawan Arachchige Hendrick and others, Kiralagahawatta claimed by Parama Hannedige Konnehmy and others, Dombagahawatta claimed by W. H. G. Don Andiris and others, Dombagahawatta claimed by Arukattu Patabendige Don Thepanis and others, Debaragahawatta claimed by Arukatti Patabendige Don Saraneri and others, Suriyagahawatta claimed by Sella Hannedige Theodorishamy and others, Suriyagahawatta claimed by Mirissagalapattige Konnehmy and others, Kongahawatta claimed by Waniga Baduge Babahamy and others, Gulugahawatta claimed by Siriwarnasin Arachchi Patabendige Theodoris and others, Kiralagahawatta claimed by Mutumalage Semappu and others, Suriyagahawatta claimed by Paramadige Dineshamy, and others, Wetakeiyagahawatta claimed by Don Jacoris Ediriwickrama, Paranawatta claimed by Paramadige Adonishamy and others, Tillangahawatta claimed by W. H. G. Matheshamy and others, Suriyagahawatta claimed by Andarawira Achchige Don Louis and others, Suriyagahawatta claimed by Edirisuriya Kattadi Achchige Punchihamy and others, Kiralagahawatta claimed by Koggala Liyanage Jayanhamy and others, Suriyagahawatta claimed by Saranasin Patabendige Nonis Appu and others, Suriyagahawatta claimed by Paramadige Don Andiris and others, Kumbukgahawatta claimed by Pattiyakumburage Janis and others, Kohombagahawatta claimed by Andarawira Arachchige Juwanis and others, Dombagahawatta claimed by Don Jacoris Warnakula Edirisuriya and others, Suriyagahawatta claimed by Paramadige Wattuhamy and others, Suriyagahawatta claimed by Arukattu Patabendige Don Saraneri, Registrar, and others, Midigahawatta claimed by Paranamanage Louishamy and others, Suriyagahawatta claimed by Liyanamantri Patabendige Janohamy and others, Sohompalagodella claimed by Andarawira Arachchige Downahmy and the Crown, Suriyagahawatta claimed by Liyanamantri Patabendige Janohamy and others, Midigahawatta claimed by Paranamanage Louishamy and others, Suriyagahawatta claimed by Arukattu Patabendige Don Saraneri, Registrar, and others, Suriyagahawatta claimed by Paramadige Wattuhamy and others, Dombagahawatta claimed by Don Jacoris Warnakula Edirisuriya and others, Kohombagahawatta claimed by Andarawira Arachchige Juwanis and others, Kumbukgahawatta claimed by Pattiyakumburage Janis and others, Suriyagahawatta claimed by Paramadige Don Andiris and others, Suriyagahawatta claimed by Saranasin Patabendige Nonis Appu and others, Kiralagahawatta claimed by Koggala Liyanage Jayanhamy and others, Suriyagahawatta claimed by Edirisuriya Kattadi Achchige Punchihamy and others, Suriyagahawatta claimed by Andarawira Achchige Don Louis and others, Tillangahawatta claimed by W. H. G. Matheshamy and others, Kiralagahawatta claimed by Suriya Malawiachchige Jayanhamy and others, Tilangahawatta claimed by Wijesinachchige Siman Appu and others, Kiralagahawatta claimed by Siriwarnasin Don Louis and others, Suriyagahawatta claimed by Paramadige Dineshamy and others, Kiralagahawatta claimed by Mutumalage Semappu and others, Gulugahawatta claimed by Siriwarnasin Arachchi Patabendige Theodoris and others, Kongahawatta claimed by Wanigabaduge Babahamy and others, Suriyagahawatta claimed by Mirissegalapattige Konnehmy and others, Suriyagahawatta claimed by Sella Hannedige Theodorishamy and others, Debaragahawatta claimed by Arukattu Patabendige Don Sarneris and others, Dombagahawatta claimed by W. H. G. Don Andiris and others, Kiralagahawatta claimed by Parama Hannedige Konnehmy and others, Dombagahawatta claimed by Madawan Arachchige Hendrick and others, Kongahawatta claimed by Arukattu Patabendige Don Saraneri, Registrar, and others, Nugagahawatta claimed by Don Thomis Siriwarnasin Abeygunaratne, Watawalawatta sold by the Crown, Malitangahawatta sold by the Crown, a road, Julgahawattakella claimed by Sundarawaduge Abanchi and others, Dikmuttagepattiyewatta claimed by Paramadige Abaran, Julgahawatta claimed by Suwanda Hannedige Dineshamy, Malitangahawatta claimed by Don Juwanis Ediriweera, Malitangahawatta claimed by Kinchabaduge Methiyas, the village limit of Lunama.

NOTE.—The following lot lying within the above boundaries is excluded from this part of the notice, and its extent of 23 perches is not included in the acreage of 134 acres 2 roods and 18 perches given above:—

Preliminary plan 468.

| Lot. | Name of Land. | Extent. | | |
|------|-------------------|---------|----|----|
| | | A. | R. | P. |
| 27 | Dombagahawatta .. | 0 | 0 | 23 |

[For Diagram see page 1504.]



- 77 Kombagahawatta
- 78 Dombagahawatta
- 79 Suriyagahawatta
- 80 Do.
- 81 Midigahawatta
- 82 Suriyagahawatta
- 82a Sohompalagodella
- 83 Suriyagahawatta
- 84 Midigahawatta
- 85 Suriyagahawatta
- 86 Do.
- 87 Dombagahawatta
- 88 Kombagahawatta
- 89 Kumbukgahawatta
- 90 Suriyagahawatta
- 91 Do.
- 92 Kiralagahawatta
- 93 Suriyagahawatta
- 94 Do.
- 95 Tillangahawatta
- 96 Kiralagahawatta
- 97 Tillangahawatta
- 98 Kiralagahawatta
- 99 Suriyagahawatta
- 100 Kiralagahawatta
- 101 Gulugahawatta
- 102 Kongahawatta
- 103 Suriyagahawatta
- 104 Do.
- 105 Debaragahawatta
- 106 Dombagahawatta
- 107 Do.
- 108 Kiralagahawatta
- 109 Dombagahawatta
- 110 Kongahawatta
- 111 Nugalagahawatta
- 112 Watawalawatta
- 113 Malitangahawatta

- 40 Dombagahawatta
- 41 Denegamagawatta *alias*
- 42 Ambagahawatta
- 43 Suriyagahawatta
- 43 Carnagawatta
- 44 Attikkahawatta
- 45 Lolugahawatta
- 46 Erarudugahawatta
- 47 Suriyagahawatta
- 48 Lolugahawatta
- 49 Lolugahawattakella
- 50 Pansalawatta, *Crown*
- 51 Pansalawatta
- 52 Tavaluwilla Village
- 53 Midigahawatta
- 54 Tavaluwilla Village
- 55 Nugalagahawatta
- 56 Kongahawatta
- 57 Dombagahawatta
- 58 Kiralagahawatta
- 59 Dombagahawatta
- 60 Do.
- 61 Debaragahawatta
- 62 Suriyagahawatta
- 63 Do.
- 64 Kongahawatta
- 65 Gulugahawatta
- 66 Kiralagahawatta
- 67 Suriyagahawatta
- 68 Wetakeiyagahawatta
- 69 Parawatta
- 70 Tillangahawatta
- 71 Suriyagahawatta
- 72 Do.
- 73 Kiralagahawatta
- 74 Suriyagahawatta
- 75 Do.
- 76 Kumbukgahawatta

- 1 Kajugahawatta
- 2 Nugalagahawatta, *Crown*
- 3 Nugalagahawatta
- 4 Nugalagawatta, *Crown*
- 5 Delungahawatta
- 6 Malitangahawatta
- 7 Puncipathaha (tank), T. P. 253,380
- 8 Kanattigoda, T. P. 253,389
- 9 Malitangahawatta, T. P. 253,601
- 10 Watawalawattakella, T. P. 253,603
- 11 Malitangahawatta, T. P. 253,604
- 12 Delungahawatta
- 13 Malitangahawatta
- 14 Suriyagahawatta, *Crown*
- 15 Lunuraniyagahawatta
- 16 Gulugahawatta
- 17 T. P. 220,408
- 18 Siyambalagahawatta
- 19 Do.
- 20 Do.
- 21 Do.
- 22 Mahapathahelanda, *Crown*
- 23 Kiulegamakella
- 24 Waniwalamulla *alias* Kiulegama
- 25 Kiulegamakamatta
- 26 Pansalawatta
- 27 Dingeharubana *alias* Patsabendigama
- 28 Belimedilla
- 29 Dombagahawatta
- 30 Beligahawatta
- 31 Suriyagahawatta
- 32 Kumbukgahawatta
- 33 Tembiligahawatta
- 34 Sohompalagodella
- 35 Tembiligahawatta
- 36 Kumbukgahawatta
- 37 Suriyagahawatta
- 38 Beligahawatta
- 39 Beligahawatta

Scale of 16 Chains to an Inch.

Situation : Welipatanwila village in East Giruwa pattu of Hambantota District.

| Lot. | Name of Land. | Extent. | | |
|----------------------|-------------------------------------|---------|----|----|
| | | A. | R. | P. |
| 166 | Wewegilma | 0 | 1 | 29 |
| 25 | Handapangodella | 1 | 0 | 8 |
| 26 | Weliamuna, Meda amuna (tank) | 11 | 1 | 38 |
| 30 | Kiulegamapitaha | 0 | 0 | 21 |
| 31 | Amunaparapuwawewa (tank) | 18 | 0 | 36 |
| 31½ | Duwakumburegodella | 0 | 2 | 5 |
| 33 | Malawigekumburaowita | 0 | 1 | 5 |
| 34 | Malawigekumbura | 5 | 0 | 23 |
| 35 | Malawigekumbureowita | 2 | 1 | 5 |
| 36 ^m | Siyambalagahawattehena | 0 | 2 | 12 |
| 37 | Watawala (tank) | 41 | 3 | 31 |
| 41 | Mahapatahelanda | 2 | 1 | 18 |
| 43 | Mahapataha (tank) | 0 | 3 | 7 |
| 44 | Watawalachchiya | 0 | 1 | 34 |
| 45 | Pattiyewatta | 4 | 0 | 4 |
| 46 | Julgahamulana | 12 | 0 | 5 |
| 47 | Udumullewewa (tank) | 7 | 2 | 34 |
| 50 ^c | Wewegilma | 0 | 0 | 14 |
| 52 ^a | Sohompalagodella (general cemetery) | 1 | 1 | 5 |
| 53 | Seashore (sandy beach) | 13 | 2 | 0 |
| 55 | Welikumburepitiya | 1 | 0 | 12 |
| 59 | Midigahawatta, &c. | 9 | 0 | 32 |
| | | 134 | 2 | 18 |
| <i>Lot excluded.</i> | | | | |
| 27 | Dombagahawatta | 0 | 0 | 23 |

Field sheets P ¹⁷ 35—43 & P ¹⁷ 36—44 .

Surveyor-General's Office,
Colombo, September 2, 1909.

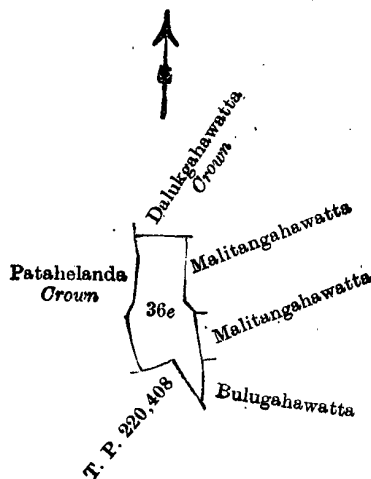
J. B. M. RIDOUT,
for Surveyor-General.

VIII.

Preliminary plan 468.

| Lot. | Name of Land. | Extent. | | |
|-----------------|-------------------|---------|----|----|
| | | A. | R. | P. |
| 36 ^e | Punchipatavelanda | 1 | 1 | 34 |

and bounded as follows : on the north by Dalukgahawatta claimed by the Crown ; on the east by Malitangahawatta claimed by Koggala Liyanage Dineshamy, Malitangahawatta sold by the Crown, Bulugahawatta claimed by Mirissegalapattige Andrishamy ; on the south by T. P. 220,408 ; on the west by Patahelanda claimed by the Crown.



Scale of 8 Chains to an Inch.

Situation : Welipatanwila village in East Giruwa pattu of Hambantota District.

| Lot. | Name of Land. | Extent. | | |
|-----------------|-------------------|---------|----|----|
| | | A. | R. | P. |
| 36 ^e | Punchipatavelanda | 1 | 1 | 34 |

Surveyor-General's Office,
Colombo, September 2, 1909.

3,603

Field sheet P ¹⁷ 36—44

J. B. M. RIDOUT,
for Surveyor-General.
Hambantota S. O. 85—1909

Notice under "The Waste Lands Ordinances of 1897, 1899, 1900, and 1903."

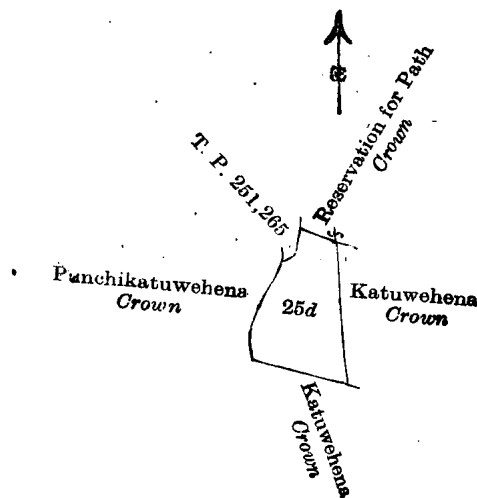
TAKE notice that unless within three months from October 22, 1909, the persons, if any, who claim any interest in the land hereinafter mentioned make claim in person or in writing to the said land or to some interest therein to J. M. Davies, Esq., Special Officer appointed under section 28 of "The Waste Lands Ordinances, 1897, 1899, 1900, and 1903," at his office at Fort, Colombo :

Such Special Officer, in pursuance of the powers vested in him by the said Ordinances, will declare by writing under his hand that the land, to which no claim has been made, is the property of the Crown.

J. M. DAVIES,
Special Officer.

Description of the Land referred to.

The land commonly called or known as Helambagahawatta, situated in the village of Daramitiara, in the West Giruwa pattu of the Hambantota District, in the Southern Province, containing in extent 1 rood and 30 perches, shown as lot 25d in preliminary plan 201, and in the annexed diagram ; and bounded as follows : on the north by a reservation for path declared to be Crown property under the Waste Lands Ordinances ; on the east and south by Katuwehena declared to be Crown property under the Waste Lands Ordinances ; on the west by Panchikatuwehena declared to be Crown property under the Waste Lands Ordinances, T. P. 251 265.



Scale of 4 Chains to an Inch.

Situation : Daramitiara village in West Giruwa pattu of Hambantota District.

Preliminary plan 201.

| Lot. | Name of Land. | Extent. |
|--------|---------------------|---------|
| 25d .. | Helambagahawatta .. | 0 1 30 |

Field sheet O ¹⁵/₈₋₁₆

Surveyor-General's Office,
Colombo, September 27, 1909.

3,604

H. O. BARNARD,
for Surveyor-General.
Hambantota S. O. 86—1909

Notice under "The Waste Lands Ordinances of 1897, 1899, 1900, and 1903."

TAKE notice that unless within three months from October 22, 1909, the persons, if any, who claim any interest in the lands hereinafter mentioned or in any one or more of such lands or to some interest therein make claim in person or in writing to the said lands or any of them or to some interest therein to J. M. Davies, Esq., Special Officer appointed under section 28 of "The Waste Lands Ordinances, 1897, 1899, 1900, and 1903," at his office at Fort, Colombo :

Such Special Officer, in pursuance of the powers vested in him by the said Ordinances, will declare by writing under his hand that the said lands or such of them, as to which no claim has been made, are the property of the Crown.

J. M. DAVIES,
Special Officer.

Description of the Lands referred to.

The following lots situated in the village of Karambahena, in the Mahagalboda Egoda korale of the Hiriya hatpattu of the Kurunegala District, in the North-Western Province, as described in the annexed diagram :—

Preliminary plan 1,980.

| Lot. | Name of Land. | Extent. | | |
|-------|--|---------|----|----|
| | | A. | R. | P. |
| H 982 | Wewaihalahenyaya, Diurapuyaya, Halmillagahamulapillewa | 52 | 2 | 0 |
| I 982 | Halmillagahapitiya | 0 | 2 | 23 |
| J 982 | Dolatuduweyaya | 82 | 1 | 9 |
| Q 982 | Bogahamulawewa (tank) | 0 | 1 | 23 |
| X 982 | Diurapuhenyaya | 1 | 0 | 27 |
| G 983 | Migahamulawewa (tank) | 7 | 2 | 35 |
| H 983 | Dangahamulagala | 1 | 1 | 16 |
| I 983 | Do. | 0 | 2 | 37 |
| J 983 | Bulugahamulagala | 1 | 2 | 29 |
| K 983 | Pitawalayaya | 93 | 3 | 20 |
| | | 242 | 1 | 19 |

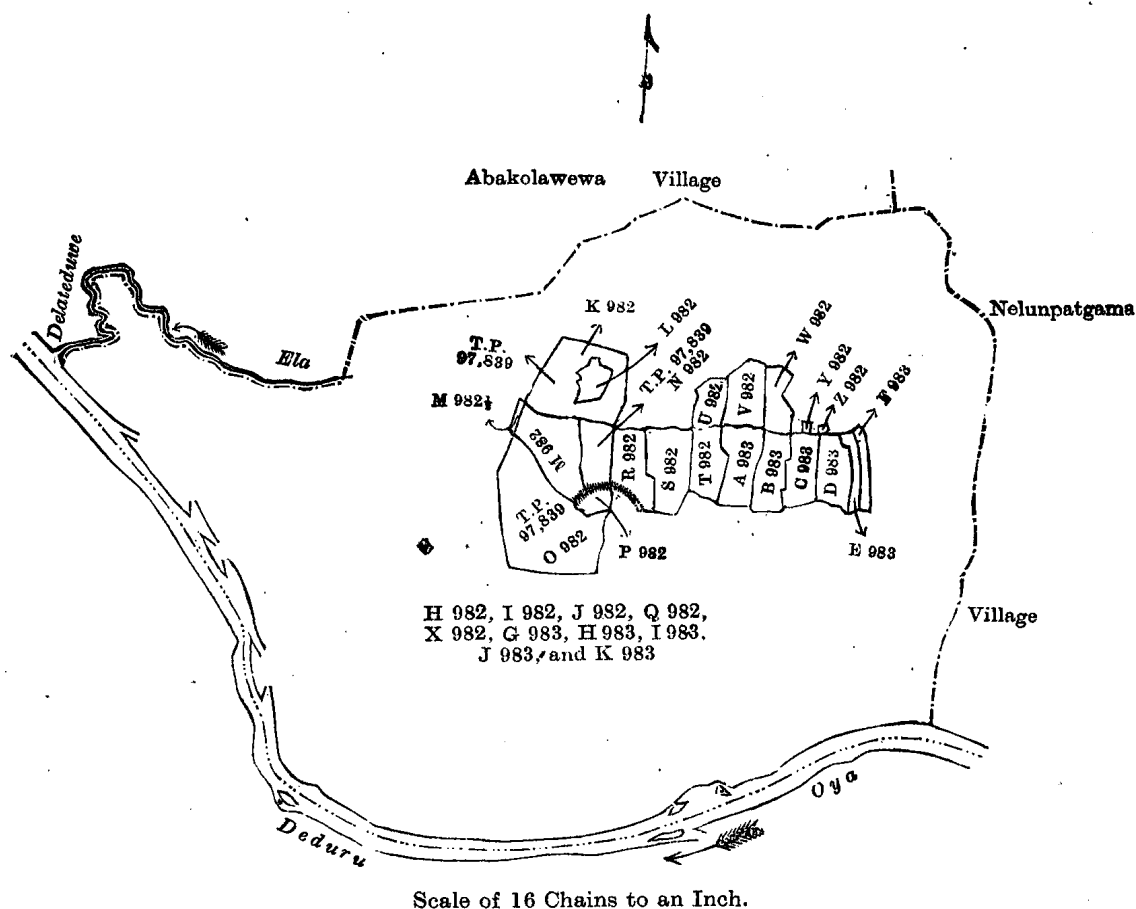
and bounded as follows : on the north by the village limit of Abakolawewa, the village limit of Nelunpatgama ; on the east by the village limit of Nelunpatgama ; on the south and west by the Deduru-oya.

NOTE.—The following lots lying within the above boundaries are excluded from this notice, and their aggregate acreage of 33 acres 1 rood and 11 perches is not included in the acreage of 242 acres 1 rood and 19 perches given above :—

Preliminary plan 1,980.

| Lot. | Name of Land. | Extent. | | |
|--------|---|---------|----|----|
| | | A. | R. | P. |
| K 982 | Wagahamulahena (part of T. P. 97,839) | 3 | 2 | 28 |
| L 982 | Siyambalagahamulawatta (part of T. P. 97,839) | 0 | 3 | 9 |
| M 982 | Gambirigahakumbura (part of T. P. 97,839) | 2 | 2 | 39 |
| M 982½ | Do. | 0 | 0 | 13 |
| N 982 | Do. | 1 | 1 | 30 |
| O 982 | Migahamulahena (part of T. P. 97,839) | 6 | 1 | 28 |
| P 982 | Bogahamulawewa (tank) (part of T. P. 97,839) | 0 | 2 | 15 |
| R 982 | Halmillagahakumbura | 1 | 2 | 35 |
| S 982 | Do. | 2 | 1 | 11 |
| T 982 | Dangahakumbura | 1 | 2 | 22 |
| U 982 | Migahamulawatta | 1 | 0 | 3 |
| V 982 | Do. | 1 | 2 | 37 |
| W 982 | Kohombagahawatta | 1 | 0 | 20 |
| Y 982 | Jambirigahamulakamatta | 0 | 0 | 8 |
| Z 982 | Makulegahamata | 0 | 0 | 8 |
| A 983 | Diulgahakumbura | 1 | 3 | 38 |
| B 983 | Gedaragawakumbura | 1 | 2 | 20 |
| C 983 | Medakumbura | 1 | 1 | 34 |
| D 983 | Do. | 1 | 3 | 0 |
| E 983 | Webadakumbura | 0 | 2 | 7 |
| F 983 | Do. | 0 | 2 | 6 |
| | | 33 | 1 | 11 |

[For Diagram see page 1508.]



Situation : Karambahena village in Hiriyala hatpattu of Kurunegala District.

Preliminary plan 1,980.

| Lot. | Name of Land. | Extent. | | |
|-------|---|------------|----------|-----------|
| | | A. | R. | P. |
| H 982 | Wewaihalahenyaya, Diurapuyaya, Halmillagahamulapillewa .. | 52 | 2 | 0 |
| I 982 | Halmillagahapitiya .. | 0 | 2 | 23 |
| J 982 | Dolatuduweyaya .. | 82 | 1 | 9 |
| Q 982 | Bogahamulawewa (tank) .. | 0 | 1 | 23 |
| X 982 | Diurapuhenyaya .. | 1 | 0 | 27 |
| G 983 | Migahamulawewa (tank) .. | 7 | 2 | 35 |
| H 983 | Dangahamulagala .. | 1 | 1 | 16 |
| I 983 | Do. .. | 0 | 2 | 37 |
| J 983 | Bulugahamulagala .. | 1 | 2 | 29 |
| K 983 | Pitawalayaya .. | 93 | 3 | 20 |
| | | 242 | 1 | 19 |

Lots excluded.

| | | | | |
|--------|--|---|---|----|
| K 982 | Wagahamulahena (part of T. P. 97,839) .. | 3 | 2 | 28 |
| L 982 | Siyambalagahamulawatta (part of T. P. 97,839) .. | 0 | 3 | 9 |
| M 982 | Gambirigahakumbura (part of T. P. 97,839) .. | 2 | 2 | 39 |
| M 982½ | Do. .. | 0 | 0 | 13 |
| N 982 | Do. .. | 1 | 1 | 30 |
| O 982 | Migahamulahena (part of T. P. 97,839) .. | 6 | 1 | 28 |
| P 982 | Bogahamulawewa (tank) (part of T. P. 97,839) .. | 0 | 2 | 15 |
| R 982 | Halmillagahakumbura .. | 1 | 2 | 35 |
| S 982 | Do. .. | 2 | 1 | 11 |
| T 982 | Dangahakumbura .. | 1 | 2 | 22 |
| U 982 | Migahamulawatta .. | 1 | 0 | 3 |
| V 982 | Do. .. | 1 | 2 | 37 |
| W 982 | Kohombagahawatta .. | 1 | 0 | 20 |
| Y 982 | Jambirigahamulakamatta .. | 0 | 0 | 8 |
| Z 982 | Makulegahamata .. | 0 | 0 | 8 |

| Lot. | Name of Land. | Extent. | | |
|----------|----------------------|-----------|----------|-----------|
| | | A. | R. | P. |
| A 983 .. | Diulgahakumbura .. | 1 | 3 | 38 |
| B 983 .. | Gedaragawakumbura .. | 1 | 2 | 20 |
| C 983 .. | Medakumbura .. | 1 | 1 | 34 |
| D 983 .. | Do. .. | 1 | 3 | 0 |
| E 983 .. | Webadakumbura .. | 0 | 2 | 7 |
| F 983 .. | Do. .. | 0 | 2 | 6 |
| | | 33 | 1 | 11 |

Field sheet I ⁹ 33 A.

Surveyor-General's Office,
Colombo, September 30, 1909.
3,605

W. C. S. INGLES,
for Surveyor-General.
Kurunegala S. O. 75—1909

Notice under "The Waste Lands Ordinances of 1897, 1899, 1900, and 1903."

TAKE notice that unless within three months from October 22, 1909, the persons, if any, who claim any interest in the lands hereinafter mentioned or in any one or more of such lands or to some interest therein make claim in person or in writing to the said lands or any of them or to some interest therein to J. G. Fraser, Esq., Special Officer appointed under section 28 of "The Waste Lands Ordinances, 1897, 1899, 1900, and 1903," at his office at Fort, Colombo:

Such Special Officer, in pursuance of the powers vested in him by the said Ordinances, will declare by writing under his hand that the said lands or such of them, as to which no claim has been made, are the property of the Crown.

J. G. FRASER,
Special Officer.

Description of the Lands referred to.

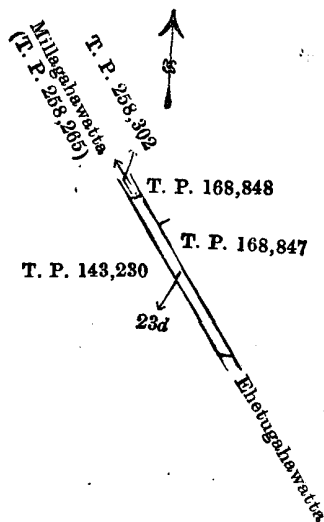
The following lots situated in the village of Tambagala, in the Pitigal Korale North of the Chilaw District, in the North-Western Province, as described in the annexed diagrams:—

I.

Preliminary plan 243.

| Lot. | Name of Land. | Extent. | | |
|--------|-------------------------------------|---------|----|----|
| | | A. | R. | P. |
| 23d .. | Kajugahawatta (road reservation) .. | 0 | 1 | 10 |

and bounded as follows: on the north by T. P. 258,302, Millagahawatta sold by the Crown to Siriwardene Mudiyansele Sitappuhamy of Tambagala (T. P. 258,265), T. P. 168,848; on the east by T. P. 168,847; on the south by Ehetugahawatta sold by the Crown to Hettiachchi Mudalige Heturala of Tambagala; on the west by T. P. 143,230.



Scale of 8 Chains to an Inch.

Situation : Tambagala village in Pitigal Korale North of Chilaw District.

Preliminary plan 243.

| Lot. | Name of Land. | Extent. A. R. P. |
|--------|-------------------------------------|---------------------|
| 23d .. | Kajugahawatta (road reservation) .. | 0 1 10 |

Sheet I ¹¹
22—30

Surveyor-General's Office,
Colombo, August 31, 1909.

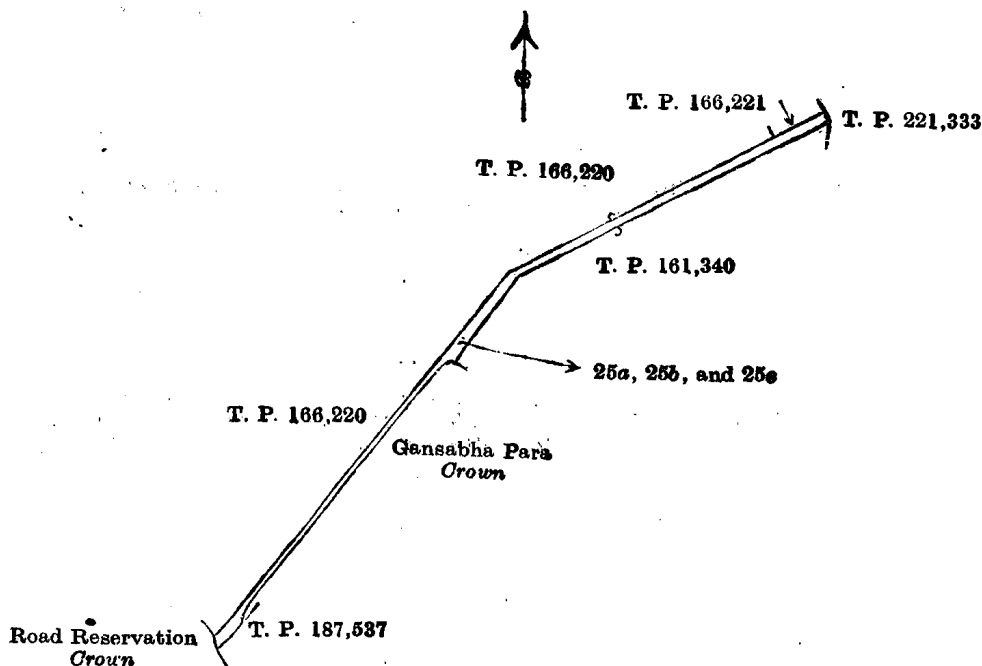
J. B. M. RIDOUT,
for Surveyor-General.

II.

Preliminary plan 243.

| Lot. | Name of Land. | Extent. A. R. P. |
|--------|---|---------------------|
| 25a .. | Korossa (road reservation) .. | 0 1 5 |
| 25b .. | Do. .. | 0 2 17 |
| 25c .. | Aliyapelakadapuhena (road reservation) .. | 0 0 6 |
| | | 0 3 28 |

and bounded as follows: on the north by T. Ps. 166,220 and 166,221; on the east by T. Ps. 221,333, 161,340, Gansabha para claimed by the Crown; on the south by T. P. 187,537, a road reservation claimed by the Crown; on the west by T. P. 166,220.



Scale of 8 Chains to an Inch.

Situation: Tambagala village in Pitigal Korale North of Chilaw District.

Preliminary plan 243.

| Lot. | Name of Land. | Extent. A. R. P. |
|--------|--|---------------------|
| 25a .. | Korossa (road reservation) .. | 0 1 5 |
| 25b .. | Do. .. | 0 2 17 |
| 25c .. | Aliyapelakadapuhena road (road reservation) .. | 0 0 6 |
| | | 0 3 28 |

Sheet I ¹¹
6—14

Surveyor-General's Office,
Colombo, August 31, 1909.

J. B. M. RIDOUT,
for Surveyor-General.
Chilaw S.O. 2—1909

Notice under "The Waste Lands Ordinances of 1897, 1899, 1900, and 1903."

TAKE notice that unless within three months from October 22, 1909, the persons, if any, who claim any interest in the lands hereinafter mentioned or in any one or more of such lands make claim in person or in writing to the said lands or any of them or to some interest therein to J. G. Fraser, Esq., Special Officer appointed under section 28 of "The Waste Lands Ordinances; 1897, 1899, 1900, and 1903," at his office at Fort, Colombo :

Such Special Officer, in pursuance of the powers vested in him by the said Ordinances, will declare by writing under his hand that the said lands or such of them, as to which no claim has been made, are the property of the Crown.

J. G. FRASER,
Special Officer.

Description of the Lands referred to.

The following lots situated in the village of Pahamburutota, in the Dehiwinipalata korale of the Udukinda division, in the Province of Uva, as described in the annexed diagram :—

Preliminary plan 106.

| Lot. | Name of Land. | Extent. | | |
|------|--|---------|----|----|
| | | A. | R. | P. |
| 1 | Harabandielakella | 18 | 2 | 28 |
| 2 | Watupitiyeyaya, Aswedumahena | 33 | 0 | 16 |
| 3 | Aswedumapatana | 5 | 0 | 17 |
| 6 | Kinagahamaditta, Kalugahakandapatana, Gonawalatenna, Medapatana, Hapugastalawepatana, Tawalanwillepatana, Ilipatukotuwwa, Ketawelapatana, Galpotuketiya, Bambaragalapatana | 525 | 0 | 20 |
| 6b | Kataranpatana | 1 | 0 | 0 |
| 7 | Ruppakandurehena, Polwattehenyaya, Nattaranwelketiya, Welanhena | 35 | 0 | 1 |
| 9 | Nattaranwelketiyehenyaya | 8 | 1 | 35 |
| 10 | Dehiattearawekella | 0 | 1 | 32 |
| 14 | Dewelmedakumbura | 1 | 1 | 34 |
| 16 | Portion of Mulata-arawakandura | 2 | 0 | 20 |
| 17 | Portion of Uma-oya | 11 | 2 | 33 |
| 18 | Dehiatta-arawekandura | 2 | 3 | 19 |
| 19 | Ruppekandura | 0 | 1 | 0 |
| | | 645 | 1 | 15 |

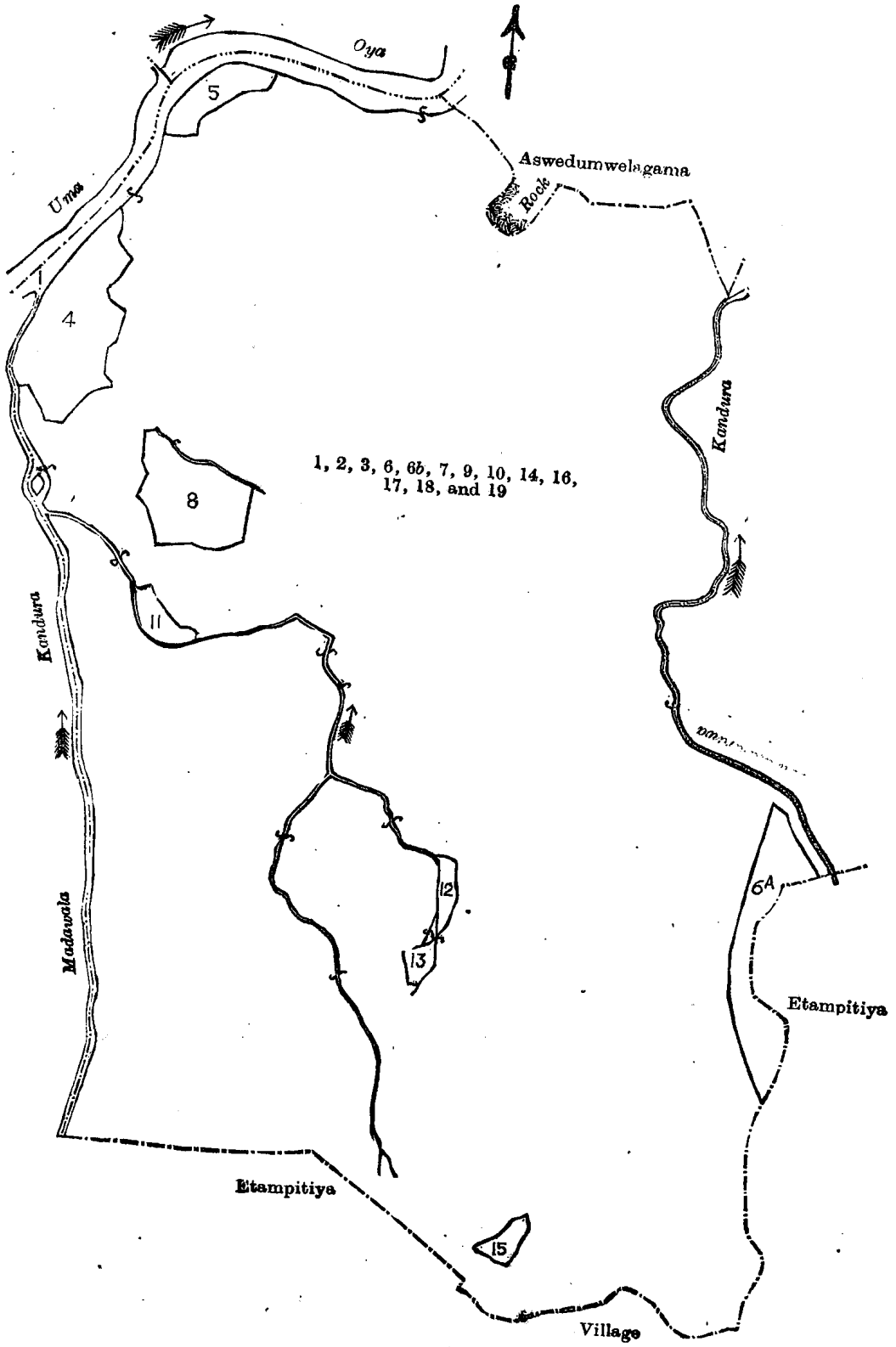
and bounded as follows : on the north by the Uma-oya, the village limit of Aswedume-elagama ; on the east by Mulata-arawakandura, the village limit of Etampitiya ; on the south by the village limit of Etampitiya ; on the west by the Madawalakandura, the Uma-oya.

NOTE.—The following lots lying within the above boundaries are excluded from this notice, and their aggregate acreage of 36 acres 1 rood and 17 perches is not included in the acreage of 645 acres 1 rood and 15 perches given above :—

Preliminary plan 106.

| Lot. | Name of Land. | Extent. | | |
|------|---|---------|----|----|
| | | A. | R. | P. |
| 4 | Bogahakumbura | 11 | 3 | 16 |
| 5 | Mahawelatenna | 3 | 3 | 14 |
| 6a | Hataranpatana (part of Etampitiya estate) (T. P. 245,836) | 7 | 2 | 0 |
| 8 | Patantigastenna, Mahawatta, Udahagedera | 8 | 1 | 0 |
| 11 | Dehiatharawa | 1 | 3 | 7 |
| 12 | Wekada | 1 | 0 | 8 |
| 13 | Helawekada | 0 | 3 | 34 |
| 15 | Pahalakinagahamaditta (T. P. 154,072) | 1 | 0 | 18 |
| | | 36 | 1 | 17 |

[For Diagram see page 1512.]



Scale of 16 Chains to an Inch.

Situation : Pahamburutota village in Dehiwinipalata korale of Badulla District.

Preliminary plan 106.

| Lot. | Name of Land. | Extent. | | |
|------|--|------------|----------|-----------|
| | | A. | R. | P. |
| 1 | Harabandielakella | 18 | 2 | 28 |
| 2 | Watupitiyeyaya, Aswedumahena | 33 | 0 | 16 |
| 3 | Aswedumapatana | 5 | 0 | 17 |
| 6 | Kinagahamaditta, Kalugahakandapatana, Gonawalattenna, Medapatana, Hapugastalawepatana, Tawalanwillepatana, Ilipatukotuwewa, Ketawelapatana, Galpotuketiya, Bambaragalapatana | 525 | 0 | 20 |
| 6b | Kataranpatana | 1 | 0 | 0 |
| 7 | Ruppakandurehena, Polwattehenyaya, Nattaranwelketiya, Welanhena | 35 | 0 | 1 |
| 9 | Nattaranwelketiyehenyaya | 8 | 1 | 35 |
| 10 | Dehiattearawekella | 0 | 1 | 32 |
| 14 | Dewelmedakumbura | 1 | 1 | 34 |
| 16 | Portion of Mulata-arawakandura | 2 | 0 | 20 |
| 17 | Portion of Uma-oya | 11 | 2 | 33 |
| 18 | Dehiatta-arawekandura | 2 | 3 | 19 |
| 19 | Ruppekandura | 0 | 1 | 0 |
| | | 645 | 1 | 15 |

Lots excluded.

| | | | | |
|----|---|-----------|----------|-----------|
| 4 | Bogahakumbura | 11 | 3 | 16 |
| 5 | Mahawelatenna | 3 | 3 | 14 |
| 6a | Hataranpatana (part of Etampitiya estate) (T. P. 245,836) | 7 | 2 | 0 |
| 8 | Patangigastenna, Mahawatta, Udahagedera | 8 | 1 | 0 |
| 11 | Dehiatharawa | 1 | 3 | 7 |
| 12 | Wekada | 1 | 0 | 8 |
| 13 | Helawekada | 0 | 3 | 34 |
| 15 | Pahalakinagahamaditta (T. P. 154,072) | 1 | 0 | 18 |
| | | 36 | 1 | 17 |

Surveyor-General's Office,
Colombo, September 10, 1909.
3,607

J. B. M. RIDOUT,
for Surveyor-General.
Uva S. O. 45—1909