

Ceylon Government Gazette

Published by Authority.

No. 6,337 — FRIDAY, OCTOBER 29, 1909.

PART I.—General: Minutes, Proclamations, Appointments, and General Government Notifications.
PART II.—Legal and Judicial.

PART III.—Provincial Administration.
PART IV.—Land Settlement.
PART V.—Mercantile, Marine, Municipal, Local, &c.

Separate paging is given to each Part in order that it may be filed separately.

Part IV.—Land Settlement:

	PAGE		PAGE
Preliminary Notices	1515	Final Orders	1556

PRELIMINARY NOTICES.

Notice under "The Waste Lands Ordinances of 1897, 1899, 1900, and 1903."

TAKE notice that unless within three months from October 29, 1909, the persons, if any, who claim any interest in the lands hereinafter mentioned or in any one or more of such lands or to some interest therein make claim in person or in writing to the said lands or any of them or to some interest therein to J. G. Fraser, Esq., Special Officer appointed under section 28 of "The Waste Lands Ordinances, 1897, 1899, 1900, and 1903," at his office at Fort, Colombo:

Such Special Officer, in pursuance of the powers vested in him by the said Ordinances, will declare by writing under his hand that the said lands or such of them, as to which no claim has been made, are the property of the Crown.

J. G. FRASER,
Special Officer.

Description of the Lands referred to.

The following lots situated in the village of Habarakada, in the Hinidum pattu of the Galle District, in the Southern Province, as described in the annexed diagrams:—

I.

Preliminary plan 475.

Lot.	Name of Land.	Extent.		
		A.	R.	P.
13 ..	Haldombadeniya	0	0	16
16 ..	Do.	0	0	7
18 ..	Indigahagodella	0	2	4
20 ..	Ethwalagawagodella, Mediyawegodelledeniya, Haldombedeniya	11	0	23
138 ..	Batuwanketawattata-allapukella	0	0	16
139 ..	Polgahawilagodella <i>alias</i> Bategodella, Mahaokandehena	11	0	31
140 ..	Mahaokandehena	41	0	32

Lot.	Name of Land.	Extent.		
		A.	R.	P.
229a	Millagahagodella	1	0	23
230a	Delgahagodella	1	2	38
233	Kapaladeniya	0	0	4
235	Do.	0	3	10
236	Do.	8	0	13
246	Ethwalagodella, Magurawilagodella	4	2	7
248	Kahabathdolagodella <i>alias</i> Bemmagawagodella	16	1	34
248½	Kahabathdoladeniya <i>alias</i> Bemmedeniya	6	0	24
262	Koswalaokanda, Nelumehena, Batuwanketawattehena, Kudugalpolahena	571	2	10
267	Kospelahena	10	0	21
269	Pewigalahena	10	1	37
270	Dikhena	83	2	18
315.	Tinigalakanda (rock and forest)	7	1	17
317	Linigalahena, Rukattanagahahena	105	0	34
357	Indalawetiyedeniya	2	3	39
358	Do.	2	0	13
365	Heenelagawadeniya	0	0	32
366	Dikdeniyegodella	0	2	24
367	Umandoladeniya	0	2	26
368	Dikdeniya	10	3	1
368½	Dikdeniyegodella	0	2	25
369	Kahabaddalagodahena, Midiwinnekanda, Andagalamukalana	1,964	0	0
369½	Weralugalaeladeniya	0	1	2
369a	Kirimetiwalaokandekumbura	0	3	13
369b	Kirimetiwalakumburealutkella	0	2	20
383	Mahapanwiladeniya	10	3	3
384	Panwiladeniyegodella	0	3	34
385	Mahapanwiladeniya	0	2	32
386	Nawalahenedeniya	1	0	8
387	Do.	0	0	28
388	Mahamidiwinnedeniya	0	1	16
389	Kahabaddoladeniya	0	1	5
390	Midiwinnehena	1	0	9
391	Modaradeniya	0	1	12
392a	Kahabathdolagodella	0	1	5
392b	Kahabathdolaokanda	1	3	32
393	Kahabathdoladeniya	0	1	34
393a	Do.	0	2	18
393a1	Kahabathdoladeniyehena	0	0	8
393b	Do.	7	2	29
393c	Do.	0	2	36
394	Kahabathdoladeniya	0	0	28
394a	Kahabathdolahena	1	0	27
394b	Kahabathdolagodella	2	3	1
395	Nawalahenedeniya	0	3	5
401	Aluthena	0	1	17
419	Batugulanehena, Nawalahena, Balakandehena	890	1	0
420	Balakandehena	0	2	20
421	Dikhenedeniya	0	2	23
		3,800	2	4

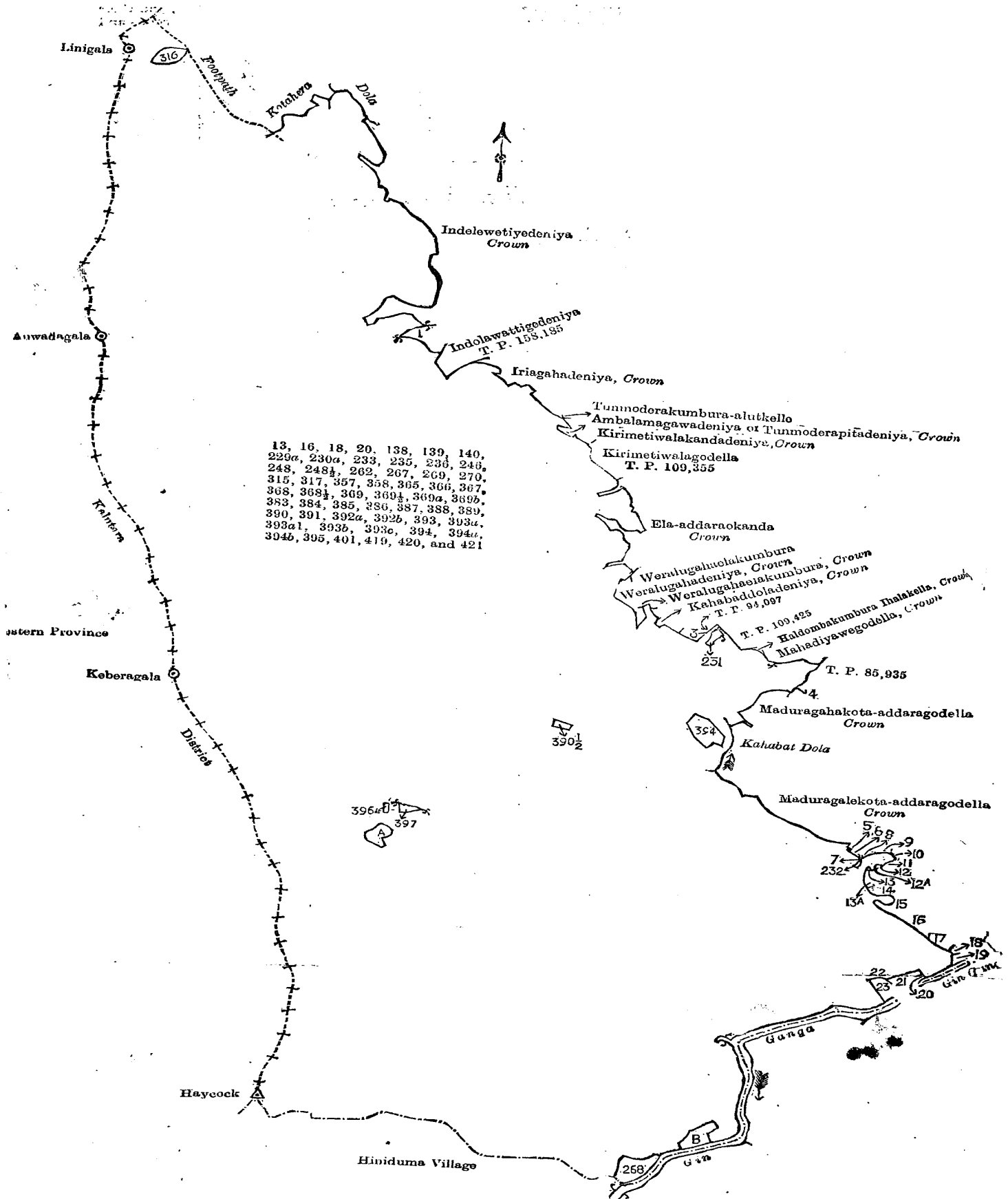
and bounded as follows : on the north by the boundary of the Kalutara District, a footpath, the Kotahera-dola ; on the east by the Kotahera-dola, Indalawetiyedeniya claimed by the Crown, the Indalawetiye-ela. Indalawetiyedeniya (T. P. 158,185), Iriyagahadeniya claimed by the Crown, Tunmodarakumburealutkella claimed by R. D. S. Wijewanta and others, Ambalamagawadeniya *alias* Tunmodarapitadeniya claimed by the Crown, Kirimetiwalakandedeniya claimed by the Crown, Kirimetiwalagodella (T. P. 109,355), Ela-addarakanda claimed by the Crown, Weralugahaalakumbura claimed by Galboda Liyanage Agoris and others, Weralugahadeniya claimed by the Crown, Weralugahaalakumbura claimed by the Crown, Kahabathdoladeniya claimed by the Crown, Kahabathdolabemmalangadeniya claimed by G. Mendiris and others, T. Ps. 94,097 and 109,425, Haldombekumbureihalakella claimed by the Crown, Mahadiyawegodella claimed by the Crown, T. P. 85,935, Magurawilakumbura claimed by H. S. de Silva and others, Maduragalakota-addaragodella claimed by the Crown, the Kahabathdola, Maduragalakota-addaragodella claimed by the Crown, Kapaladeniya claimed by the Crown, Olimulledeniya (T. P. 125,646), Kapaladeniya claimed by the Crown, Olimulledeniya (T. P. 125,646), Olimullekumbura claimed by W. Karunaratne, Polgahawala, Minirampolagodella (T. P. 86,250), Nattampitiekumbura claimed by W. K. William, T. P. 85,899, Nattampitiekumbura claimed by W. K. William, T. P. 85,899, Polgahawilakumbura claimed by R. D. S. Wijewanta, Polgahawila claimed by Don Siman de Silva and R. D. S. Wijewanta, Galagawadeniyekumbura claimed by Don Siman de Silva, Arachchi, Mahaokandeowita claimed by R. D. S. Wijewanta, Waturawekumbura claimed by ditto, Mahaokandehene-watta claimed by ditto : on the south by the Gin-ganga, Batuwanketawatta claimed by R. D. S. Wijewanta, the Batuwanketa-ela, Batuwanketaduwa claimed by R. D. S. Wijewanta, the Gin-ganga, the village limit of Hiniduma ; on the west by the village limit of Hiniduma, the boundary of the Kalutara District.

NOTE.—The following lots lying within the above boundaries are excluded from this notice, and their aggregate acreage of 25 acres 3 roods and 14 perches is not included in the acreage of 3,800 acres 2 roods and 4 perches given above:—

Preliminary plan 475.

Lot.	Name of Land.	Extent.		
		A.	R.	P.
232	Kapallegodella	0	0	10
251	Kahabathdolaowita	0	2	33
263	Kospelaweokandeowita	0	1	13
B { 264	Kospelaweokandewatta	0	3	3
265	Do.	1	1	9
266	Kospelawekumbura	2	0	3
268	Parandela-elaokanda (T. E. 186,905)	6	3	5
316	Linigalakandewatta	3	2	6
390½	Midiwinneminirampola (T. P. 162,593)	1	0	10
392	Watawalaminirampola (T. Ps. 158,369 and 199,563)	5	0	29
396	Pahalawatta	0	1	17
397	Balakandewela	0	3	20
398	Balakandewatta	0	1	32
A { 399	Do.	1	3	27
400	Do.	0	1	37
		25	3	14

[For Diagram see page 1518.]



- | | |
|--|--|
| 1 Indelewetiya-ela | 13 Natampitiyakumbura |
| 3 Kahabaddolalabemalangadeniya | 13a Polgahawaladeniyakumbura, T. P. 85,899 |
| 4 Magurawilakumbura | 14 Polgahawilokumbura |
| 5 Kapaladeniya, Crown | 15 Polgahawila |
| 6 Olumulledeniya, T. P. 125,646 | 16 Galgawadeniyakumbura |
| 7 Kapaladeniya, Crown | 17 Mahaokandaowita |
| 8 Do. | 18 Waturawekumbura |
| 9 Olumulledeniya, T. P. 125,646 | 19 Mahaokandohenewatta |
| 10 Olumullakumbura | 20 Batuwanketawatta |
| 11 Polgahawala, Miniranpolagodella, T. P. 86,250 | 21 Do. |
| 12 Natampitiyakumbura | 22 Batuwanketa-ela |
| 12a Polgahawaladeniyakumbura, T. P. 85,899 | 23 Batuwanketaduwa |

Scale of 32 Chains to an Inch.

Situation : Habarakada village in Hinidum pattu of Galle District.

Preliminary plan 475.

Lot.	Name of Land.	Extent.		
		A.	R.	P.
13	Haldombadeniya	0	0	16
16	Do.	0	0	7
18	Indigahagodella	0	2	4
20	Ethwalagawagodella, Mediyawegodelledeniya, Haldombedeniya	11	0	23
138	Batuwanketawattata-allapukella	0	0	16
139	Polgahawilagodella <i>alias</i> Batagodella, Mahaokandehena	11	0	31
140	Mahaokandehena	41	0	32
229 ^a	Millagahagodella	1	0	23
230 ^a	Delgahagodella	1	2	38
233	Kapalledeniya	0	0	4
235	Do.	0	3	10
236	Do.	8	0	13
246	Ethwalagodella, Magurawilagodella	4	2	7
248	Kahabathdolagodella <i>alias</i> Bemmagawagodella	16	1	34
248 $\frac{1}{2}$	Kahabathdoladeniya <i>alias</i> Bemmedeniya	6	0	24
262	Koswalaokanda, Nelumehena, Batuwanketawattahena, Kudugalpolahena	571	2	10
267	Kospelahena	10	0	21
269	Pewigalahena	10	1	37
270	Dikhena	83	2	18
315	Tinigalakanda (rock and forest)	7	1	17
317	Linigalahena, Rukattanagahahena	105	0	34
357	Indalawetiyedeniya	2	3	39
358	Do.	2	0	13
365	Heenelagawadeniya	0	0	32
366	Dikdeniyegodella	0	2	24
367	Umandoladeniya	0	2	26
368	Dikdeniya	10	3	1
368 $\frac{1}{2}$	Dikdeniyegodella	0	2	25
369	Kahabaddalagodahena, Midiwinnekanda, Andagalamukalana	1,964	0	0
369 $\frac{1}{2}$	Weralugalaeladeniya	0	1	2
369 ^a	Kirimetiwalaokandekumbura	0	3	13
369 ^b	Kirimetiwalakumburealutkella	0	2	20
383	Mahapanwiladeniya	10	3	3
384	Panwiladeniyegodella	0	3	34
385	Mahapanwiladeniya	0	2	32
386	Nawalahenedeniya	1	0	8
387	Do.	0	0	28
388	Mahamidiwinnedeniya	0	1	16
389	Kahabaddoladeniya	0	1	5
390	Midiwinnehena	1	0	9
391	Modaradeniya	0	1	12
392 ^a	Kahabathdolagodella	0	1	5
392 ^b	Kahabathdolaokanda	1	3	32
393	Kahabathdoladeniya	0	1	34
393 ^a	Do.	0	2	18
393 ^{a1}	Kahabathdoladeniyehena	0	0	8
393 ^b	Do.	7	2	29
393 ^c	Do.	0	2	36
394	Kahabathdoladeniya	0	0	28
394 ^a	Kahabathdolahena	1	0	27
394 ^b	Kahabathdolagodella	2	3	1
395	Nawalahenedeniya	0	3	5
401	Aluthena	0	1	17
419	Batugulanehena, Nawalahena, Balakandehena	890	1	0
420	Balakandehena	0	2	20
421	Dikhenedeniya	0	2	23
		3,800	2	4
<i>Lots excluded.</i>				
232	Kapallegodella	0	0	10
251	Kahabathdolaowita	0	2	33
263	Kospelaweokandewita	0	1	13
264	Kospelaweokandewatta	0	3	3
B } 265	Do.	1	1	9
266	Kospelawekumbura	2	0	3
268	Parandela-elaokanda (T. P. 186,905)	6	3	5
316	Linigalakandewatta	3	2	6
390 $\frac{1}{2}$	Midiwinnemirampola (T. P. 162,593)	1	0	10
392	Watawalaminirampola (T. Ps. 158,369 and 199,563)	5	0	29

Lot.	Name of Land.	Extent.		
		A.	R.	P.
396	Pahalawatta	0	1	17
397	Balakandewela	0	3	20
398	Balakandewatta	0	1	32
399	Do	1	3	27
400	Do.	0	1	37
		25	3	14

Field sheets O 24-32, O 40-48, O 33-41, O 39-47, O 23-31 & O 56-64

Surveyor-General's Office,
Colombo, July 1, 1909.

J. B. M. RIDOUT,
for Surveyor-General.

II.

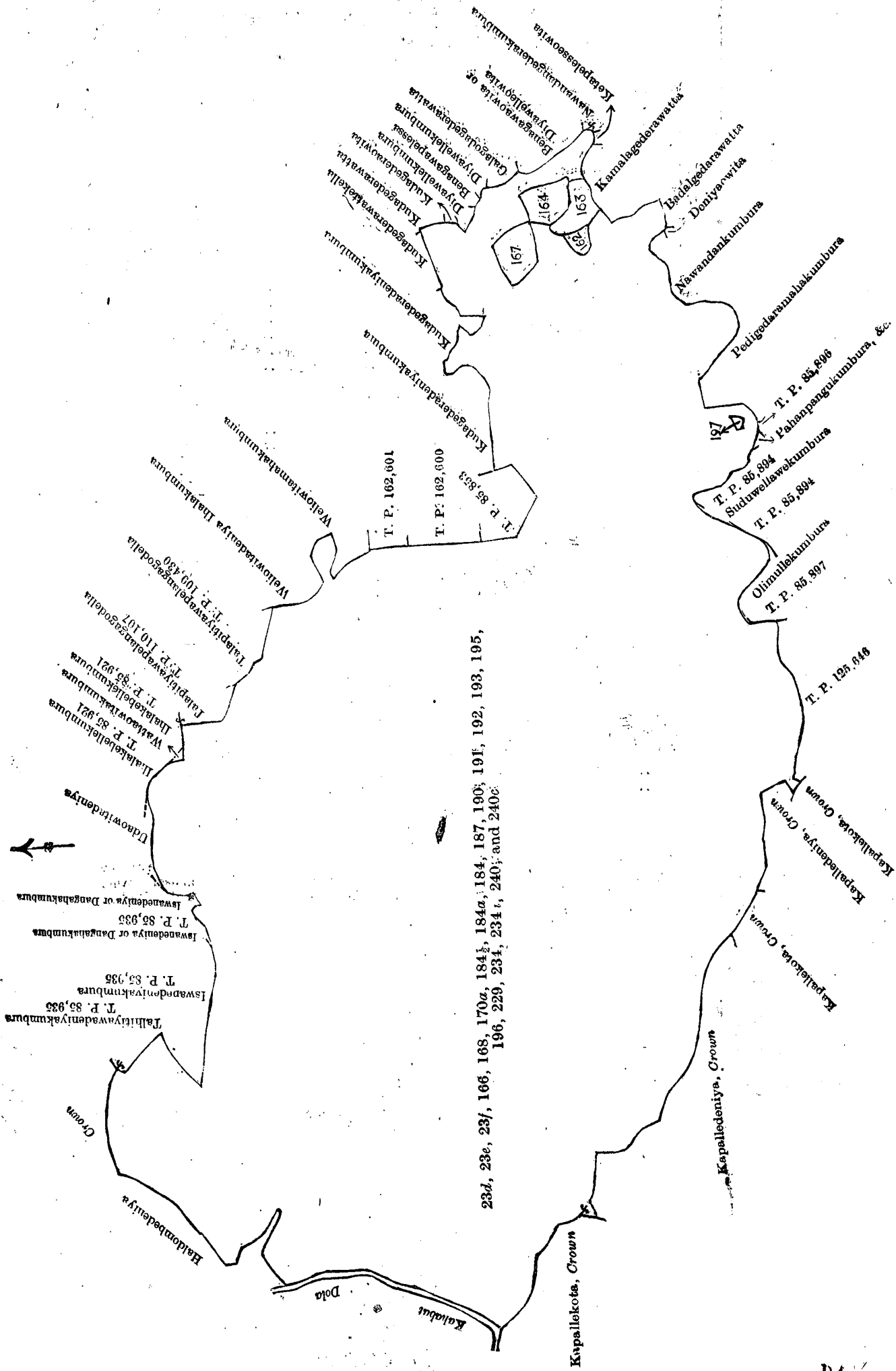
Preliminary plan 475.

Lot.	Name of Land.	Extent.		
		A.	R.	P.
23d	Wataowitadadeniya	1	0	16
23e	Maduragalakotedelgahagodella	1	2	4
23f	Maduragalakotepatana	2	3	24
166	Nawandannagedarahena, Kudagedaraokanda	8	3	10
168	Nawandannagedarabene	1	3	6
170a	Kudagedarahena	0	3	20
184½	Metiwilegodella	0	1	18
184a	Do.	0	0	8
184	Do.	0	1	9
187	Pelangahagodella	0	2	10
190	Kudagedaradeniyepessa	0	1	5
191	Maduragalakota-addaragodella	0	1	25
192	Maduragalakotadeniya	0	2	1
193	Suduwellawedeniya	2	2	39
195	Welipangahagodella	1	3	16
196	Suduwellawedeniya	0	1	17
229	Olimullekumbura	0	3	0
234	Kapalledeniya	0	0	8
234a	Pelangahagodella	0	2	12
240	Maduragalagodella, Pelangahagodella, Acharigedara- godella, Maduragalakota-addaragodella, Sudu- wellawekota	176	1	10
240c	Maduragalapelangahagodella	3	2	37
		205	3	15

and bounded as follows: on the north by Haldombedeniya claimed by the Crown, Talhitiyawedeniyekumbura (T. P. 85,935), Iswanedeniyekumbura (T. P. 85,935), Iswanedeniya *alias* Dangahakumbura claimed by H. Simandris and others (T. P. 85,935), Iswanedeniya *alias* Dangahakumbura claimed by H. Simandris and others, Udaowitadeniyelutkella claimed by ditto and others, Ihalakebellakumbura (T. P. 85,921), Watteowitekumbura claimed by M. Achchi Abaran de Silva, Ihalakebellakumbura (T. P. 85,921), Talapitiyawepelangahagodella (T. Ps. 110,107 and 109,430), Weliowitadeniyehalakebellakumbura claimed by D. W. Wickrama-
sinhe, Weliowitamahakumbura claimed by ditto, T. Ps. 162,601, 162,600, and 85,853, Kudagedaradeniyekumbura claimed by Kudage Cornelis and others, Kudagedarawattekella claimed by Y. Janis and others; on the east by Kudagedarawatta claimed by Kumbure Liyana Achchi Poronis and others, Kudagedaraowita claimed by Kudage Cornelis and others, Diyawellekumbura claimed by Don Andiris Subasinhe and others, Benegawapelessa claimed by Kudage Cornelis and others, Diyawellekumbura claimed by Don Andiris Subasinhe and others, Gagodagedarawatta claimed by ditto, Benegawaowita *alias* Diyawelleowita claimed by ditto, Nawandannagedarakumbura claimed by Potupitiye Gamachihige Andiris and others; on the south by Ketapelesseowita claimed by K. Andirishamy and others, Kamalagedarawatta claimed by Potupitiye Gamacharige Andiris and others, Badalgedarawatta claimed by K. Andirishamy and others, Deniyewita claimed by ditto, Nawandannakumbura claimed by Potupitiye Gamacharige Andiris and others, Pedigedaramahakumbura claimed by D. N. W. Karunaratne and others, T. P. 85,896, Pahenpangukumbura, &c., claimed by C. E. Dias and others, T. P. 85,894, Suduwellawekumbura claimed by K. Hinni Appu, T. P. 85,894, Olimullekumbura claimed by C. E. Dias and others, T. Ps. 85,897 and 125,646, Kapallekota claimed by the Crown, Kapalledeniya claimed by the Crown, Kapallekota claimed by the Crown; on the west by Kahabatdola, Haldombedeniya claimed by the Crown.

NOTE.—The following lots lying within the above boundaries are excluded from this notice, and their aggregate acreage of 2 acres 1 rood and 24 perches is not included in the acreage of 205 acres 3 roods and 15 perches given above:—

Lot	Name of Land.	Extent.		
		A.	R.	P.
162	Nawangedarawattekella	0	0	34
163	Nawandannagedaradeniya	0	2	17
164	Weralugasowita (waste land)	0	2	29
167	Nawannagodaokandewatta	0	3	13
197	Welipauregodellewatta	0	0	11
		2	1	24



Situation : Habarakada village in Hinidum pattu of Galle District.

Preliminary plan 475.

Lot.	Name of Land.	Extent.		
		A.	R.	P.
23d	Wataowitadadeniya	1	0	16
23e	Maduragalakotedelgahagodella	1	2	4
23f	Maduragalakotepatana	2	3	24
166	Nawandannagedarahena, Kudagedaraokanda	8	3	10
168	Nawandannagedarabene	1	3	6
170a	Kudagedarahena	0	3	20
184½	Metiwilegodella	0	1	18
184a	Do.	0	0	8
184	Do.	0	1	9
187	Pelangahagode la	0	2	10
190	Kudagedaradeniyepelessa	0	1	5
191	Maduragalakota-addaragodella	0	1	25
192	Maduragalakotadeniya	0	2	1
193	Suduwellaawedeniya	2	2	39
195	Welipangahagodella	1	3	16
196	Suduwellaawedeniya	0	1	17
229	Olimullekumbura	0	3	0
234	Kapalldeniyaya	0	0	8
234a	Pelangahagodella	0	2	12
240	Maduragalagodella, Pelangahagodella, Acharigedara-godella, Maduragalakota-addaragodella, Sudu-wellaawekota	176	1	10
240c	Maduragalapelangahagodella	3	2	37
		205	3	15

Lots excluded.

162	Nawangedarawattekella	0	0	34
163	Nawandannagedaradeniya	0	2	17
164	Weralugasowita (waste land)	0	2	29
167	Nawannagodaokandwatta	0	3	13
197	Welipauregodellewatta	0	0	11
		2	1	24

Surveyor-General's Office,
Colombo, July 1, 1909.

J. B. M. RIDOUT,
for Surveyor-General.

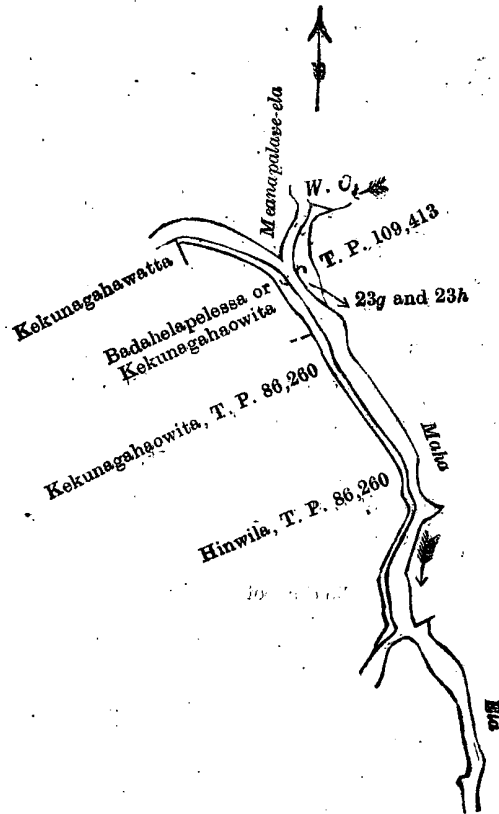
III.

Preliminary plan 475

Lot	Name of Land.	Extent.		
		A.	R.	P.
23g	Miyanapalawemodaraowita	0	2	0
23h	Maharawelemahaelaivura (stream reservation)	0	1	30
		0	3	30

and bounded as follows : on the north by the Maha-ela, the Miyanapalawe-ela, a water-course ; on the east by T. P. 109,413, the Maha-ela ; on the south by the Maha-ela ; on the west by Heenwila, Kekunagahaowita (T. P. 86,260), Badahelapelessa *alias* Kekunagahaowita claimed by Kumbure Liyana Achchige Mathes, Kekunagahawatta claimed by ditto.

[For Diagram see page 1523.]



Scale of 8 Chains to an Inch.

Situation : Habarakada village in Hinidum pattu of Galle District.

Preliminary plan 475.

Lot.	Name of Land.	Extent.		
		A.	R.	P.
23g	Miyapalawemodaraowita	0	2	0
23h	Maharawelemahaivura (stream reservation)	0	1	30
		0	3	30

Field sheet O⁹ 33-41

Surveyor-General's Office,
Colombo, July 1, 1909.

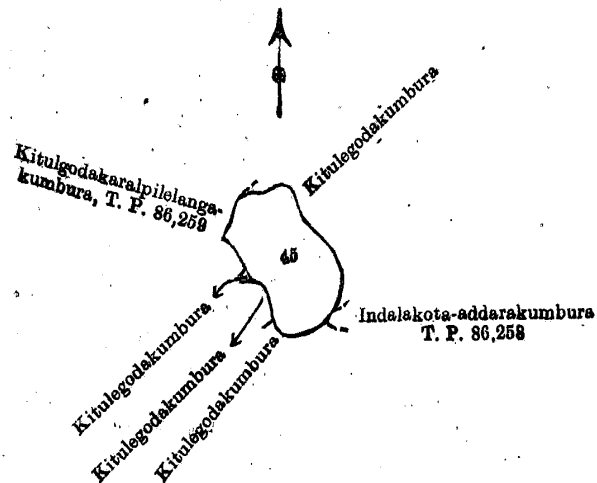
J. B. M. RIDOUT,
for Surveyor-General.

IV.

Preliminary plan 475.

Lot.	Name of Land.	Extent.		
		A.	R.	P.
45	Millagahagodella	2	1	4

and bounded as follows : on the north by Kitulegodakumbura claimed by Kumbura Liyana Achchige Mathes and others ; on the east by Kitulegodakumbura claimed by Kumbura Liyana Achchige Mathes and others ; on the south by Indalokota-addarakumbura (T. P. 86,258), Kitulegodakumbura claimed by Kumbura Liyana Achchige Mathes ; on the west by Kitulegodakumbura claimed by Kumbura Liyana Achchige Mathes, Kitulegodakarapolalangakumbura claimed by ditto (T. P. 86,259).



Scale of 8 Chains to an Inch.

Situation: Habarakada village in Hinidum pattu of Galle District.

Preliminary plan 475.

Lot.	Name of Land.	Extent.		
		A.	R.	P.
45	Millagahagodella	2	1	4

Field sheet O₃₃⁹-41Surveyor-General's Office,
Colombo, July 1, 1909.J. B. M. RIDOUT,
for Surveyor-General.

V.

Preliminary plan 475.

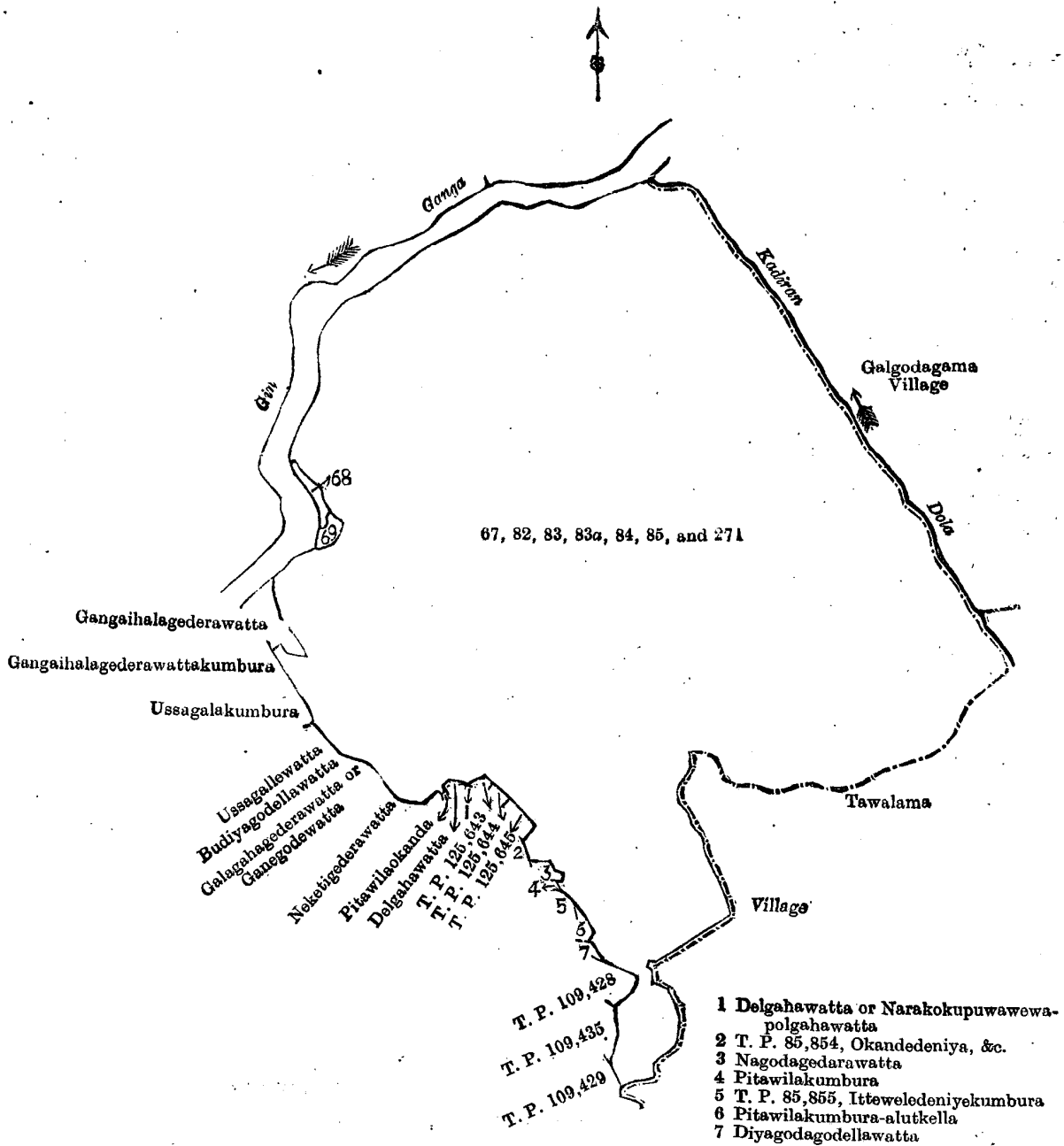
Lot.	Name of Land.	Extent.		
		A.	R.	P.
67	Gangaihalakanda	0	1	36
82	Pitawiladeniyaiswana <i>alias</i> Narakopuwawedeniya	0	1	16
83a	Narakopuwawekota	52	3	24
83	Dalukgalahena, Kokkuleggatenna, Dorapanewalokanda, Dorapanehena, Narakopuwawehena, Ussagallekota, Ussagallekotekoratuwa, Gangaihalahena, Dorapanekota, Kitulaturehena	276	0	3
84	Ingurupathwaladeniya	2	1	37
85	Do.	2	2	4
271	Diyadolagodella	11	3	4
		346	2	4

and bounded as follows: on the north by the Gin-ganga, the Kadiran-dola (the village limit of Galgodagama); on the east by the Kadiran-dola (the village limit of Golgodagama); on the south by the village limit of Tawalam, T. Ps. 109,429, 109,435, and 109,428, Diyagodagodellewatta claimed by Habarakada Liyanage Thevis and others, Pitawilakumburealutkella claimed by ditto, Ittewewedeniyekumbura (T. P. 85,855), Pitawilakumbura claimed by Habarakada Liyanage Don Thevis and others, Nagodagedarawatta claimed by B. Loku Appu, Okanidedeniya, &c. (T. P. 85,854), T. Ps. 125,645, 125,644, and 125,648, Delgahawatta *alias* Narakopuwawepolgahawatta claimed by Don Louis Karunaratne, Delgahawatta claimed by P. Patiranage Don Juwanis, Pitawilakanda claimed by Don Louis W. Karunaratne, Nekatigedarawatta claimed by P. Patiranage Juwanis; on the west by Galagahagedarawatta *alias* Ganegodawatta claimed by D. L. D. S. W. Karunaratne, Budiya-godellewatta claimed by D. Liyanage Siyadoris, Ussagallewatta claimed by Habarakada Liyanage Pediris and others, Ussagalakumbura claimed by Habarakada Liyanage Anthonis and others, Gangaihalagedarawattakumbura claimed by Habarakada Liyanage Nicholas, Gangaihalagedarawatta claimed by ditto, the Gin-ganga.

NOTE.—The following lots lying within the above boundaries are excluded from this part of the notice, and their aggregate acreage of 1 acre and 32 perches is not included in the acreage of 346 acres 2 roods and 4 perches given above:—

Preliminary plan 475.

Lot.	Name of Land.	Extent.		
		A.	R.	P.
68	Gangaihalakandewatta	0	2	23
69	Gangaihalagedarawatta	0	2	9
		1	0	32



Scale of 16 Chains to an Inch.

Situation : Habarakada village in Hinidum pattu of Galle District.

Preliminary plan 475.

Lot.	Name of Land.	Extent.		
		A.	R.	P.
67	Gangaihalakanda ..	0	1	36
82	Pitawiladeniyeiswana <i>alias</i> Narakopuwawedeniya ..	0	1	16
83a	Narakopuwawekota ..	52	3	24
83	Dalukgalahena, Kokkileggatenna, Dorapanewalokanda, Dorapanehena, Narakopuwawehena, Ussagallekote, Ussagallekotekoratuwa, Gangaihalahena, Dorapanekota, Kitulaturehena ..	276	0	3
84	Ingurupathwaladeniya ..	2	1	37
85	Do. ..	2	2	4
271	Diyadolagodella ..	11	3	4
		346	2	4

Lots excluded.

Lot.	Name of Land.			Extent.		
				A.	R.	P.
68	Gangaihalaokandewatta	0	2	23
69	Gangaihalagedarawatta	0	2	9
				1	0	32

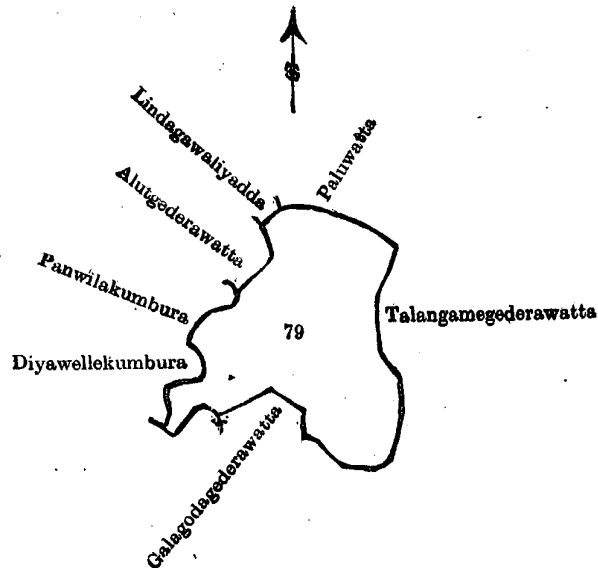
Field sheets O ⁹ 33—41 & O ⁹ 34—42Surveyor-General's Office,
Colombo, July 1, 1909.J. B. M. RIDOUT,
for Surveyor-General.

VI.

Preliminary plan 475.

Lot.	Name of Land.			Extent.		
				A.	R.	P.
79	Pingedarakota Diyawellekumbura	7	0	8

and bounded as follows: on the north by Lindagawaliyadda claimed by Don Siman Appu, Paluwatta claimed by R. D. S. Wijewanta; on the east by Talangamegederawatta claimed by Don Andiris Subasinhe; on the south by Galgodagederawatta claimed by Don Andiris Subasinhe and others; on the west by Diyawellekumbura claimed by Don Andiris Subasinhe and others, Panwilakumbura claimed by Kudage Cornelis and others, Alutgederawatta claimed by Godapita Gamage Siman.



Scale of 8 Chains to an Inch.

Situation Habarakada village in Hinidum pattu of Galle District.

Preliminary plan 475.

Lot.	Name of Land.			Extent.		
				A.	R.	P.
79	Pingedarakota, Diyawellekumbura	7	0	8

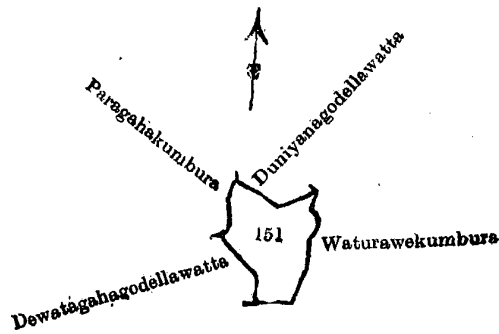
Field sheet O ⁹ 33—41Surveyor-General's Office,
Colombo, July 1, 1909.J. B. M. RIDOUT,
for Surveyor-General.

VII.

Preliminary plan 475.

Lot.	Name of Land.			Extent.		
				A.	R.	P.
151	Dawatagahagodellewatta	1	1	34

and bounded as follows: on the north by Duniyanagodellewatta claimed by R. D. S. Wijewanta and others; on the east and south by Waturawekumbura claimed by D. W. Karunaratne and others; on the west by Dawatagahagodellewatta claimed by Wickramanayaka Karunaratne Deonis and others, Paragahakumbura claimed by R. D. S. Wijewanta and others.



Scale of 8 Chains to an Inch.

Situation : Habarakada village in Hinidum pattu of Galle District.

Preliminary plan 475.

Lot.	Name of Land.	Extent. A. R. P.
151	Dawatagahagodellewatta	1 1 34

Field sheet O₃₃-41⁹

Surveyor-General's Office,
Colombo, July 1, 1909.


J. B. M. RIDOUT,
for Surveyor-General.

VIII.

Preliminary plan 475.

Lot.	Name of Land.	Extent. A. R. P.
201	Miyabendagodella	0 1 6

and bounded as follows: on the north by Nawandankumbura claimed by Potupitiye Gamachchige Andiris; on the east, south, and west by Pedigedaramahakumbura claimed by Don Nicholas Wickramasinhe Karunaratne.



Scale of 8 Chains to an Inch.

Situation Habarakada village in Hinidum pattu of Galle District.

Preliminary plan 475.

Lot.	Name of Land.	Extent. A. R. P.
201	Miyabendagodella	0 1 6

Field sheet O₃₃-41⁹

Surveyor-General's Office,
Colombo, July 1, 1909.

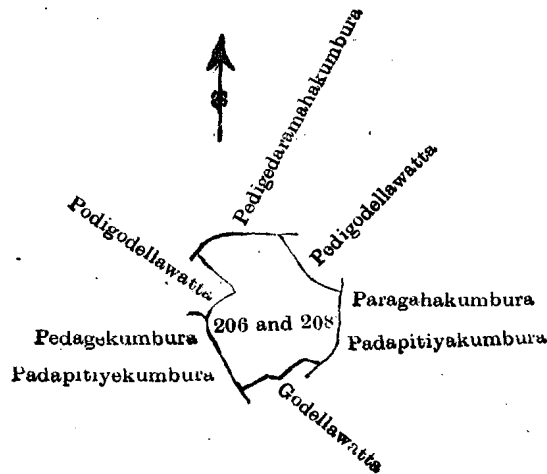
J. B. M. RIDOUT,
for Surveyor-General.

IX.

Preliminary plan 475.

Lot.	Name of Land.	Extent.	
		A.	R. P.
206 ..	Pedigodellehena ..	2	0 12
208 ..	Pedigodellewatta ..	0	2 1
		<u>2</u>	<u>2 13</u>

and bounded as follows: on the north by Pedigedaramahakumbura claimed by Don Nicholas de Silva Wickramanayaka Karunaratne and others; on the east by Pedigodellewatta claimed by C. W. Karunaratne, Paragahakumbura claimed by R. D. S. Wijewanta and others; Padapitiekumbura claimed by Wannige Babappu and others; on the south by Godellewatta claimed by Wannige Babappu and others; on the west by Padapitiekumbura claimed by Wannige Babappu and others, Pedagekumbura claimed by Asarappuli Radage Babuwa, Pedigodellewatta claimed by Asarappuli Babuwa.



Scale of 8 Chains to an Inch.

Situation: Habarakada village in Hinidum pattu of Galle District.

Preliminary plan 475.

Lot.	Name of Land.	Extent.	
		A.	R. P.
206 ..	Pedigodellehena ..	2	0 12
208 ..	Pedigodellewatta ..	0	2 1
		<u>2</u>	<u>2 13</u>

Field sheet O₃₃⁹-41

Surveyor-General's Office,
Colombo, July 1, 1909.

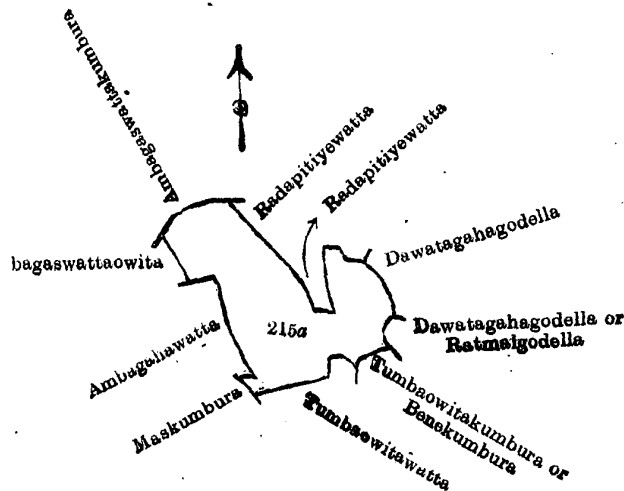
J. B. M. RIDOUT,
for Surveyor-General.

X.

Preliminary plan 475.

Lot.	Name of Land.	Extent.	
		A.	R. P.
215a ..	Dawatagodella ..	4	2 5

and bounded as follows: on the north by Ambagaswattakumbura claimed by R. D. S. Wijewanta and others, Radapitiewatta claimed by Wannige Babappu and others; on the east by Dawatagahagodella claimed by Don Siman de Silva, Vidane Arachchi, Dawatagahagodella *alias* Ratmalgodella claimed by R. D. S. Wijewanta; on the south by Tumbaowitakumbura *alias* Benekumbura claimed by Don Siman de Silva, Vidane Arachchi, Tumbaowitawatta claimed by ditto; on the west by Maskumbura claimed by Don Siman de Silva, Vidane Arachchi, Ambagahawatta claimed by ditto, Ambagaswatteowita claimed by J. Wijewanta.



Scale of 8 Chains to an Inch.

Situation : Habarakada village in Hinidum pattu of Galle District.

Preliminary plan 475.

Lot.	Name of Land.	Extent. A. R. P.
215a ..	Dawatagodella ..	4 2 5

Field sheet O⁹₃₃₋₄₁

Surveyor-General's Office,
Colombo, July 1, 1909.

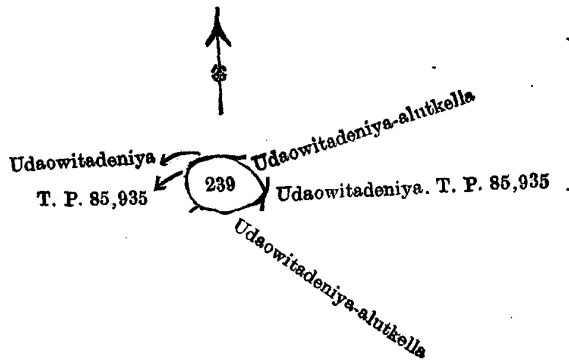
J. B. M. RIDOUT,
for Surveyor-General.

XI.

Preliminary plan 475.

Lot.	Name of Land.	Extent. A. R. P.
239 ..	Pumegasgodella ..	0 2 32

and bounded as follows : on the north by Udaowitadeniya (T. P. 85,935) ; on the east by Udaowitadeniyealutkella claimed by Henegoda Gamage Don Simandiris and others, Udaowitadeniya (T. P. 85,935) ; on the south by Udaowitadeniyealutkella claimed by Henegoda Gamage Simandiris and others ; on the west by Udaowitadeniya (T. P. 85,935).



Scale of 8 Chains to an Inch.

Situation : Habarakada village in Hinidum pattu of Galle District.

Preliminary plan 475.

Lot.	Name of Land.	Extent. A. R. P.
239 ..	Pumegasgodella ..	0 2 32

Field sheet O⁹₃₃₋₄₁

Surveyor-General's Office,
Colombo, July 1, 1909.

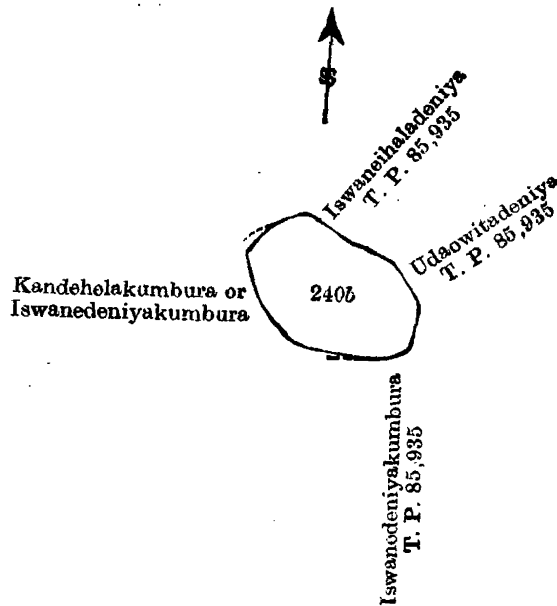
J. B. M. RIDOUT,
for Surveyor-General.

XII.

Preliminary plan 475.

Lot.	Name of Land.	Extent.		
		A.	R.	P.
2406	Masmoragahagodella	2	2	30

and bounded as follows : on the north by Iswaneihaladeniya (T. P. 85,935) ; on the east by Udaowitadeniya (T. P. 85,935) ; on the south by Iswanedeniyakumbura (T. P. 85,935), Kandehelakumbura *alias* Iswanedeniyekumbura claimed by Henegoda Gamage Simandiris and others ; on the west by Kandehelakumbura *alias* Iswanedeniyekumbura claimed by Henegoda Gamage Simandiris and others.



Scale of 8 Chains to an Inch.

Situation : Habarakada village in Hinidun pattu of Galle District.

Preliminary plan 475.

Lot.	Name of Land.	Extent.		
		A.	R.	P.
2406	Masmoragahagodella	2	2	30

Field sheets O₃₃₋₄₁⁹ & O₄₀₋₄₈⁸

Surveyor-General's Office.
Colombo, July 1, 1909.

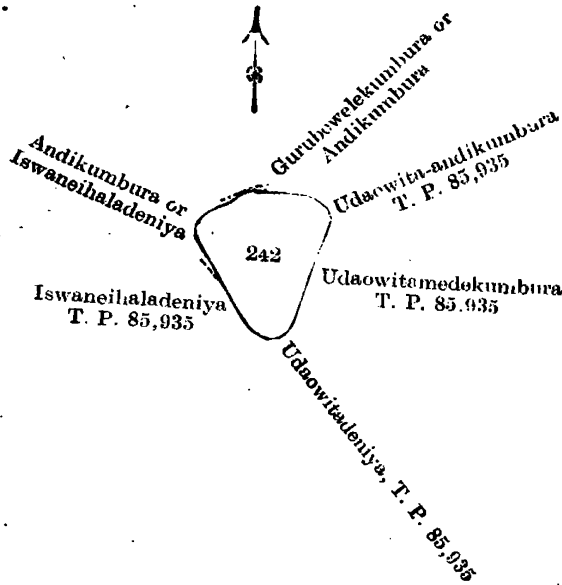
J. B. M. RIDOUT,
for Surveyor-General.

XIII.

Preliminary plan 475.

Lot.	Name of Land.	Extent.		
		A.	R.	P.
242	Dikliyaddegodella <i>alias</i> Udaowitadeniyegodella	2	1	20

and bounded as follows : on the north by Andikumbura *alias* Iswaneihaladeniya claimed by Henegoda Gamage Simandiris, Gurubeulekumbura *alias* Andikumbura claimed by H. Simandiris and others (T. P. 85,935), Udaowitamedakumbura (T. P. 85,935) ; on the south by Udaowitadeniya (T. P. 85,935), Iswaneihaladeniya (T. P. 85,935) ; on the west by Andikumbura *alias* Iswaneihaladeniya claimed by Henegoda Gamage Simandiris.



Scale of 8 Chains to an Inch.

Situation : Habarakada village in Hinidum pattu of Galle District.
Preliminary plan 475.

Lot.	Name of Land.	Extent. A. R. P.
242	Dikliyaddegodella <i>alias</i> Udawitadeniyegodella Field sheet O ⁹ ₃₃₋₄₁	2 1 20

Surveyor-General's Office,
Colombo, July 1, 1909.

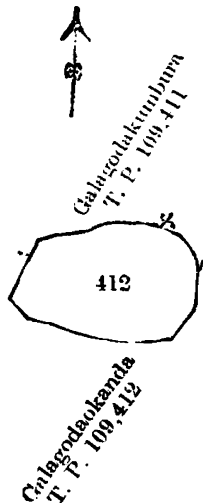
J. B. M. RIDOUT,
for Surveyor-General.

XIV.

Preliminary plan 475.

Lot.	Name of Land.	Extent. A. R. P.
412	Metagodella	2 3 10

and bounded as follows : on the north by Galgodakumbura (T. P. 109,411) ; on the east and south by Galgodaokanda (T. P. 109,412) ; on the west by Galgodaokanda (T. P. 109,412), Galgodakumbura (T. P. 109,411).



Scale of 8 Chains to an Inch.

Situation : Habarakada village in Hinidum pattu of Galle District.
Preliminary plan 475.

Lot.	Name of Land.	Extent. A. R. P.
412	Metagodella Field sheet O ⁹ ₃₃₋₄₁	2 3 10

Surveyor-General's Office
Colombo, July 1, 1909.

J. B. M. RIDOUT,
for Surveyor-General.

XV.

Preliminary plan 475.

Lot.	Name of Land.	Extent.		
		A.	R.	P.
2	Mahapelengahagodella	1	1	19
6	Tunmoderadawatagahagodella	3	0	5
7	Ambalamagawadeniya <i>alias</i> Tunmoderapitadeniya	1	2	0
7a	Kirimetiwalaokandedeniya	1	2	10
8	Kirimetiwalakandakumburealutaswedduma	1	0	27
9b	Galagawakumbura	0	0	25
12	Haldombadeniya	0	0	8
14	Do.	0	0	19
17	Haldombekumbureihalakella	1	0	5
19	Mediyawegodella, Haldombegodella	34	3	10
19a	Mediyawekumbureowita	0	1	11
22	Mediyawealutaswedduma	0	1	28
22a	Udaowitawela	0	0	2
24	Millagahagodella, Miyanapalaowita-addarapelessa	0	0	21
25	Kitulegodakumburedeniya	0	0	29
37	Paragahaowita	0	2	2
38	Etambagahagodelledeniya, Tennewila-addaradeniya, Paragahakumburekapatenuma	1	2	13
39	Kitulegodakumburedeniya	0	0	4
250	Kahabathdolagodella	1	0	0
252	Kahabathdoladeniya	2	0	31
254	Weralugahaelakumbura	0	3	25
254a	Do.	0	1	35
255	Kahabathdola, Karatpelgodella <i>alias</i> Pelangaha- godella	3	3	31
258	Weralugahadeniya	0	0	11
261	Do.	0	1	5
278	Ibawillahenedeniya	0	0	21
279	Wandagahaokandedeniya	1	3	5
280	Ibawillahenedeniya	0	1	33
281	Jambugalagawadeniya	3	2	1
282	Ibawillahenedeniya	0	1	3
283	Do.	0	1	30
284	Do.	0	1	14
285	Keradeniya	2	1	36
286	Puwakgahaelaokandegodella	0	1	25
287	Do.	0	0	9
288	Do.	0	0	14
289	Puwakgahaelaokandedeniya	8	1	30
290	Gurudolahena	0	3	34
291	Gurudolahenedeniya	0	1	34
292	Do.	0	2	18
293	Wandagahahena, Arambehena, Ibawilahena	533	1	26
294	Arambehenadeniya	0	1	12
295	Do.	0	0	35
296	Do.	0	1	34
297	Mahahenedeniya	0	3	0
298	Gurudolahena, Hakgalgawadeniya	0	3	28
299	Mahahenedeniya	3	1	20
300	Do.	0	0	29
301	Hathhaluhenadeniya	0	0	34
302	Do.	0	2	21
303	Mahahenedeniya	1	3	30
304	Do.	0	0	15
305	Do.	0	0	35
306	Do.	0	1	2
307	Do.	0	0	7
308	Do.	2	1	13
309	Do.	0	0	17
310	Mahahenedenyagodella	0	0	6
311	Mahahenedeniya	1	2	34
312	Waturawedeniya	1	3	8
313	Pothukolwiladeniya	2	3	8
314	Diyabothawedeniya	2	1	10
314 ¹ / ₂	Do.	0	1	0
318	Jambolakandedeniya	8	3	34
319	Jambolagodella	1	2	11
320	Puwakwalagawagodella	1	3	26
321	Puwakwalagawamedagodella	1	2	6
322	Elagawagodella	2	0	7
323	Podigodellapatana	0	3	8
324	Millagahagodella	1	0	12
325	Nidangalgodadeniyagodella	1	3	31
326	Do.	0	0	8

Lot.	Name of Land.	Extent.		
		A.	R.	P.
327	Nidangalgodadeniyagodella	0	0	9
328	Do.	0	0	7
329	Do.	3	2	6
330	Ela-ainegodella	7	1	36
331	Metiwilagodella	1	1	29
332	Metiwilapodigodella	0	2	1
333	Doranegodella	11	2	3
334	Nidangalgodadeniya	69	3	16
334b	Metiwilagodella	0	1	18
334c	Do.	0	0	24
335	Indolawetiyedeniya	43	1	28
336	Miniranpolagawamukalanagodella	4	3	14
337	Dornegawapodigodella	1	0	0
338	Paragawagodella	1	0	24
339	Metiwilatiruwanagodella	13	0	29
340	Metiwilmedagodella	1	2	16
341	Metiwilamahagodella	12	2	28
342	Miriyalawatturawa	8	2	37
344	Tiruwanegodella	1	1	14
345	Ela-ainegodella	7	0	27
346	Metiwilaindurugodella	3	1	34
347	Puwakahaokandegodella	4	3	10
348	Kalugalahenedeniya	2	1	15
349	Tennawilakotagamagegodella <i>alias</i> Dedurumulla, Etambagahagodella, Karapelagodella, Paragahagodella, Kampottawegodella, Miyanapalawegodella, Mahahena, Neluwehena, Gurudolehena, Kalugalakanda, Galgodahenegodella, Beraliyagodella, Metiwilamukalana, Immellede-kanda	1,750	3	38
349a	Gurdolaoluokanda	0	3	23
349b	Gurdolaokanda	1	3	18
349c	Do.	0	0	24
350	Kalugahahenapodideniya	0	0	30
351	Beriattdeniya	1	1	4
352	Metiwilainduruwedeniya <i>alias</i> Galpotheweladeniya	4	3	38
353a	Kajugasagodella	0	0	6
354	Nugegawaokanda	0	3	13
355	Nugegawagodella	1	1	4
356	Dawatagahagodella	1	2	31
359	Iriyagahadeniya	10	3	10
360	Denodasagodella	1	1	26
361	Berielagodella	1	3	35
361½	Galapolawalaokandagawadeniya	1	2	36
362	Berielagodella	8	3	5
363	Berielakandedeniya	10	2	0
364	Berieladeniya	0	2	18
370	Wandakekunegawapanduregodella	1	1	9
371	Podigodella	0	2	1
372	Poladdapugodella	1	1	21
373	Dikdeniya, Ela-addaraokanda	29	2	22
373½	Wandakekunelangagodella	1	3	17
373a	Dawatelangagodella	0	1	39
373b	Do.	0	1	33
374	Dangasgodella	0	2	35
375	Pinnakoladiganedeniya	18	2	18
376	Pinnakoladeniyagodella	6	0	30
377	Weralugahaeladeniyagodella	1	2	9
378	Dawatagahagodella <i>alias</i> Weralugahagodella	1	2	5
379	Haldombagodella	0	3	8
380	Weralugahaelekumbura	0	2	2
381	Weralugahadeniya	3	0	37
382	Weralugahagodella	4	0	5
402	Keranwiladeniya	6	2	34
403	Galgodahenedeniya or Miyanapelessa	4	3	6
403a	Do.	1	1	0
403b	Do.	0	0	10
404	Miyanapalawedeniya	3	1	29
404a	Kitulegodaminiranpolahena	0	0	12
405a	Galgodahenedeniya	0	0	20
406	Do.	5	2	27
407	Galgodahenegodellepatana	5	0	17
408	Galgodahenedeniya	1	0	11
411	Galgodaheneokanda	0	2	38

2,754 0 9

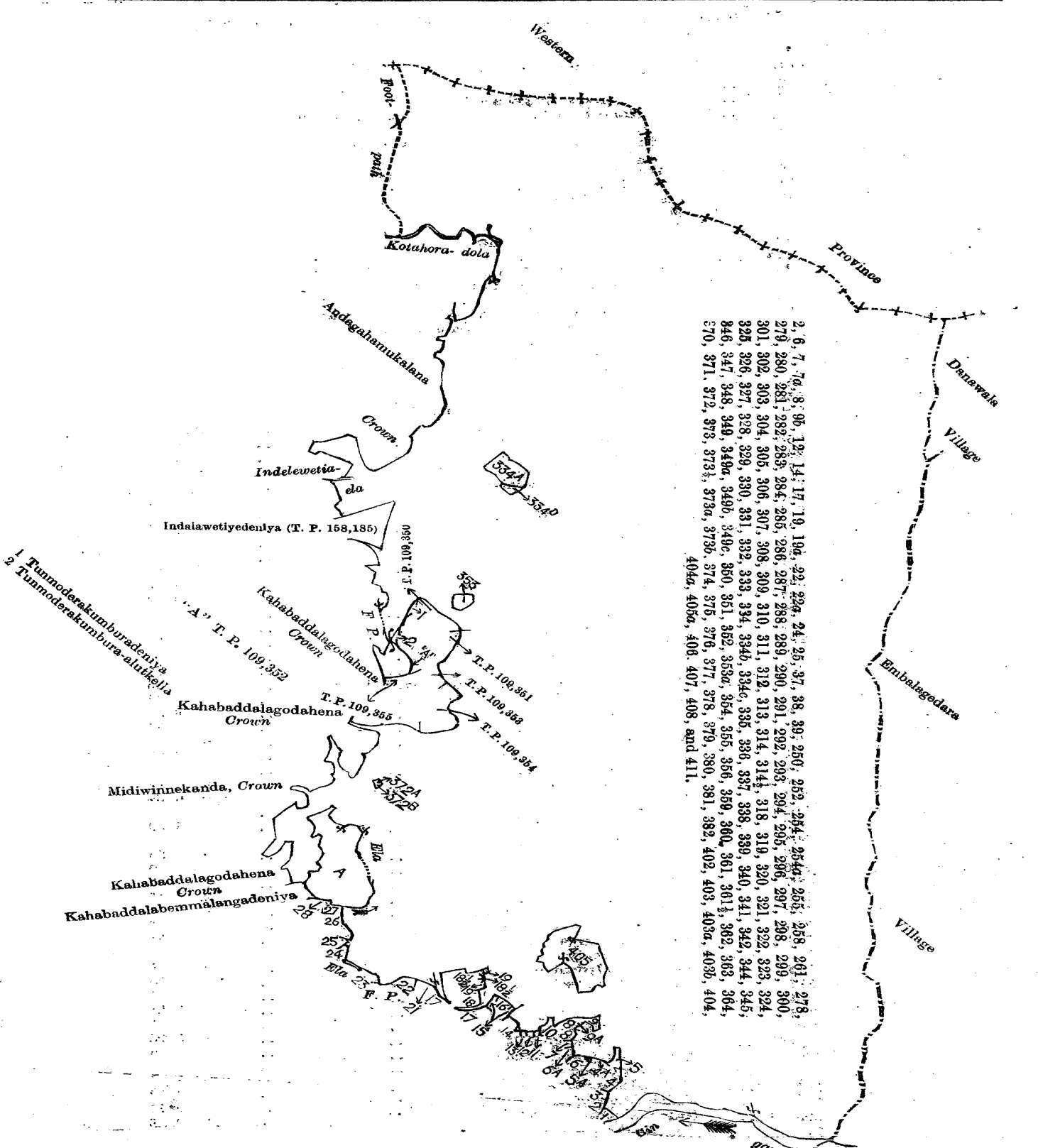
and bounded as follows : on the north by the boundary of the Western Province ; on the east by the village limit of Danawala, the village limit of Embalagedara ; on the south by the Gin-ganga, Dedurumullewatta claimed by Don William Wickramasinghe and others, Dedurumullehena claimed by Don William Wickramasinghe and others, Dedurumullaowita claimed by D. W. Wickramasinghe, Indelakota-addarekumbura (T. P. 86,258), Kitulegodakumbura claimed by Kumbure Liyana Achchige Mathes and others, Indelakota-addarakumbura (T. P. 86,259), Kitulegodakumbura claimed by K. Don Andris, Kitulegodakaralpilelangakumbura (T. P. 86,259), Kitulgodagalagawakumbura (T. P. 86,257), Kitulegodadawatagaha-addarakumbura claimed by the Crown, Paragahakumbura (T. P. 94,095), Kitulgodakumbura claimed by K. Don Andris, Kitulgodatenne-wila-addaradeniya (T. P. 94,094), Paragahakumbura (T. P. 94,095), Kitulegodadeniyekumbura (T. P. 94,096), Kitulegodapelessa claimed by the Crown, Kitulgodakumbura claimed by R. Don Andris and others, Kitulgodapelessa claimed by ditto, Kitulgodaowita (T. P. 109,413), Galgodahenawatta or Miyanepelessagodellawatta claimed by Liyana Achchige Mathes and others, Galgodahenawatta (T. P. 158,190), Galgodahenawatta or Miyanepelessagodellawatta claimed by Liyana Achchige Mathes and others, the Maha-ela, Galgodaokanda (T. P. 109,412), Galgodahenakumbura claimed by Kumbure Liyanage Matheshami, Galgodakumbura (T. P. 109,411), Galgodahenakumbura claimed by Kumbure Liyanage Matheshami, Galgodakumbura (T. P. 109,411), Galgodaokanda (T. P. 109,412), the Maha-ela, Udaowita (T. P. 85,935), Midigawekumbura (T. P. 85,935), a footpath, Madiyawegodelledeniya claimed by the Crown, an ela, Haldombedeniya claimed by the Crown, Indigahagodella claimed by the Crown, Haldombakumbura (T. P. 109,425), the Kahabat-dola, Kahabaddalagadahena claimed by the Crown, Kahabaddalabemmalangadeniya claimed by G. Mendis and others, Kahabaddalagadahena claimed by the Crown ; on the west by Midiwinnekanda claimed by the Crown, Kahabaddalagadahena claimed by the Crown, T. Ps. 109,355, 109,354, 109,353, 109,351, 109,350, Tunmoderakumbura-deniyala claimed by H. Don William Wijewantha and others, Tunmoderakumbura-alutkella claimed by R. D. S. Wijewantha and others, T. Ps. 109,352, 109,355, Kahabaddalagadahena claimed by the Crown, a footpath, Kahabaddalagadahena claimed by the Crown, Indolawetiyedeniya (T. P. 158,185), Andagahamukalana claimed by the Crown, the Indolewetiya-ela, Andagahamukalana claimed by the Crown, the Kotahora-dola, a footpath.

NOTE.—The following lots lying within the above boundaries are excluded from this part of this notice, and their aggregate acreage of 54 acres 2 roods and 8 perches is not included in the acreage of 2,754 acres and 9 perches given above :—

Preliminary plan 475.

Lot.	Name of Land.	Extent.		
		A.	R.	P.
9*	Weralugahagodella, Weralugahadeniya ..	4	3	28
9a	Galagawakumburewila or Weralugahaowita ..	2	3	12
9c	Galagawakumbura or Weralugahaelaowita ..	0	2	24
10	Galagawakumbura ..	2	1	18
253	Dikliyaddekumburealutkella ..	0	0	4
250a	Kahabathdola, Bemmalangakumbura ..	0	0	34
256	Karalpelgodellabemmalangakumbura, Dikliyadde-weralugahaellakumbura, Haldombakumbura, Kahabathdolaowita, T. Ps. 94,097, 109,417, 109,418, 109,425, 110,119, 125,260, and 125,264 ..	16	3	38
256½	Weralugahaalakumbura-alutkella ..	0	1	5
256¾	Weralugahaalakumbura ..	0	0	15
257	Do. ..	0	0	13
259	Weralugahaowitagodella ..	0	3	20
259½	Weralugaha-elakumbura ..	0	0	30
334a	Metiwilaminiranpola ..	5	2	0
334d	Metiwilagodella (T. P. 260,215) ..	1	1	7
353	Kajugasgodella ..	2	0	0
372a	Poladdapugodella ..	0	0	24
372b	Do. ..	0	0	6
405	Kitulegodaminiranpola (T. Ps. 85,920, 158,189) ..	16	0	10
		54	2	8

[For Diagram see page 1535.]



2, 6, 7, 10, 8, 90, 12, 14, 17, 19, 100, 22, 22a, 24, 25, 37, 38, 39, 250, 252, 254, 255, 258, 261, 278, 279, 280, 281, 282, 283, 284, 285, 286, 287, 288, 289, 290, 291, 292, 293, 294, 295, 296, 297, 298, 299, 300, 301, 302, 303, 304, 305, 306, 307, 308, 309, 310, 311, 312, 313, 314, 318, 319, 320, 321, 322, 323, 324, 325, 326, 327, 328, 329, 330, 331, 332, 333, 334, 334a, 334c, 335, 336, 337, 338, 339, 340, 341, 342, 344, 345, 346, 347, 348, 349, 349a, 349b, 349c, 350, 351, 352, 353a, 354, 355, 356, 359, 360, 361, 361a, 362, 363, 364, 370, 371, 372, 373, 373a, 373b, 373c, 374, 375, 376, 377, 378, 379, 380, 381, 382, 402, 403, 403a, 403b, 404, 404a, 405a, 406, 407, 408, and 411.

- 1 Dedurumullawatta
- 2 Dedurumullahena
- 3 Dedurumullaowita
- 4 Indelakota-addarekumbura, T. P. 86,258
- 5 Kitulegodakumbura
- 5a Do.
- 4a Indelakota-addarekumbura, T. P. 86,259
- 6 Kitulgodakarapilelangekumbura, T. P. 86,259
- 6a Kitulgodagalagawakumbura, T. P. 86,257
- 7 Kitulgodadawatagaha-addarakumbura, Crown
- 8 Paragahakumbura, T. P. 94,095
- 9 Kitulgodatennewila-addaradeniya, T. P. 94,094

- 9a Kitulgodakumbura
- 8 Paragahakumbura, T. P. 94,095
- 10 Kitulgodadeniyakumbura, T. P. 94,096
- 11 Kitulegodapelessa, Crown
- 12 Kitulgodakumbura
- 13 Kitulgodapelessa
- 14 Kitulgodaoowita, T. P. 109,413
- 15 Galgodahenawatta or Miyane-pelessagodellawatta
- 16 Galgodahenawatta, T. P. 158,190
- 15 Galgodahenawatta or Miyane-pelessagodellawatta
- 17 Maha-ela
- 18 Galgodaokanda, T. P. 109,412

- 19 Galgodahenakumbura
- 18a Galgodakumbura, T. P. 109,411
- 19 Galgodahenakumbura
- 18a Galgodakumbura, T. P. 109,411
- 18 Galgodaokanda, T. P. 109,412
- 17 Maha-ela
- 21 Udaowita, T. P. 85,935
- 22 Midigawekumbura, T. P. 85,935
- 23 Madiyawegodelledeniya, Crown
- 24 Haldombedeniya, Crown
- 25 Indegahagodella, Crown
- 26 Haldombakumbura, T. P. 109,425
- 27 Kahabat-dola
- 28 Kahabaddalagodahena, Crown

Scale of 32 Chains to an Inch.

Situation : Habarakada village in Hinidum pattu of Galle District.

Preliminary plan 475.

Lot.	Name of Land.	Extent.		
		A.	R.	P.
2	Mahapelengahagodella	1	1	19
6	Tunmoderadawatagahagodella	3	0	5
7	Ambalamagawadeniya <i>alias</i> Tunmoderapitadeniya	1	2	0
7a	Kirimetiwalaokandedeniya	1	2	10
8	Kirimetiwalakandakumburealutaswedduma	1	0	27
9b	Galagawakumbura	0	0	25
12	Haldombadeniya	0	0	8
14	Do.	0	0	19
17	Haldombekumbureihalakella	1	0	5
19	Mediyawegodella, Haldombegodella	34	3	10
19a	Mediyawekumbureowita	0	1	11
22	Mediyawealutaswedduma	0	1	28
22a	Udaowitawela	0	0	2
24	Millagahagodella, Miyapapalaowita-addarapelessa	0	0	21
25	Kitulegodakumburedeniya	0	0	29
37	Paragahaowita	0	2	2
38	Etambagahagodelledeniya, Tennewila-addaradeniya, Paragahakumburekapatenuma	1	2	13
39	Kitulegodakumburedeniya	0	0	4
250	Kahabathdolagodella	1	0	0
252	Kahabathdoladeniya	2	0	31
254	Weralugahaelakumbura	0	3	25
254a	Do.	0	1	35
255	Kahabathdola, Karatpelagodella <i>alias</i> Pelangahagodella	3	3	31
258	Weralugahadeniya	0	0	11
261	Do.	0	1	5
278	Ibawillahenedeniya	0	0	21
279	Wandagahaokandedeniya	1	3	5
280	Ibawillahenedeniya	0	1	33
281	Jambugalagawadeniya	3	2	1
282	Ibawillahenedeniya	0	1	3
283	Do.	0	1	30
284	Do.	0	1	14
285	Kerandeniya	2	1	36
286	Puwakgahaelaokandegodella	0	1	25
287	Do.	0	0	9
288	Do.	0	0	14
289	Puwakgahaelaokandedeniya	8	1	30
290	Gurudolahena	0	3	34
291	Gurudolahenedeniya	0	1	34
292	Do.	0	2	18
293	Wandagahahena, Aranbehena, Ibawilahena	533	1	26
294	Arambehenedeniya	0	1	12
295	Do.	0	0	35
296	Do.	0	1	34
297	Mahahenedeniya	0	3	0
298	Gurudolahena, Hakgalgawadeniya	0	3	28
299	Mahahenedeniya	3	1	20
300	Do.	0	0	29
301	Hathhaluhenedeniya	0	0	34
302	Do.	0	2	21
303	Mahahenedeniya	1	3	30
304	Do.	0	0	15
305	Do.	0	0	35
306	Do.	0	1	2
307	Do.	0	0	7
308	Do.	2	1	13
309	Do.	0	0	17
310	Mahahenedenyagodella	0	0	6
311	Mahahenedeniya	1	2	34
312	Waturawedeniya	1	3	8
313	Pothukolwiladeniya	2	3	8
314	Diyabothawedeniya	2	1	10
314a	Do.	0	1	0
318	Jambolakandedeniya	8	3	34
319	Jambolagodella	1	2	11
320	Puwakwalagawagodella	1	3	26
321	Puwakwalagawamedagodella	1	2	6
322	Elagawagodella	2	0	7
323	Podiggdellapatana	0	3	8
324	Millagahagodella	1	0	12
325	Nidangalagodadeniyagodella	1	3	31
326	Do.	0	0	8

Lot.	Name of Land.	Extent.		
		A.	R.	P.
327	Nidangalgodadeniyagodella	0	0	9
328	Do.	0	0	7
329	Do.	3	2	6
330	Ela-ainegodella	7	1	36
331	Metiwilagodella	1	1	29
332	Metiwilapodigodella	0	2	1
333	Doranegodella	11	2	3
334	Nidangalgodadeniya	69	3	16
334b	Metiwilagodella	0	1	18
334c	Do.	0	0	24
335	Indolawetiyedeniya	43	1	28
336	Miniranpolagawamukalanagodella	4	3	14
337	Dornegawapodigodella	1	0	0
338	Paragawagodella	1	0	24
339	Metiwilatiruwaganagodella	13	0	29
340	Metiwilunedagodella	1	2	16
341	Metiwilamahagodella	12	2	28
342	Miriyalawatturawa	8	2	37
344	Tiruwaganagodella	1	1	14
345	Ela-ainegodella	7	0	27
346	Metiwilaindurugodella	3	1	34
347	Puwakgahaokandegodella	4	3	10
348	Kalugalahenedeniya	2	1	15
349	Tennawilakotagamagegodella <i>alias</i> Dedurumulla, Etambagahagodella, Karalpelagodella, Paragahagodella, Kampottawegodella, Miyanapalawegodella, Mahahena, Neluwehena, Gurudolehena, Kalugalakanda, Galgodahenegodella, Beraliyagodella, Metiwilamukalana, Immelledekanda	1,750	3	38
349a	Gurudolaoluokanda	0	3	23
349b	Gurudolaokanda	1	3	18
349c	Do.	0	0	24
350	Kalugahahenapodideniya	0	0	30
351	Beriattedeniya	1	1	4
352	Metiwilainduruwedeniya <i>alias</i> Galpotheweladeniya	4	3	38
353a	Kajugasgodella	0	0	6
354	Nugegawaokanda	0	3	13
355	Nugegawagodella	1	1	4
356	Dawatagahagodella	1	2	31
359	Iriyagahadeniya	10	3	10
360	Denodasagodella	1	1	26
361	Berielagodella	1	3	35
361½	Galapolawalaokandagawadeniya	1	2	36
362	Berielagodella	8	3	5
363	Berielaoakandedeniya	10	2	0
364	Berieladeniya	0	2	18
370	Wandakekunegawapanduregodella	1	1	9
371	Podigodella	0	2	1
372	Poladdapugodella	1	1	21
373	Dikdeniya, Ela-addaraokanda	29	2	22
373½	Wandakekunelangagodella	1	3	17
373a	Dawatelangagodella	0	1	39
373b	Do.	0	1	33
374	Dangasgodella	0	2	35
375	Pinnakoladiganedeniya	18	2	18
376	Pinnakoladeniyagodella	6	0	30
377	Weralugahaeladeniyagodella	1	2	9
378	Dawatagahagodella <i>alias</i> Weralugahagodella	1	2	5
379	Haldombagodella	0	3	8
380	Weralugahaelekumbura	0	2	2
381	Weralugahadeniya	3	0	37
382	Weralugahagodella	4	0	5
402	Keranwiladeniya	6	2	34
403	Galgodahenedeniya or Miyanapelessa	4	3	6
403a	Do.	1	1	0
403b	Do.	0	0	10
404	Miyanapalawedeniya	3	1	29
404a	Kitulegodaminiranpolahena	0	0	12
405a	Galgodahenedeniya	0	0	20
406	Do.	5	2	27
407	Galgodahenegodellepatana	5	0	17
408	Galgodahenedeniya	1	0	11
411	Galgodaheneokanda	0	2	38

2,754 0 9

Lots excluded.

Lot.	Name of Land.	Extent.		
		A.	R.	P.
9	Weralugahagodella, Weralugahadeniya	4	3	28
9a	Galagawakumburewila or Weralugahaowita	2	3	12
9c	Galagawakumbura or Weralugahaelaowita	0	2	24
10	Galagawakumbura	2	1	18
253	Dikliyaddekumburealutkella	0	0	4
250a	Kahabathdola, Bemmalangakumbura	0	0	34
256	Karalpelgodellabemmalangakumbura, Dikliyadde-weralugahaelakumbura, Haldombakumbura, Kahabathdolaowita, T. Ps. 94,097, 109,417, 109,418, 109,425, 110,119, 125,260, and 125,264	16	3	38
256½	Weralugahaelakumbura-alutkella	0	1	5
256¾	Weralugahaelakumbura	0	0	15
257	Do.	0	0	13
259	Weralugahaowitagodella	0	3	20
259½	Weralugaha-elakumbura	0	0	30
334a	Metiwilaminiranpola	5	2	0
334d	Metiwilagodella (T. P. 260,215)	1	1	7
353	Kajugasgodella	2	0	0
372a	Poladdapugodella	0	0	24
372b	Do.	0	0	6
405	Kitulegodaminiranpola (T. Ps. 85,920, 158,189)	16	0	10
		54	2	8

Field sheets O⁹ 33-41, O⁹ 17-25, O⁸ 23-31, O⁸ 24-32, O⁸ 40-48, O⁸ 8-16

Surveyor-General's Office,
Colombo, August 20, 1909.

J. B. M. RIDOUT,
for Surveyor-General.

XVI.

Preliminary plan 475.

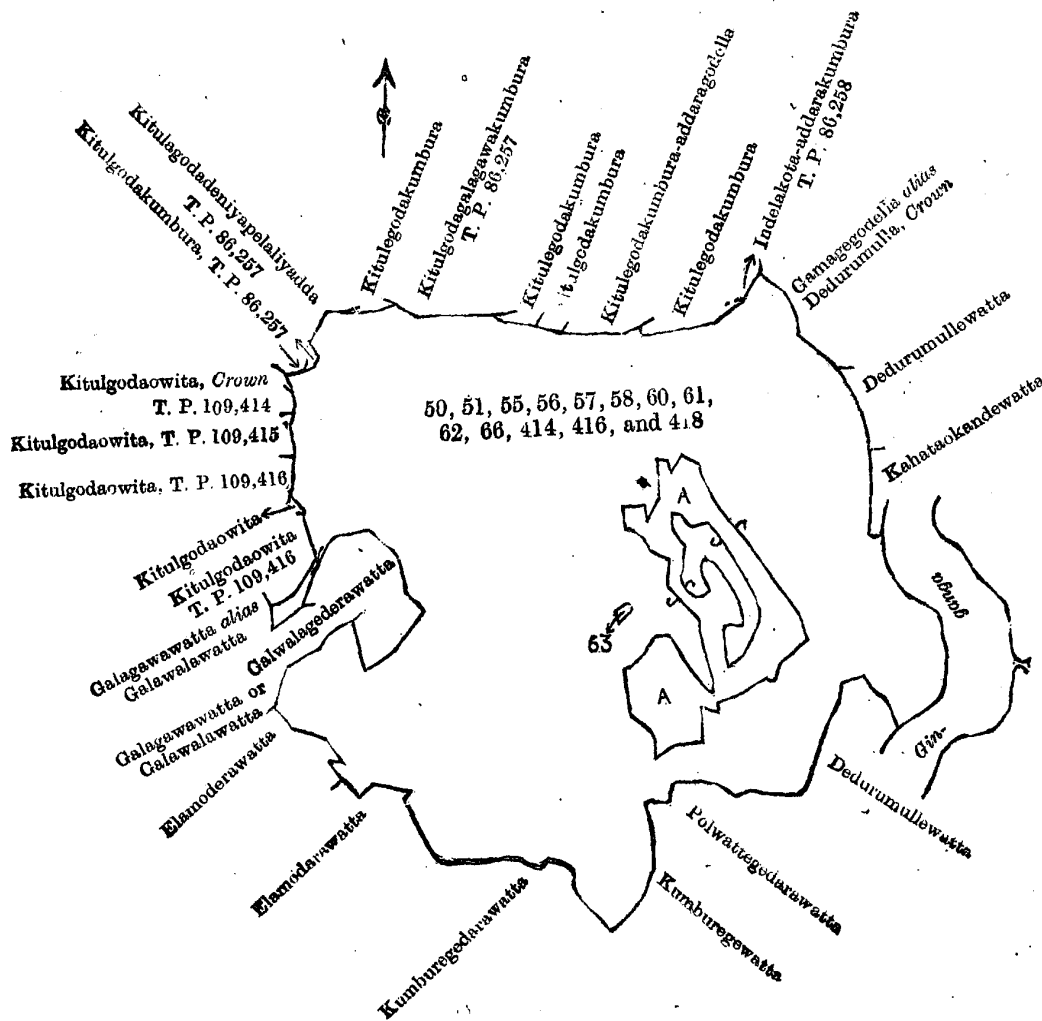
Lot.	Name of Land.	Extent.		
		A.	R.	P.
50	Dedurumullehena, Elamodarakota, Elamodarakotekella, Dedurumulla, Galagawawilakota, Gorakagahagodella, Millagahagodella	14	0	32
51	Kitulegodaorapotedeniya	1	3	12
55	Galagawadeniya	2	2	19
56	Dedurumulledeniya	0	2	8
57	Do.	0	2	6
58	Do.	0	1	4
60	Dedurumullekumburegodella	0	3	5
61	Dedurumullegodella	0	0	28
62	Dedurumullepelessa	0	1	21
66	Dedurumullelindagawadeniya	0	0	39
414	Dedurumulleowita	0	3	5
416	Dedurumulla	0	0	4
418	Dedurumullahena	29	0	22
		51	2	5

and bounded as follows: on the north by Kitulagodadeniyapelaliyadda (T. P. 86,257), Kitulegodakumbura claimed by Kumbure Liyana Achchige Mathes and others, Kitulagodagalagawakumbura (T. P. 86,257), Kitulegodakumbura claimed by K. L. Achchige Mathes and others, Kitulagodakumbura claimed by K. Don Mathes and others, Kitulegodakumbura-addaragodella claimed by K. L. Achchige Mathes and others, Kitulegodakumbura claimed by Kumbure Liyana Achchige Mathes and others, Indelakota-addarakumbura (T. P. 86,258); on the east by Gamagegodella *alias* Dedurumulla claimed by the Crown, Dedurumullewatta claimed by D. William Wickramasingha and others, Kahataokandewatta claimed by ditto, the Gin-ganga; on the south by Dedurumullewatta claimed by Don William Wickramasinghe, Polwattededarawatta claimed by Liyana Achchige Mathes and others, Kumburegeywatta claimed by L. Mathes and others, Kumburegederawatta claimed by Liyana Achchige Mathes and others, Elamoderawatta claimed by H. G. Simandris and others; on the west by Elamoderawatta claimed by Heenagodagamage Simandris and others, Galagawawatta or Galawalawatta claimed by Kumbure Liyana Achchige Mathes and another, Galawalagederawatta claimed by Elibodagamage Baba and others, Galagawawatta *alias* Galawalawatta claimed by Kumbure Liyana Achchige Mathes and another, Kitulgodaoowita (T. P. 109,416), Kitulgodaoowita claimed by K. Don Odanis and others, Kitulgodaoowita (T. P. 109,416), T. Ps. 109,415, 109,414, Kitulgodaoowita claimed by the Crown, T. P. 86,257, Kitulgodakumbura claimed by K. Don Andris.

NOTE.—The following lots lying within the above boundaries are excluded from this part of this notice, and their aggregate acreage of 4 acres 1 rood and 12 perches is not included in the acreage of 51 acres 2 roods and 5 perches given above :—

Preliminary plan 475.

Lot.	Name of Land.	Extent.		
		A.	R.	P.
A {	59 .. Dedurumullekumbura	2	3	28
	64 .. Nagodakumbura	0	3	4
	65 .. Dedurumullekawawatta	0	2	12
	63 .. Dedurumullewatta	0	0	8
		4	1	12



Scale of 8 Chains to an Inch.

Situation : Habarakada village in Hinidum pattu of Galle District.

Preliminary plan 475.

Lot.	Name of Land.	Extent.		
		A.	R.	P.
50	Dedurumullehena, Elamodarakota, Elamodarakotekella, Dedurumulla, Galagawawilakota, Gorakagahagodella, Millagahagodella	14	0	32
51	Kitulgodaorapotedeniya	1	3	12
55	Galagawadeniya	2	2	19
56	Dedurumulleдениya	0	2	8
57	Do.	0	2	6
58	Do.	0	1	4
60	Dedurumullekumburegodella	0	3	5
61	Dedurumullegodella	0	0	28
62	Dedurumullepelessa	0	1	21
66	Dedurumullefindagawadeniya	0	0	39

Lot.	Name of Land.	Extent.			
		A.	R.	P.	
414	Dedurumulleowita	0	3	5	
416	Dedurumulla	0	0	4	
418	Dedurumullahena	29	0	22	
		<u>51</u>	<u>2</u>	<u>5</u>	
<i>Lots excluded.</i>					
A {	59	Dedurumullekumbura	2	3	28
	64	Nagodakumbura	0	3	4
	65	Dedurumullegawawatta	0	2	12
	63	Dedurumullewatta	0	0	8
		<u>4</u>	<u>1</u>	<u>12</u>	

Field sheet O⁹ 33—41

Surveyor-General's Office,
Colombo, August 20, 1909.
3,608

J. B. M. RIDOUT,
for Surveyor-General.
Galle S. O. 13—1909

Notice under "The Waste Lands Ordinances of 1897, 1899, 1900, and 1903."


TAKE notice that unless within three months from October 29, 1909, the persons, if any, who claim any interest in the land hereinafter mentioned make claim in person or in writing to the said land or to some interest therein to Frederick Lewis, Esq., Special Officer appointed under section 28 of "The Waste Lands Ordinances, 1897, 1899, 1900, and 1903," at his office at Fort, Colombo :

Such Special Officer, in pursuance of the powers vested in him by the said Ordinances, will declare by writing under his hand that the land, to which no claim has been made, is the property of the Crown.

FREDERICK LEWIS,
Special Officer.

Description of the Land referred to.

The land commonly called or known as Lokuappuhamygoda, situated in the village of Akuressa, in the Weligam korale of the Matara District, in the Southern Province, containing in extent 38 perches, shown as lot 104a in preliminary plan 179 and in the annexed diagram, and bounded as follows : on the north by T. P. 167,772 ; on the east, south, and west by Marawehenyaya claimed by the Crown.



Scale of 8 Chains to an Inch.

Situation : Akuressa village in Weligam korale of Matara District.

Preliminary plan 179.

Lot.	Name of Land.	Extent.		
		A.	R.	P.
104a	Lokuappuhamygoda	0	0	38

Field sheet O 19 38—46

Surveyor-General's Office,
Colombo, September 30, 1909.
3,609

J. B. M. RIDOUT,
for Surveyor-General.
Matara S. O. 28—1909

Notice under "The Waste Lands Ordinances of 1897, 1899, 1900, and 1903."

TAKE notice that unless within three months from October 29, 1909, the persons, if any, who claim any interest in the lands hereinafter mentioned or in any one or more of such lands or to some interest therein make claim in person or in writing to the said lands or any of them or to some interest therein to Frederick Lewis, Esq., Special Officer appointed under section 28 of "The Waste Lands Ordinances, 1897, 1899, 1900, and 1903," at his office at Fort, Colombo :

Such Special Officer, in pursuance of the powers vested in him by the said Ordinances, will declare by writing under his hand that the said lands or such of them, as to which no claim has been made, are the property of the Crown.

FREDERICK LEWIS,
Special Officer.

Description of the Lands referred to.


The following lots situated in the village of Indigetawela, in the West Giruwa pattu of the Hambantota District, in the Southern Province, as described in the annexed diagrams :—

I.

Preliminary plan 254.

Lot.	Name of Land.	Extent.		
		A.	R.	P.
3	Malittangodella	2	0	0

and bounded as follows : on the north by Demata-attearegamagewatta claimed by Don Dionis Gajasinga ; on the east by the village limit of Daha-amuna, Indigetawela claimed by Don Dionis Gajasinga, T. P. 65,217, Pahala Indigetawela claimed by Andreas de Silva of Tangalla ; on the south by Pahala Indigetawela claimed by Andreas de Silva of Tangalla, the Urubokka-oya ; on the west by Ihalapaha-amuna, &c., claimed by Johannus de Silva Munasinhe Dissanayaka and others.



Scale of 8 Chains to an Inch.

Situation : Indigetawela village in West Giruwa pattu of Hambantota District.

Preliminary plan 254.

Lot.	Name of Land.	Extent.		
		A.	R.	P.
3	Malittangodella	2	0	0

Surveyor-General's Office,
Colombo, September 27, 1909.

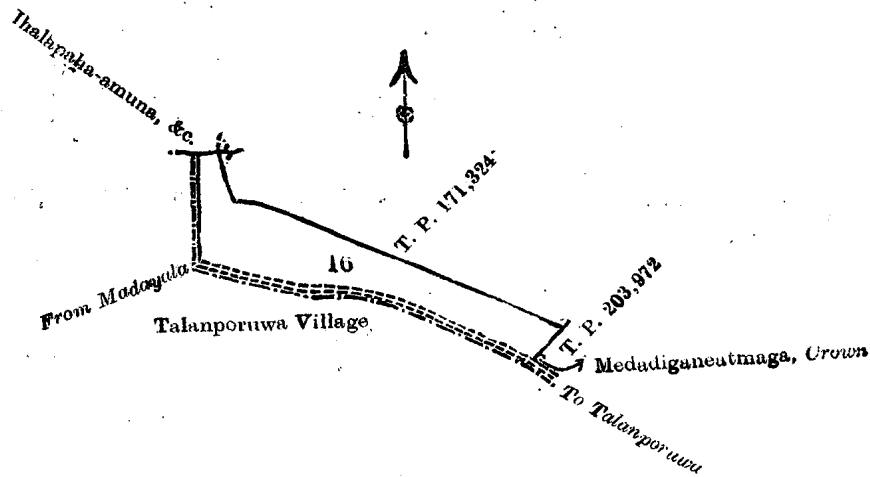
H. O. BARNARD,
for Surveyor-General.

II.

Preliminary plan 254.

Lot.	Name of Land.	Extent.		
		A.	R.	P.
16	Atmagewattehena	3	1	5

and bounded as follows : on the north by Ihalapaha-amuna, &c., claimed by Johannus de Silva Munasinhe Dissanayaka and others, T. P. 171,324 ; on the east by T. P. 203,972, Medadiganeatmaga claimed by the Crown ; on the south by the road from Talanporuwa to Medayala (the village limit of Talanporuwa) ; on the west by the village limit of Talanporuwa.



Scale of 8 Chains to an Inch.

Situation : Indigetawela village in West Giruwa pattu of Hambantota District.

Preliminary plan 254.

Lot.	Name of Land.	Extent. A. R. P.
16	Atmagewattehena	3 1 5

Surveyor-General's Office,
Colombo, September 27, 1909.

H. O. BARNARD,
for Surveyor-General.

III.

Preliminary plan 254.

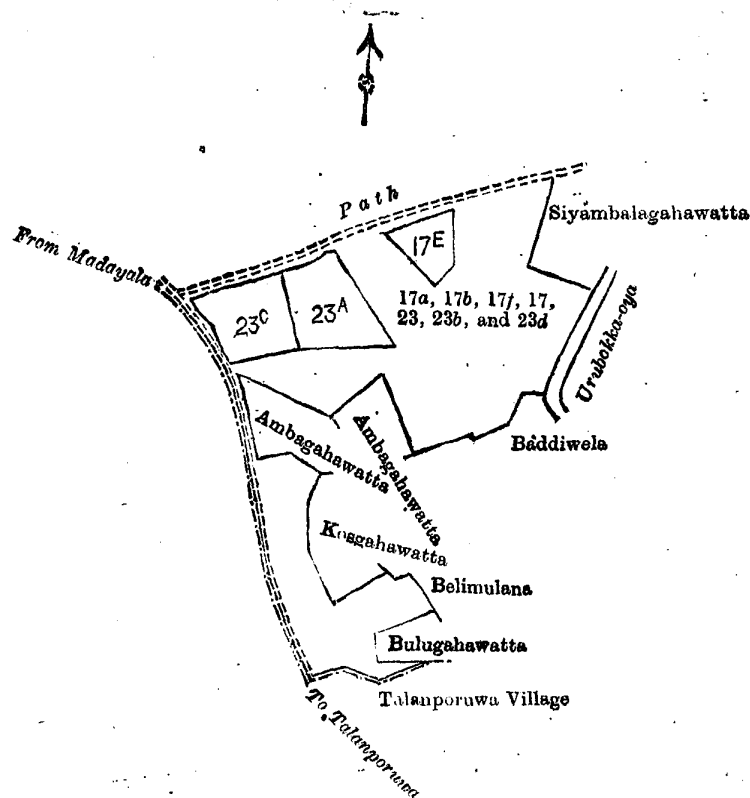
Lot.	Name of Land.	Extent. A. R. P.
17	Avasagawakuttiya	5 3 10
17a	Ambagahawattekella	0 0 14
17b	Koswattehena	3 0 4
17f	Siyambalagahawattekella	0 0 14
23	Avasagawakuttiya	2 3 20
23b	Ranawaragahawattehena	0 0 7
23d	Julegahakoratuwa	0 0 27
		12 0 18

and bounded as follows : on the north by a path ; on the east by Siyambalagahawatta claimed by Don Dionis Gajasinga of Talanporuwa, the Urubokka-oya, Baddiwela claimed by Don Dionis Gajasinga and others, Ambagahawatta claimed by Deerasing Arachhige Don Siman, Kosgahawatta claimed by Don Dionis Gajasinga and others, Belimulana claimed by ditto, Bulugahawatta claimed by Don Dionis Gajasinga ; on the south by the village limit of Talanporuwa ; on the west by the road from Talanporuwa to Medayala.

NOTE.—The following lots lying within the above boundaries are excluded from this notice, and their aggregate acreage of 3 roods and 22 perches is not included in the acreage of 12 acres and 18 perches given above:—

Lot.	Name of Land.	Extent. A. R. P.
17e	Siyambalagahawatta	0 2 10
23a	Ranawaragahawatta	1 1 7
23c	Julegahakoratuwa	1 1 5
		3 0 22

[For Diagram see page 1543.]



Scale of 8 Chains to an Inch.

Situation : Indigetawela village in West Giruwa pattu of Hambantota District.

Preliminary plan 254.

Lot.	Name of Land.	Extent.		
		A.	R.	P.
17	Avasagawakuttiya	5	3	10
17a	Ambagahawattekella	0	0	14
17b	Koswattihena	3	0	4
17f	Siyambalagahawattekella	0	0	14
23	Avasagawakuttiya	2	3	20
23b	Ranawaragahawattehena	0	0	7
23d	Julegahakoratuwa	0	0	27
		12	0	16
<i>Lots excluded.</i>				
17e	Siyambalagahawatta	0	2	10
23a	Ranawaragahawatta	1	1	7
23c	Julegahakoratuwa	1	1	5
		3	0	22

Surveyor-General's Office,
Colombo, September 27, 1909.
3,610]

H. O. BARNARD,
for Surveyor-General.
Hambantota S. O. 87—1909

Notice under "The Waste Lands Ordinances of 1897, 1899, 1900, and 1903."

TAKE notice that unless within three months from October 29, 1909, the persons, if any, who claim any interest in the lands hereinafter mentioned or in any one or more of such lands make claim in person or in writing to the said lands or any of them or to some interest therein to W. E. Wait, Esq., Special Officer appointed under section 28 of "The Waste Lands Ordinances, 1897, 1899, 1900, and 1903," at his office at Fort, Colombo :

Such Special Officer, in pursuance of the powers vested in him by the said Ordinances, will declare by writing under his hand that the said lands or such of them, as to which no claim has been made, are the property of the Crown.

W. E. WAIT,
Special Officer.

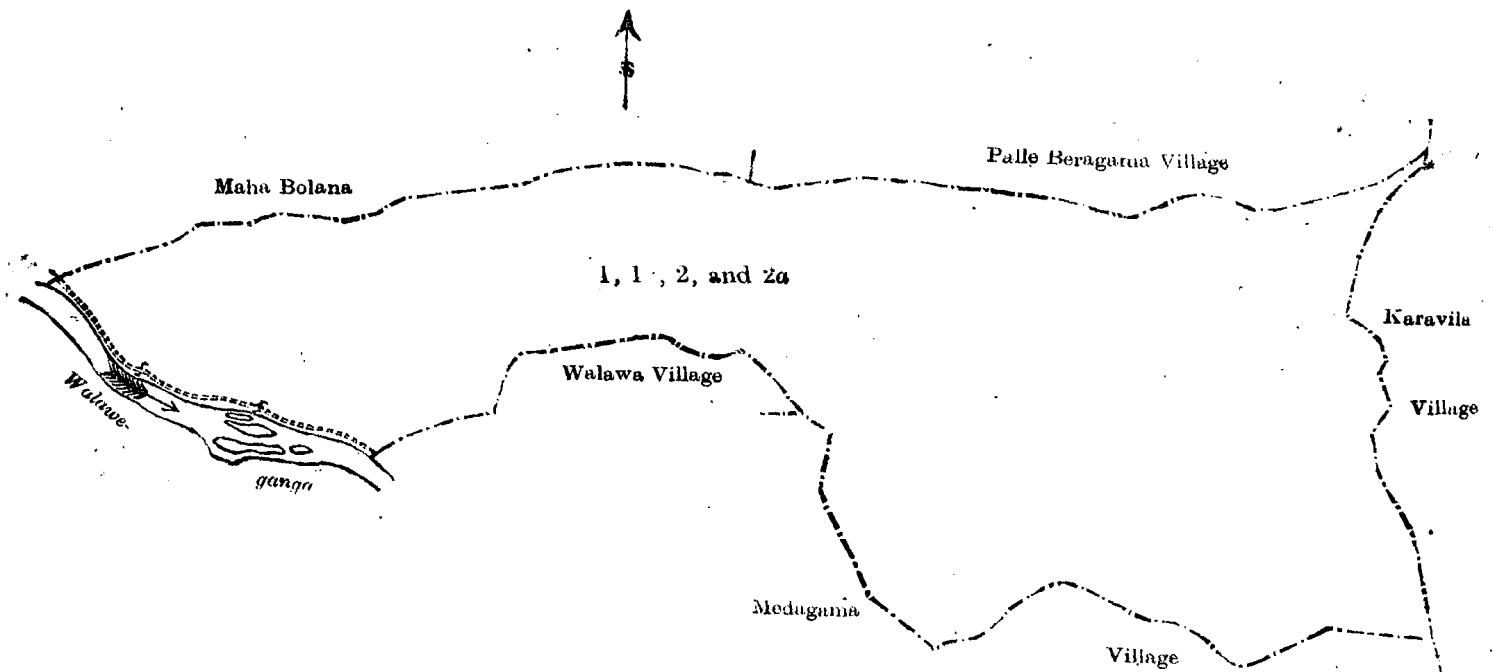
Description of the Lands referred to.

The following lots situated in the village of Kuda Bolana, in the Magam pattu of the Hambantota District, in the Southern Province, as described in the annexed diagram :—

Preliminary plan 522.

Lot.	Name of Land.	Extent.		
		A.	R.	P.
1	Kudabolanakele, Mahabolanakele, Medagamakele, P. P. 583/A 191	632	3	15
1a	New road	0	3	0
2	Mahabolanakele, Medagamakele, Kudabolanakele, P. P. 583/Z 190	393	2	27
2a	New road	0	1	13
		<hr/>	<hr/>	<hr/>
		1,027	2	15

and bounded as follows : on the north by the village limit of Maha Bolana, the village limit of Palle Beragama ; on the east by the village limit of Karavilla ; on the south by the village limit of Medagama, the village limit of Walawa ; on the west by the Walawe-ganga



Scale of 32 Chains to an Inch.

Situation : Kuda Bolana village in Magam pattu of Hambantota District.

Preliminary plan 522.

Lot.	Name of Land.	Extent.		
		A.	R.	P.
1	Kudabolanakele, Mahabolanakele, Medagamakele, P. P. 583/A 191	632	3	15
1a	New road	0	3	0
2	Mahabolanakele, Medagamakele, Kudabolanakele, P. P. 583/Z 190	393	2	17
2a	New road	0	1	13
		<hr/>	<hr/>	<hr/>
		1,027	2	15

Surveyor-General's Office,
Colombo. September 29, 1909.
3,611

J. B. M. RIDOUT,
for Surveyor-General.
Hambantota S. O. 88—1909

Notice under "The Waste Lands Ordinances of 1897, 1899, 1900, and 1903."

TAKE notice that unless within three months from October 29, 1909, the persons, if any, who claim any interest in the lands hereinafter mentioned or in any one or more of such lands make claim in person or in writing to the said lands or any of them or to some interest therein to J. M. Davies, Esq., Special Officer appointed under section 28 of "The Waste Lands Ordinances of 1897, 1899, 1900, and 1903," at his office at Fort, Colombo :

Such Special Officer, in pursuance of the powers vested in him by the said Ordinances, will declare by writing under his hand that the said lands or such of them, as to which no claim has been made, are the property of the Crown.

J. M. DAVIES,
Special Officer.

Description of the Lands referred to.

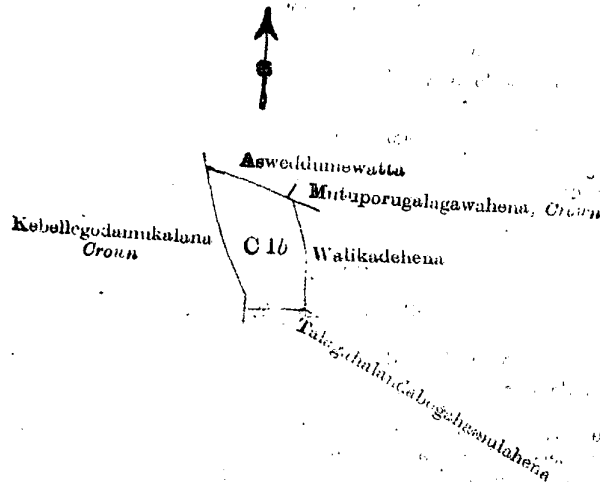
The following lots situated in the village of Embalawa, in the Madura korale of the Weudawili hatpatta of the Kurunegala District, in the North-Western Province, as described in the annexed diagrams :—

I.

Preliminary plan 3.

Lot.	Name of Land.	Extent.	
		A.	R. P.
C 1b	Talagahalandewelikadehena	1	3 21

and bounded as follows : on the north by Asweddumewatta claimed by A. Menika and Pinna, Mutuporugalagawahena claimed by the Crown ; on the east by Walikadehena claimed by G. Pinna and Savvir ; on the south by Talagahalandabogahamulahena claimed by B. Punchirala and Kirihamy ; on the west by Kebellagoda-mukalana declared to be Crown property under the Waste Lands Ordinances.



Scale of 8 Chains to an Inch.

Situation : Embalawa village in Madura korale of Kurunegala District.

Preliminary plan 3.

Lot.	Name of Land.	Extent.	
		A.	R. P.
C 1b	Talagahalandewelikadehena	1	3 21

Field sheet : village plan I ¹⁴ 23—24, 31—32

Surveyor-General's Office,
Colombo, September 30, 1909.

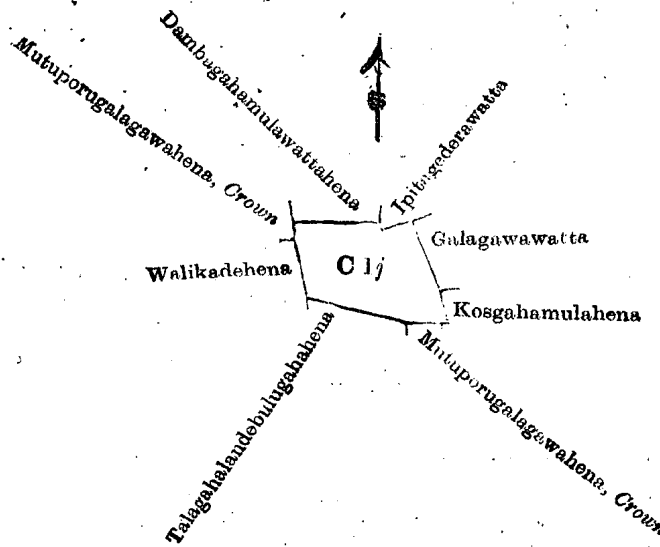
J. B. M. RIDOUT,
for Surveyor-General.

II.

Preliminary plan 3.

Lot.	Name of Land.	Extent.	
		A.	R. P.
C 1j	Talagahalandehena	2	0 5

and bounded as follows : on the north by Dambagahamulawattahena claimed by D. Punchi Sasama and Saituwa, Ipitagederawatta claimed by Jayasundara Mudiyanse, on the east by Galagawattahena claimed by J. Mudiyanse, Kosgahamulahena claimed by Punchi Banda, Officer ; on the south by Kosgahamulagawahena claimed by A. Subiya and Pinna ; on the west by Walikadehena claimed by G. Pinna and Savvir, Mutuporugalagawahena claimed by the Crown.



Scale of 8 Chains to an Inch.

Situation : Embalawa village in Madura korale of Kurunegala District.

Preliminary plan 3.

Lot.	Name of Land.	Extent. A. R. P.
C 1j	Talagahalandehena	2 0 5

Field sheet : village plan I ¹⁴ 23—24, 31—32

Surveyor-General's Office,
Colombo, September 30, 1909.


J. B. M. RIDOUT,
for Surveyor-General.

III.

Preliminary plan 3.

Lot.	Name of Land.	Extent. A. R. P.
N	Kotandehena	0 0 36

and bounded as follows : on the north by the village limit of Nabiritta ; on the east by a water-hole claimed by the Crown ; on the south by a water-hole claimed by the Crown ; Iriyamada claimed by B. M. Punchirala and others ; on the west by Iriyamada claimed by B. M. Punchirala and others.



Scale of 8 Chains to an Inch.

Situation : Embalawa village in Madura korale of Kurunegala District.

Preliminary plan 3.

Lot.	Name of Land.	Extent. A. R. P.
N	Kotandehena	0 0 36

Field sheet : village plan I ¹⁴ 23—24, 31—32

Surveyor-General's Office,
Colombo, September 30, 1909.

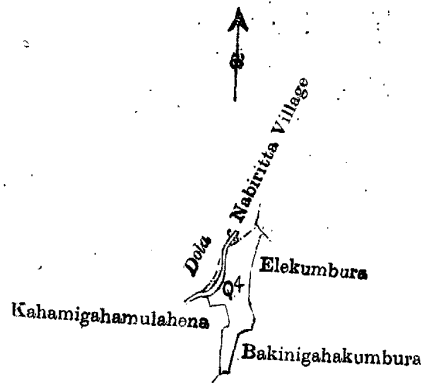
J. B. M. RIDOUT,
for Surveyor-General.

IV.

Preliminary plan 3.

Lot.	Name of Land.	Extent.	
		A.	R. P.
Q 4	Ulualipitiya	0	2 29

and bounded as follows : on the north by the village limit of Nabiritta ; on the east by Elekumbura claimed by B. M. Punchirala and others, Bakinigahakumbura claimed by Tikiri Banda and others ; on the south by Bakinigahakumbura claimed by Tikiri Banda and others ; on the west by Kahamigahamulahena claimed by S. Heen Banda, a dola.



Scale of 8 Chains to an Inch.

Situation : Embalawa village in Madura korale of Kurunegala District.

Preliminary plan 3.

Lot.	Name of Land.	Extent.	
		A.	R. P.
Q 4	Ulualipitiya	0	2 29

Field sheet : village plan I ¹⁴ 23—24, 31—32

Surveyor-General's Office,
Colombo, September 30, 1909.
3,612

J. B. M. RIDOUT,
for Surveyor-General,
Kurunegala S. O. 76—1909

Notice under "The Waste Lands Ordinances of 1897, 1899, 1900, and 1903."

TAKE notice that unless within three months from October 29, 1909, the persons, if any, who claim any interest in the lands hereinafter mentioned or in any one or more of such lands or to some interest therein make claim in person or in writing to the said lands or any of them or to some interest therein to W. E. Wait, Esq., Special Officer appointed under section 28 of "The Waste Lands Ordinances, 1897, 1899, 1900, and 1903," at his office at Fort, Colombo :

Such Special Officer, in pursuance of the powers vested in him by the said Ordinances, will declare by writing under his hand that the said lands or such of them, as to which no claim has been made, are the property of the Crown.

W. E. WAIT,
Special Officer.

Description of the Lands referred to.

The following lots situated in the village of Kumbukgollewa, in the Pahalawewu tulana of the Kende korale of the Nuwaragam palata, in the North-Central Province, as described in the annexed diagram :—

Preliminary plan 535.

Lot.	Name of Land.	Extent.	
		A.	R. P.
1	Kumbukgollewemukalana	35	2 6
6	Kumbukgollewewelbima (encroachment)	0	0 11
7	Akkarehena (road reservation)	0	0 30
8	Kumbukgollewemukalana	138	2 20
8a	Kumbukgollewekele	1	1 20
8b	Do.	2	0 32
8c	Do.	4	0 2
8d	Do.	2	3 21
8e	Do.	0	0 9
8f	Do.	0	0 34
9	Pinparagawahena	12	2 30
13	Road	1	2 16
14	Stream	0	0 20
		<u>199</u>	<u>2 11</u>

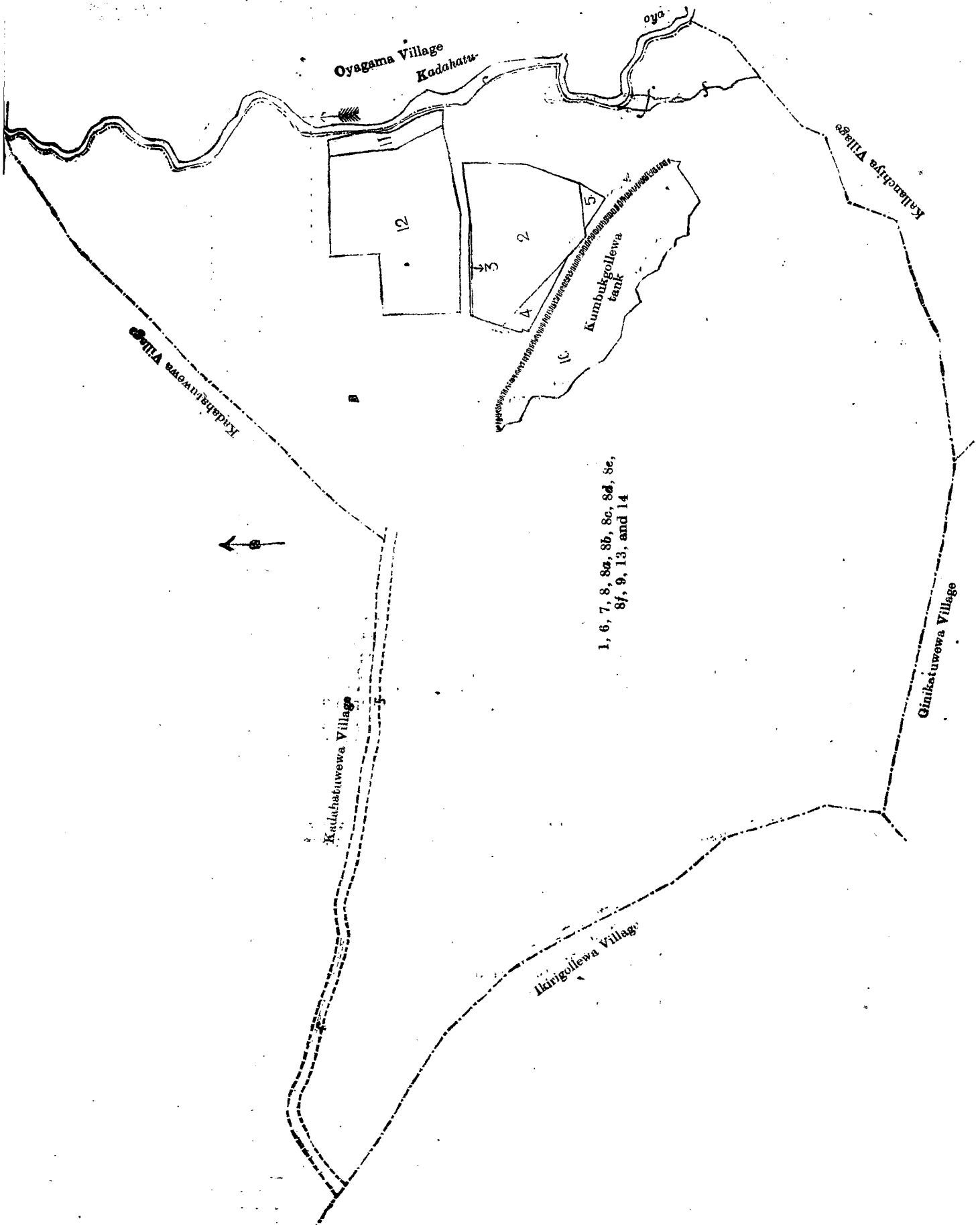
and bounded as follows ; on the north by the village limit of Kadahatuwewa ; on the east by the village limit of Oyagama (the Kadahatu-oya) ; on the south by the village limit of Kallanchiya, the village limit of Ginikattu-wewa ; on the west by the village limit of Ikirigollewa.

NOTE.—The following lots lying within the above boundaries are excluded from this notice, and their aggregate acreage of 22 acres 2 roods and 25 perches is not included in the acreage of 199 acres 2 roods and 11 perches given above:—

Preliminary plan 535.

Lot.	Name of Land.	Extent.		
		A.	R.	P.
2	T. P. 219,316	5	3	23
3	Kumbukollewewella	0	0	10
4	Kumbukollewewelewedibima (encroachment)	0	2	0
5	Do.	0	1	0
10	Kumbukollewewewa (tank)	7	2	5
11	T. P. 231,103	0	3	4
12	Akkarahena (P. P. 2,620/8,245 and 2,794/8,778)	7	2	23
		<u>22</u>	<u>2</u>	<u>25</u>

(For Diagram see page 1549)



1, 6, 7, 8, 8a, 8b, 8c, 8d, 8e,
8f, 9, 13, and 14

Scale of 8 Chains to an Inch.

Situation : Kumbukgollewa village in Kende korale of Nuwarakalawiya district.

Preliminary plan 535.

Lot.	Name of Land.	Extent.		
		A.	R.	P.
1	Kumbukgollewemukalana	35	2	6
6	Kumbukgollewewelbima (encroachment)	0	0	11
7	Akkarehena (road reservation)	0	0	30
8	Kumbukgollewemukalana	138	2	20
8a	Kumbukgollewekele	1	1	20
8b	Do.	2	0	32
8c	Do.	4	0	2
8d	Do.	2	3	21
8e	Do.	0	0	7
8f	Do.	0	0	34
9	Pinparagawanena	12	2	30
13	Road	1	2	16
14	Stream	0	0	20
		199	2	11

Lots excluded.

	Name of Land.	Extent.		
		A.	R.	P.
2	T. P. 219,316	5	3	23
3	Kumbukgollewewella	0	0	10
4	Kumbukgolleweweledibima (encroachment)	0	2	0
5	Do.	0	1	0
10	Kumbukgollewewewa (tank)	7	2	5
11	T. P. 231,103	0	3	4
12	Akkarahena (P. P. 2,620/8,245 and P. P. 2,794/8,778)	7	2	23
		22	2	25

Sheet F ⁵₁ & F ⁵₂

Surveyor-General's Office,
Colombo, September 29, 1909.
3,613

J. B. M. RIDOUT,
for Surveyor-General.
Anuradhapura S. O. 33—1909

Notice under "The Waste Lands Ordinances of 1897, 1899, 1900, and 1903."

TAKE notice that unless within three months from October 29, 1909, the persons, if any, who claim any interest in the lands hereinafter mentioned or in any one or more of such lands make claim in person or in writing to the said lands or any of them to some interest therein to W. E. Wait, Esq., Special Officer appointed under section 28 of "The Waste Lands Ordinances, 1897, 1899, 1900, and 1903," at his office at Fort, Colombo :

Such Special Officer, in pursuance of the powers vested in him by the said Ordinances, will declare by writing under his hand that the said lands or such of them, as to which no claim has been made, are the property of the Crown.

W. E. WAIT,
Special Officer.

Description of the Lands referred to.

The following lots situated in the village of Kirimetiya, in the Pahalakende tulana of the Kende korale of the Nuwaragam palata, in the North-Central Province, as described in the annexed diagram :—

Preliminary plan 561.

Lot.	Name of Land.	Extent.		
		A.	R.	P.
1	Ehetuwalahenyaya	555	0	20
1a	Wekandapaula-akkara	2	2	17
1b	Wekandapaula-akkara (bund reservation)	0	1	26
1c	Ehetuwalahenyaya	90	0	32
1d	Ehetuwalahenyaya (bund reservation)	0	3	0
1e	Do.	2	1	13
1g	Ehetuwalahena	2	0	8
1h	Do.	0	1	29
13	Kirimetiya wetisbamba	1	2	8
13b	Do.	0	2	28
14	Kirimetiya wehompola	0	0	15
15	Paluwatta	0	2	35
16	Paluwattebima	1	1	7
16a	Paluwatteakkara	0	0	32
16b	Wekandapaulabima	0	0	4
18	Roads	0	1	7
19	Streams	8	3	36
		667	2	37

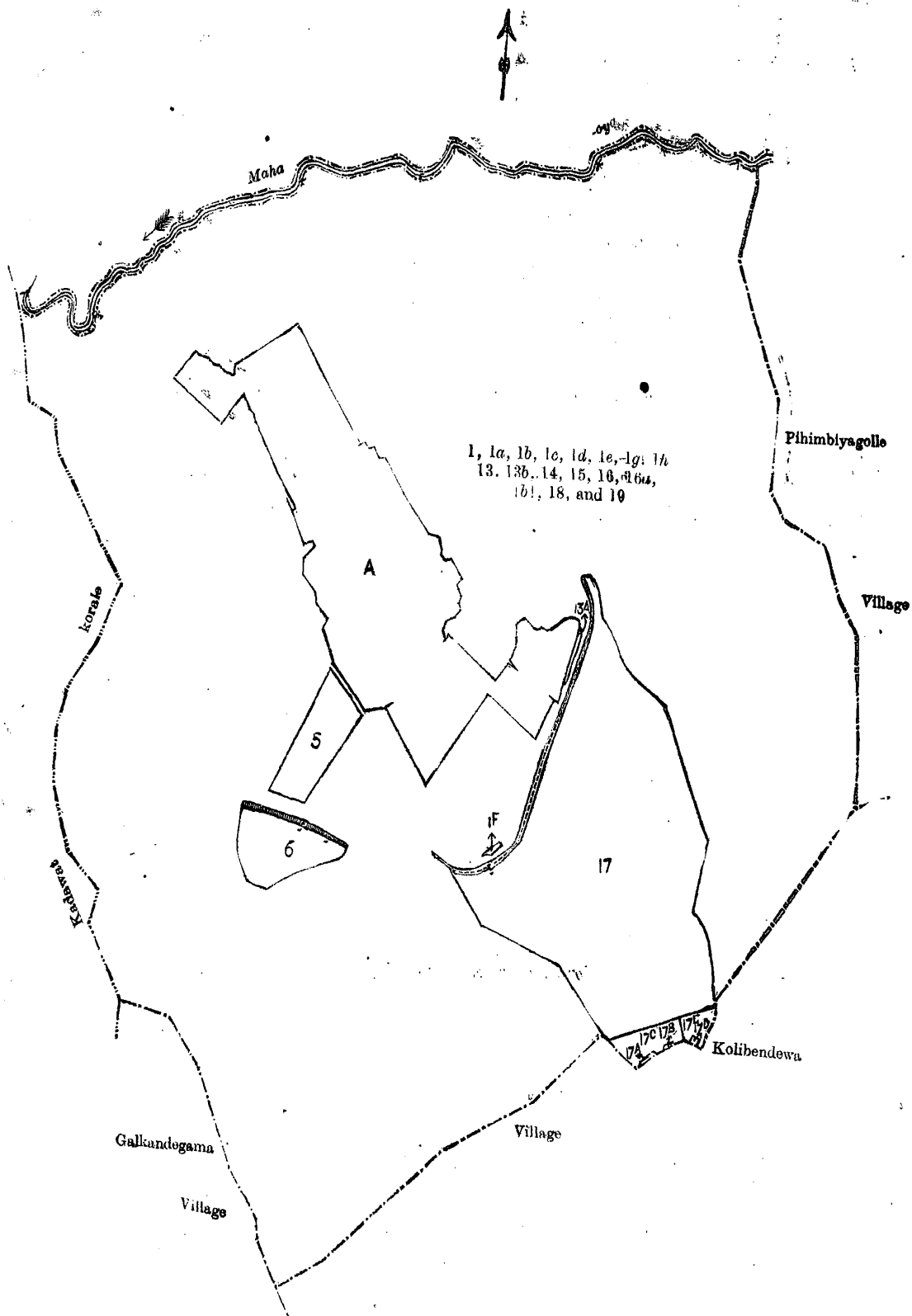
and bounded as follows: on the north by the Maha-oya; on the east by the village limit of Pihimbiyagolla, the village limit of Kolibendewa; on the south by the village limit of Kolibendewa, the village limit of Galkandegama; on the west by the boundary of the Kadawat korale.

NOTE.—The following lots lying within the above boundaries are excluded from this notice, and their aggregate acreage of 159 acres 2 roods and 4 perches is not included in the acreage of 667 acres 2 roods and 37 perches given above:—

Preliminary plan 561.

Lot.	Name of Land.	Extent.		
		A.	R.	P.
1/	Ambagahawatta	0	0	25
2	Welapahala-akkara (T. Ps. 230,161, 188,351, and part of 188,352)	16	3	20
3	Welapahala-akkare (part of T. P. 188,352)	0	0	9
4	Mahawela	33	2	13
7	Puranawela	0	0	3
A 8	Dambagaha-akkara (part of T. P. 188,353)	0	1	18
9	Do.	3	2	3
10	Dambagaha-akkara (T. Ps. 232,983 and parts of T. Ps. 239,738, 188,353)	8	1	30
11	Dambagaha-akkara (part of T. P. 239,738)	0	0	6
12	Kirimeti yawegangoda	4	1	13
5	Indekatuwa (T. P. 224,487)	6	3	30
6	Tammannewewa	7	2	5
13a	Kirimeti yawegangoda	0	1	3
17	Kirimeti yawewewa	74	1	17
17a	Kirimeti yawewewegilma	0	0	10
17b	Do.	0	0	8
17c	Do.	1	3	9
17d	Do.	0	0	9
17e	Do.	1	0	13
		159	2	4

[For Diagram see page 1552.]



Scale of 16 Chains to an Inch.

Situation : Kirimetiya village in Kende korale of Nuwarakalawiya District.

Preliminary plan 561.

Lot.	Name of Land.	Extent.		
		A.	R.	P.
1	Ehetuwalahenyaya	555	0	20
1a	Wekandapaula-akkara	2	2	17
1b	Wekandapaula-akkara (bund reservation)	0	1	26
1c	Ehetuwalahenyaya	90	0	32
1d	Ehetuwalahenyaya (bund reservation)	0	3	0
1e	Do.	2	1	13
1g	Ehetuwalahena	2	0	8
1h	Do.	0	1	29
13	Kirimetiya wetisbamba	1	2	8
13b	Do.	0	2	28
14	Kirimetiya wehompola	0	0	15
15	Paluwatta	0	2	35
16	Paluwattebima	1	1	7
16a	Paluwatteakkara	0	0	32
16b	Wekandapaulabima	0	0	4
18	Roads	0	1	7
19	Streams	8	3	36
		667	2	37

Lots excluded.

1f	Ambagahawatta	0	0	25
2	Welapahala-akkara (T. Ps. 230,161, 188,351, and part of 188,352)	16	3	20
3	Welapahala-akkara (part of T. P. 188,352)	0	0	9
4	Mahawela	33	2	13
7	Puranawela	0	0	3
8	Dambagaha-akkara (part of T. P. 188,353)	0	1	18
9	Do.	3	2	3
10	Dambagaha-akkara (T. Ps. 232,983 and parts of T. Ps. 239,738, 188,353)	8	1	30
11	Dambagaha-akkara (part of T. P. 239,738)	0	0	6
12	Kirimetiya wegangoda	4	1	13
5	Indekatuwa (T. P. 224,487)	6	3	30
6	Tammannewewa	7	2	5
13a	Kirimetiya wegangoda	0	1	3
17	Kirimetiya wewewa	74	1	17
17a	Kirimetiya wewewegilma	0	0	10
17b	Do.	0	0	8
17c	Do.	1	3	9
17d	Do.	0	0	9
17e	Do.	1	0	13
		159	2	4

Village plans C 25, C 36, C 44, C 52

Surveyor-General's Office,
Colombo, October 8, 1909.

3,614

J. B. M. RIDOUT,
for Surveyor-General.
Anuradhapura S. O. 34-1909

Notice under "The Waste Lands Ordinances of 1897, 1899, 1900, and 1903."

TAKE notice that unless within three months from November 1, 1909, the persons, if any, who claim any interest in the land hereinafter mentioned appear before the Government Agent of the Central Province at the Kachcheri at Kandy and make claim to the said land or to some interest therein :

Such Government Agent, in pursuance of the powers in him vested by Ordinance No. 1 of 1897, will declare by writing under his hand that the said land, to which no claim has been made, is the property of the Crown.

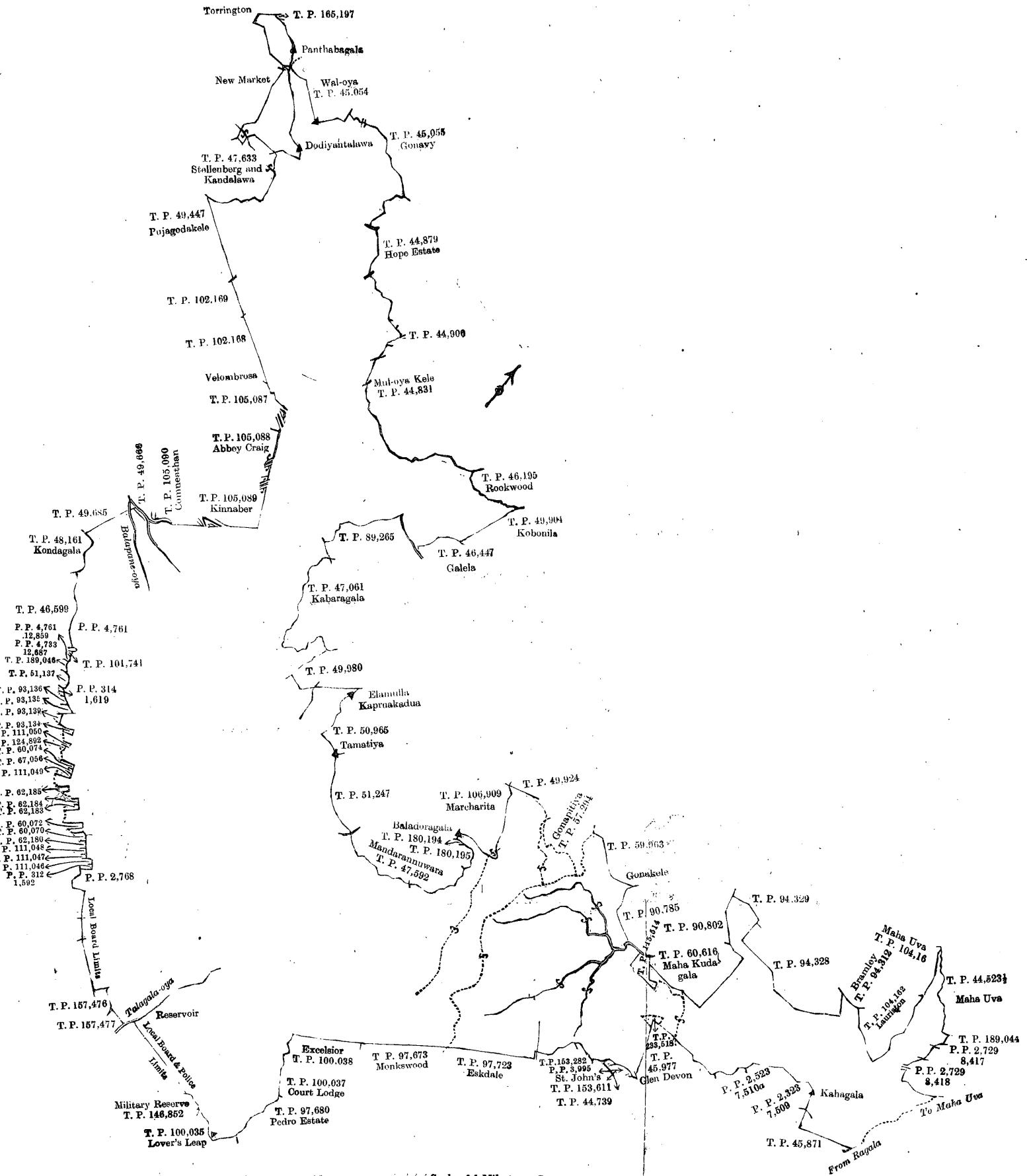
Kandy Kachcheri,
October 7, 1909.J. P. LEWIS,
Government Agent.

D 10

Description of the Land referred to.

The land commonly called or known as Pedro Kurundu-oya Talagahamukalana, situate in the Gannawa, Maturata, Udapalata, and Udapane korales, of the Uda Hewaheta, Walapane, and Kotmale divisions, in the Central Province, containing in extent $33\frac{1}{2}$ square miles, as described in the annexed certified tracing, and bounded as follows: on the north by T. P. 165,197, Panthabagala, Wal-oya (T. P. 45,054), Gonavy (T. P. 45,055) Hope estate (T. P. 44,879), T. P. 44,900, Muloyakele (T. P. 44,831), Rookwood (T. P. 46,195), Kobonila (T. P. 49,904), Galela (T. P. 46,447), T. P. 89,265, Kabaragala (T. P. 47,061), Elamulla (T. P. 49,980), Kapuruakadua T. P. 50,965, Tamotiya, T. P. 51,247, Mandarannuwara (T. P. 47,592), T. P. 180,195, T. P. 180,194, Baladoragala, Marcharita (T. P. 106,909), T. P. 49,924, Gonapitiya (T. P. 57,294), T. P. 59,963 (Gonakele), T. P. 90,705, a stream, T. P. 115,514, T. P. 60,616 (Maha Kudagala); T. P. 90,802, Charley Valley, T. P. 94,329, T. P. 94,328, Bramley (T. P. 94,312), Lauriston (T. P. 104,162), Maha Uva (T. P. 104,161); on the east by Maha Uva (T. P. 44,523 $\frac{1}{2}$), T. P. 189,044, P. P. 2,729/8,417, P. P. 2,729/8,418, the Gansabhawa path from Maha Uva to Ragala; on the south by T. P. 45,871, P. P. 2,323/7,509, P. P. 2,523/7,510a, Glen Devon (T. P. 45,977), T. P. 153,611, T. P. 44,739, St. John's (T. P. 153,282), Eskdale (T. P. 97,723), Monkwood (T. P. 97,673), Excelsior (T. P. 100,038), Court Lodge (T. P. 100,037), Pedro estate (T. P. 97,680), Lover's Leap (T. P. 100,035) T. P. 146,852, Military reserve, Local Board, and Police limits, Talagala-oya, T. P. 157,477, T. P. 157,476, Local Board limits, P. P. 2,768, a footpath, P. P. 312/1,592, T. P. 111,046, T. P. 111,047, T. P. 111,048, T. P. 62,190, T. P. 60,070, T. P. 60,072, a footpath, T. P. 62,183, T. P. 62,184, a footpath, T. P. 62,185, a footpath, T. P. 111,049, T. P. 67,056, T. P. 60,074, a footpath, T. P. 124,892, T. P. 111,050, a footpath, T. P. 93,134, a footpath, T. P. 93,139, T. P. 93,135, T. P. 93,136, P. P. 314/1,619, T. P. 51,137, T. P. 189,046, P. P. 4,733/12,687, P. P. 4,761/12,859, T. P. 46,599, T. P. 48,161 (Kondagala); on the west by T. P. 49,685, T. P. 49,666, the Balapane-oya, T. P. 105,090 (Comneathan), Kinnaber, (T. P. 105,089), Abbey Craig (T. P. 105,088), Velombrosa, (T. P. 105,067), T. P. 102,168, T. P. 102,169, Pujagodakele (T. P. 49,447), Stellenberg and Kandalawa (T. P. 47,633), the new market, Torrington.

[For Diagram see page 1555.]



Scale of 1 Mile to an Inch.
 Situation: Gannawa, Maturata, Udapalata, and Udapane korales of the Uda Hewaheta, Walapane, and Kotmale divisions.

No.	Name of Land.
A	Pedro Kurundu-oya Talagahanukalana

Surveyor-General's Office,
 Colombo, January 17, 1907.
 3,615

Area.
 33½ square miles.
 W. C. S. INGLES,
 for Surveyor-General.

FINAL ORDERS.

Order under Section 2 of "The Waste Lands Ordinances of 1897, 1899, 1900, and 1903," declaring Land to be Crown Property.

In the matter of the land commonly called or known as Inelagawawatta, situate in the village of Urubokka, in the Morawak korale of the Matara District, in the Southern Province, and of "The Waste Lands Ordinances, 1897, 1899, 1900, and 1903."

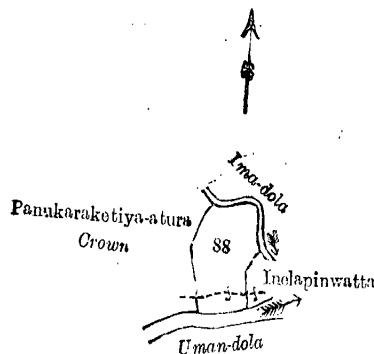
THE notice required by section 1 of "The Waste Lands Ordinances, 1897, 1899, 1900, and 1903," having been duly published in manner prescribed by that section in respect of the above-named land (*vide* Notice No. 3,413), and no claim having been made to the said land or to any interest therein within the period of three months from the date specified in the said notice, I, William Loring Kindersley, Assistant Government Agent, Matara, under and by virtue of the powers vested in me in that behalf by section 2 of the said Ordinances, do hereby on September 2, 1909, order and declare that the said land, as more fully described herein below, situate in the village of Urubokka, in the Morawak korale of the Matara District, in the Southern Province, and shown as lot 88 in preliminary plan 23 and in the annexed diagram, and containing in extent about 1 acre and 33 perches, is the property of the Crown.

Description of the Land referred to.

The land commonly called or known as Inelagawawatta, situated at Urubokka, in the Morawak korale of the Matara District, Southern Province, containing in extent 1 acre and 33 perches, shown as lot 88 in preliminary plan 23 and in the annexed diagram, and bounded as follows: on the north by Imadola; on the east by Imadola and Inelapinwatta claimed by villagers; on the south by Umandola; and on the west by Panukaraketiya-atura, declared Crown.

Matara, Kachcheri,
September 2, 1909.

W. L. KINDERSLEY,
Assistant Government Agent.



Scale of 8 Chains to an Inch.

Situation: Urubokka village in Morawak korale of Matara District.

Preliminary plan 23.

Lot.	Name of Land.	Extent.
		A. R. P.
88	Inelagawawatta	1 0 33

Field sheet O 15
6—14

Surveyor-General's Office,
Colombo, June 18, 1908.

R. S. TEMPLETON,
Acting Surveyor-General.