

Ceylon Government Gazette

Published by Authority.

No. 6,338 — FRIDAY, NOVEMBER 5, 1909.

PART I.—General: Minutes, Proclamations, Appointments, and General Government Notifications.
PART II.—Legal and Judicial.

PART III.—Provincial Administration.
PART IV.—Land Settlement.
PART V.—Mercantile, Marine, Municipal, Local, &c.

Separate paging is given to each Part in order that it may be filed separately.

Part IV.—Land Settlement.

	PAGE		PAGE
Preliminary Notices ..	1557	Final Orders ..	1579

PRELIMINARY NOTICES.

Notice under "The Waste Lands Ordinances of 1897, 1899, 1900, and 1903."

TAKE notice that unless within three months from November 5, 1909, the persons, if any, who claim any interest in the lands hereinafter mentioned or in any one or more of such lands or to some interest therein make claim in person or in writing to the said lands or any of them or to some interest therein to Frederick Lewis, Esq., Special Officer appointed under section 28 of "The Waste Lands Ordinances, 1897, 1899, 1900, and 1903," at his office at Fort, Colombo:

Such Special Officer, in pursuance of the powers vested in him by the said Ordinances, will declare by writing under his hand that the said lands or such of them, as to which no claim has been made, are the property of the Crown.

FREDERICK LEWIS,
Special Officer.

Description of the Lands referred to.

The following lots situated in the village of Tamaduwa, in the West Giruwa pattu of the Hambantota District, in the Southern Province, as described in the annexed diagrams:—

Lot.	Name of Land.	Extent.		
		A.	R.	P.
1 ..	Alutmulanewewa ..	2	1	13
5 ..	Muttettuhena ..	18	3	16
12 ..	Gahalakola-arewewa ..	0	1	32
16 ..	Galkoratuwehena ..	4	3	12
17 ..	Walawehena ..	2	2	16
18 ..	Rilalahena, Indiketiyehena, Mahawattehena, Baj-jamahenegala, Bajjamahenekella, Hunahena, Badu-welhena, Bathgamahena ..	117	0	23
21 ..	Medakoratudeniya ..	0	0	12
22 ..	Rilalahena <i>alias</i> Pattiyahena ..	4	2	20

Lot.	Name of Land.	Extent.		
		A.	R.	P.
24	Galagawadeniya <i>alias</i> Pattiyahenedeniya	0	1	14
27	Aliyamalawala	9	3	11
28	Pintaligahahena, Indiketiyehena	1	2	36
36	Moragahakoratuwa	2	0	34
40	Hettigehena, Godakadurugewatta	10	3	11
42	Kanattegodawatta	0	3	2
62	Kekirikoratuwa	0	3	30
68	Hatarakuttuhena	1	1	36
70	Dambehenyaya, Galpottehenyaya, Mailagahakumburewelbediwetiya, Beddiwelahena, Demataketiyemada, Giruwagehena, Rukattanahena	64	2	20
74	Dambehenyaya	6	2	35
76	Rukattanahena	0	2	16
78	Talakanatta	1	1	18
79	Batuwattewalahena	0	2	6
82	Ketakehena, Andadolagewatta	3	0	24
83	Dangahawatta	0	0	21
85	Kosruppewatta	0	1	6
86	Kosruppehena	0	0	36
87	Bediwehena, Kalaotuwewa, Arehena	16	1	21
90	Pansalehena, Galpottehena, Karambawelpittaniya	28	1	23
91	Rukattanagahahena, Pansalehena	3	3	27
92	Atmagawatta, Mahawatta	0	0	13
93	Pinetiralagewatta	0	0	25
98	Galpottehena	3	3	36
99	Kendapalagewatta	3	1	36
100	Marambayakumburewewa	0	2	27
103	Vadukandiya	0	2	16
108	Benewewa	3	1	10
121	Atmagawatta	1	3	12
		319	1	26

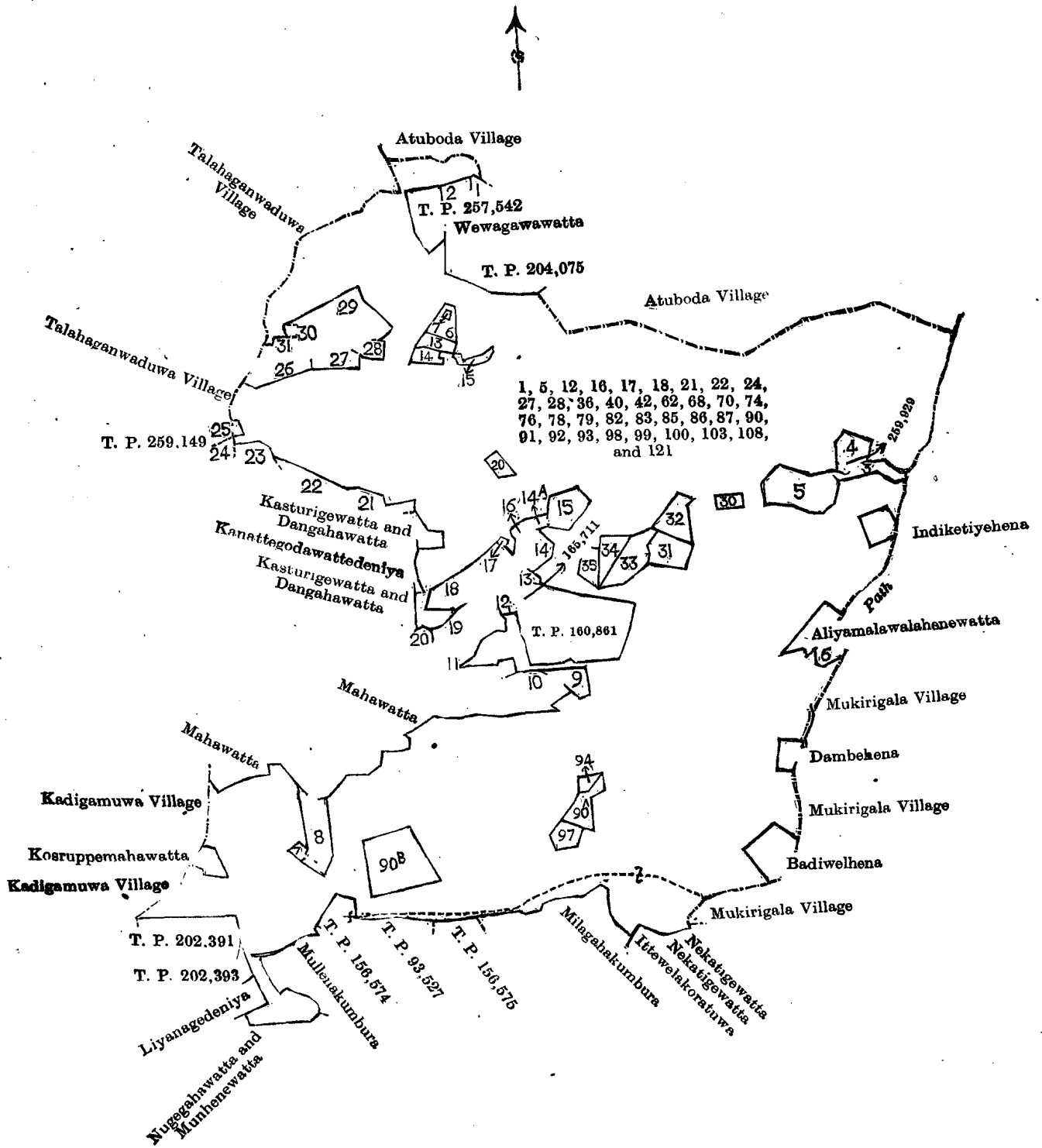
and bounded as follows: on the north by the village limit of Atuboda, Wewagawawatta sold by the Crown to Don Carolis Gunasekera Welapitti, Vidane Arachchi, Wewagawawatta claimed by V. Babunhamy and others (private), Wewagawawatta (T. P. 257,542) sold by the Crown to Gardiyawasan Manawaduge Girigoris Silva, T. P. 204,075; the village limit of Atuboda; on the east by a path, Pattiyadeniya claimed by Munasin Arachchige Don Juwanis and others (private), Pattiyahenewatta (T. P. 259,929) sold by the Crown to Don Lewis Rajapaksa Gunasekera Appuhamy, Pintaligahawatta claimed by Mahanamanan Kasturi Arachchige Andiris, Pattiyadeniya claimed by Munasin Arachchige Don Juwanis and others (private), a path, Indiketiyehena granted at half-improved value, a path, Aliyamalawalahenewatta claimed by the Crown and Samaratinga Arachchige Don Nikulas, Galagawadeniya claimed by Munasin Arachchige Don Juwanis and others, the village limit of Mulkirigala, Dambehena claimed by the Crown and by Singarakkara Nekatige Saunderisa, the village limit of Mulkirigala, Badiwehena claimed by Ratanayaka Desingge Davith (private); on the south by the village limit of Mulkirigala, Nekatigewatta claimed by Ranasin Liyanage Don Nediya, Nekatigewatta claimed by W. K. Don Davith and others, Ittewelakoratuwa claimed by the Crown and Wijenayaka Kankanage Don Pedris, Milagahakumbura claimed by Don Bastian Rajapaksa Patiranage Dona Gimara Hamine (private), T. Ps. 156,575, 93,527, and 156,574, Mullenakumbura claimed by R. P. Don Siman and others (private), Nugagahawatta, Munhenewatta claimed by Rajapaksa Patiranage Heenhamy and others (private), Liyanagedeniya claimed by Munasin Arachchige Don Bastian (private), T. Ps. 202,393 and 202,391; on the west by the village limit of Kadigamuwa, Kosruppewatta claimed by Basnayakage Lewishamy and others (private), the village limit of Kadigamuwa; Mahawatta (private) claimed by Munasin Arachchige Don Bastian and others (private), Kalaotuwahena claimed by the Crown and Jayawickramasinga Achchige Siman and others, Mahawatta (private) claimed by Munasin Arachchige Don Bastian and others, Rukattanahena claimed by R. D. Davith and the Crown, Mahawatta claimed by Munasin Arachchige Don Bastian and others (private), Batalawattedeniya claimed by Munasin Arachchige Don Juwanis and others (private), Eramudugahawatta claimed by Munasin Arachchige Don Bastian, Vel-Vidane (private), T. Ps. 165,711, 160,861, and 165,711, Potawehena claimed by D. C. Abeywickrama (private), Moragahakoratuwa (private), Batalawattedeniya claimed by Munasin Arachchige Don Juwanis and others, Batgamayahenewatta sold by the Crown to Aparekkage Lewishamy, Batalawattedeniya claimed by Munasin Arachchige Don Juwanis and others, Godakaduruwatta claimed by R. P. Don Davith and the Crown, Thalawatta claimed by Munasin Arachchige Don Bastian (private), Batalawattedeniya claimed by Munasin Arachchige Don Juwanis and others (private), Pindeniya claimed by Mulkirigala Vihare (private), Kasturigewatta and Dangahawatta claimed by Munasin Arachchige Dona Gimara (private), Kanattegodawattedeniya claimed by Rajapaksa Patiranage Don Siman (private), Kasturigewatta and Dangahawatta claimed by Munasin Arachchige Dona Gimara (private), Weerasurigewatta claimed by Rajapaksa Patiranage Don David and the Crown, Denimullagewatta claimed by Mohandiramage Don Siman and the Crown, Galabodawatta claimed by Samarasinge Don Mathias (private), Mahapitiyahapallemulla, Arachchiralagemulana (private), Radagewatta sold by the Crown to Hewaradage Babbani and another (T. P. 259,149), by the village limit of Talahaganwaduwa; Atmagawatta granted at half-improved value to Munasinghe Nuhamy and others, Godawanewatta claimed by Munasinhe Pedris and another, Gahalakola-aredeniya claimed by Morakandegoda Pansala and Kulasin Badanage Don Dines (private), Nugagahakoratuwa granted at half-improved value to M. Dingi Appoo, Galgodawatta claimed by Munasinge Dingi Appu and others (private), Gahalakola-aredeniya claimed by Morakandegoda Pansala and Kulasin Badanage Don Dimnis (private), the village limit of Talahaganwaduwa.

NOTE.—The following lots lying within the above boundaries are excluded from this part of the notice, and their aggregate acreage of 14 acres 3 roods and 33 perches is not included in the acreage of 319 acres 1 rood and 26 perches given above :—

Preliminary plan 240.

Lot.	Name of Land.	Extent.		
		A.	R.	P.
6	Muttettuhena	0	3	19
7	Muttettuhena (T. P. 257,543)	0	0	15
13	Muttettuhena	0	1	26
14	Muttettuhenedeniya	0	1	20
15	Gahalakola-ara	0	1	0
20	Galmullehena (T. P. 257,544)	0	1	24
30	Ambagahahena (T. P. 259,802)	0	1	9
31	Medakoratuwa (T. P. 259,856)	1	1	13
32	Galkomahena	1	1	27
33	Hatarakuttuhena	1	2	25
34	Do.	0	3	4
35	Do.	0	3	14
90a	Galpotahena (T. P. 259,815)	1	0	25
90b	Arehena (T. P. 251,517)	4	0	8
94	Galpottahena	0	1	2
97	Galpottahenawatta	0	3	2
		14	3	33

[For Diagram see page 1560.]



- | | | |
|----------------------------------|-----------------------|-------------------------------|
| 1 Wewagawawatta. | 12 Eramudugahawatta | 22 Denimullagewatta |
| 2 Do. | 13 Potawehena | 23 Galabodawatta |
| 3 Pattiadeniya | 14 Moragahakoratuwa | 24 Mahapitiyahapallemulla |
| 4 Pattiyaenawatta, T. P. 259,929 | 14a Batalawattedeniya | Arachiralagemulana |
| 5 Pinaligahawatta | 15 Batgamayahenewatta | 25 Radagewatta, T. P. 259,149 |
| 6 Galagawadeniya | 16 Batalawattedeniya | 26 Lot No. 11a, Atmagawatta |
| 7 Kalaotuwahena | 17 Godakaduruwatta | 27 Lot No. 11, Godawanawatta |
| 8 Do. | 18 Ihalawatta | 28 Gahalakola-aradeniya |
| 9 Rukkattanahena | 19 Batalawattedeniya | 29 Nugagahakoratuwa |
| 10 Mahawatta | 20 Pindeniya | 30 Galgodawatta |
| 11 Batalawattedeniya | 21 Weerasurigewatta | 31 Gahalakola-aradeniya |

Scale of 16 Chains to an Inch.

Situation : Tamaduwa village in West Giruwa pattu of Hambantota District.

Preliminary plan 240.

Lot.	Name of Land.	Extent.		
		A.	R.	P.
1	Alutmulanewewa	2	1	13
5	Muttettuhena	18	3	16
12	Gahalakola-arewewa	0	1	32
16	Galkoratuwehena	4	3	12
17	Walawehena	2	2	16
18	Rilagalahena, Indiketiyehena, Mahawattehena, Baj-jamahenegala, Bajjamahenekella, Hunahena, Badu-welhena, Bathgamahena	117	0	23
21	Medakoratudeniya	0	0	12
22	Rilagalahena <i>alias</i> Pattiyahena	4	2	20
24	Galagawadeniya <i>alias</i> Pattiyahenedeniya	0	1	14
27	Aliyamalawala	9	3	11
28	Pintaligahahena, Indiketiyehena	1	2	36
36	Moragahahakoruwa	2	0	34
40	Hettigehena, Godakadurugewatta	10	3	11
42	Kanattagodawatta	0	3	2
62	Kekirikoratuwa	0	3	30
68	Hatarakuttuhena	1	1	36
70	Dambehenyaya, Galpottchenyaya, Mailagahakumbure-welbediwetiya, Beddiwelahena, Demataketiyemada, Giruwagehena, Rukattanahena	64	2	20
74	Dambehenya	6	2	35
76	Rukattanahena	0	2	16
78	Talakanatta	1	1	18
79	Batuwattewalahena	0	2	6
82	Ketakelahena, Andadolagewatta	3	0	24
83	Dangahawatta	0	0	21
85	Kosruppewatta	0	1	6
86	Kosruppehena	0	0	36
87	Bediwehena, Kalaotuwewa, Arehena	16	1	21
90	Pansalehena, Galpottchena, Karambawelpittaniya	28	1	23
91	Rukattanagahahena, Pansalehena	3	3	27
92	Atmagawatta, Mahawatta	0	0	13
93	Pinetiralagewatta	0	0	25
98	Galpottchena	3	3	36
99	Kendapalagewatta	3	1	36
100	Marambayakumburewewa	0	2	27
103	Vadukandiya	0	2	16
108	Benewewa	3	1	10
121	Atmagawatta	1	3	12
		319	1	26

Lots excluded.

6	Muttettuhena	0	3	19
7	Muttettuhena (T. P. 257,543)	0	0	15
13	Muttettuhena	0	1	26
14	Muttettuhenedeniya	0	1	20
15	Gahalakola-ara	0	1	0
20	Galmullehena (T. P. 257,544)	0	1	24
30	Ambagahahena (T. P. 259,802)	0	1	9
31	Medakoratuwa (T. P. 259,856)	1	1	13
32	Galkomahena	1	1	27
33	Hatarakuttuhena	1	2	25
34	Do.	0	3	4
35	Do.	0	3	14
90a	Galpotahena (T. P. 259,815)	1	0	25
90b	Arehena (T. P. 251,517)	4	0	8
94	Galpottchena	0	1	2
97	Galpottchenawatta	0	3	2
		14	3	33

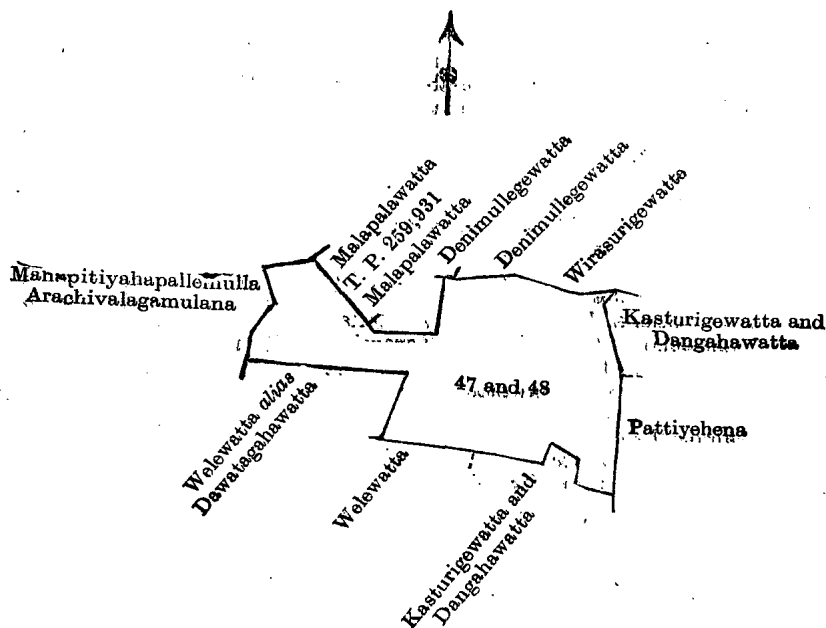
Field sheets P¹⁶₁₋₉, P¹⁶₁₇₋₂₅, O²⁰₈₋₁₆, & O²⁰₂₄₋₃₂Surveyor-General's Office,
Colombo, September 8, 1909.J. B. M. RIDOUT,
for Surveyor-General.

II.

Preliminary plan 240.

Lot.	Name of Land.		Extent.		
			A.	R.	P.
47	Handugalagewatta, Kiramahagehena	..	6	0	36
48	Mulapellawatta, Godellehena	..	1	2	26
			<u>7</u>	<u>3</u>	<u>22</u>

and bounded as follows : on the north by Mahapitiyahapallemulla, Arachchiralagemukalana (private), Malapalawatta sold by the Crown to Hewaradage Rochchi and another (T. P. 259,931), Malapalawatta claimed by Hewaradage Rochchi, Denimullagewatta claimed by Munasinge Arachchige Don Bastian and another (private), Denimullagewatta claimed by Mohandiramage Don Siman and the Crown, Wirasurigewatta claimed by Rajapaksa Patirage Don David and the Crown ; on the east by Kasturigewatta and Dangahawatta claimed by Munasin Arachchige Dona Gimara (private), Pattiyehena claimed by R. D. Davith ; on the south by Kasturigewatta and Dangahawatta claimed by Munasin Arachchige Dona Gimara (private), Welewatta claimed by Munasin Arachchige Don Bastian and another (private), Welewatta *alias* Dawatagahawatta claimed by Aparakage Dingi Appu and another (private); on the west by Mahapitiyahapallemulla, Arachchiralagemulana (private).



Scale of 8 Chains to an Inch.

Situation : Tamaduwa village in West Giruwa pattu of Hambantota District.

Preliminary plan 240.

Lot.	Name of Land.		Extent.		
			A.	R.	P.
47	Handugalagewatta, Kiramahagehena	..	6	0	36
48	Mulapellawatta, Godellehena	..	1	2	26
			<u>7</u>	<u>3</u>	<u>22</u>

Field sheets P ¹⁶ 17-25 & O ²⁰ 24-32

Surveyor-General's Office,
Colombo, September 8, 1909.

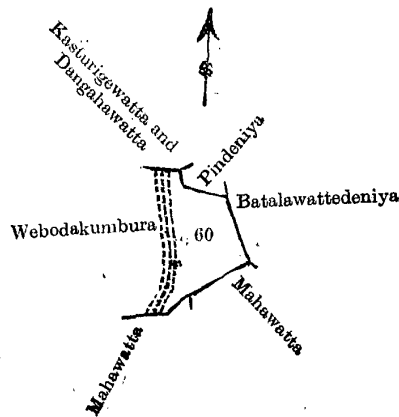
J. B. M. RIDOUT,
for Surveyor-General.

III.

Preliminary plan 240.

Lot.	Name of Land.		Extent.		
			A.	R.	P.
60	Okarawewa	..	1	2	20

and bounded as follows : on the north by Kasturigewatta and Dangahawatta claimed by Munasin Arachchige Dona Gimara (private), Pindeniya claimed by Mulkirigala Vihare (private) ; on the east by Batalawattedeniya claimed by Munasin Arachchige Don Juwanis and others (private) ; on the south by Mahawatta claimed by Munasin Arachchige Don Bastian and others and the Crown, Mahawatta claimed by Munasin Arachchige Don Bastian and others (private) ; on the west by Webodakumbura claimed by Rajapaksa Patiranage Don Siman and others (private).



Scale of 8 Chains to an Inch.

Situation: Tamaduwa village in West Girituwa pattu of Hambantota District.

Preliminary plan 240.

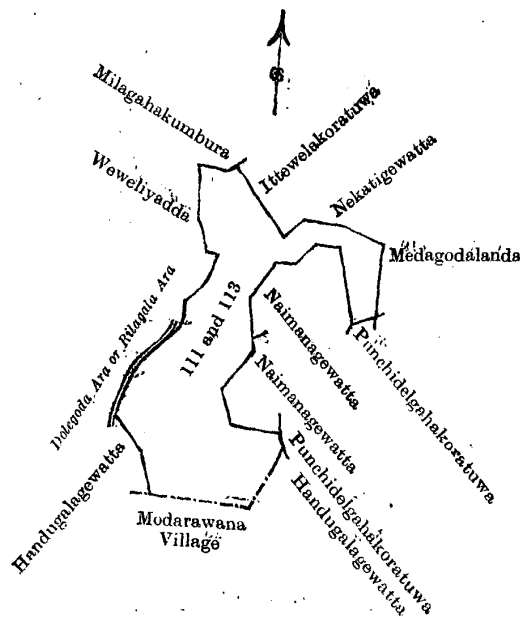
Lot.	Name of Land.	Extent. A. R. P.
60	Okarawewa	1 2 20
Field sheet P 16		
17-25		
Surveyor-General's Office, Colomb, September 8, 1909.		J. B. M. RIDOUT, for Surveyor-General.

IV.

Preliminary plan 240.

Lot.	Name of Land.	Extent. A. R. P.
111	Naimanagewatta, Alutwatta <i>alias</i> Pelawatta	1 0 22
113	Naimanagewattekelé	6 1 22
		7 2 4

and bounded as follows: on the north by Milagahakumbura claimed by Don Bastian Rajapaksa Patiranage Dona Gimara Hamine and others, Ittewelakoratuwa claimed by Wijenayaka Kankanage Don Pedris and the Crown, Nekatigewatta claimed by W. K. Don Davith and others and the Crown; on the east by Medagodalanda claimed by Wijenayaka Kankanage Don Juwanis and the Crown, Puchidelgahakoratuwa claimed by Rajapaksa Patiranage Appu (private), Naimanagewatta claimed by Wijenayaka Kankanage Don Pedris (private), Puchidelgahakoratuwa claimed by Rajapaksa Patiranage Appu (private), Handugalagewatta claimed by Ranasin Liyanage Nedris (private), the village limit of Modarawana; on the south by the village limit of Modarawana; on the west by Handugalagewatta claimed by Ratnappuli Radage Bacheho (private), the Dolegoda-ara or Rilagala-ara, Weweliyadda claimed by Don Bastian Rajapaksa Patiranage Dona Gimara Hamine and others.



Scale of 8 Chains to an Inch.

Situation : Tamaduwa village in West Giruwa pattu of Hambantota District.

Preliminary plan 240.

Lot.	Name of Land.	Extent.		
		A.	R.	P.
111 ..	Naimanagewatta, Alutwatta <i>alias</i> Pelawatta ..	1	0	22
113 ..	Naimanagewattekele ..	6	1	22
		7	2	4

Field sheet P 16
17-25

Surveyor-General's Office,
Colombo, September 8, 1909.

J. B. M. RIDOUT,
for Surveyor-General.

V.

Preliminary plan 240.

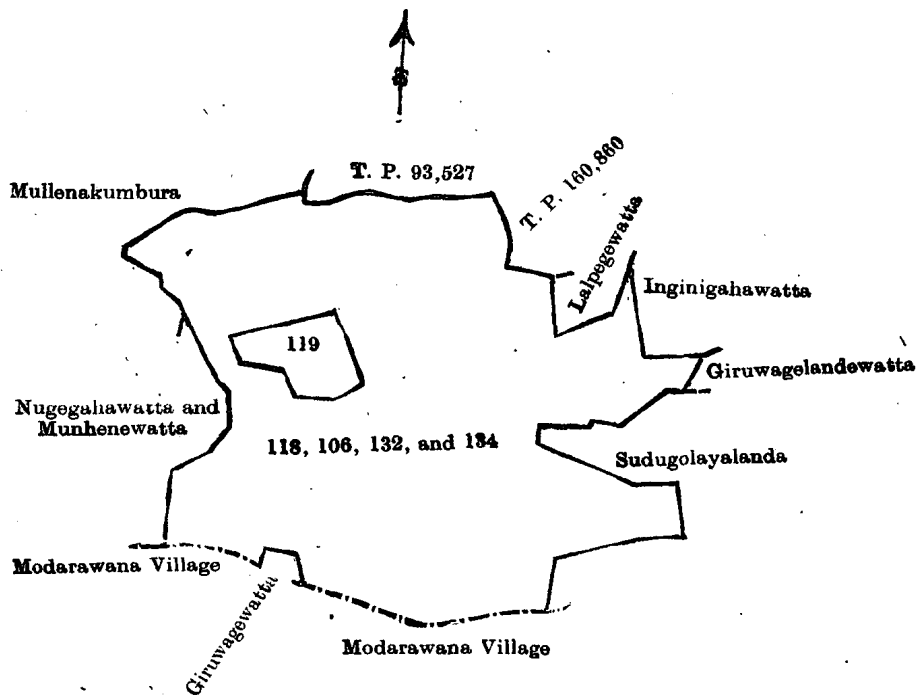
Lot.	Name of Land.	Extent.		
		A.	R.	P.
118 ..	Mahawatta, Inginigahawatta ..	24	2	19
106 ..	Karambawelapittaniya ..	0	2	37
132 ..	Kankanangewatta ..	0	2	6
134 ..	Hinipelagewatta ..	0	0	25
		26	0	7

and bounded as follows : on the north by Mullenakumbura claimed by R. P. Don Siman and others (private), T. Ps. 93,527 and 160,860, Lalpegewatta claimed by Munasin Arachchige Dona Gimara (private) ; on the east by Inginigahawatta claimed by the Crown and Wijenayaka Kankanange Don Davith and others, Giruwagelandewatta claimed by Mainathu Radage Babiyali and the Crown, Sudugolayalanda claimed by Ratnappuli Radage Bachcho (private) ; on the south by the village limit of Modarawana, Giruwagewatta claimed by H. Nonnahamy and the Crown, the village limit of Modarawana ; on the west by Nugegahawatta and Munhenewatta claimed by Rajapaksa Patiranage Heenhamy and others (private), Mullenakumbura claimed by R. P. Don Siman and others (private).

NOTE.—The following lot lying within the above boundaries is excluded from this part of the notice, and its extent of 1 acre and 36 perches is not included in the acreage of 26 acres and 7 perches given above :—

Preliminary plan 240.

Lot.	Name of Land.	Extent.		
		A.	R.	P.
119 ..	Kankanangewatta <i>alias</i> Arekoratuwa ..	1	0	36



Scale of 8 Chains to an Inch.

Situation : Tamaduwa village in West Giruwa pattu of Hambantota District.

Preliminary plan 240.

Lot.	Name of Land.	Extent.		
		A.	R.	P.
118 ..	Mahawatta, Inginigahawatta ..	24	2	19
106 ..	Karambawelapittaniya ..	0	2	37
132 ..	Kankanangewatta ..	0	2	6
134 ..	Hinipelagewatta ..	0	0	25
		26	0	7

Lot excluded.

119 ..	Kankanangewatta <i>alias</i> Arekoratuwa ..	1	0	36
--------	---	---	---	----

Sheets P 17—25¹⁶ & O 24—32²⁰

Surveyor-General's Office,
Colombo, September 8, 1909.
3,616

J. B. M. RIDOUT,
for Surveyor-General.
Hambantota S. O. 89—1909

Notice under "The Waste Lands Ordinances of 1897, 1899, 1900, and 1903."

TAKE notice that unless within three months from November 5, 1909, the persons, if any, who claim any interest in the lands hereinafter mentioned or in any one or more of such lands make claim in person or in writing to the said lands or any of them or to some interest therein to W. E. Wait, Esq., Special Officer appointed under section 28 of "The Waste Lands Ordinances, 1897, 1899, 1900, and 1903," at his office at Fort, Colombo :

Such Special Officer, in pursuance of the powers vested in him by the said Ordinances, will declare by writing under his hand that the said lands or such of them, as to which no claim has been made, are the property of the Crown.

W. E. WAIT,
Special Officer.

Description of the Lands referred to.

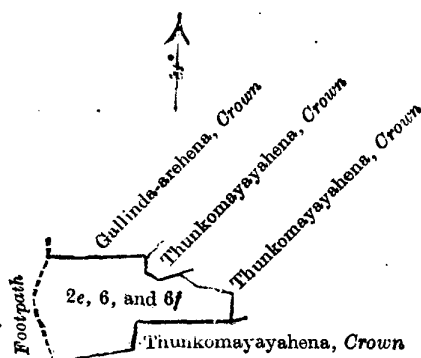
The following lots situated in the village of Kudagoda, in the East Giruwa pattu of the Hambantota District, in the Southern Province, as described in the annexed diagrams :—

I.

Preliminary plan 402.

Lot.	Name of Land.	Extent.		
		A.	R.	P.
2e ..	Lolugahawatta ..	0	3	36
6 ..	Bulugahawatta ..	0	2	28
6f ..	Lolugahawatta ..	1	0	15
		2	2	39

and bounded as follows : on the north by Gallinda-arehena claimed by the Crown, Thunkomayayehena claimed by the Crown ; on the east and south by Thunkomayayehena claimed by the Crown ; on the west by a footpath.



Scale of 8 Chains to an Inch.

Situation : Kudagoda village in East Giruwa pattu of Hambantota District.

Preliminary plan 402.

Lot.	Name of Land.				Extent.		
					A.	R.	P.
2e	Lolugahawatta	0	3	36	
6	Bulugahawatta	0	2	28	
6f	Lolugahawatta	1	0	15	
				<u>2</u>	<u>2</u>	<u>39</u>	

Surveyor-General's Office,
Colombo, July 5, 1909.

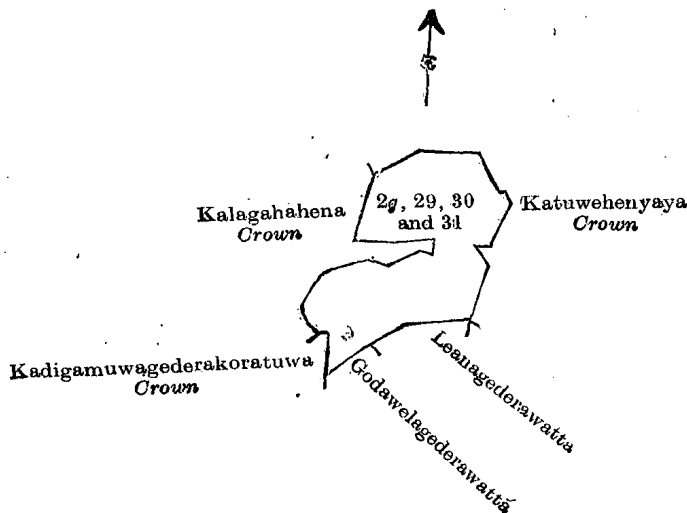
J. B. M. RIDOUT,
for Surveyor-General.

II.

Preliminary plan 402.

Lot.	Name of Land.				Extent.		
					A.	R.	P.
2g	Karagahagodellekoratuwa	1	1	25	
29	Ketakekalahakoratuwa	0	2	20	
30	Liyanagederawatta	1	1	4	
31	Do.	0	3	35	
				<u>4</u>	<u>1</u>	<u>4</u>	

and bounded as follows : on the north and east by Katuwehenyaya claimed by the Crown ; on the south by Liyanagederawatta claimed by Liyanage Babehamy, Godawelagederawatta claimed by Jayasekera Baba and others ; on the west by Kadigamuwagederakoratuwa claimed by the Crown, Kalagahahena claimed by the Crown.



Scale of 8 Chains to an Inch.

Situation : Kudagoda village in East Giruwa pattu of Hambantota District.

Preliminary plan 402.

Lot.	Name of Land.				Extent.		
					A.	R.	P.
2g	Karagahagodellekoratuwa	1	1	25	
29	Ketakekalahakoratuwa	0	2	20	
30	Liyanagederawatta	1	1	4	
31	Do.	0	3	35	
				<u>4</u>	<u>1</u>	<u>4</u>	

Surveyor-General's Office,
Colombo, July 5, 1909.

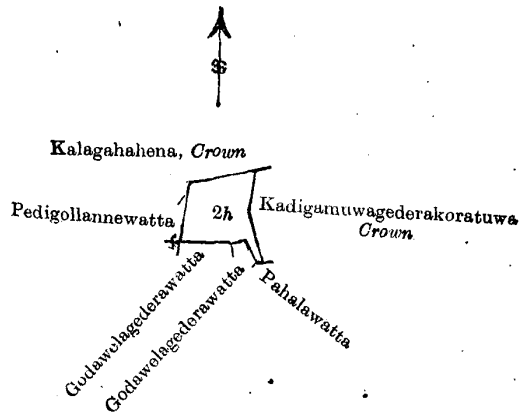
J. B. M. RIDOUT,
for Surveyor-General.

III.

Preliminary plan 402.

Lot.	Name of Land.				Extent.		
					A.	R.	P.
2h	Kadigamuwagederakoratuwa	1	0	0	

and bounded as follows : on the north by Kalagahahena claimed by the Crown ; on the east by Kadigamuwagederakoratuwa claimed by the Crown ; on the south by Pahalawatta claimed by Werahera Weerasekera Appu, Godawelagederawatta claimed by Jayasekerage Baba and others ; on the west by Pedigollannewatta claimed by J. Appu and others, Kalagahahena claimed by the Crown.



Scale of 8 Chains to an Inch.

Situation : Kudagoda village in East Giruwa pattu of Hambantota District.

Preliminary plan 402.

Lot.	Name of Land.	Extent. A. R. P.
2h	Kadigamuwagederakoruwa	1 0 0

Surveyor-General's Office,
Colombo, July 5, 1909.

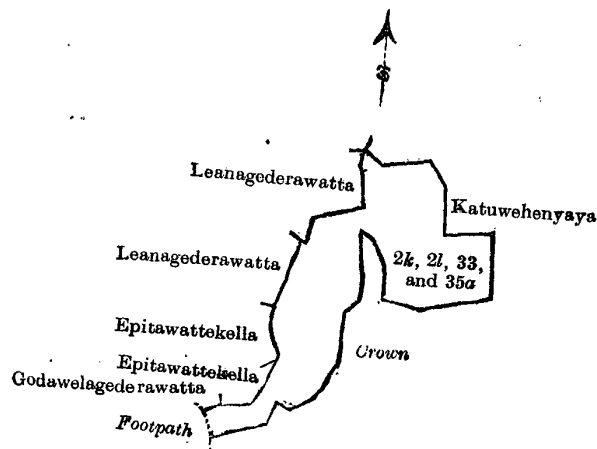
J. B. M. RIDOUT,
for Surveyor-General.

IV.

Preliminary plan 402.

Lot.	Name of Land.	Extent. A. R. P.
2k	Liyanagederawattekella	1 2 12
2l	Kongahakoruwa	1 1 19
33	Liyanagederawatta	1 1 10
35a	Mylagahakoruwa <i>alias</i> Epitawattekella	1 2 21
		5 3 22

and bounded as follows : on the north, east, and south by Katuwehenyaya claimed by the Crown ; on the west by a footpath, Godawelagederawatta claimed by Jayasekerage Baba and others, Epitawattekella claimed by Werahera Weerasekerage Appu, Liyanagederawatta claimed by Liyanage Babehamy.



Scale of 8 Chains to an Inch.

Situation : Kudagoda village in East Giruwa pattu of Hambantota District.

Preliminary plan 402.

Lot.	Name of Land.			Extent.		
				A.	R.	P.
2k	Liyanagederawattekella	1	2	12
2l	Kongahakoratuwa	1	1	19
33	Liyanagederawatta	1	1	10
35a	Mylagahakoratuwa <i>alias</i> Epitawattekella	1	2	21
				5	3	22

Surveyor-General's Office,
Colombo, July 5, 1909.

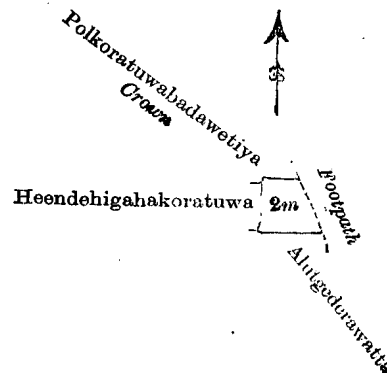
J. B. M. RIDOUT,
for Surveyor-General.

V.

Preliminary plan 402.

Lot.	Name of Land.			Extent.		
				A.	R.	P.
2m	Polkoratuwa	0	1	31

and bounded as follows : on the north by Polkoratuwebadawetiya claimed by the Crown ; on the east by a footpath ; on the south by Alutgederawatta claimed by Mallawa-arachchige Carolis and others ; on the west by Heendehigahakoratuwa claimed by Mallawa-arachchige Babunhamy, Polkoratuwebadawetiya claimed by the Crown.



Scale of 8 Chains to an Incl.

Situation : Kudagoda village in East Giruwa pattu of Hambantota District.

Preliminary plan 402.

Lot.	Name of Land.			Extent.		
				A.	R.	P.
2m	Polkoratuwa	0	1	31

Surveyor-General's Office,
Colombo, July 5, 1909.

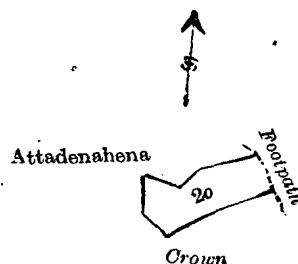
J. B. M. RIDOUT,
for Surveyor-General.

VI.

Preliminary plan 402.

Lot.	Name of Land.			Extent.		
				A.	R.	P.
2o	Bogahawatta	1	0	1

and bounded as follows : on the north by Attadenahena claimed by the Crown ; on the east by a footpath ; on the south and west by Attadenahena claimed by the Crown.



Scale of 8 Chains to an Incl.

Situation : Kudagoda village in East Giruwa pattu of Hambantota District.

Preliminary plan 402.

Lot.	Name of Land.	Extent.		
		A.	R.	P.
2o ..	Bogahawatta	1	0	1

Field sheet P₂₀¹¹—28

Surveyor-General's Office,
Colombo, July 5, 1909.

J. B. M. RIDOUT,
for Surveyor-General.

VII.

Preliminary plan 402.

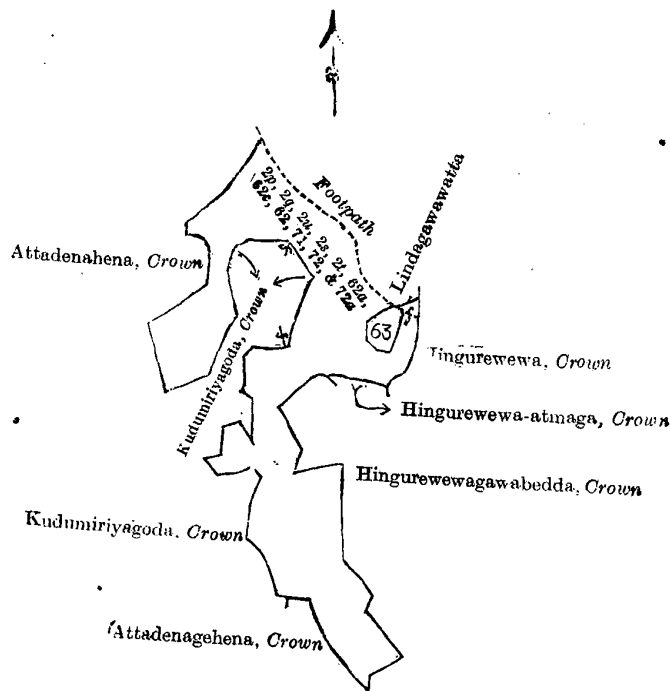
Lot.	Name of Land.	Extent.		
		A.	R.	P.
2p ..	Bogahawatta	0	1	8
2q ..	Bulugahawatta	1	1	9
2u ..	Wewagawawatta	0	0	35
2s ..	Hingurewattekella	0	2	11
2t ..	Do.	0	2	14
62a ..	Bogahawatta	0	2	33
62c ..	Hingurewatta	1	1	18
62 ..	Kalagahawatta	1	3	12
71 ..	Hingurewatta	0	1	9
72 ..	Hingurckoratuwa	2	0	35
72a ..	Wewagawawatta	0	3	2
		<u>10</u>	<u>0</u>	<u>26</u>

and bounded as follows : on the north by a footpath, Lindagawawatta claimed by Witaranage Babunhamy ; on the east by Hingurewewa claimed by the Crown, Hingurewewa-atmaga claimed by the Crown, Hingurewewagawabedda claimed by the Crown ; on the south by Hingurewewagawabedda claimed by the Crown, Attadenagehena claimed by the Crown, Kudumeeriyagoda claimed by the Crown ; on the west by Kudumeeriyagoda claimed by the Crown, Attadenahena claimed by the Crown.

NOTE.—The following lot lying within the above boundaries is excluded from this notice, and its area of 36 perches is not included in the acreage of 10 acres and 26 perches given above :—

Preliminary plan 402.

Lot.	Name of Land.	Extent.		
		A.	R.	P.
63 ..	Hingurewatta	0	0	36



Scale of 8 Chains to an Inch.

Situation : Kudagoda village in East Giruwa pattu of Hambantota District.

Preliminary plan 402.

Lot.	Name of Land.	Extent.		
		A.	R.	P.
2p ..	Bogahawatta	0	1	8
2q ..	Bulugahawatta	1	1	9
2u ..	Wewagawawatta	0	0	35
2s ..	Hingurewattekella	0	2	11
2t ..	Do.	0	2	14
62a ..	Bogahawatta	0	2	33
62c ..	Hingurewatta	1	1	18
62 ..	Kalagahawatta	1	3	12
71 ..	Hingurewatta	0	1	9
72 ..	Hingurekoratuwa	2	0	35
72a ..	Wewagawawatta	0	3	2
		<hr/>		
		10	0	26

Lot excluded.

63 ..	Hingurewatta	0	0	36
-------	----------------------	---	---	----

Field sheet P ¹¹_{20—28}

Surveyor-General's Office,
Colombo, July 5, 1909.

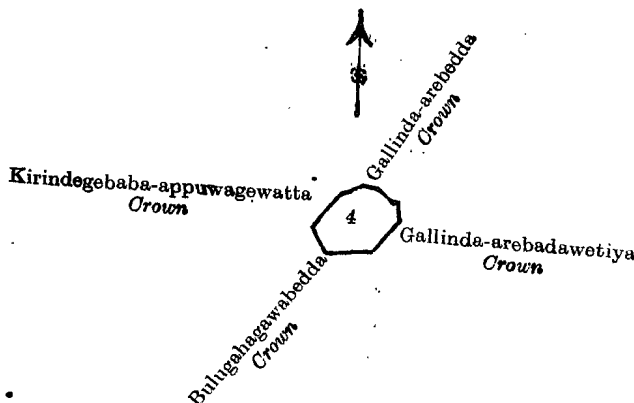
J. B. M. RIDOUT,
for Surveyor-General.

VIII.

Preliminary plan 402.

Lot.	Name of Land.	Extent.		
		A.	R.	P.
4 ..	Arekoratuwa	0	2	36

and bounded as follows : on the north by Gallinda-arebedda claimed by the Crown ; on the east by Gallinda-arebadawetiya claimed by the Crown ; on the south by Bulugahagawabedda claimed by the Crown ; on the west by Kirindegebaba-appuwagewatta claimed by the Crown.



Scale of 8 Chains to an Inch.

Situation : Kudagoda village in East Giruwa pattu of Hambantota District.

Preliminary plan 402.

Lot.	Name of Land.	Extent.		
		A.	R.	P.
4 ..	Arekoratuwa	0	2	36

Surveyor-General's Office,
Colombo, July 5, 1909.

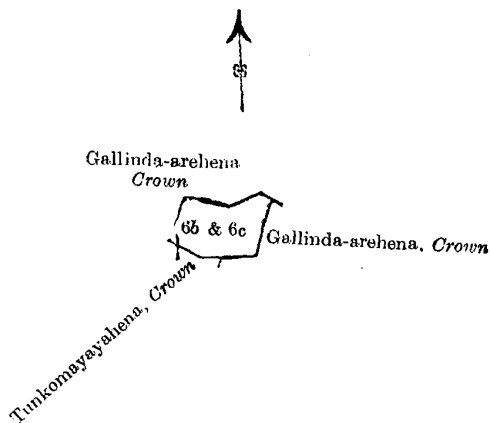
J. B. M. RIDOUT,
for Surveyor-General.

IX.

Preliminary plan 402.

Lot.	Name of Land.	Extent.		
		A.	R.	P.
6b ..	Ketakelagahawatta	0	2	12
6c ..	Do.	0	1	33
		<hr/>		
		1	0	5

and bounded as follows : on the north and east by Gallinda-arehena claimed by the Crown ; on the south by Gallinda-arehena claimed by the Crown. Tunkomeyayehena claimed by the Crown ; on the west by Gallinda-arehena claimed by the Crown.



Scale of 8 Chains to an Inch.

Situation : Kudagoda village in East Giruwa pattu of Hambantota District.

Preliminary plan 402.

Lot.	Name of Land.	Extent.		
		A.	R.	P.
6b ..	Ketakelagahawatta ..	0	2	12
6c ..	Do. ..	0	1	33
		<hr/>		
		1	0	5

Surveyor-General's Office,
Colombo, July 5, 1909.

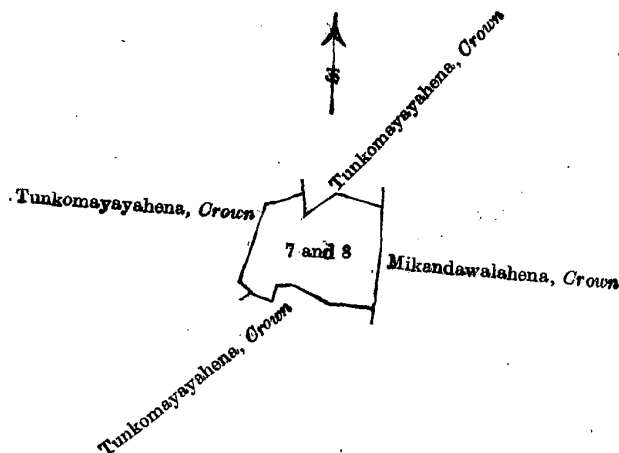
J. B. M. RIDOUT,
for Surveyor-General.

X.

Preliminary plan 402.

Lot.	Name of Land.	Extent.		
		A.	R.	P.
7 ..	Wallolugahakoratuwa or Galagawawatta ..	1	3	10
8 ..	Galagawawatta ..	0	3	8
		<hr/>		
		2	2	18

and bounded as follows : on the north by Tunkomayayahena claimed by the Crown ; on the east by Mikandawalahena claimed by the Crown ; on the south and west by Tunkomayayahena claimed by the Crown.



Scale of 8 Chains to an Inch.

Situation : Kudagoda village in East Giruwa pattu of Hambantota District.

Preliminary plan 402.

Lot.	Name of Land.		Extent.	
			A.	R. P.
7	Waliolugahakoratuwa or Galagawawatta	..	1	3 10
8	Galagawawatta	..	0	3 8
			<u>2</u>	<u>2 13</u>

Surveyor-General's Office,
Colombo, July 5, 1909.

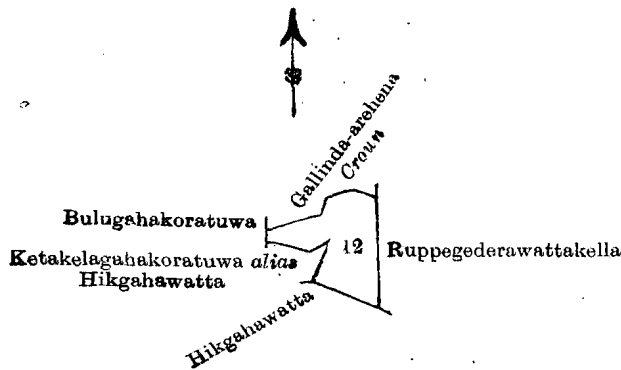
J. B. M. RIDOUT,
for Surveyor-General.

XI.

Preliminary plan 402.

Lot.	Name of Land.		Extent.	
			A.	R. P.
12	Ketakelegahakoratuwa <i>alias</i> Hikgahawatta	..	1	1 4

and bounded as follows : on the north by Gallinda-arehena claimed by the Crown ; on the east by Ruppegederawattakella claimed by Weraherage Allis Appu ; on the south by Hikgahawatta claimed by Kirindege Appu and others ; on the west by Ketakelegahakoratuwa *alias* Hikgahawatta claimed by Kirindege Appu and others, Bulugahakoratuwa claimed by Witaranage Baba Appu.



Scale of 8 Chains to an Inch.

Situation : Kudagoda village in East Giruwa pattu of Hambantota District.

Preliminary plan 402.

Lot.	Name of Land.		Extent.	
			A.	R. P.
12	Ketakelegahakoratuwa <i>alias</i> Hikgahawatta	..	1	1 4

Surveyor-General's Office,
Colombo, July 5, 1909.

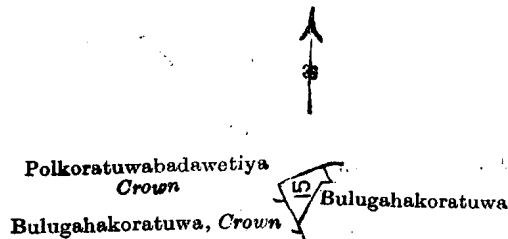
J. B. M. RIDOUT,
for Surveyor-General.

XII.

Preliminary plan 402.

Lot.	Name of Land.		Extent.	
			A.	R. P.
15	Bulugahakoratuwa	..	0	1 0

and bounded as follows : on the north by Polkoratuwebadawetiya claimed by the Crown ; on the east by Bulugahakoratuwa claimed by Witaranage Baba Appu ; on the south by Bulugahakoratuwa claimed by the Crown ; on the west by Polkoratuwebadawetiya claimed by the Crown.



Scale of 8 Chains to an Inch.

Situation : Kudagoda village in East Giruwa pattu of Hambantota District.

Preliminary plan 402.

Lot.	Name of Land.		Extent.	
			A.	R. P.
15	Bulugahakoratuwa	..	0	1 0

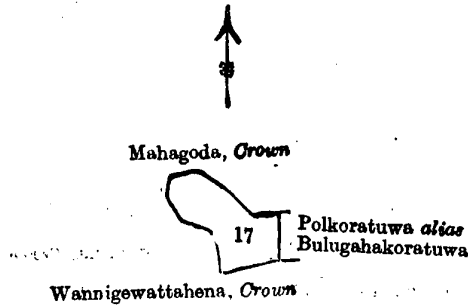
Surveyor-General's Office,
Colombo, July 5, 1909.

J. B. M. RIDOUT,
for Surveyor-General.

XIII
Preliminary plan 402.

Lot.	Name of Land.	Extent. A. R. P.
17	Bulugahakoratuwa	1 1 10

and bounded as follows : on the north by Mahagoda claimed by the Crown ; on the east by Polkoratuwa *alias* Bulugahakoratuwa claimed by Malawiarachchige Carolis and others ; on the south and west by Wannigewattahena claimed by the Crown.



Scale of 8 Chains to an Inch.

Situation : Kudagoda village in East Giruwa pattu of Hambantota District.

Preliminary plan 402.

Lot.	Name of Land.	Extent. A. R. P.
17	Bulugahakoratuwa	1 1 10

Field sheet P ¹¹ 20-28

Surveyor-General's Office,
Colombo, July 5, 1909.

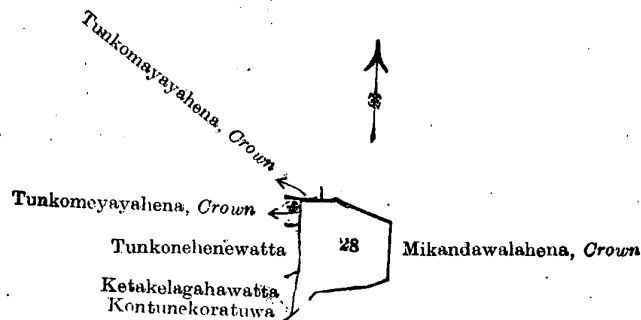
J. B. M. RIDOUT,
for Surveyor-General.

XIV.

Preliminary plan 402.

Lot.	Name of Land.	Extent. A. R. P.
28	Tunkomehenekoratuwa	1 2 5

and bounded as follows : on the north by Tunkomeyayahena claimed by the Crown, Mikandawalahena claimed by the Crown ; on the east and south by Mikandawalahena claimed by the Crown ; on the west by Ketakelagahawatta, Kontunekoratuwa claimed by Weraherage Andris, Tunkonehenewatta claimed by ditto, Tunkomeyayahena claimed by the Crown.



Scale of 8 Chains to an Inch.

Situation : Kudagoda village in East Giruwa pattu of Hambantota District.

Preliminary plan 402.

Lot.	Name of Land.	Extent. A. R. P.
28	Tunkomehenekoratuwa	1 2 5

Surveyor-General's Office,
Colombo, July 5, 1909.

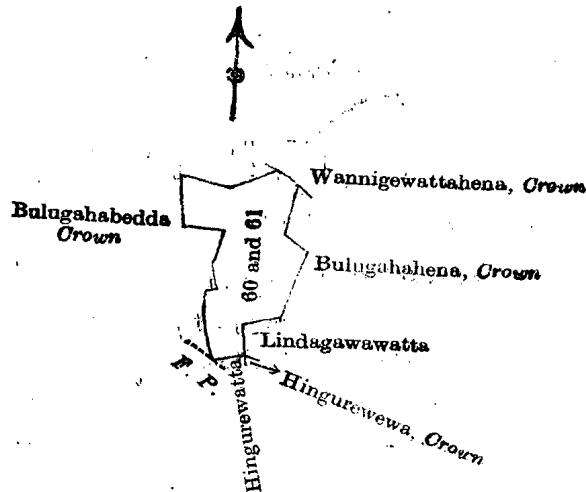
J. B. M. RIDOUT,
for Surveyor-General.

XV.

Preliminary plan 402.

Lot.	Name of Land.	Extent.		
		A.	R.	P.
60 ..	Lindagawawatta-alutkella ..	0	2	11
61 ..	Lindagawawattekella ..	1	3	2
		2	1	13

and bounded as follows : on the north by Bulugahabedda claimed by the Crown, Wannigewattahena claimed by the Crown ; on the east by Bulugahahena claimed by the Crown, Lindagawawatta claimed by Witaranage Babunhamy, Hingurewewa claimed by the Crown ; on the south by Hingurewatta claimed by Gamaetige Heen Appu ; on the west by Bulugahabedda claimed by the Crown.



Scale of 8 Chains to an Inch.

Situation : Kudagoda village in East Giruwa pattu of Hambantota District.

Preliminary plan 402.

Lot.	Name of Land.	Extent.		
		A.	R.	P.
60 ..	Lindagawawatta-alutkella ..	0	2	11
61 ..	Lindagawawattekella ..	1	3	2
		2	1	13

Surveyor-General's Office,
Colombo, July 5, 1909.

Field sheet P ¹¹₂₀₋₂₈

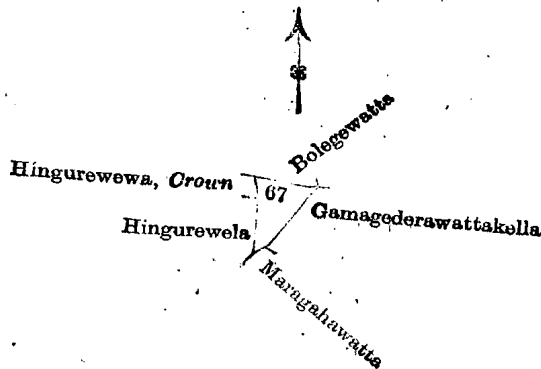
J. B. M. RIDOUT,
for Surveyor-General.

XVI.

Preliminary plan 402.

Lot.	Name of Land.	Extent.		
		A.	R.	P.
67 ..	Hinguruwebadawetiya ..	0	1	20

and bounded as follows : on the north by Bolegewatta claimed by Hettiachchige Samel ; on the east by Gama-gederawattekella claimed by Witaranage Jamis Appu ; on the south by Maragahawatta claimed by Wanigasinge Babahamy ; on the west by Hingurewela claimed by Wanigasinge Babahamy, Hingurewewa claimed by the Crown.



Scale of 8 Chains to an Inch.

Situation : Kudagoda village in East Giruwa pattu of Hambantota District.

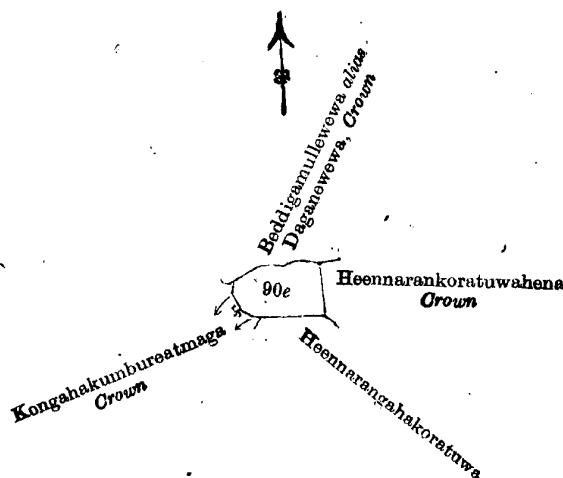
Preliminary plan 402.

Lot.	Name of Land.	Extent. A. R. P.
67	Hinguruwewebadawetiya	0 1 20
Surveyor-General's Office, Colombo, July 5, 1909.		J. B. M. RIDOUT, for Surveyor-General.

XVII.

Preliminary plan 402.

Lot.	Name of Land.	Extent. A. R. P.
90e	Wela-atmagakoratuwa	0 3 11
and bounded as follows : on the north by Beddigamullewewa <i>alias</i> Diganewewa claimed by the Crown ; on the east by Heennarankoratuwehena claimed by the Crown ; on the south by Heennarangahakoratuwa claimed by Jayasekerage Don Bastian, Kongahakumbureatmaga claimed by the Crown ; on the west by Kongahakumbure-atmaga claimed by the Crown.		



Scale of 8 Chains to an Inch.

Situation : Kudagoda village in East Giruwa pattu of Hambantota District.

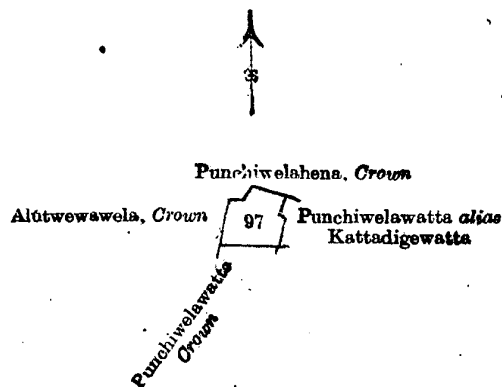
Preliminary plan 402.

Lot.	Name of Land.	Extent. A. R. P.
90e	Wela-atmagakoratuwa	0 3 11
Surveyor-General's Office, Colombo, July 5, 1909.		J. B. M. RIDOUT, for Surveyor-General.

XVIII.

Preliminary plan 402.

Lot.	Name of Land.	Extent. A. R. P.
97	Punchiwelawatta	0 2 18
and bounded as follows : on the north by Punchiwelahena claimed by the Crown ; on the east by Punchiwelawatta <i>alias</i> Kattadigewatta claimed by Ungappulige Baba ; on the south by Punchiwelawatta claimed by the Crown ; on the west by Alutwewawela claimed by the Crown.		



Scale of 8 Chains to an Inch.

Situation : Kudagoda village in East Giruwa pattu of Hambantota District.

Preliminary plan 402.

Lot.	Name of Land.	Extent. A. R. P.
97	Punchiwelawatta	0 2 18

Field sheet P ¹¹
20—28

Surveyor-General's Office,
Colombo, July 5, 1909.
3,617

J. B. M. RIDOUT,
for Surveyor-General.
Hambantota S. O. 90—1909

Notice under "The Waste Lands Ordinances of 1897, 1899, 1900, and 1903."


TAKE notice that unless within three months from November 5, 1909, the persons, if any, who claim any interest in the land hereinafter mentioned appear before the Assistant Government Agent of the Matara District, at the Matara Kachcheri, and make claim to the said land or to some interest therein:

Such Assistant Government Agent, in pursuance of the powers in him vested by "The Waste Lands Ordinances of 1897, 1899, 1900, and 1903," will declare by writing under his hand that the said land, to which no claim has been made, is the property of the Crown.

W. L. KINDERSLEY,
Assistant Government Agent.

Description of the Land referred to.

The land commonly called or known as Tanahenewatta, situated in the village of Rotumba, in the Morawak korale of the Matara District, in the Southern Province, containing in extent 35 perches, shown as lot 124 in preliminary plan 44, and in the annexed certified tracing therefrom, and bounded as follows: on the north, east, south, and west by Tannahena declared Crown.



Scale of 8 Chains to an Inch.

Situation : Rotumba village in Morawak korale of Matara District.

Preliminary plan 44.

Lot.	Name of Land.	Extent. A. R. P.
124	Tanahenewatta	0 0 35

Field sheet ¹⁵
35—43

Surveyor-General's Office,
Colombo, May 15, 1909.
3,618

J. B. M. RIDOUT,
for Acting Surveyor-General.

Notice under "The Waste Lands Ordinances of 1897, 1899, 1900, and 1903."

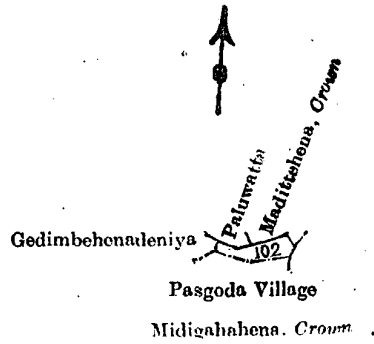
TAKE notice that unless within three months from November 5, 1909, the persons, if any, who claim any interest in the land hereinafter mentioned appear before the Assistant Government Agent of the Matara District, at the Matara Kachcheri, and make claim to the said land or to some interest therein:

Such Assistant Government Agent, in pursuance of the powers in him vested by "The Waste Lands Ordinances of 1897, 1899, 1900, and 1903," will declare by writing under his hand that the said land, to which no claim has been made, is the property of the Crown.

W. L. KINDERSLEY,
Assistant Government Agent.

Description of the Land referred to.

The land commonly called or known as Gedimbehenedeniya, situated at Bengamuwa, in the Morawak korale of the Matara District, Southern Province, containing in extent 1 rood, shown as lot 102 in preliminary plan 18, and in the annexed tracing therefrom, and bounded as follows: on the north by Paluwatta claimed by Uparatnaga Nanda and others and Madittehena declared Crown; on the east and south by Pasgoda village and Midigahahena declared Crown; and on the west by Gedimbehenedeniya claimed by C. W. S. Ratnaik and others.



Scale of 8 Chains to an Inch.

Situation : Bengamuwa village in Morawak korale of Matara District.

Preliminary plan 18.

Lot.	Name of Land.	Extent. A. R. P.
102	Gedimbehenedeniya ..	0 1 0

Field sheet O₂₀¹⁵—28

Surveyor-General's Office,
Colombo, August 19, 1908.
3,619

J. B. M. RIDOUT,
for Acting Surveyor-General.

Notice under "The Waste Lands Ordinances of 1897, 1899, 1900, and 1903."

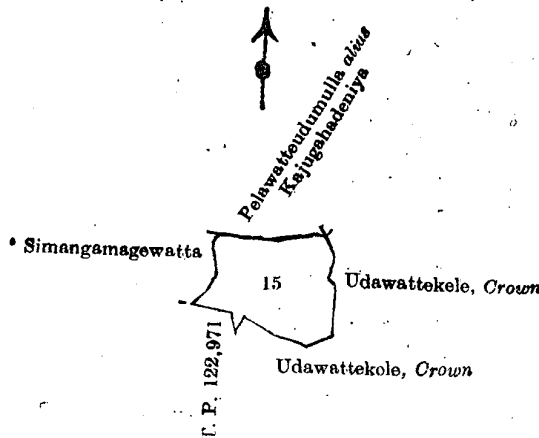
TAKE notice that unless within three months from November 5, 1909, the persons, if any, who claim any interest in the land hereinafter mentioned appear before the Assistant Government Agent of the Matara District, at the Matara Kacheheri, and make claim to the said land or to some interest therein :

Such Assistant Government Agent, in pursuance of the powers in him vested by "The Waste Lands Ordinances of 1897, 1899, 1900, and 1903," will declare by writing under his hand that the said land, to which no claim has been made, is the property of the Crown.

W. L. KINDERSLEY,
Assistant Government Agent.

Description of the Land referred to.

The land commonly called or known as Kodagodawatta or Simangamagewatta, situated at Koramburwana, in the Kandaboda pattu of the Matara District, Southern Province, containing in extent 2 acres 1 rood and 12 perches, shown as lot 15 in preliminary plan 55, and in the annexed certified tracing therefrom, and bounded as follows: on the north by Pelawattaudumulla *alias* Kajugahadeniya claimed by Gamage Salaman Appu and others; on the east by Udawattekele declared Crown; on the south by Udawattekele declared Crown and land shown in title plan 122,971; and on the west by Simangamagewatta claimed by J. R. Wijeratna.



Scale of 8 Chains to an Inch.

Situation : Koramburuwana village in Kandaboda pattu of Matara District.

Preliminary plan 55.

Lot.	Name of Land.	Extent. A. R. P.
15	Kodagodawatta or Simangamagewatta	2 1 12

Field sheet O₃₄²⁰—42

Surveyor-General's Office,
Colombo, July 20, 1909.
3,620

J. B. M. RIDOUT,
for Surveyor-General.

Notice under "The Waste Lands Ordinances of 1897, 1899, 1900, and 1903."

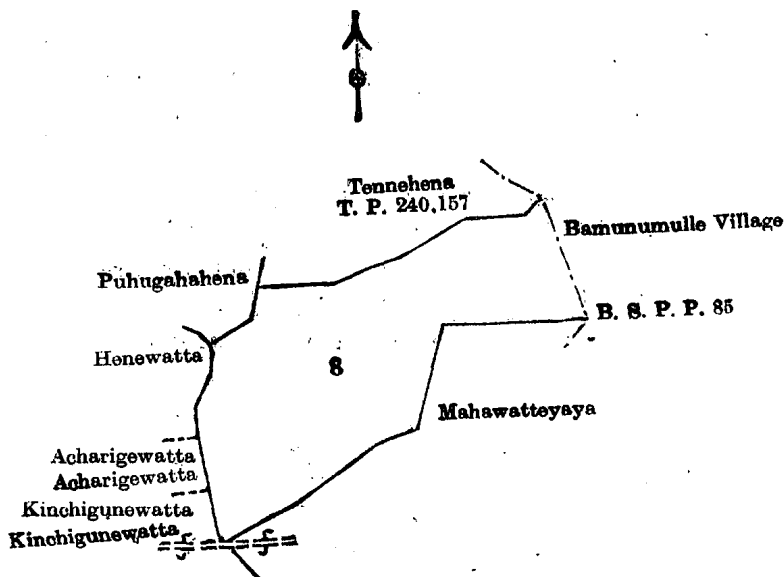
TAKE notice that unless within three months from November 5, 1909, the persons, if any, who claim any interest in the land hereinafter mentioned appear before the Assistant Government Agent of the Matara District, at the Matara Kacheheri, and make claim to the said land or to some interest therein :

Such Assistant Government Agent, in pursuance of the powers in him vested by "The Waste Lands Ordinances of 1897, 1899, 1900, and 1903, will declare by writing under his hand that the said land, to which no claim has been made, is the property of the Crown.

W. L. KINDERSLEY,
Assistant Government Agent.

Description of the Land referred to.

The land commonly called or known as Puhugahahena, situated at Deyyandara, in the Kandaboda pattu of the Matara District, Southern Province, containing in extent 9 acres 3 roods and 30 perches, shown as lot 8 in preliminary plan 84, and in the annexed certified tracing therefrom, and bounded as follows : on the north by Tennehena shown in T. P. 240,157 ; on the east by Bamunumulla village ; on the south by Mahawatteyaya claimed by Kanungoda Arachchige Don Bastian and others ; and on the west by Kinchigunewatta claimed by Ranawirage Don Andris and others, Acharigewatta claimed by Ranawirage Don Andris and others, Henewatta claimed by Ranawirage Don Andris and others, and Puhugahahena claimed by Ranawirage Don Andris and others.



Scale of 8 Chains to an Inch.

Situation : Deyyandara village in Kandaboda pattuwa of Matara District.

Preliminary plan 84 (B. S.).

Lot.	Name of Land.	Extent. A. R. P.
8	Puhugahahena	9 3 30

Field sheet O₄²⁰—12

Surveyor-General's Office,
Colombo, June 21, 1909.
3,621

J. B. M. RIDOUT,
for Surveyor-General.

Notice under "The Waste Lands Ordinances of 1897, 1899, 1900, and 1903."

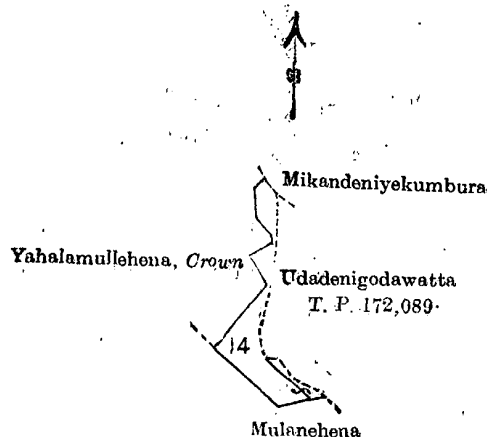
TAKE notice that unless within three months from November 5, 1909, the persons, if any, who claim any interest in the land hereinafter mentioned appear before the Assistant Government Agent of the Matara District, at the Matara Kacheheri, and make claim to the said land or to some interest therein :

Such Assistant Government Agent, in pursuance of the powers in him vested by "The Waste Lands Ordinances of 1897, 1899, 1900, and 1903," will declare by writing under his hand that the said land, to which no claim has been made, is the property of the Crown.

W. L. KINDERSLEY,
Assistant Government Agent.

Description of the Land referred to.

The land commonly called or known as Udadeniyagalahena, situated at Makandura, in the Kandaboda pattu of the Matara District, in the Southern Province, containing in extent 3 roods and 30 perches, shown as lot 14 in preliminary plan 88, and in the annexed certified tracing therefrom, and bounded as follows : on the north by Mikandaniyekumbura claimed by Wijetungamage Don Siman ; on the east by Udadenigodawatta shown in title plan 172,089 ; on the south by Mulanehena claimed by the heirs of I. L. M. Ibrahim ; and on the west by Yahalamullehena declared Crown.



Scale of 8 Chains to an Inch.

Situation : Makandura village in Kandaboda pattu of Matara District.

Preliminary plan 88.

Lot.	Name of Land.	Extent. A. R. P.
14	Udadeniyagalahena	0 3 30

Field sheet O 20
17—25

Surveyor-General's Office,
Colombo, July 20, 1909.
3,622

J. B. M. RIDOUT,
for Surveyor-General.

FINAL ORDERS.**Order under Section 2 of "The Waste Lands Ordinances of 1897, 1899, 1900, and 1903," declaring Land to be Crown Property.**

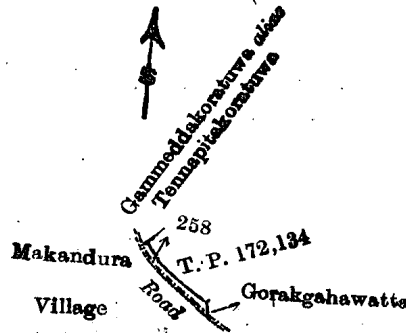
In the matter of the land commonly called or known as Potuketiyawatta (reservation along road), situate in the village of Beragama, in the Kandaboda pattu of the Matara District, in the Southern Province, and of "The Waste Lands Ordinances of 1897, 1899, 1900, and 1903."

THE notice required by section 1 of "The Waste Lands Ordinances of 1897, 1899, 1900, and 1903," having been duly published in manner prescribed by that section in respect of the above-named land (*vide* Notice No. 3,423), and no claim having been made to the said land or to any interest therein within the period of three months from the date specified in the said notice, I, John George Fraser, Special Officer appointed under section 28 of the said Ordinances, under and by virtue of the powers vested in me in that behalf by section 2 of the said Ordinances, do hereby on September 9, 1909, order and declare that the said land, as more fully described herein below, situate in the village of Beragama, in the Kandaboda pattu of the Matara District, in the Southern Province, and shown as lot 258 in preliminary plan 91 and in the annexed diagram, and containing in extent 1 rood and 10 perches, is the property of the Crown.

Description of the Land referred to.

The land commonly called or known as Potuketiyawatta (reservation along road), situate in the village of Beragama, in the Kandaboda pattu of the Matara District, in the Southern Province, containing in extent 1 rood and 10 perches, shown as lot 258 in preliminary plan 91 and in the annexed diagram, and bounded as follows: on the north by Gammedakoratuwa *alias* Tennapitakoratuwa granted at half-improved value to Liyanage Babun Appu and another, T. P. 172,134; on the east by T. P. 172,134, Gorakgahawatta claimed by Liyanage Abaran; on the south by Gorakgahawatta claimed by Liyanage Abaran; on the west by the village limit of Makandura.

September 9, 1909.

J. G. FRASER,
Special Officer.

Scale of 16 Chains to an Inch.

Situation: Beragama village in Kandaboda pattu of Matara District.

Preliminary plan 91.

Lot.	Name of Land.	Extent.		
		A.	R.	P.
258	Potuketiyawatta (reservation along road)	0	1	10

Field sheet O 20
1Surveyor-General's Office,
Colombo, April 1, 1909.
Matara S. O. 1,492J. B. M. RIDOUT,
for Acting Surveyor-General.**Order under Section 2 of "The Waste Lands Ordinances of 1897, 1899, 1900, and 1903,"
declaring Land to be Crown Property.**

In the matter of the land commonly called or known as Mahagamagedeniya-atmaga, situate in the village of Gangodagama, in the Kandaboda pattu of the Matara District, in the Southern Province, and of "The Waste Lands Ordinances of 1897, 1899, 1900, and 1903."

THE notice required by section 1 of "The Waste Lands Ordinances of 1897, 1899, 1900, and 1903," having been duly published in manner prescribed by that section in respect of the above-named land (*vide* Notice No. 3,317), and no claim having been made to the said land or to any interest therein within the period of three months from the date specified in the said notice, I, John Murray Davies, Special Officer appointed under section 28 of the said Ordinances, under and by virtue of the powers vested in me in that behalf by section 2 of the said Ordinances, do hereby on September 20, 1909, order and declare that the said land, as more fully described herein below, situate in the village of Gangodagama, in the Kandaboda pattu of the Matara District, in the Southern Province, and shown as lot 36 in preliminary plan No. 507 and in the annexed diagram, and containing in extent 37 perches, is the property of the Crown.

Description of the Land referred to.

The following lot situated in the village of Gangodagama, in the Kandaboda pattu of the Matara District, in the Southern Province, as described in the annexed diagram:—

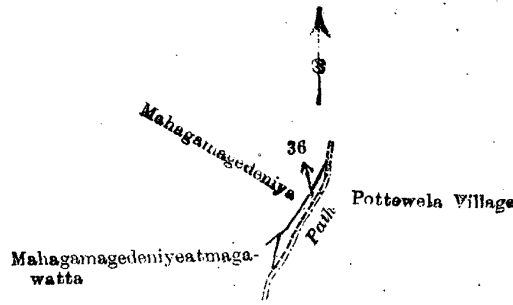
[Preliminary plan 507.]

Lot.	Name of Land.	Extent.		
		A.	R.	P.
36	Mahagamagedeniya-atmaga	0	0	37

and bounded as follows: on the north by Mahagamagedeniya claimed by Atukorale Arachchige Don Davith and others; on the east and south by a path (the village limit of Pottewela); on the west by Mahagamagedeniya-atmagawatta claimed by Atukorale Arachchige Don Davith and others, Mahagamagedeniya claimed by ditto.

September 20, 1909.

J. M. DAVIES,
Special Officer.



Scale of 8 Chains to an Inch.

Situation : Gangodagama village in Kandaboda pattu of Matara District.

Preliminary plan 507.

Lot.	Name of Land.	Extent.
		A. R. P.
36	Mahagamagedeniya-atmaga	0 0 37
	Field sheet O 20	
	39—47	

Surveyor-General's Office,
Colombo, December 8, 1908.
Matara S. O. 1,493

J. B. M. RIDOUT,
for Acting Surveyor-General.

**Order under Section 2 of "The Waste Lands Ordinances of 1897, 1899, 1900, and 1903,"
declaring Land to be Crown Property.**

In the matter of the land commonly called or known as Deniya-atmaga, situate in the village of Karametiya, in the West Giruwa pattu of the Hambantota District, in the Southern Province, and of "The Waste Lands Ordinances of 1897, 1899, 1900, and 1903."

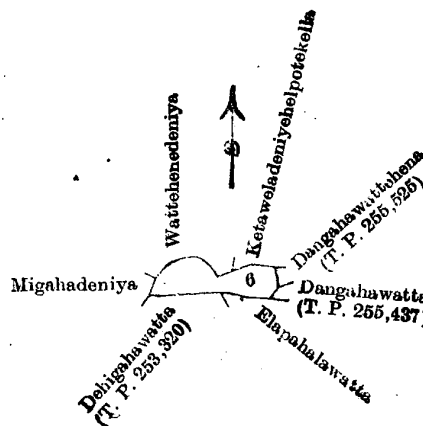
THE notice required by section 1 of "The Waste Lands Ordinances of 1897, 1899, 1900, and 1903," having been duly published in manner prescribed by that section in respect of the above-named land (*vide* Notice No. 3,355), and no claim having been made to the said land or to any interest therein within the period of three months from the date specified in the said notice, I, Walter Ernest Wait, Special Officer appointed under section 28 of the said Ordinances, under and by virtue of the powers vested in me in that behalf by section 2 of the said Ordinances, do hereby on September 3, 1909, order and declare that the said land, as more fully described herein below, situate in the village of Karametiya, in the West Giruwa pattu of the Hambantota District, in the Southern Province, and shown as lot 6 in preliminary plan 149 and in the annexed diagram, and containing in extent 2 roods and 30 perches, is the property of the Crown.

Description of the Land referred to.

The land commonly called or known as Deniya-atmaga, situated in the village of Karametiya, in the West Giruwa pattu of the Hambantota District, in the Southern Province, and containing in extent 2 roods and 30 perches, and shown as lot 6 in preliminary plan 149 and in the annexed diagram, and bounded as follows : on the north by Wattehenedeniya claimed by Pratapage Adiransa and others and the Crown, and now granted on Certificate of Quiet Possession, Ketaweladeniyehelpotekella claimed by Pratapage Inasa and others ; on the east by Dangahawattehena sold by the Crown (T. P. 255,525), Dangahawatta granted at half-improved value (T. P. 255,437) ; on the south by Elapahalawatta claimed by Pratapage Babulu and others, Dehigahawatta granted at half-improved value (T. P. 253,320) ; on the west by Migahadeniya claimed by Marappulige Jayatuwa and others.

September 3, 1909.

W. E. WAIT,
Special Officer.



Scale of 8 Chains to an Inch.

Situation : Karametiya village in West Giruwa pattu of Hambantota District.

Preliminary plan 149.

Lot.	Name of Land.	Extent. A. R. P.
6	Deniya-atmaga	0 2 30

Field sheet O 23—31¹⁵

Surveyor-General's Office,
Colombo, January 28, 1909.
Hambantota S. O. 331

J. B. M. RIDOUT,
for Acting Surveyor-General.

Order under Section 4, Sub-section (1), of "The Waste Lands Ordinances of 1897, 1899, 1900, and 1903," declaring Land to be Crown Property.

In the matter of the land commonly called or known as Barawakumbukehenyaya and Gandagashenyaya, situate in the village of Dunhena-ara, in the West Giruwa pattu of the Hambantota District, in the Southern Province, and of "The Waste Lands Ordinances of 1897, 1899, 1900, and 1903."

WHEREAS in pursuance of section 1 of the said Ordinances it was duly notified on November 27, 1908, that if no claim to the lands commonly called or known as Barawakumbukehenyaya and Gandagashenyaya, situate in the village of Dunhena-ara, in the West Giruwa pattu of the Hambantota District, in the Southern Province, containing in extent 1 acre 2 roods and 26 perches, and shown as lot 1g in preliminary plan No. 362 and in the annexed diagram, was made to Frederick Lewis, Special Officer appointed under section 28 of the said Ordinances, within the period of three months from the date specified in such notice, such land would be declared the property of the Crown, and dealt with on account of the Crown (*vide* Notice No. 3,263):

And whereas John William Ronald Hlangakoon made claim thereto; and whereas the said claimant has withdrawn his claim to the said land, I, Frederick Lewis, Special Officer appointed under section 28 of the said Ordinances, under and by virtue of the powers vested in me on that behalf by section 4 of the said Ordinances, do hereby on September 6, 1909, order and declare under section 4, sub-section (1), of the said Ordinances, that the said land, as more fully described herein below, is the property of the Crown.

Description of the Land referred to.

The following lot situated in the village Dunhena-ara, in the West Giruwa pattu of the Hambantota District, in the Southern Province, as described in the annexed diagram:—

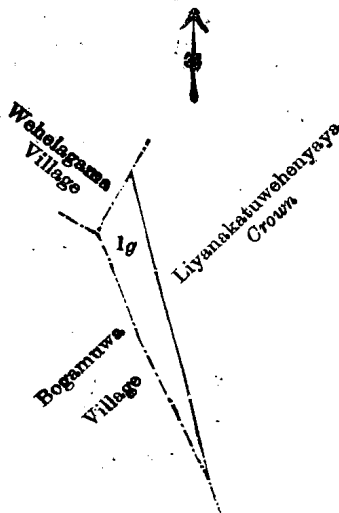
Preliminary plan 362.

Lot.	Name of Land.	Extent. A. R. P.
1g	Barawakumbukehenyaya and Gandagashenyaya	1 2 26

and bounded as follows: on the north and east by Liyanakatuwehenyaya declared to be the Crown property under the Waste Lands Ordinances; on the south by the village limit of Bogamuwa; on the west by the village limit of Bogamuwa, the village limit of Wehelagama.

September 6, 1909.

FREDERICK LEWIS,
Special Officer.



Scale of 8 Chains to an Inch.

Situation : Dunhena-ara village in West Giruwa pattu of Hambantota District.

Preliminary plan 362.

Lot.	Name of Land.	Extent. A. R. P.
1g	Barawakumbukehenyaya and Gandagashenyaya	1 2 26

Field sheet P 53—61¹¹

Surveyor-General's Office,
Colombo, October 2, 1908.
Hambantota S. O. 332

J. B. M. RIDOUT,
for Acting Surveyor-General.

**Order under Section 2 of "The Waste Lands Ordinances of 1897, 1899, 1900, and 1903,"
declaring Lands to be Crown Property.**

In the matter of the lands commonly called or known as Egodahawattehena, Kolongahawatta *alias* Kolongahahena, situate in the village of Malagegoda, in the East Giruwa pattu of the Hambantota District, in the Southern Province, and of "The Waste Lands Ordinances of 1897, 1899, 1900, and 1903."

THE notice required by section 1 of "The Waste Lands Ordinances of 1897, 1899, 1900, and 1903," having been duly published in manner prescribed by that section in respect of the above-named lands (*vide* Notice No. 3,354), and no claim having been made to the said lands or to any interest therein within the period of three months from the date specified in the said notice, I, John George Fraser, Special Officer appointed under section 23 of the said Ordinances, under and by virtue of the powers vested in me in that behalf by section 2 of the said Ordinances, do hereby on this September 4, 1909, order and declare that the said lands, as more fully described herein below, situate in the village of Malagegoda, in the East Giruwa pattu of the Hambantota District, in the Southern Province, and shown as lots 2 and 6 in preliminary plan No. 388, and in the annexed diagram, and containing in extent 3 acres 2 roods and 25 perches, are the property of the Crown.

Description of the Lands referred to.

The following lots situated in the village of Malagegoda, in the East Giruwa pattu of the Hambantota District, in the Southern Province, as described in the annexed diagram :—

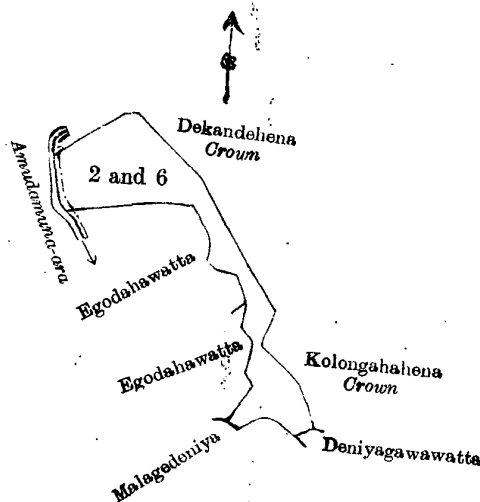
Preliminary plan 388.

Lot.	Name of Land.	Extent.		
		A.	R.	P.
2	Egodahawattehena	2	3	18
6	Kolongahawatta <i>alias</i> Kolongahahena	0	3	7
		3	2	25

and bounded as follows : on the north by Dekandehena declared to be Crown property under the Waste Lands Ordinances ; on the east by Dekandehena declared to be Crown property under the Waste Lands Ordinances, Kolongahahena declared to be Crown property under the Waste Lands Ordinances ; on the south by Deniyagawawatta claimed by Bintennage Babunhamy, Malagedeniya claimed by ditto and others ; on the west by Egodahawatta claimed by Babarendagamage Don Carolis, Egodahawatta claimed by ditto and others, the Amudamuna-ara.

September 4, 1909.

J. G. FRASER,
Special Officer.



Scale of 8 Chains to an Inch.

Situation : Malagegoda village in Giruwa Pattu East of Hambantota District.

Preliminary plan 388.

Lot.	Name of Land.	Extent.		
		A.	R.	P.
2	Egodahawattehena	2	3	18
6	Kolongahawatta <i>alias</i> Kolongahahena	0	3	7
		3	2	25

Field sheet P 11
17—25

Surveyor-General's Office,
Colombo, February 1, 1909.
Hambantota S. O. 333

J. B. M. RIDOUT,
for Acting Surveyor-General.

**Order under Section 2 of "The Waste Lands Ordinances of 1897, 1899, 1900, and 1903,"
declaring Lands to be Crown Property.**

In the matter of the lands commonly called or known as Weeragahawewehenyaya, Burutagahagodellemukalana, and Wehelagamahenyaya, situate in the village of Dunhena-ara, in the West Giruwa pattu of Hambantota District, in the Southern Province, and of "The Waste Lands Ordinances of 1897, 1899, 1900, and 1903."

THE notice required by section 1 of "The Waste Lands Ordinances of 1897, 1899, 1900, and 1903," having been duly published in manner prescribed by that section in respect of the above-named lands (*vide* Notice No. 3,263), and no claim having been made to the said lands or to any interest therein within the period of three months from the date specified in the said notice, I, Frederick Lewis, Special Officer appointed under section 28 of the said Ordinances, under and by virtue of the powers vested in me in that behalf by section 2 of the said Ordinances, do hereby on September 6, 1909, order and declare that the said lands, as more fully described herein below, situate in the village of Dunhena-ara, in the West Giruwa pattu of the Hambantota District, in the Southern Province, and shown as lots 1a, 1d, 1e, and 1f in preliminary plan No. 362 and in the annexed diagrams, and containing in extent 16 acres and 38 perches, are the property of the Crown.

Description of the Lands referred to.


The following lots situated in the village of Dunhena-ara, in the West Giruwa pattu of the Hambantota District, in the Southern Province, as described in the annexed diagrams:—

I.

Preliminary plan 362.

Lot.	Name of Land.	Extent.		
		A.	R.	P.
1a	Weeragahawewehenyaya	0	2	25

and bounded as follows: on the north, east, and south by the village limit of Wiragaswewa; on the west by Dunhenyaya declared to be the Crown property under the Waste Lands Ordinances.



Scale of 8 Chains to an Inch.

Situation: Dunhena-ara village in West Giruwa pattu of Hambantota District.

Preliminary plan 362.

Lot.	Name of Land.	Extent.		
		A.	R.	P.
1a	Weeragahawewehenyaya	0	2	25

Field sheet P 11
53—61

Surveyor-General's Office,
Colombo, October 2, 1908.

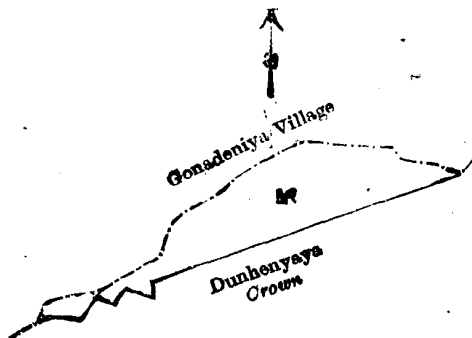
J. B. M. RIDOUT,
for Acting Surveyor-General.

II.

Preliminary plan 362.

Lot.	Name of Land.	Extent.		
		A.	R.	P.
1d ..	Burutagahagodellamukalana ..	3	3	0

and bounded as follows: on the north and east by the village limit of Gonadeniya; on the south by Dunhenyaya declared to be Crown property under the Waste Lands Ordinances; on the west by the village limit of Gonadeniya.



Scale of 8 Chains to an Inch.

Situation: Dunhena-ara village in West Giruwa pattu of Hambantota District.

Preliminary plan 362.

Lot.	Name of Land.	Extent.		
		A.	R.	P.
1d ..	Burutagahagodellamukalana ..	3	3	0

Field sheet P ¹¹ 53—61

Surveyor-General's Office,
Colombo, October 2, 1908.

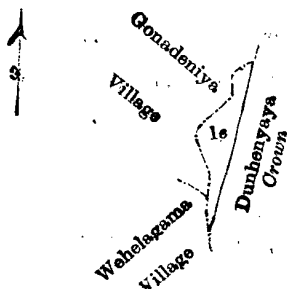
J. B. M. RIDOUT,
for Acting Surveyor-General.

III.

Preliminary plan 362.

Lot.	Name of Land.	Extent.		
		A.	R.	P.
1e ..	Burutagahagodellemukalana ..	0	2	28

and bounded as follows: on the north by the village limit of Gonadeniya; on the east by Dunhenyaya declared to be Crown property under the Waste Lands Ordinances; on the south by the village limit of Wehelagama; on the west by the village limit of Gonadeniya.



Scale of 8 Chains to an Inch.

Situation: Dunhena-ara village in West Giruwa pattu of Hambantota District.

Preliminary plan 362.

Lot.	Name of Land.	Extent.		
		A.	R.	P.
1e ..	Burutagahagodellemukalana ..	0	2	28

Field sheet P ¹¹ 53—61

Surveyor-General's Office,
Colombo, October 2, 1908.

J. B. M. RIDOUT,
for Acting Surveyor-General.

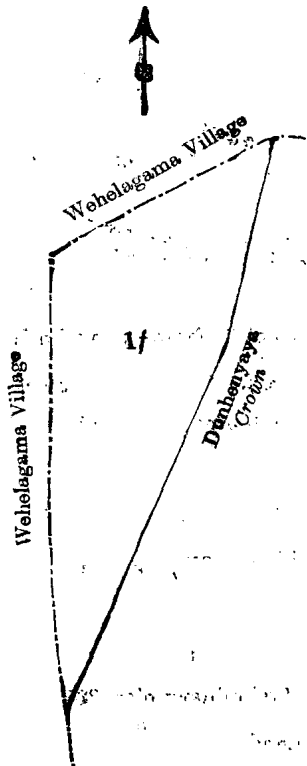
IV.

Preliminary plan 362.

Lot.	Name of Land.	Extent.
1/	Wehelagamahenyaya	A. R. P. 11 0 25

and bounded as follows : on the north by the village limit of Wehelagama ; on the east by Dunhenyaya declared to be the Crown property under the Waste Lands Ordinances ; on the south by Dunhenyaya declared to be the Crown property under the Waste Lands Ordinances, the village limit of Wehelagama ; on the west by the village limit of Wehelagama.

September 6, 1909.

FREDERICK LEWIS,
Special Officer.

Scale of 8 Chains to an Inch.

Situation : Dunhena-ara village in West Giruwa pattu of Hambantota District.
Preliminary plan 362.

Lot.	Name of Land.	Extent.
1/	Wehelagamahenyaya	A. R. P. 11 0 25

Field sheet P 53—61

Surveyor-General's Office,
Colombo, October 2, 1908.
Hambantota S. O. 334

J. B. M. RIDOUT,
for Acting Surveyor-General.

**Order under Section 2 of "The Waste Lands Ordinances of 1897, 1899, 1900, and 1903,"
declaring Lands to be Crown Property.**

In the matter of the lands commonly called or known as Hedaketiyeewa (tank), Acharigamabeddekella, Acharigamabedda, Hedaketiyepelessa, &c., situate in the village of Hedaketiya, in the East Giruwa pattu of the Hambantota District, in the Southern Province, and of "The Waste Lands Ordinances of 1897, 1899, 1900, and 1903."

THE notice required by section 1 of "The Waste Lands Ordinances of 1897, 1899, 1900, and 1903," having been duly published in manner prescribed by that section in respect of the above-named lands (*vide* Notice No. 3,365), and no claim having been made to the said lands or to any interest therein within the period of three months from the date specified in the said notice, I, Walter Ernest Wait, Special Officer appointed under section 28 of the said Ordinances, under and by virtue of the powers vested in me in that behalf by section 2 of the said Ordinances, do hereby on September 3, 1909, order and declare that the said lands, as more fully described herein below, situate in the village of Hedaketiya, in the East Giruwa pattu of the Hambantota District, in the Southern Province, and shown as lots 3, 4, 5, 7, and 8 in preliminary plan No. 439 and in the annexed diagram, and containing in extent 299 acres 2 roods and 4 perches, are the property of the Crown.

Description of the Lands referred to.

The following lots situated in the village of Hedaketiya, in the East Giruwa pattu of the Hambantota District, in the Southern Province, as described in the annexed diagram :—

Preliminary plan 439.

Lot.	Name of Land.	Extent.		
		A.	R.	P.
3	Hedaketiyeewa (tank)	3	2	11
4	Acharigamabeddekella, Acharigamabedda, Hedaketiye-pelessa, Godawanekoratuwa, Palugahawalehena, Mahadebaragahawaleyaya, Iskolewatta, Hedaketiyebedda, Ranoragahawatta, Government Agent's circuit bungalow	294	0	10
5	Mahadebaragahawala <i>alias</i> Siyambalagahawala (water-hole)	0	0	19
7	Palugahawelawala (water-hole)	0	0	11
8	Palugahawalaweta	1	2	33
		299	2	4

and bounded as follows : on the north by the village limit of Angunukolapelessa, the village limit of Achariyagama ; on the east and south by the village limit of Mulana ; on the west by the village limit of Yakagala.

NOTE.—The following lots lying within the above boundaries are excluded from this order, and their aggregate acreage of 6 acres 1 rood and 4 perches is not included in the acreage of 299 acres 2 roods and 4 perches given above :—

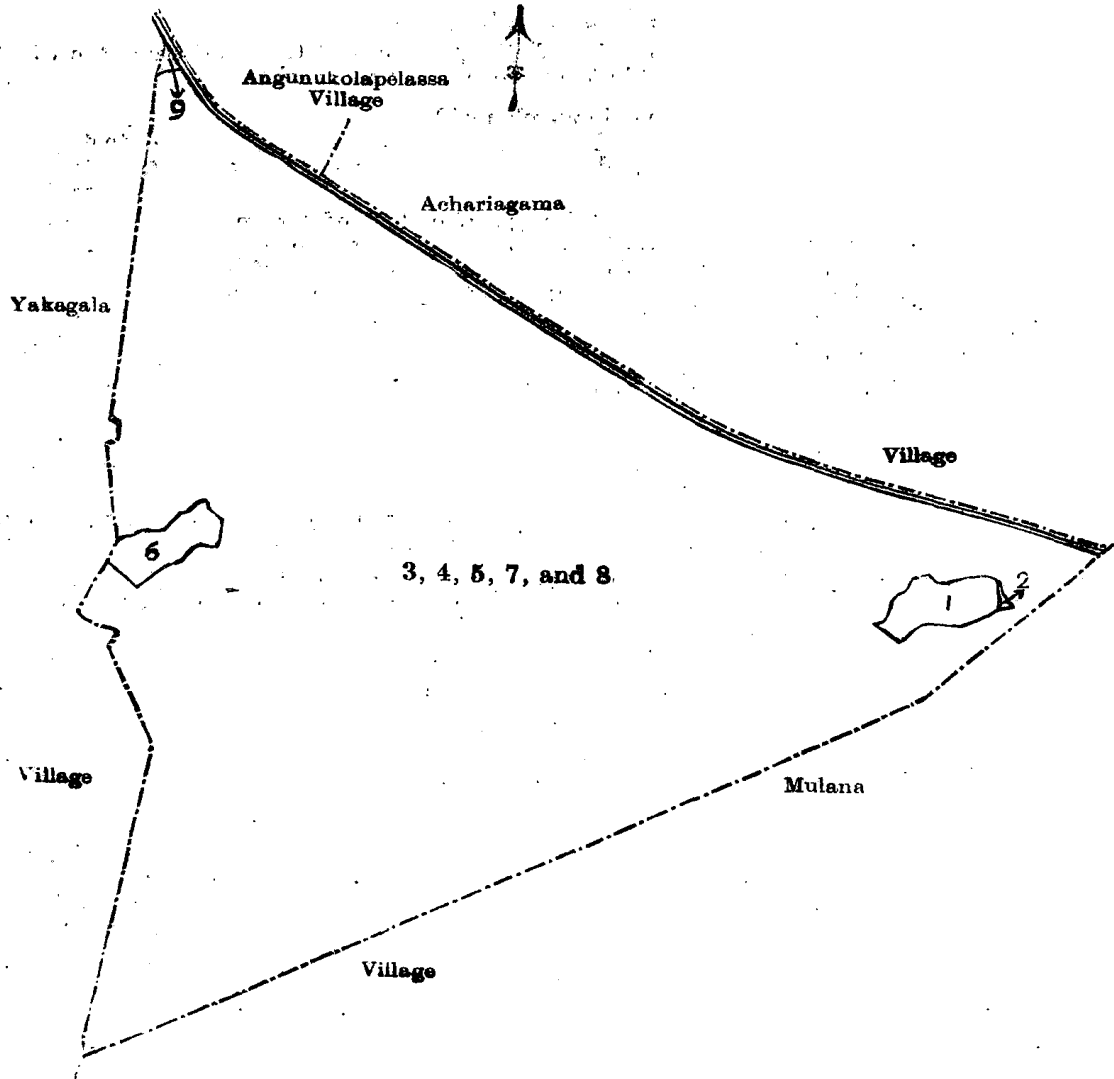
Preliminary plan 439.

Lot.	Name of Land.	Extent.		
		A.	R.	P.
1	Hedaketiyeewa <i>alias</i> Dissawagewela (T. P. 199,760)	3	0	14
2	Hedaketiyeekumbura <i>alias</i> Dissawagekumbura	0	0	12
6	Palugahawalewela (T. P. 199,165)	3	0	0
9	Suriyagahapokunewatta	0	0	18
		6	1	4

September 3, 1909.

W. E. WAIT,
Special Officer.

[For Diagram see page 1588.]



Scale of 16 Chains to an Inch.

Situation : Hedaketiya village in East Giruwa pattu of Hambantota District.

Preliminary plan 439.

Lot.	Name of Land.	Extent.		
		A.	R.	P.
3	Hedaketiyeewa (tank)	3	2	11
4	Acharigamabeddekella, Acharigamabedda, Hedaketiye-pelessa, Godawanekoratuwa, Palugahawalehena, Mahadebaragahawaleyaya, Iskolewatta, Hedaketiyebedda, Ranoragahawatta, Government Agent's circuit bungalow	294	0	10
5	Mahadebaragahawala <i>alias</i> Siyambalagahawala (water-hole)	0	0	19
7	Palugahawelawala (water-hole)	0	0	11
8	Palugahawalawala	1	2	33
		299	2	4
<i>Lots excluded.</i>				
1	Hedaketiyeewa <i>alias</i> Dissawagewela (T. P. 199,760)	3	0	14
2	Hedaketiyeekumbura <i>alias</i> Dissawagekumbura	0	0	12
6	Palugahawalewela (T. P. 199,165)	3	0	0
9	Suriyagahapokunewatta	0	0	18
		6	1	4

Surveyor-General's Office,
Colombo, February 6, 1909.
Hambantota S. O. 335

Field sheet P 16
8-16

J. B. M. RIDOUT,
for Acting Surveyor-General.

**Order under Section 2 of "The Waste Lands Ordinances of 1897, 1899, 1900, and 1903,"
declaring Land to be Crown Property:**

In the matter of the land commonly called or known as Mahawelekumburewala (pond), situate in the village of Damunugolla, in the Ihalawisideke korale of the Hiriyala hatpattu of the Kurunegala District, in the North-Western Province, and of "The Waste Lands Ordinances of 1897, 1899, 1900, and 1903."

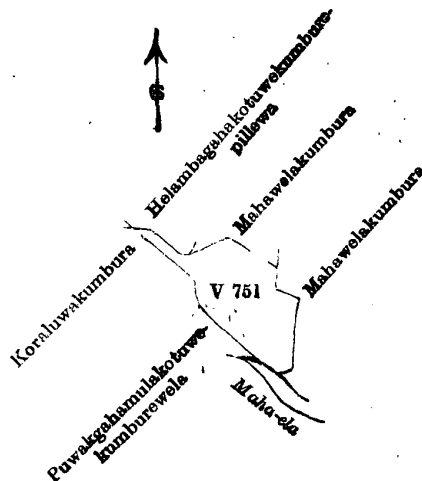
THE notice required by section 1 of "The Waste Lands Ordinances of 1897, 1899, 1900, and 1903," having been duly published in manner prescribed by that section in respect of the above-named land (*vide* Notice No. 3,455), and no claim having been made to the said land or to any interest therein within the period of three months from the date specified in the said notice, I, John George Fraser, Special Officer appointed under section 28 of the said Ordinances, under and by virtue of the powers vested in me in that behalf by section 2 of the said Ordinances, do hereby on September 18, 1909, order and declare that the said land, as more fully described herein below, situate in the village of Damunugolla, in the Ihalawisideke korale of the Hiriyala hatpattu of the Kurunegala District, in the North-Western Province, and shown as lot V751 in preliminary plan No. 1,795, and in the annexed diagram, and containing in extent 1 rood and 34 perches, is the property of the Crown.

Description of the Land referred to.

The land commonly called or known as Mahawelekumburewala (pond), situate in the village of Damunugolla, in the Ihalawisideke korale of the Hiriyala hatpattu of the Kurunegala District, in the North-Western Province, containing in extent 1 rood and 34 perches, shown as lot V 751 in preliminary plan 1,795 and in the annexed diagram, and bounded as follows: on the north by Helambagahakotuwekumburewala sold by the Crown to Suddana Balatiyanalage Pincha, Mahawelekumbura claimed by Dehelgamuwa Vihare (private); on the east by Mahawelekumbura claimed by K. K. Kalu (private); on the south by Maha-ela; on the west by Puwakgahamulakotuwekumburewala sold by the Crown to Peramullagegedara Kalu, Koraluwakumbura claimed by H. M. Punchirala (private).

September 18, 1909.

J. G. FRASER,
Special Officer.



Scale of 4 Chains to an Inch.

Situation: Damunugolla village in Ihalawisideke korale.

Preliminary plan 1,795.

Lot.	Name of Land.	Extent. A. R. P.
V 751	Mahawelekumburewala (pond)	0 1 34

Surveyor-General's Office,
Colombo, May 5, 1909.

A. H. G. DAWSON,
for Acting Surveyor-General.

Kurunegala S. O. 157

**Order under Section 2 of "The Waste Lands Ordinances of 1897, 1899, 1900, and 1903,"
declaring Lands to be Crown Property.**

In the matter of the lands commonly called or known as Paranagampitiyehena and Paranagampitiyededuru-oya-addarakele (reservation), situate in the village of Paranagampitiya, in the Ihalawisideke korale of the Hiriyala hatpattu of the Kurunegala District, in the North-Western Province, and of "The Waste Lands Ordinances of 1897, 1899, 1900, and 1903."

THE notice required by section 1 of "The Waste Lands Ordinances of 1897, 1899, 1900, and 1903," having been duly published in manner prescribed by that section in respect of the above-named lands (*vide* Notice No. 3,426), and no claim having been made to the said lands or to any interest therein within the period of three months from the date specified in the said notice, I, John George Fraser, Special Officer appointed under section 28 of the said Ordinances, under and by virtue of the powers vested in me in that behalf by section 2 of the said Ordinances, do hereby on September 18, 1909, order and declare that the said lands, as more fully described herein below, situate in the village of Paranagampitiya, in the Ihalawisideke korale of the Hiriyala hatpattu of the Kurunegala District, in the North-Western Province, and shown as lots 6,823 and 6,826 in preliminary plan 1,296 and in the annexed diagrams, and containing in extent 49 acres and 7 perches, are the property of the Crown.

Description of the Lands referred to.

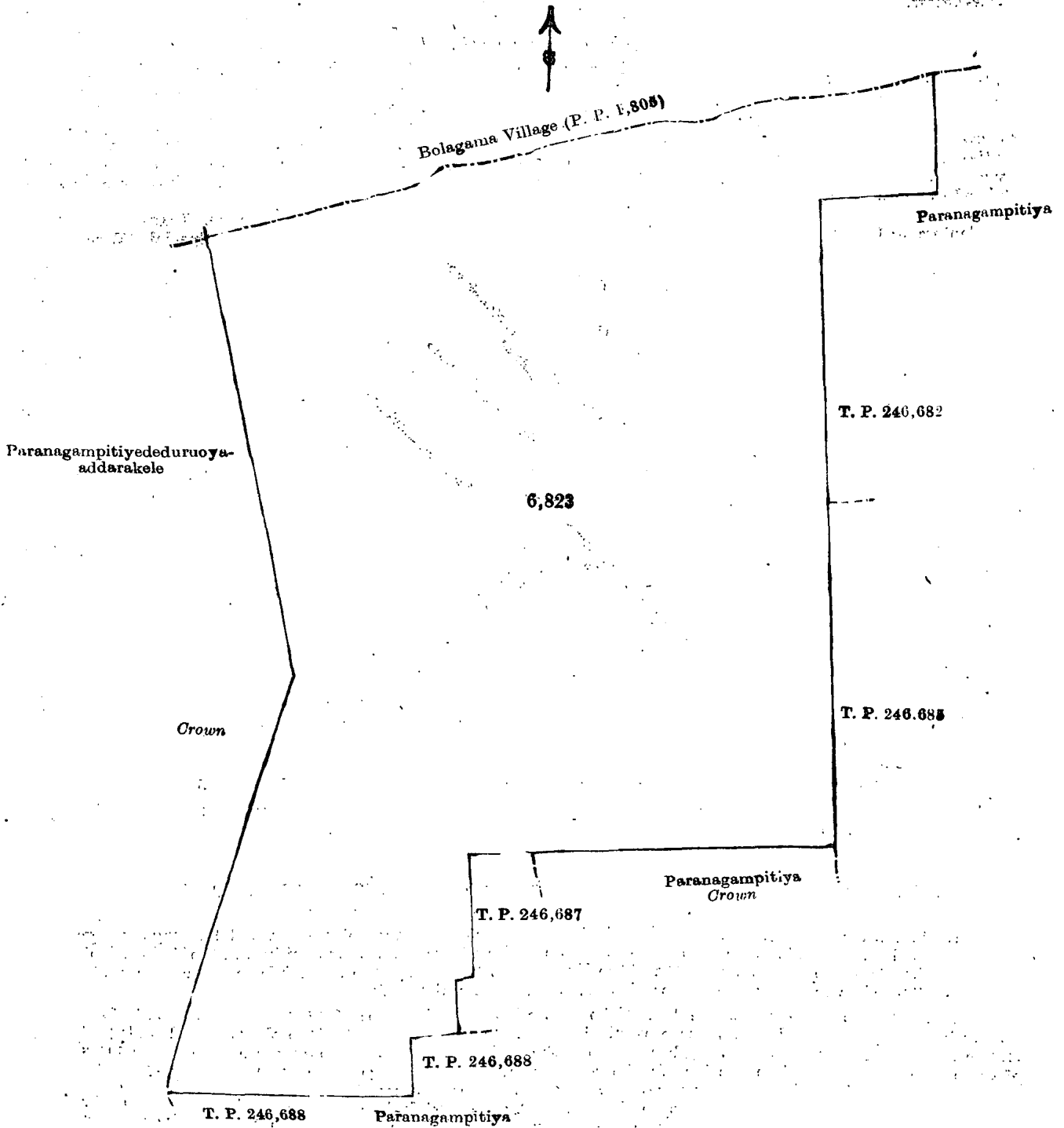
The following lots situated in the village of Paranagampitiya, in the Ihawalasideke korale of the Hiriyala hatpattu of the Kurunegala District, in the North-Western Province, as described in the annexed diagrams:—

I.

Preliminary plan 1,296.

Lot.	Name of Land.	Extent. A. R. P.
6823	Paranagampitiyehena	33 1 36

and bounded as follows: on the north by the village limit of Bolagama; on the east by Paranagampitiya (private), T. Ps. 246,682 and 246,685; on the south by Paranagampitiya claimed by the Crown, T.Ps. 246,687 and 246,688, Paranagampitiya (private), T. P. 246,688; on the west by Paranagampitiyededuru-oya-addarakele claimed by the Crown.



Scale of 4 Chains to an Inch.

Situation : Paranagampitiya village in Hiriyala hatpattu of Kurunegala District.

Preliminary plan 1,296.

Lot.	Name of Land.	Extent.	
		A.	R. P.
6823	Paranagampitiyehena	33	1 36
	Field sheets XXXII or I	37	14 37

Surveyor-General's Office,
Colombo, March 29, 1909.

J. B. M. RIDOUT,
for Acting Surveyor-General.

II.

Preliminary plan 1,296.

Lot.	Name of Land.	Extent.	
		A.	R. P.
6826	Paranagampitiyededuru-oya-addarakele (reservation)	15	2 11

and bounded as follows : on the north by the village limit of Bolagama, Paranagampitiyehena claimed by the Crown, Paranagampitiya (T. P. 246,688), Paranagampitiya claimed by the Crown, T. Ps. 246,689, 246,690, 246,691, 246,695, 246,701, 246,702, Paranagampitiya (T. Ps. 246,703, 246,706), T. Ps. 246,710, 246,711, 246,722, 246,723, 246,724, 246,725 ; on the east by the village limit of Badagane ; on the south and west by the Deduru-oya.

September 18, 1909.

J. G. FRASER,
Special Officer.

[For Diagram see page 1592.]

Situation : Paranagampitiya village in Hiriyala hatpattu of Kurunegala District.

Preliminary plan 1,296.

Lot.	Name of Land.	Extent.	
		A.	R. P.
6826	Paranagampitiyededuru-oya-addarakele (reservation)	15	2 11

Field sheets XXXII
37 or I 14
37

Surveyor-General's Office,
Colombo, March 29, 1909.
Kurunegala S. O. 158

J. B. M. RIDOUT,
for Acting Surveyor-General.

**Order under Section 2 of "The Waste Lands Ordinances of 1897, 1899, 1900, and 1903,"
declaring Lands to be Crown Property.**

In the matter of the lands commonly called or known as part of Bubulewewa reservation for road, Gansabhapara, and Siyambalagahawatta, situate in the village of Tambagala, in the Munnessaram Pattu South of the Pitigal Korale North of the Chilaw District, in the North-Western Province, and of "The Waste Lands Ordinances of 1897, 1899, 1900, and 1903."

THE notice required by section 1 of "The Waste Lands Ordinances of 1897, 1899, 1900, and 1903," having been duly published in manner prescribed by that section in respect of the above-named lands (*vide* Notice No. 3,332), and no claims having been made to the said lands or to any interest therein within the period of three months from the date specified in the said notice, I, John George Fraser, Special Officer appointed under section 28 of the said Ordinances, under and by virtue of the powers vested in me in that behalf by section 2 of the said Ordinances, do hereby on September 10, 1909, order and declare that the said lands as more fully described herein below, situate in the village of Tambagala, in the Munnessaram Pattu South of the Pitigal Korale North of the Chilaw District of the North-Western Province, and shown as lots 11g, 33b, 23, 24, 25, and 8g in preliminary plan 243 and in the annexed diagrams, and containing in extent 2 acres 1 rood and 7 perches, are the property of the Crown.

Description of the Lands referred to.

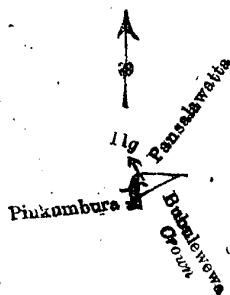
The following lots situated in the village of Tambagala, in the Munnessaram Pattu South of the Pitigal Korale North of the Chilaw District, in the North-Western Province, as described in the annexed diagrams:—

I.

Preliminary plan 243.

Lot.	Name of Land.	Extent.	
		A.	R. P.
11g	Part of Bubulewewa...	0	0 20

and bounded as follows: on the north by Pansalawatta claimed by Tambagala Pansala; on the east and south by Bubulewewa claimed by the Crown and now declared to be the property of the Crown under the Waste Lands Ordinances; on the west by Pinkumbura claimed by Sudassi Terunnanse, Pansalawatta claimed by Tambagala Pansala.



Scale of 8 Chains to an Inch.

Situation : Tambagala village in Pitigal Korale North of Chilaw District.

Preliminary plan 243.

Lot.	Name of Land.	Extent.	
		A.	R. P.
11g	Part of Bubulewewa...	0	0 20

Field sheet I 11
22—30

Surveyor-General's Office,
Colombo, July 6, 1908.

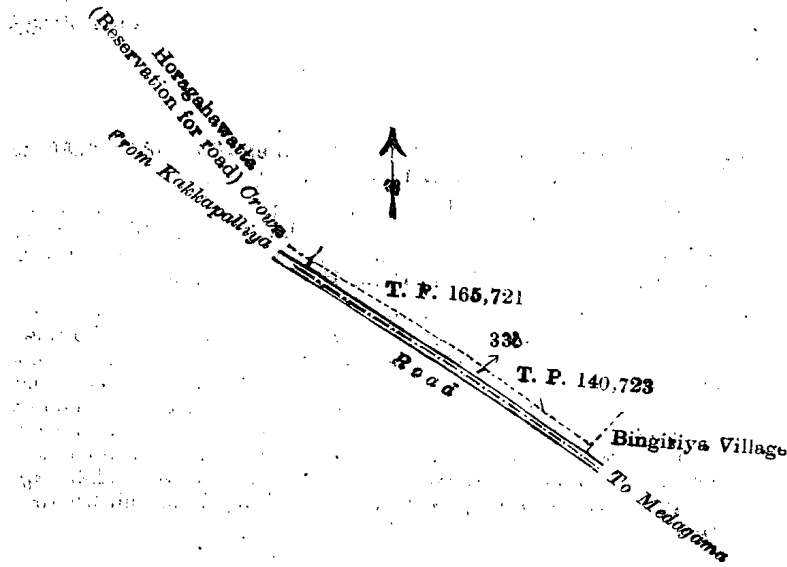
R. S. TEMPLETON,
Acting Surveyor-General.

II.

Preliminary plan 243.

Lot.	Name of Land.	Extent. A. R. P.
33b	Reservation for road	0 1 20

and bounded as follows : on the north by Horagahawatta (reservation for road) claimed by the Crown, and rented by the Crown, T. Ps. 165,721 and 140,723 ; on the east by the village limit of Bingiriya ; on the south and west by the road from Medagama to Kakkapalliya.



Scale of 8 Chains to an Inch.

Situation : Tambagala village in Pitigal Korale North of Chilaw District.

Preliminary plan 243.

Lot.	Name of Land.	Extent. A. R. P.
33b	Reservation for road	0 1 20

Surveyor-General's Office,
Colombo, July 6, 1908.

Field sheet I 11
22—30

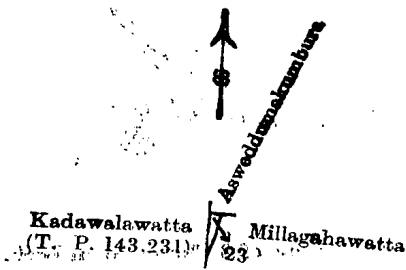
R. S. TEMPLETON,
Acting Surveyor-General.

III.

Preliminary plan 243.

Lot.	Name of Land.	Extent. A. R. P.
23	Gansabhapara	0 0 6

and bounded as follows : on the north by Asweddumakumbura claimed by Siriwardana Mudiyansele Sittappu and others ; on the east by Millagahawatta claimed by Siriwardana Mudiyansele Sittappu and now sold by the Crown ; on the south and west by Kadawalawatta (T. P. 143,231).



Scale of 8 Chains to an Inch.

Situation : Tambagala village in Pitigal Korale North of Chilaw District.

Preliminary plan 243.

Lot.	Name of Land.	Extent. A. R. P.
23	Gansabhapara	0 0 6

Surveyor-General's Office,
Colombo, March 23, 1908.

Field sheet I 11
22—30

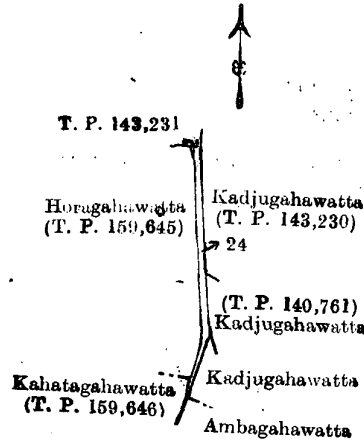
J. B. M. RIDOUT,
for Surveyor-General.

IV.

Preliminary plan 243.

Lot.	Name of Land.	Extent. A. R. P.
24	Gansabhapara	0 0 35

and bounded as follows: on the north by T. P. 143,231; on the east by Kajugahawatta (T. P. 143,230), Kajugahawatta (T. P. 140,761); on the south by Kajugahawatta claimed by Baronchi Appu and others and now sold by the Crown, Ambagahawatta claimed by Bandappu and others and now sold by the Crown; on the west by Kahatagahawatta (T. P. 159,646), Horagahawatta (T. P. 159,645).



Scale of 8 Chains to an Inch.

Situation: Tambagala village in Pitigal Korale North of Chilaw District.

Preliminary plan 243.

Lot.	Name of Land.	Extent. A. R. P.
24	Gansabhapara	0 0 35

Field sheet I 11
22-30

Surveyor-General's Office,
Colombo, March 23, 1908.

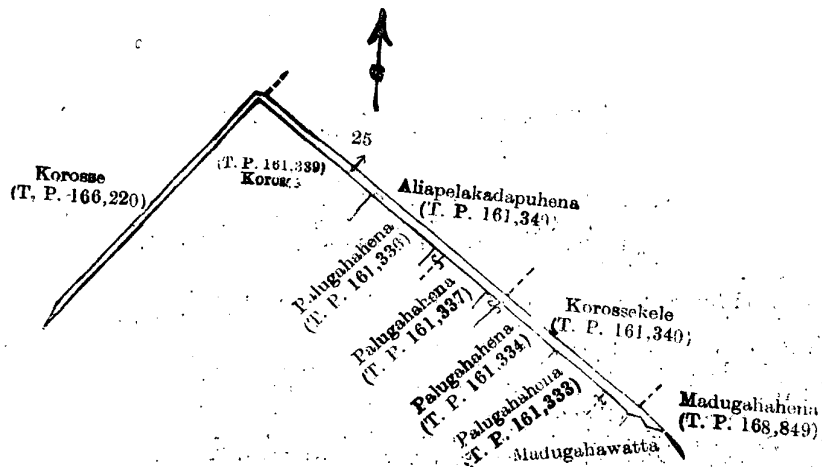
J. B. M. RIDOUT,
for Surveyor-General.

V.

Preliminary plan 243.

Lot.	Name of Land.	Extent. A. R. P.
25	Gansabhapara	1 0 16

and bounded as follows: on the north by Korossa claimed by Amarasekera, Aliyapelakadapuhena (T. P. 161,340); on the east by Korossekele (T. P. 161,340), Madugahahena (T. P. 168,849); on the south by Madugahahawatta claimed by Appuhamy and others, Palugahahena (T. Ps. 161,333, 161,334, 161,337, 161,336), Korossa (T. P. 161,339); on the west by Korossa claimed by Amarasekera.



Scale of 8 Chains to an Inch.

Situation : Tambagala village in Pitigal Korale North of Chilaw District.

Preliminary plan 243.

Lot.	Name of Land.	Extent.	
		A.	R. P.
25	Gansabhapara	1	0 16

Field sheet I ¹¹
6—14

Surveyor-General's Office,
Colombo, March 23, 1908.

J. B. M. RIDOUT,
for Surveyor-General.

VI.

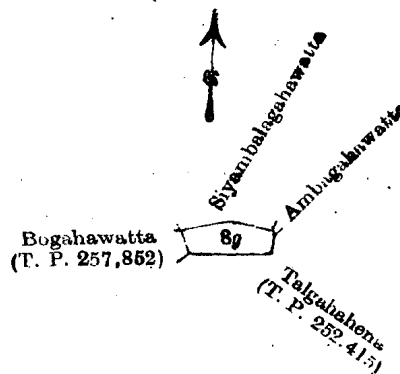
Preliminary plan 243.

Lot.	Name of Land.	Extent.	
		A.	R. P.
8g	Siyambalagahawatta	0	1 30

and bounded as follows : on the north by Siyambalagahawatta claimed by Siriwardane Mudiyansele Maiappu and others ; on the east by Ambagahawatta claimed by Hettiachehi Mudiyansele Singhappuhami and others, Talgahahena (T. P. 252,415) ; on the south by Talgahahena (T. P. 252,415) ; on the west by Bogahawatta (T. P. 257,852).

J. G. FRASER,
Special Officer.

September 10, 1909.



Scale of 8 Chains to an Inch.

Situation : Tambagala village in Pitigal Korale North of Chilaw District.

Preliminary plan 243.

Lot.	Name of Land.	Extent.	
		A.	R. P.
8g	Siyambalagahawatta	0	1 30

Field sheet I ¹¹
22—30

Surveyor-General's Office,
Colombo, December 19, 1908.
Chilaw S. O. 31

J. B. M. RIDOUT,
for Acting Surveyor-General.

**Order under Section 2 of "The Waste Lands Ordinances of 1897, 1899, 1900, and 1903,"
declaring Lands to be Crown Property.**

In the matter of the lands commonly called or known as Wiragahamukalana, Oyagamamukalana, Nugagahahena, Oyagamawelidama, Oyagamawelbima, Oyagamawatta, Oyagamalanda, road, ela, and stream, situate in the village of Oyagama, in the Pahalakende tulana of the Kende korale of the Nuwaragampalata, in the North-Central Province, and of "The Waste Lands Ordinances of 1897, 1899, 1900, and 1903."

THE notice required by section 1 of "The Waste Lands Ordinances of 1897, 1899, 1900, and 1903," having been duly published in manner prescribed by that section in respect of the above-named lands (*vide* Notice No. 3,478), and no claim having been made to the said lands or to any interest therein within the period of three months from the date specified in the said notice, I, Howard Orme Fox, Special Officer appointed under section 28 of the said Ordinances, under and by virtue of the powers vested in me in that behalf by section 2 of the said Ordinances, do hereby on September 20, 1909, order and declare that the said lands as more fully described herein below, situate in the village of Oyagama, in the Pahalakende tulana of the Kende korale of the Nuwaragampalata, in the North-Central Province, and shown as lots 1, 2, 3, 4, 9, 10, 11, 13, 14, 15, 16, 17, and 18 in preliminary plan 534 and in the annexed diagram, and containing in extent 197 acres 2 roods and 16 perches, are the property of the Crown.

Description of the Lands referred to.

The following lots situated in the village of Oyagama, in the Pahalakende tulana of the Kende korale of the Nuwaragampalata, in the North-Central Province, as described in the annexed diagram :—

Preliminary plan 534.

Lot.	Name of Land.	Extent.		
		A.	R.	P.
1	Wiragahamukalana, Oyagamamukalana	163	3	36
2	Nugagahahena	8	2	26
3	Do.	8	2	17
4	Oyagamawelidama	3	0	10
9	Oyagamawelbima	0	1	11
10	Do.	0	0	2
11	Oyagamawelidara	0	0	2
13	Oyagamawatta	0	0	19
14	Oyagamalanda	7	0	22
15	Road	0	0	28
16	Do.	2	0	39
17	Ela	0	0	38
18	Stream	3	0	6
		197	2	16

and bounded as follows: on the north by the village limit of Talgehewa; on the east by the village limit of Talgehewa, the village limit of Kallanchiya; on the south by the village limit of Kallanchiya; on the west by the village limit of Kumbukgollewa.

NOTE:—The following lots lying within the above boundaries are excluded from this order and their aggregate acreage of 13 acres and 23 perches is not included in the acreage of 197 acres 2 roods and 16 perches given above:—

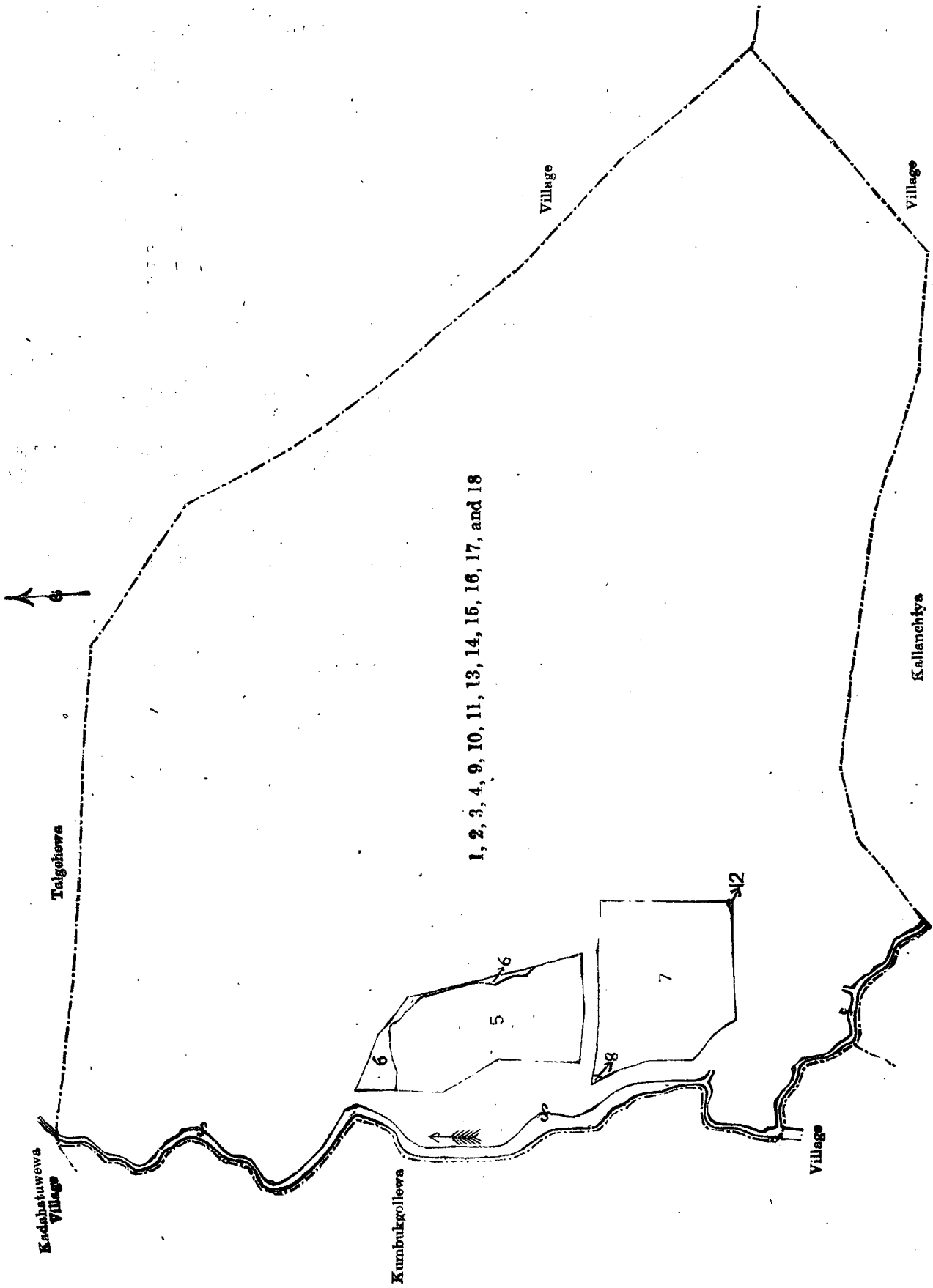
Preliminary plan 534.

Lot.	Name of Land.	Extent.		
		A.	R.	P.
5	Oyagamawelbima (part of T. P. 231,570)	5	2	29
6	Oyagamamukalana (part of T. P. 231,570)	0	2	34
7	Oyagamawelidama (part of P. P. 2,620/8,242)	6	2	36
8	Oyagamamukalana (part of P. P. 2,620/8,242)	0	0	3
12	Oyagamamukalana (part of P. P. 2,620/8,242)	0	0	1
		13	0	23

September 20, 1909.

H. O. Fox,
Special Officer.

[For Diagram see page 1598.]



Scale of 8 Chains to an Inch.

Situation : Oyagama village in Kende korale of Nuwaragampalata of the North-Central Province.

Preliminary plan 534.

Lot.	Name of Land.	Extent.		
		A.	R.	P.
1 ..	Wiragahamukalana, Oyagamamukalana ..	163	3	36
2 ..	Nugahahena ..	8	2	26
3 ..	Do. ..	8	2	17
4 ..	Oyagamawelidama ..	3	0	10
9 ..	Oyagamawelbima ..	0	1	11
10 ..	Do. ..	0	0	2
11 ..	Oyagamawelidama ..	0	0	2
13 ..	Oyagamawatta ..	0	0	19
14 ..	Oyagamalanda ..	7	0	22
15 ..	Road ..	0	0	28
16 ..	Do. ..	2	0	39
17 ..	Ela ..	0	0	38
18 ..	Stream ..	3	0	6
		197	2	16

Lots excluded.

5 ..	Oyagamawelbima (part of T. P. 231,570) ..	5	2	29
6 ..	Oyagamamukalana (part of T. P. 231,570) ..	0	2	34
7 ..	Oyagamawelidama (part of P. P. 2,620/8,242) ..	6	2	36
8 ..	Oyagamamukalana (part of P. P. 2,620/8,242) ..	0	0	3
12 ..	Oyagamamukalana (part of P. P. 2,620/8,242) ..	0	0	1
		13	0	23

Field sheet F $\frac{5}{2}$

Surveyor-General's Office,
Colombo, May 13, 1909.
Anuradhapura S. O. 589

J. B. M. RIDOUT,
for Acting Surveyor-General.

Order under Section 2 of "The Waste Lands Ordinances of 1897, 1899, 1900, and 1903,"
declaring Lands to be Crown Property.

In the matter of the lands commonly called or known as Road reservation, situate in the village of Medagama, in the Medagam pattu korale of the Wellassa division, in the Province of Uva, and of "The Waste Lands Ordinances of 1897, 1899, 1900, and 1903."

THE notice required by section 1 of "The Waste Lands Ordinances of 1897, 1899, 1900, and 1903," having been duly published in manner prescribed by that section in respect of the above-named lands (*vide* Notice No. 3,461), and no claim having been made to the said lands or to any interest therein within the period of three months from the date specified in the said notice, I, Walter Ernest Wait, Special Officer appointed under section 28 of the said Ordinances, under and by virtue of the powers vested in me in that behalf by section 2 of the said Ordinances, do hereby on September 16, 1909, order and declare that the said lands, as more fully described herein below, situate in the village of Medagama, in the Medagam pattu korale of the Wellassa division, in the Province of Uva, and shown as lots 43 $\frac{1}{2}$, 44 $\frac{1}{2}$, 45 $\frac{1}{2}$, and 46 $\frac{1}{2}$ in preliminary plan 163 and in the annexed diagram, and containing in extent 16 perches, are the property of the Crown.

Description of the Lands referred to.

The following lots situated in the village of Medagama, in the Medagam pattu korale of the Wellassa division, in the Province of Uva, as described in the annexed diagram :—

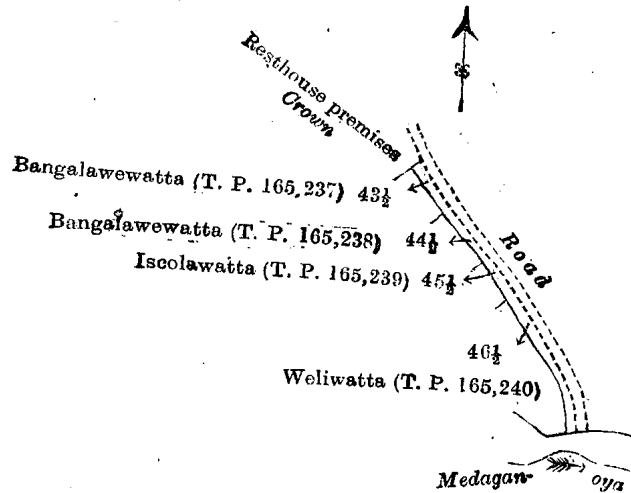
Preliminary plan 163.

Lot.	Name of Land.	Extent.		
		A.	R.	P.
43 $\frac{1}{2}$..	Road reservation ..	0	0	3
44 $\frac{1}{2}$..	Do. ..	0	0	2
45 $\frac{1}{2}$..	Do. ..	0	0	2
46 $\frac{1}{2}$..	Do. ..	0	0	9
		0	0	16

and bounded as follows : on the north by the resthouse premises belonging to the Crown ; on the east by a road ; on the south by the Medagam-oya ; on the west by Weliwatta (T. P. 165,240), Iscolewatta (T.P. 165,239), Bangalawewatta (T. Ps. 165,238 and 165,237),

September 16, 1909.

W. E. WAIT,
Special Officer.



Scale of 4 Chains to an Inch.

Situation : Medagama village in Medagam pattu.

Preliminary plan 163.

Lot.	Name of Land.	Extent.		
		A.	R.	P.
43 1/2	Road reservation	0	0	3
44 1/2	Do.	0	0	2
45 1/2	Do.	0	0	2
46 1/2	Do.	0	0	9
		0	0	16

Field sheet M ⁸ 23—31

Surveyor-General's Office,
Colombo, April 22, 1909.
Uva S. O. 1,286

J. B. M. RIDOUT,
for Acting Surveyor-General.

**Order under Section 2 of "The Waste Lands Ordinances of 1897, 1899, 1900, and 1903,"
declaring Land to be Crown Property.**

In the matter of the land commonly called or known as Welihidakandura, situate in the village of Liyadipitiya North, in the Soranatotakorale of the Wiyaluwa division, in the Province of Uva, and of "The Waste Lands Ordinances of 1897, 1899, 1900, and 1903."

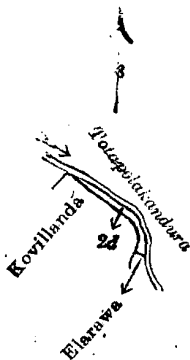
THE notice required by section 1 of "The Waste Lands Ordinances of 1897, 1899, 1900, and 1903," having been duly published in manner prescribed by that section in respect of the above-named land (*vide* Notice No. 3,441), and no claim having been made to the said land or to any interest therein within the period of three months from the date specified in the said notice, I, John George Fraser, Special Officer appointed under section 28 of the said Ordinances, under and by virtue of the powers vested in me in that behalf by section 2 of the said Ordinances, do hereby on September 18, 1909, order and declare that the said land, as more fully described herein below, situate in the village of Liyadipitiya North, in the Soranatotakorale of the Wiyaluwa division, in the Province of Uva, and shown as lot 2d in preliminary plan No. 85 and in the annexed diagram, and containing in extent 20 perches, is the property of the Crown.

Description of the Land referred to.

The land commonly called or known as Welihidakandura, situate in the village of Liyadipitiya North, in the Soranatotakorale of the Wiyaluwa division, in the Province of Uva, containing in extent 20 perches, shown as lot 2d in preliminary plan 85, and in the annexed diagram, and bounded as follows: on the north and east by the Totapolakandura, on the south by Elarawa claimed by Elarawe Appuhamy and Siyatu, on the west by Kovillanda claimed by Elarawegedara Ratnayaka Mudiyansele Herat Appu and now granted by the Crown on half-improved value.

September 18, 1909.

J. G. FRASER,
Special Officer.



Scale of 8 Chains to an Inch.

Situation : Liyadipitiya North village in Soranatota korale of Badulla District.

Lot.	Name of Land.	Preliminary plan 85.		Extent.	
				A.	R. P.
2d	Welihidak dura	0	0 20

Sheet M 7
21—29

Surveyor-General's Office,
Colombo, April 7, 1909.
Uva S. O. 1.287

J. B. M. RIDOUT,
for Acting Surveyor-General.