



Ceylon Government Gazette

Published by Authority.

No. 6,340 — FRIDAY, NOVEMBER 12, 1909.

PART I.—General: Minutes, Proclamations, Appointments, and General Government Notifications.
PART II.—Legal and Judicial.

PART III.—Provincial Administration.
PART IV.—Land Settlement.
PART V.—Mercantile, Marine, Municipal, Local, &c.

Separate paging is given to each Part in order that it may be filed separately.

Part IV.—Land Settlement.

	PAGE		PAGE
Final Orders	1603	Preliminary Notices	—

FINAL ORDERS.

Order under Section 2 of "The Waste Lands Ordinances of 1897, 1899, 1900, and 1903," declaring Lands to be Crown Property.

In the matter of the lands commonly called or known as Ketakelakoratuwa and Maragahawatta, situate in the village of Badabedda, in the Kandaboda pattu of the Matara District, in the Southern Province, and of "The Waste Lands Ordinances of 1897, 1899, 1900, and 1903."

THE notice required by section 1 of "The Waste Lands Ordinances of 1897, 1899, 1900, and 1903," having been duly published in manner prescribed by that section in respect of the above-named lands (*vide* Notice No. 3,342), and no claim having been made to the said lands or to any interest therein within the period of three months from the date specified in the said notice, I, Walter Ernest Wait, Special Officer appointed under section 28 of the said Ordinances, under and by virtue of the powers vested in me in that behalf by section 2 of the said Ordinances, do hereby on August 25, 1909, order and declare that the said lands, as more fully described herein below, situate in the village of Badabedda, in the Kandaboda pattu of the Matara District, in the Southern Province, and shown as lots 27 and 27a in preliminary plan No. 178 and in the annexed diagram, and containing in extent 1 acre 3 roods and 4 perches, are the property of the Crown.

Description of the Lands referred to.

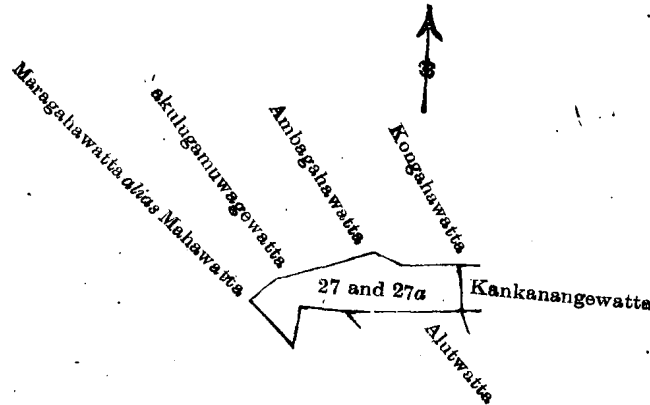
The following lots situated in the village of Badabedda, in the Kandaboda pattu of the Matara District, in the Southern Province, as described in the annexed diagram:—

Preliminary plan 178.

Lot.	Name of Land.	Extent.		
		A.	R.	P.
27 ..	Ketakelakoratuwa ..	1	0	23
27a ..	Maragahawatta ..	0	2	21
		<hr/>	<hr/>	<hr/>
		1	3	4

and bounded as follows : on the north by Nakulugamuwagewatta claimed by P. Dingappu and others, Ambagahawatta claimed by ditto, Kongahawatta claimed by ditto ; on the east by Kankanangewatta claimed by M. Addu ; on the south by Alutwatta sold by the Crown, Maragahawatta *alias* Mahawatta claimed by P. Dingappu and others ; on the west by Maragahawatta *alias* Mahawatta claimed by P. Dingappu and others.

August 25, 1909

W. E. WAIT,
Special Officer.

Scale of 8 Chains to an Inch.

Situation : Badabedda village in Kandaboda pattu of Matara District.

Preliminary plan 178.

Lot.	Name of Land.	Extent.		
		A.	R.	P.
27	Ketakelekoratuwa	1	0	23
27a	Maragahawatta	0	2	21
		<u>1</u>	<u>3</u>	<u>4</u>

Field sheets O 22—²⁰30 & O 23—²⁰31Surveyor-General's Office,
Colombo, December 31, 1908.
Matara S. O. 1,494J. B. M. RIDOUT,
for Acting Surveyor-General.

**Order under Section 2 of "The Waste Lands Ordinances of 1897, 1899, 1900, and 1903,"
declaring Lands to be Crown Property.**

In the matter of the lands commonly called or known as part of P. P. 8,188/23,929, Pananwelagahahena, part of P. P. 8,188/23,929, part of P. P. 8,188/23,929, situate in the village of Udapillegoda, in the Kandaboda pattu of the Matara District, in the Southern Province, and of "The Waste Lands Ordinances of 1897, 1899, 1900, and 1903."

THE notice required by section 1 of "The Waste Lands Ordinances of 1897, 1899, 1900, and 1903," having been duly published in manner prescribed by that section in respect of the above-named lands (*vide* Notice No. 3,305), and no claim having been made to the said lands or to any interest therein within the period of three months from the date specified in the said notice, I, John Murray Davies, Special Officer appointed under section 28 of the said Ordinances under and by virtue of the powers vested in me in that behalf by section 2 of the said Ordinances, do hereby on September 15, 1909, order and declare that the said lands, as more fully described herein below, situate in the village of Udapillegoda, in the Kandaboda pattu of the Matara District, in the Southern Province, and shown as lots 11a, 11b, 42a, 43a, 43b, and 46a in preliminary plan No. 497 and in the annexed diagram, and containing in extent 1 acre 3 roods and 4 perches, are the property of the Crown.

Description of the Lands referred to.

The following lots situated in the village of Udapillegoda, in the Kandaboda pattu of the Matara District, in the Southern Province, as described in the annexed diagram :—

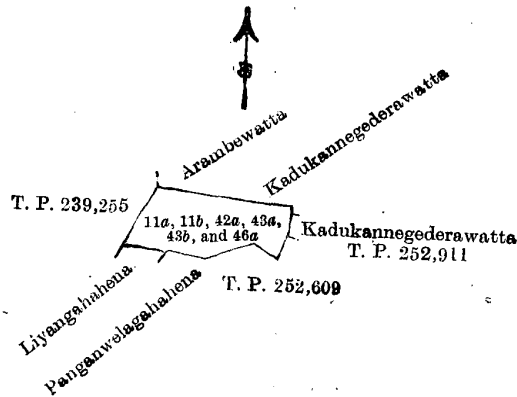
Preliminary plan 497.

Lot.	Name of Land.	Extent.		
		A.	R.	P.
11a	Part of P. P. 8,188/23,929	0	1	38
11b	Pananwelagahahena	0	0	18
42a	Do.	0	0	26
43a	Part of P. P. 8,188/23,929	0	1	24
43b	Pananwelagahahena	0	1	10
46a	Part of P. P. 8,188/23,929	0	1	8
		<u>1</u>	<u>3</u>	<u>4</u>

and bounded as follows : on the north by Arambewatta claimed by A. Baba, Kadukannegedarawatta claimed by Porambage Dineshamy ; on the east by Kadukannegedarawatta claimed by Porambage Dineshamy, Kadukannegedarawatta (T. P. 252,911), Pananwelagahahena (T. P. 252,609) ; on the south by Pananwelagahahena (T. P. 252,609), Liyangahahena claimed by the Crown, and now found to be private ; on the west by T. P. 239,255.

September 15, 1909.

J. M. DAVIES,
Special Officer,



Scale of 8 Chains to an Inch.

Situation : Udupillegoda village in Kandaboda pattu.

Preliminary plan 497.

Lot.	Name of Land.	Extent.	
		A.	R. P.
11a ..	Part of P. P. 8,188/23,929	0	1 38
11b ..	Pananwelagahahena	0	0 18
42a ..	Do.	0	0 26 ^e
43a ..	Part of P. P. 8,188/23,929	0	1 24
43b ..	Pananwelagahahena	0	1 10
46a ..	Part of P. P. 8,188/23,929	0	1 8
		3	4

Field sheets O 20 53-61 & O 20 54-62

Surveyor-General's Office,
Colombo, December 2, 1908.

Matara S. O. 1,495

J. B. M. RIDOUT,
for Acting Surveyor-General.

**Order under Section 2 of "The Waste Lands Ordinances of 1897, 1899, 1900, and 1903,"
declaring Lands to be Crown Property.**

In the matter of the lands commonly called or known as Kotabogahahenekella, Talgahagodawatta, Diviturewattakella, &c., situate in the village of Ambagasmulla, in the West Giruwa pattu of the Hambantota District, in the Southern Province, and of "The Waste Lands Ordinances of 1897, 1899, 1900, and 1903."

THE notice required by section 1 of "The Waste Lands Ordinances of 1897, 1899, 1900, and 1903," having been duly published in manner prescribed by that section in respect of the above-named lands (*vide* Notice No. 3,385), and no claim having been made to the said lands or to any interest therein within the period of three months from the date specified in the said notice, I, Walter Ernest Wait, Special Officer appointed under section 28 of the said Ordinances, under and by virtue of the powers vested in me in that behalf by section 2 of the said Ordinances, do hereby on August 18, 1909, order and declare that the said lands as more fully described herein below, situate in the village of Ambagasmulla, in the West Giruwa pattu of the Hambantota District, in the Southern Province, and shown as lots 1b, 2c, 2d, 2j, 2g, 2j, 2k, 2l, 2n, 2o in preliminary plan No. 204 and in the annexed diagrams; and containing in extent 7 acres and 30 perches, are the property of the Crown.

Description of the Lands referred to.

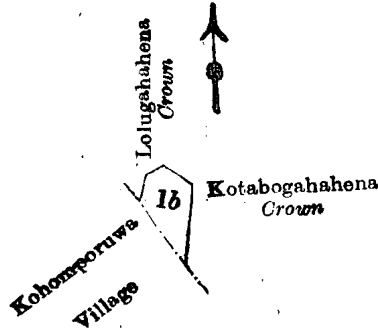
The following lots situated in the village of Ambagasmulla, in the West Giruwa pattu of the Hambantota District, in the Southern Province, as described in the annexed diagrams :—

I.

Preliminary plan 204.

Lot.	Name of Land.	Extent.	
		A.	R. P.
1b ..	Kotabogahahenekella	0	2 7

and bounded as follows : on the north by Lolugahahena claimed by the Crown, now declared Crown under the Waste Lands Ordinances ; on the east by Kotabogahahena claimed by the Crown, now declared Crown under the Waste Lands Ordinances ; on the south by the village limit of Kohomporuwa ; on the west by the village limit of Kohomporuwa, Lolugahahena claimed by the Crown and now declared the property of the Crown under the Waste Lands Ordinances.



Scale of 8 Chains to an Inch.

Situation : Ambagasmulla village in West Giruwa pattu of Hambantota District.

Preliminary plan 204.

Lot.	Name of Land.	Extent. A. R. P.
1b	Kotabogahahenekella	0 2 7

Field sheet O ¹⁵₈₋₁₆

Surveyor-General's Office,
Colombo, January 28, 1909.

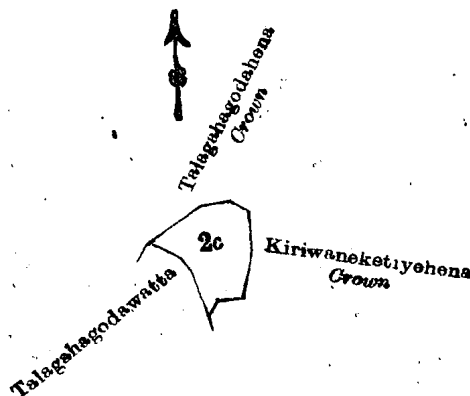
J. B. M. RIDOUT,
for Acting Surveyor-General.

II.

Preliminary plan 204.

Lot.	Name of Land.	Extent. A. R. P.
2c	Talgahagodawatta	1 0 27

and bounded as follows : on the north by Talgahagodahena claimed by the Crown and now declared Crown under the Waste Lands Ordinances ; on the east and south by Kiriwaneketiyeheha claimed by the Crown and now declared to be the Crown property under the Waste Lands Ordinances ; on the west by Talgahagodawatta claimed by Jayasinge Loku Appu.



Scale of 8 Chains to an Inch.

Situation : Ambagasmulla village in West Giruwa pattu of Hambantota District.

Preliminary plan 204.

Lot.	Name of Land.	Extent. A. R. P.
2c	Talgahagodawatta	1 0 27

Field sheet P ¹¹₁₋₉

Surveyor-General's Office,
Colombo, January 28, 1909.

J. B. M. RIDOUT,
for Acting Surveyor-General.

III.
Preliminary plan 204.

Lot.	Name of Land.	Extent.		
		A.	R.	P.
2d	Diviturewattékella	0	1	1
2f	Galgodemandiya	0	1	9
2g	Pelawattéhena	1	2	36
2j	Galgodemandiya	0	1	12
2k	Do.	1	0	29
2l	Madugahagawakella	0	3	19
2n	Madumalgahawattékella	0	1	10
2o	Madumalgahawatta	0	2	0
		5	1	36

and bounded as follows : on the north by Diviturewatta claimed by Wanniachchige Samalis, Wannigeruppa claimed by Manasinge Ranhamy ; on the east by Meyahawatta claimed by Atukoralage Kalu Appu, Ambagahawatta claimed by Jayasinge Loku Appu, Madumalgahawattékella claimed by the Crown, Madumalgahawattéhena claimed by the Crown and now declared Crown under the Waste Lands Ordinances ; on the south by the village limit of Gangulandeniya ; on the west by Galgodemandiya claimed by Wanniachchige Janis and others, an *ela*, Diviturewatta claimed by Wanniachchige Samalis.

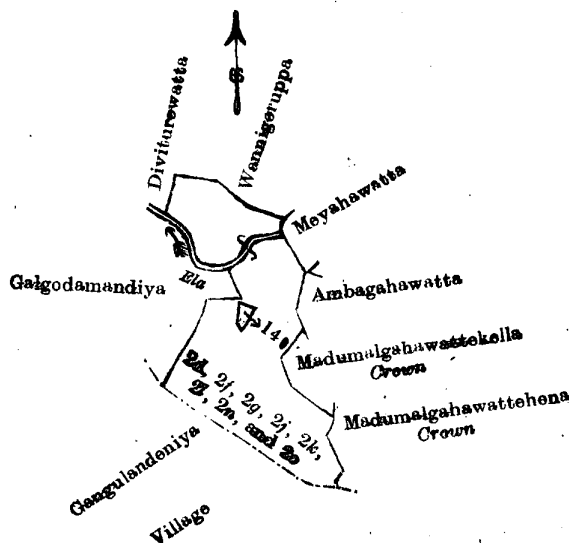
NOTE.—The following lot lying within the above boundaries is excluded from this part of the order and its area of 6 perches is not included in the acreage of 5 acres 1 rood and 36 perches given above :—

Preliminary plan 204.

Lot.	Name of Land.	Extent.		
		A.	R.	P.
14	Galgodemandiya	0	0	6

W. E. WAIT,
Special Officer.

August 18, 1909.



Scale of 8 Chains to an Inch.

Situation : Ambagasmulla village in West Giruwa pattu of Hambantota District.

Preliminary plan 204.

Lot.	Name of Land.	Extent.		
		A.	R.	P.
2d	Diviturewattékella	0	1	1
2f	Galgodemandiya	0	1	9
2g	Pelawattéhena	1	2	36
2j	Galgodemandiya	0	1	12
2k	Do.	1	0	29
2l	Madugahagawakella	0	3	19
2n	Madumalgahawattékella	0	1	10
2o	Madumalgahawatta	0	2	0
		5	1	36
<i>Lot excluded.</i>				
14	Galgodemandiya	0	0	6

Surveyor-General's Office,
Colombo, January 28, 1909.
Hambantota S. O. 336

Field sheet P 11
1-9

J. B. M. RIDOUT,
for Acting Surveyor-General.

**Order under Section 4, Sub-section (1), of "The Waste Lands Ordinances of 1897, 1899, 1900, and 1903,"
declaring Lands to be Crown Property.**

In the matter of the lands commonly called or known as Guruwelahenyaya and Koradambawalayaya, situate in the village of Dunhena-ara, in the West Giruwa pattu of the Hambantota District, in the Southern Province, and of "The Waste Lands Ordinances of 1897, 1899, 1900, and 1903."

WHEREAS in pursuance of section 1 of the said Ordinances it was duly notified on November 27, 1908, that if no claims to the lands commonly called or known as Guruwelahenyaya and Koradambawalayaya, situate in the village of Dunhena-ara, in the West Giruwa pattu of the Hambantota District, in the Southern Province, containing in extent 2 acres 2 roods and 25 perches, and shown as lot 1b and 1c in preliminary plan No. 362 and in the annexed diagrams was made to Frederick Lewis, Special Officer appointed under section 28 of the said Ordinances within the period of three months from the date specified in such notice, such lands would be declared the property of the Crown, and dealt with on account of the Crown (*vide* Notice No. 3,263).

And whereas James Edward Wijesinha of Ittapitiya estate made claim thereto; and whereas the said claimant has withdrawn his claim to the said lands, I, Frederick Lewis, Special Officer appointed under section 28 of the said Ordinances, under and by virtue of the powers vested in me in that behalf by section 4 of the said Ordinances do hereby on September 6, 1909, order and declare under section 4, sub-section (1), of the said Ordinances, that the said lands, as more fully described herein below, are the property of the Crown.

Description of the Lands referred to.

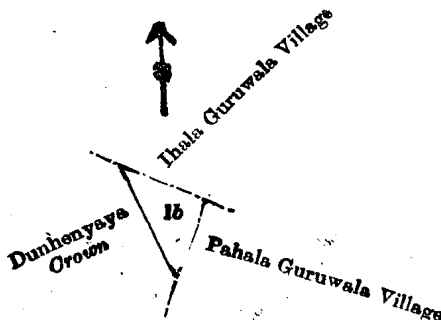
The following lots situated in the village Dunhena-ara, in the Giruwa Pattu West of the Hambantota District, in the Southern Province, as described in the annexed diagrams:—

I.

Preliminary plan 362.

Lot.	Name of Land.	Extent.		
		A.	R.	P.
1b	Guruwelahenyaya	0	2	25

and bounded as follows: on the north by the village limit of Ihalaguruwela; on the east by the village limit of Pahalaguruwala; on the south and west by Dunhenyaya declared to be Crown property under the Waste Lands Ordinances.



Scale of 8 Chains to an Inch.

Situation: Dunhena-ara village in West Giruwa pattu of Hambantota District.

Preliminary plan 362.

Lot.	Name of Land.	Extent.		
		A.	R.	P.
1b	Guruwelahenyaya	0	2	25

Field sheet P 53—61¹¹

Surveyor-General's Office,
Colombo, October 2, 1908.

J. B. M. RIDOUT,
for Acting Surveyor-General.

II.

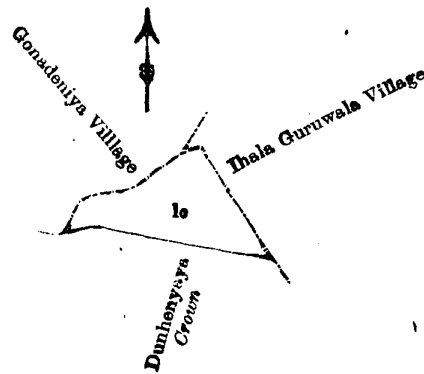
Preliminary plan 362.

Lot.	Name of Land	Extent.		
		A.	R.	P.
1c	Koradombawalayaya	2	0	0

and bounded as follows: on the north by the village limit of Gonadeniya, the village limit of Ihalaguruwala; on the east by the village limit of Ihalaguruwala; on the south by Dunhenyaya declared to be the Crown property under the Waste Lands Ordinances; on the west by the village limit of Gonadeniya.

September 6, 1909.

FREDERICK LEWIS,
Special Officer.



Scale of 8 Chains to an Inch.

Situation : Dunhena-ara village in West Giruwa pattu of Hambantota District.

Preliminary plan 362.

Lot.	Name of Land.	Extent.	
		A.	R. P.
1c	Koradombawalayaya	2	0 0

Field sheet P ¹¹₅₃₋₆₁

Surveyor-General's Office,
Colombo, October 2, 1908.
Hambantota S. O. 337

J. B. M. RIDOUT,
for Acting Surveyor-General.

**Order under Section 2 of "The Waste Lands Ordinances of 1897, 1899, 1900, and 1903,"
declaring Land to be Crown Property.**

In the matter of the land commonly called or known as Medadiganeatmaga (road reservation), situate in the village of Indigetawela, in the West Giruwa pattu of the Hambantota District, in the Southern Province, and of "The Waste Lands Ordinances of 1897, 1899, 1900, and 1903."

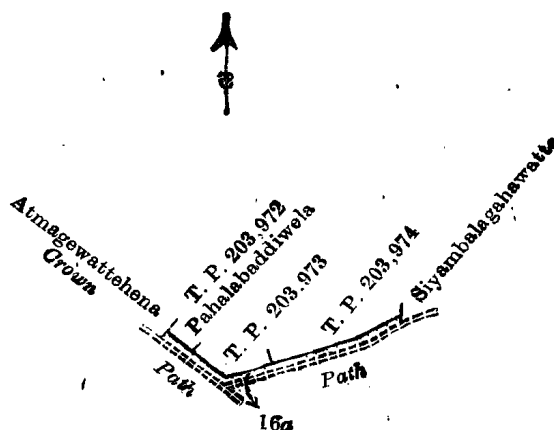
THE notice required by section 1 of "The Waste Lands Ordinances of 1897, 1899, 1900, and 1903," having been duly published in manner prescribed by that section in respect of the above-named land (*vide* Notice No. 3,490), and no claim having been made to the said land or to any interest therein within the period of three months from the date specified in the said notice, I, Frederick Lewis, Special Officer appointed under section 28 of the said Ordinances, under and by virtue of the powers vested in me in that behalf by section 2 of the said Ordinances, do hereby on October 8, 1909, order and declare that the said land, as more fully described herein below, situate in the village of Indigetawela, in the West Giruwa pattu of the Hambantota District, in the Southern Province, and shown as lot 16a in preliminary plan No. 254 and in the annexed diagram, and containing in extent 1 rood and 16 perches, is the property of the Crown.

Description of the Land referred to.

The land commonly called or known as Medadiganeatmaga (road reservation), situated in the village of Indigetawela, in the West Giruwa pattu of the Hambantota District, in the Southern Province, containing in extent 1 rood and 16 perches, shown as lot 16a in preliminary plan 254 and in the annexed diagram, and bounded as follows: on the north by Atmagawattehena claimed by the Crown, Pahalabaddiwela (T. P. 203,972), T. Ps. 203,973 and 203,976; on the east by Siyambalagahawatta claimed by Don Deonis Gajasinhe; on the south and west by a path.

October 8, 1909.

FREDERICK LEWIS,
Special Officer.



Scale of 8 Chains to an Inch.

Situation : Indigetawela village in Giruwa Pattu West.

Preliminary plan 254.

Lot.	Name of Land.	Extent. A. R. P.
16a	Medadiganeatmaga (road reservation)	0 1 16

Field sheet P ¹⁶₂₂₋₃₀

Surveyor-General's Office,
Colombo, May 29, 1909.
Hambantota S. O. 338

J. B. M. RIDOUT,
for Acting Surveyor-General.

Order under Section 4, Sub-section (1), of "The Waste Lands Ordinances of 1897, 1899, 1900, and 1903 admitting Lands to be Private Property.

In the matter of the land commonly called or known as Qwitewattékella, situate in the village of Ambagasmulla, in the West Giruwa pattu of the Hambantota District, in the Southern Province, and of "The Waste Lands Ordinances of 1897, 1899, 1900, and 1903."

WHEREAS in pursuance of section 1 of the said Ordinances it was duly notified on March 26, 1909, that if no claim to the land commonly called or known as Owitewattékella, situate in the village of Ambagasmulla, in the West Giruwa pattu of the Hambantota District, in the Southern Province, containing in extent 3 roods and 10 perches, and shown as lot 2h in preliminary plan No. 204, and in the annexed diagram, was made to Walter Ernest Wait, Special Officer appointed under section 28 of the said Ordinances, within the period three months from the date specified in such notice, such land would be declared the property of Crown, and dealt with on account of the Crown (*vide* Notice No. 3,385) :

And whereas Don Davith Hatarasin Yapa of Puakgasara, late Vidane Arachchi of Paranagampalata, made claim thereto, and I, Walter Ernest Wait, Special Officer appointed under section 28 of the said Ordinances made due inquiry into such claim, I do hereby admit the claim of the said claimant to the said land as more fully described herein below, under section 4, sub-section (1), of the said Ordinances.

Description of the Land referred to.

The following lot situated in the village of Ambagasmulla, in the West Giruwa pattu of the Hambantota District, in the Southern Province, as described in the annexed diagram : —

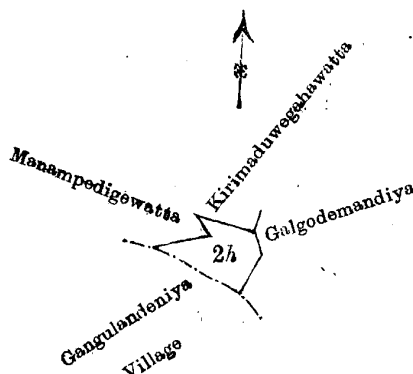
Preliminary plan 204.

Lot.	Name of Land.	Extent. A. R. P.
2h	Owitewattékella	0 3 10

and bounded as follows : on the north by Kirimaduwegahawatta claimed by Wanniachchige Thepanis ; on the east by Galgodemandiya claimed by Wanniachchige Janis and others ; on the south by the village limit of Gangulaдениya ; on the west by Manampedigewatta claimed by Don Samel Hatarasin Yapa, Registrar, and others.

September 10, 1909.

W. E. WAIT
Special Officer.



Scale of 8 Chains to an Inch.

Situation : Ambagasmulla village in West Giruwa pattu of Hambantota District.

Preliminary plan 204.

Lot.	Name of Land.	Extent. A. R. P.
2h	Owitewattékella	0 3 10

Field sheet P ¹¹
1-9

Surveyor-General's Office,
Colombo, January 23, 1909.
Hambantota S. O. 339

J. B. M. RIDOUT,
for Acting-Surveyor-General.

**Order under Section 2 of "The Waste Lands Ordinances of 1897, 1899, 1900, and 1903,"
declaring Lands to be Crown Property.**

In the matter of the lands commonly called or known as Kirama-elaivura *alias* Beliatumulleatmaga, and Kottegehena, situate in the village of Paddapitiya, in the Giruwa Pattu West of the Hambantota District, in the Southern Province, and of "The Waste Lands Ordinances of 1897, 1899, 1900, and 1903."

THE notice required by section 1 of "The Waste Lands Ordinances of 1897, 1899, 1900, and 1903," having been duly published in manner prescribed by that section in respect of the above-named lands (*vide* Notice No. 3,321), and no claim having been made to the said lands or to any interest therein within the period of three months from the date specified in the said notice, I, John George Fraser, Special Officer appointed under section 28 of the said Ordinances, under and by virtue of the powers vested in me in that behalf by section 2 of the said Ordinances, do hereby on September 3, 1909, order and declare that the said lands, as more fully described herein below, situate in the village of Paddapitiya, in the Giruwa Pattu West of the Hambantota District, in the Southern Province, and shown as lots 79 and 117b in preliminary plan No. 164 and in the annexed diagrams, and containing in extent 3 acres 2 roods and 10 perches, are the property of the Crown.

Description of the Lands referred to.

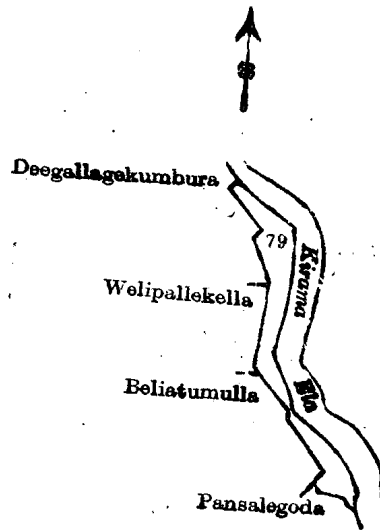
The following lots situated in the village of Paddapitiya, in the West Giruwa pattu of the Hambantota District, in the Southern Province, as described in the annexed diagrams:—

I.

Preliminary plan 164.

Lot.	Name of Land.	Extent. A. R. P.
79	Kirama-elaivura <i>alias</i> Beliatumulleatmaga	1 0 36

and bounded as follows : on the north and east by the Kirama-ela ; on the south by Pansalegoda claimed by Dabarawe pansala ; on the west by Beliatumulla claimed by W. Janda and others, Welipallekella claimed by Kattadige Andirisa and others. Deegallagekumbura claimed by Maddunage Edoris and others.



Scale of 8 Chains to an Inch.

Situation : Paddapitiya village in Giruwa Pattu West, Hambantota District.

Preliminary plan 164.

Lot.	Name of Land.	Extent. A. R. P.
79	Kirama-elaiyura alias Beliatumulleatmaga	1 0 36

Surveyor-General's Office,
Colombo, November 6, 1908.

Field sheet O 20
7-15

J. B. M. RIDOUT,
for Acting Surveyor-General.

II.

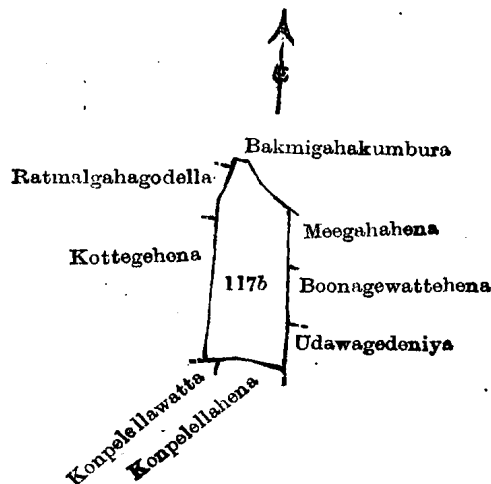
Preliminary plan 164.

Lot.	Name of Land.	Extent. A. R. P.
117b	Kottegehena	2 1 14

and bounded as follows : on the north by Bakmigahakumbura claimed by Hewagamage Bilindu and others ; on the east by Migahahena claimed by Gamage Juwa and others, Boonagewattehena claimed by Kottege Babuna, Udawagedeniya claimed by Kottege Babaya and others ; on the south by Konpelellahena claimed by Kottage Thomisa, Konpelellawatta claimed by ditto ; on the west by Kottegehena claimed by Nettasin Maddumage Edoris and now sold by the Crown, Ratmalgahagodella claimed by Kattadige Allisa, Bakmigahakumbura claimed by Hewagamage Bilindu and others.

September 3, 1909.

J. G. FRASER,
Special Officer.



Scale of 8 Chains to an Inch.

Situation : Paddapitiya village in Giruwa Pattu West of Hambantota District.

Preliminary plan 164.

Lot.	Name of Land.	Extent. A. R. P.
117b	Kottegehena	2 1 14

Surveyor-General's Office,
Colombo, November 6, 1908.
Hambantota S. O. 340

Field sheet O 20
7-15

J. B. M. RIDOUT,
for Acting Surveyor-General.

**Order under Section 2 of "The Waste Lands Ordinances of 1897, 1899, 1900, and 1903,"
declaring Lands to be Crown Property.**

In the matter of the land commonly called or known as Willachchiya Korale Forest, situated in the Willachchiya korale of the Nuwaragampalata, in the North-Central Province, and of "The Waste Lands Ordinances of 1897, 1899, 1900, and 1903."

THE notice required by section 1 of "The Waste Lands Ordinances of 1897, 1899, 1900, and 1903," having been duly published in manner prescribed by that section in respect of the above-named land (*vide* Notice No. 3,493), and no claim having been made to the said land or to any interest therein within the period of three months from the date specified in the said notice, I, John George Fraser, Special Officer appointed under section 28 of the said Ordinances, under and by virtue of the powers vested in me in that behalf by section 2 of the said Ordinances, do hereby on October 6, 1909, order and declare that the said land, as more fully described herein below, situate in the Willachchiya korale of the Nuwaragam palata, in the North-Central Province, and shown as lot 1 in topographical preliminary plan No. 2 and in the annexed diagram, and containing in extent 159,116 acres and 9 perches, is the property of the Crown.

Description of the Land referred to.

The land commonly called or known as Willachchiya korale forest, situated in the Willachchiya korale of the Nuwaragampalata, in the North-Central Province, containing in extent 159,116 acres and 9 perches, shown as lot 1 in topographical preliminary plan 2, and in the annexed diagram; and bounded as follows: on the north by the boundary of the Northern Province; on the east by the boundary of the Northern Province, the boundary of the Nuwaragam korale; on the south by the Maningamuwa-ela, a minor road, the Oyamaduwa-ela, the Mahanika-ela, the Modaragam-arua *alias* Talawe-oya; on the west by the boundary of the Northern Province.

NOTE.—The following lots lying within the above boundaries are excluded from this order, and their aggregate acreage of 883 acres 3 roods and 31 perches is not included in the acreage of 159,116 acres and 9 perches given above:—

Lot.	Name of Land.	Extent.		
		A.	R.	P.
113	Puthukulathukalam	0	0	4
114	Savukkalai (cemetery)	0	0	21
123	Adanchikulam (tank)	19	1	20
128	Savakalai (burial ground)	0	0	33
190	Namadumaduwa, Paluwatta	0	1	22
191	Namadumaduwegewa (tank)	6	1	5
195	Sinnakulathuchudalaikadu (cemetery)	0	1	18
200	Ayansinnatambyvalavu	0	0	8
213	Wannakulam (tank)	32	1	8
217	Nochikulathu Palamvalavu	0	0	24
218	Nochikulam (tank)	52	0	26
219	Periyakadduveli (T. P. 231,026)	1	0	7
220	Batukavelikamam	34	3	5
221	Batukavelikulam (tank)	52	2	7
226	Periya-avarampitiyakulam (tank)	19	3	24
227	Wanniyahelambewa	1	3	25
233	Tambiyawawela	1	1	5
234	Tambiyawawatta	0	0	18
235	Tambiyawawewa (tank)	38	2	0
236	Kudanikawewa (tank)	10	1	7
237	Kudanikawewagangoda	0	1	16
238	Akkarebima (T. P. 221,645)	2	3	14
241	Oyamaduwwewa (tank)	29	3	38
242	Oyamaduwapuranawana	0	2	28
9	Akatimodda (pond)	1	1	7
A } 10	Do.	1	2	6
11	Do.	0	1	7
12	Do.	6	0	8
13	Palaiadithundu	0	0	8
14	Vihaiadikulathuyaarkadu	1	1	35
15	Vihaiadikulathuthottam	0	0	20
16	Vihaiadikulathukalam	0	0	17
17	Vihaiadikulathukamam	0	1	15
B } 18	Do.	0	2	13
19	Do.	0	2	21
20	Vihaiadikulathukalam	0	0	15
21	Vihaiadikulathukamam	0	0	18
22	Do.	29	0	38
23	Do.	0	3	12
24	Vihaiadikulathukalam	0	0	8
25	Viyadikulathuyaarkadu	1	3	15
26	Manchanavaduvalavu	0	0	10
C } 27	Nayakkaravalavu	0	0	13
28	Velamarathuvalavu	0	0	10
29	Viyadikulathuadipaddi	0	0	1
30	Viyadikulam (tank)	56	2	30
49	Pariyakunchikulathuyaarkadu	18	2	3
D } 50	Attiyadiyalavu	0	0	12
51	Do.	0	0	14
52	Do.	0	0	17

Lot.	Name of Land.	Extent.		
		A.	R.	P.
53	Kenukombiyadivalavu	0	0	6
54	Addupadi	0	0	1
55	Attidivalavu	0	0	14
56	Maddupaddi	0	0	3
57	Kuruntadivalavu	0	0	6
58	Muttaiyadivalavu	0	0	7
59	Maddupaddi	0	0	1
60	Addupaddi	0	0	1
61	Tavitichivalavu	0	0	15
62	Pukaiyilaithoddam	0	0	6
63	Addupaddi	0	0	1
64	Do.	0	0	1
65	Attiyadivalavu	0	0	29
66	Maddupaddi	0	0	3
67	Addupaddi	0	0	1
68	Pukaiyilaithoddam	0	0	2
69	Kettukenivalavu	0	0	13
70	Maddupaddi	0	0	2
71	Do.	0	0	2
72	Kuruntodivalavu	0	0	21
73	Palaiyadivalavu	0	0	11
74	Attiyadivalavu	0	0	12
75	Addupaddi	0	0	1
76	Do.	0	0	2
77	Vidataladivalavu	0	0	8
78	Pukaiyilaithoddam	0	0	1
79	Addupaddi	0	0	1
80	Pukaiyilaithoddam	0	0	4
81	Do.	0	0	4
82	Murunkaiyodivalavu	0	0	11
83	Addupaddi	0	0	1
84	Ponnaraiyadivalavu	0	0	6
85	Kenukombivalavu	0	0	9
86	Pukaiyilaithoddam	0	0	1
87	Addupaddi	0	0	2
88	Maddupaddi	0	0	1
89	Pukaiyilaithoddam	0	0	3
90	Vempadivalavu	0	0	13
91	Pukaiyilaithoddam	0	0	6
92	Maddupaddi	0	0	1
93	Addupaddi	0	0	1
94	Vempadivalavu	0	0	16
95	Maddupaddi	0	0	3
96	Turatiyadivalavu	0	0	16
97	Kulatadithottam	0	1	3
98	Puturaiyataithottam	0	0	9
99	Maddupaddi	0	0	3
100	Koviladivalavu	0	0	24
101	Pukaiyilaithoddam	0	0	6
102	Kulathadithoddam	0	0	13
103	Pukaiyilaithoddam	0	0	10
104	Kovil (Catholic Church)	0	0	22
105	Periyakunchikulathukalam	0	0	11
106	Periyakunchikulam (tank)	18	0	3
107	Kulathadithoddam	0	0	4
108	Kulakkaduthundu (tank bund reservation)	0	3	0
109	Kulathadithoddam	0	0	1
110	Periyakunchikulathuyaarkadu	2	3	31
111	Do.	0	3	34
112	Periyakunchikulathukamam	8	1	1
115	Puthukulathukamam	7	1	30
116	Puthukulathukamakadu	0	0	23
117	Do.	0	0	34
118	Do.	0	1	37
119	Do.	0	0	38
120	Putukkulam (tank)	32	3	17
E { 121	Adanchikulathukadu (part of P. P. 2,692/8,489)	8	1	38
122	Adanchikulathuppalamkamam	1	3	14
124	Pattankulam (tank)	3	0	34
F { 125	Kulakkadukkadu (tank bund reservation)	0	1	22
126	Pattankulathukamam (part of T. P. 229,374)	0	2	25
127	Pattankulathuvayal (part of T. P. 229,374)	1	2	24
129	Periyamurippuyaarkadu	10	0	37
130	Murunkaiyadivalavu	0	0	10
G { 131	Kenikombivalavu	0	0	10
132	Veladivalavu	0	0	9

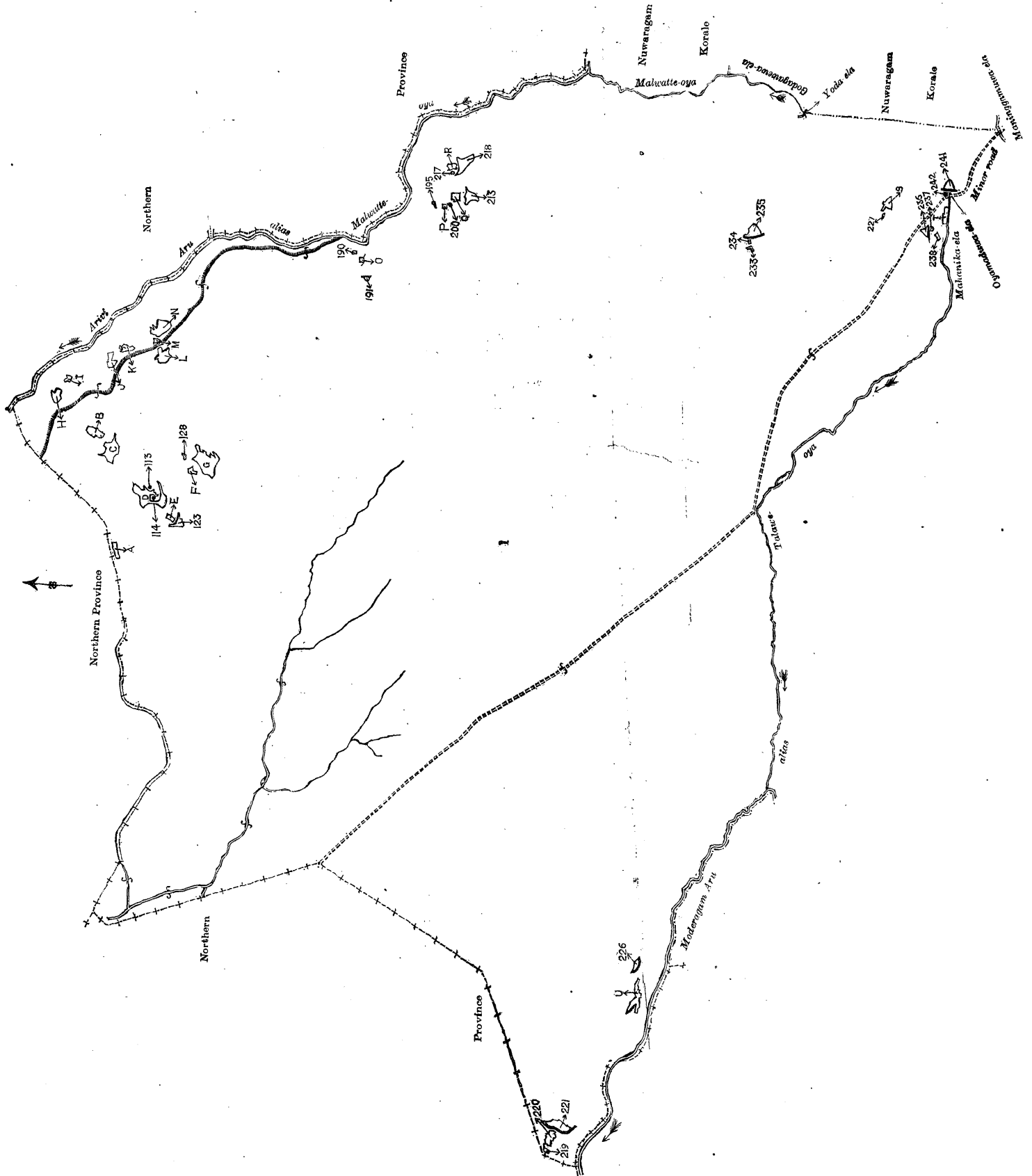
Lot.	Name of Land.	Extent.		
		A.	R.	P.
133	Kuruntodivalavu	0	0	9
134	Addupaddi	0	0	1
135	Kurunkaiyadivalavu	0	0	12
136	Addupaddi	0	0	1
137	Milahaithoddam	0	0	3
138	Turattiyadivalavu	0	0	8
139	Addupaddi	0	0	1
140	Pallikudavalavu (school and premises)	0	0	7
141	Addupaddi	0	0	1
142	Valaithoddam	0	0	4
143	Naruviliyadivalavu	0	0	7
144	Veladivalavu	0	0	11
145	Maddupaddi	0	0	1
146	Attiyadivalavu	0	0	21
147	Yaarkaduthundu	2	1	2
148	Periyamurippukkamam	0	2	10
149	Periyamurippuvayaltarai	0	1	25
150	Periyamurippuvayaltarai (P. P. 2,694/8,495)	5	3	20
151	Ayatadivalavu	0	0	15
152	Puliyadivalavu	0	0	7
153	Attiyadivalavu	0	0	9
154	Periyamuripputhoddam	0	0	7
155	Do.	0	0	4
156	Do.	0	0	1
157	Puliyadivalavu	0	0	16
158	Do.	0	0	9
159	Addupaddi	0	0	1
160	Vempadivalavu	0	0	20
161	Addupaddi	0	0	1
162	Veladivalavu	0	0	9
163	Kaikarithoddam	0	0	12
164	Panaiyadivalavu	0	0	36
165	Addupaddi	0	0	1
166	Kaikarithoddam	0	0	2
167	Do.	0	0	3
168	Do.	0	0	7
169	Addupaddi	0	0	1
170	Kaikarithoddam	0	0	1
171	Periyamurippukkinaru	0	0	2
172	Kinathadithoddam	0	0	2
173	Kulathadithundu (bund reservation)	0	2	1
174	Kulathadithoddam	0	0	5
175	Do.	0	0	1
176	Yaarkaduthurai	0	3	12
177	Kulathumurippualai (stream)	0	0	20
178	Periyamurippukovil (church and premises)	0	0	18
179	Koviladinilam	0	0	26
180	Periyamurippukamam	9	2	33
181	Vayalthundu	0	0	34
182	Vayalthundu (P. P. 2,694/8,496)	1	2	30
183	Periyamurippukulam (tank)	50	1	0
184	Periyamurippukamam	0	0	18
185	Do.	0	1	0
186	Do.	0	1	21
187	Periyamurippukamam (part of T. P. 214,643)	1	1	35
188	Kulakkaddadithundu	0	2	1
189	Vayalkadu (part of T. P. 214,643)	3	3	36
1 ½	Ukkulankulam (tank)	19	3	1
2	Ukkulankulamkadu	0	0	5
3	Ukkulankulathukamam	5	1	18
4	Ukkulankulathukalam	0	0	12
5	Ukkulankulathuthoddam	0	0	1
6	Ukkulankulathupalamthoddam	0	3	39
7	Chalampaikulathupalamkamam	2	2	3
8	Chalampaikkulam (tank)	5	0	1
31	Pichchampattikulam (tank)	12	1	35
32	Pichchampattivayal	3	3	24
33	Sinnakulam (tank)	5	1	11
34	Tendakulathukamam	0	2	35
35	Tendakulam (tank)	16	3	30
36	Kallikulam (tank)	45	1	21
37	Kallikulathuyaarkadu	2	3	20
38	Kallikulathuyaarkadavalavu	0	0	2
39	Kallikulathuvalavu	0	0	39
40	Addupaddi	0	0	1
41	Kochchikaithoddam	0	0	4
42	Maddupaddi	0	0	3

Lot.	Name of Land.	Extent.		
		A.	R.	P.
M { 43	Kallikulathukalam ..	0	0	16
44	Kallikulathukamam ..	6	1	39
45	Palaiyadikulathutharesuthorai ..	0	3	30
N { 46	Palaiyadikulathukamam ..	2	3	4
47	Palaiyadikulathukalam ..	0	0	7
48	Palaiyadikkulam (tank) ..	46	1	19
O { 192	Namadadamuwa-akkarabima (part of P. P. 2,691/8,488) ..	3	1	20
193	Do. ..	2	0	33
194	Namadadamuwawewakadawala-ela ..	0	0	27
196	Sinnakkulathuyaarkadu ..	1	3	18
P { 197	Paneramaravalavu ..	0	0	19
198	Kaikarathoddam ..	0	0	4
199	Sinkkulathupalaimaravalavu ..	0	0	17
201	Vannakulathukamam ..	0	0	9
202	Vannakulathuvayalkadu (part of T. P. 152,231) ..	6	3	31
203	Vannakulathukamam (part of T. P. 152,231) ..	7	1	8
204	Vannakulathukaikarathoddam (part of T. P. 152,231) ..	0	0	13
205	Vannakulathuvayalkadu (part of T. P. 152,231) ..	0	0	1
Q { 206	Do. ..	0	0	1
207	Vannakulathukamam ..	0	0	25
208	Do. ..	0	0	4
209	Do. ..	0	0	1
210	Do. ..	0	0	14
211	Vannakulathukekerithoddam ..	0	0	9
212	Vannakulathuvayalkadu ..	0	1	16
R { 214	Nochikulathukalam ..	0	0	8
215	Palaiadikamam ..	6	1	6
216	Nochchikulathuvempadikamam ..	9	2	34
228	Wanniyahelambawawatta ..	0	0	13
S { 229	Do. ..	0	0	16
230	Do. ..	0	0	17
231	Wanniyahelambawatisbamba ..	1	2	9
232	Wanniyahelambawawewa (tank) ..	11	3	3
T { 239	Oyamaduwwawela ..	3	3	22
240	Do. ..	3	2	35
222	Sinnavarampitiya ..	3	1	23
U { 223	Do. ..	0	1	8
224	Sinnavarampitiyakulam (tank) ..	16	2	29
225	Periyawarampitiyakamam ..	16	2	1
		883	3	31

October 6, 1909.

J. G. FRASER,
Special Officer.

[For Diagram see page 1617.]



Scale of 2 Miles to an Inch.

Situation : Willachchiya korale of Nuwaragam pslata.
Topographical preliminary plan 2.

Lot.	Name of Land.	Extent. A. R. P.
1	Willachchiya korale forest	159,116 0 9

Lot.	Name of Land.	Extent.	
		A.	R. P.
113	Puthukulathukalam	0	0 4
114	Savukkalai (cemetery)	0	0 21
123	Adanchikulam (tank)	19	1 20
128	Savakalai (burial ground)	0	0 33
190	Namadumaduwa, Paluwatta	0	1 22
191	Namadumaduweewa (tank)	6	1 5
195	Sinnakulathuchudalaikadu (cemetery)	0	1 18
200	Ayansinnatambyalavu	0	0 8
213	Wannakulam (tank)	32	1 8
217	Nochikulathu Palamvalavu	0	0 24
218	Nochikulam (tank)	52	0 26
219	Periyakadduveli (T. P. 231,026)	1	0 7
220	Batukavelikamam	34	3 5
221	Batukavelikulam (tank)	52	2 7
226	Periya-avarampitayakulam (tank)	19	3 24
227	Wanniyahelambewa	1	3 25
333	Tambiyawawela	1	1 5
234	Tambiyawawatta	0	0 18
235	Tambiyawawewa (tank)	38	2 0
236	Kudanikawewa (tank)	10	1 7
237	Kudanikawewangoda	0	1 16
238	Akkarebima (T. P. 221,645)	2	3 14
241	Oyamaduawawewa (tank)	29	3 38
242	Oyamaduwapuranawana	0	2 28
9	Alkatimodai (pond)	1	1 7
10	Do.	1	2 6
11	Do.	0	1 7
12	Do.	6	0 8
13	Palaiadithundu	0	0 8
14	Vihaiadikulathuyaarkadu	1	1 35
15	Vihaiadikulathuthottam	0	0 20
16	Vihaiadikulathukalam	0	0 17
17	Vihaiadikulathukamam	0	1 15
18	Do.	0	2 13
19	Do.	0	2 21
20	Vihaiadikulathukalam	0	0 15
21	Vihaiadikulathukamam	0	0 18
22	Do.	29	0 38
23	Do.	0	3 12
24	Vihaiadikulathukalam	0	0 8
25	Viyadikulathuyaarkadu	1	3 15
26	Manchanavaduvalavu	0	0 10
27	Nayakkaravalavu	0	0 13
28	Velamarathuvalavu	0	0 10
29	Viyadikulathuadipaddi	0	0 1
30	Viyadikulam (tank)	56	2 30
49	Pariyakunchikulathuyaarkadu	18	2 3
50	Attiyadivalavu	0	0 12
51	Do.	0	0 14
52	Do.	0	0 17
53	Kenukombiyadivalavu	0	0 6
54	Addupaddi	0	0 1
55	Attiyadivalavu	0	0 14
56	Maddupaddi	0	0 3
57	Kuruntadivalavu	0	0 6
58	Muttaiyadivalavu	0	0 7
59	Maddupaddi	0	0 1
60	Addupaddi	0	0 1
61	Tavitichiyalavu	0	0 15
62	Pukaiyilaithoddam	0	0 6
63	Addupaddi	0	0 1
64	Do.	0	0 1
65	Attiyadivalavu	0	0 29
66	Maddupaddi	0	0 3
67	Addupaddi	0	0 1
68	Pukaiyilaithoddam	0	0 2
69	Kettukeniavalavu	0	0 13
70	Maddupaddi	0	0 2
71	Do.	0	0 2
72	Kuruntodivalavu	0	0 21
73	Palaiyadivalavu	0	0 11
74	Attiyadivalavu	0	0 12
75	Addupaddi	0	0 1
76	Do.	0	0 2
77	Vidataladivalavu	0	0 8

Lot.	Name of Land.	Extent.		
		A.	R.	P.
78	Pukaiyilaithoddam ..	0	0	1
79	Addupaddi ..	0	0	1
80	Pukaiyilaithoddam ..	0	0	4
81	Do. ..	0	0	4
82	Murunkaiyodivalavu ..	0	0	11
83	Addupaddi ..	0	0	1
84	Ponnaraiyadivalavu ..	0	0	6
85	Kenukombivalavu ..	0	0	9
86	Pukaiyilaithoddam ..	0	0	1
87	Addupaddi ..	0	0	2
88	Maddupaddi ..	0	0	1
89	Pukaiyilaithoddam ..	0	0	3
90	Vempadivalavu ..	0	0	13
91	Pukaiyilaithoddam ..	0	0	6
92	Maddupaddi ..	0	0	1
93	Addupaddi ..	0	0	1
94	Vempadivalavu ..	0	0	16
95	Maddupaddi ..	0	0	3
96	Turattiyadivalavu ..	0	0	16
97	Kulatadithottam ..	0	1	3
98	Puturaiyataithottam ..	0	0	9
99	Maddupaddi ..	0	0	3
100	Koviladivalavu ..	0	0	24
101	Pukaiyilaithoddam ..	0	0	6
102	Kulathadithoddam ..	0	0	13
103	Pukaiyilaithoddam ..	0	0	10
104	Kovil (Catholic Church) ..	0	0	22
105	Periyakunchikulathukalam ..	0	0	11
106	Periyakunchikulam (tank) ..	18	0	3
107	Kulathadithoddam ..	0	0	4
108	Kulakkaduthundu (tank bund reservation) ..	0	3	0
109	Kulathadithoddam ..	0	0	1
110	Periyakunchikulathuyaarkadu ..	2	3	31
111	Do. ..	0	3	34
112	Periyakunchikulathukamam ..	8	1	1
115	Puthukulathukamam ..	7	1	30
116	Puthukulathukamakadu ..	0	0	23
117	Do. ..	0	0	34
118	Do. ..	0	1	37
119	Do. ..	0	0	38
120	Putukkulam (tank) ..	32	3	17
121	Adanchikulathukadu (part of P. P. 2,692/8,489) ..	8	1	38
122	Adanchikulathuppalamkamam ..	1	3	14
124	Pattankulam (tank) ..	3	0	34
125	Kulakkadukkadu (tank bund reservation) ..	0	1	22
126	Pattankulathukamam (part of T. P. 229,374) ..	0	2	25
127	Pattankulathuvayal (part of T. P. 229,374) ..	1	2	24
129	Periyamurippuyaarkadu ..	10	0	37
130	Murunkaiyadivalavu ..	0	0	10
131	Kenikombivalavu ..	0	0	10
132	Veladivalavu ..	0	0	9
133	Kuruntodivalavu ..	0	0	9
134	Addupaddi ..	0	0	1
135	Kurunkaiyadivalavu ..	0	0	12
136	Addupaddi ..	0	0	1
137	Milahaithoddam ..	0	0	3
138	Turattiyadivalavu ..	0	0	8
139	Addupaddi ..	0	0	1
140	Pallikudavalavu (school and premises) ..	0	0	7
141	Addupaddi ..	0	0	1
142	Valaithoddam ..	0	0	4
143	Naruviliyadivalavu ..	0	0	7
144	Veladivalavu ..	0	0	11
145	Maddupaddi ..	0	0	1
146	Attiyadivalavu ..	0	0	21
147	Yaarkaduthundu ..	2	1	2
148	Periyamurippukkamam ..	0	2	10
149	Periyamurippuvayaltarai ..	0	1	25
150	Periyamurippuvayaltarai (P. P. 2,694/8,495) ..	5	3	20
151	Ayitaduvalavu ..	0	0	15
152	Puliyadivalavu ..	0	0	7
153	Attiyadivalavu ..	0	0	9
154	Periyamuripputhoddam ..	0	0	7
155	Do. ..	0	0	4
156	Do. ..	0	0	1

Lot.	Name of Land.	Extent.		
		A.	R.	P.
157	Puliyadivalavu	0	0	16
158	Do.	0	0	9
159	Addupaddi	0	0	1
160	Vempadivalavu	0	0	20
161	Addupaddi	0	0	1
162	Veladivalavu	0	0	9
163	Kaikarithoddam	0	0	12
164	Panaiyadiyalavu	0	0	36
165	Addupaddi	0	0	1
166	Kaikarithoddam	0	0	2
167	Do.	0	0	3
168	Do.	0	0	7
169	Addupaddi	0	0	1
170	Kaikarithoddam	0	0	1
171	Periyamurippukkinaru	0	0	2
172	Kinathadithoddam	0	0	2
G 173	Kulathadithundu (bund reservation)	0	2	1
174	Kulathadithoddam	0	0	5
175	Do.	0	0	1
176	Yaarkaduthurai	0	3	12
177	Kulathumurippualai (stream)	0	0	20
178	Periyamurippukovil (church and premises)	0	0	18
179	Koviladinilam	0	0	26
180	Periyamurippukamam	9	2	33
181	Vayalthundu	0	0	34
182	Vayalthundu (P. P. 2,694/8,496)	1	2	30
183	Periyamurippukulam (tank)	50	1	0
184	Periyamurippukamam	0	0	18
185	Do.	0	1	0
186	Do.	0	1	21
187	Periyamurippukamam (part of T. P. 214,643)	1	1	35
188	Kulakkaddadithundu	0	2	1
189	Vayalkadu (part of T. P. 214,643)	3	3	36
1 1/2	Ukkulankulam (tank)	19	3	1
2	Ukkulankulamkadu	0	0	5
H 3	Ukkulankulathukamam	5	1	18
4	Ukkulankulathukalam	0	0	12
5	Ukkulankulathuthoddam	0	0	1
6	Ukkulankulathukamampalamthoddam	0	3	39
I 7	Chalampaikulathupalamkamam	2	2	3
8	Chalampaikkulam (tank)	5	0	1
J 31	Pichchampattikulam (tank)	12	1	35
32	Pichchampattivayal	3	3	24
33	Sinnakulam (tank)	5	1	11
K 34	Tendakulathukamam	0	2	35
35	Tendakulam (tank)	16	3	30
36	Kallikulam (tank)	45	1	21
37	Kallikulathuyaarkadu	2	3	20
L 38	Kallikulathuyaarkaduvalavu	0	0	2
39	Kallikulathuvalavu	0	0	39
40	Addupaddi	0	0	1
41	Kochchikaithoddam	0	0	4
42	Maddupaddi	0	0	3
M 43	Kallikulathukalam	0	0	10
44	Kallikulathukamam	6	1	39
45	Palaiyadiikulathutharesuthorai	0	3	30
N 46	Palaiyadiikulathukamam	2	3	4
47	Palaiyadiikulathukalam	0	0	7
48	Palaiyadiikkulam (tank)	46	1	19
O 192	Namadamaduwa-akkarabima (part of P. P. 2,691/8,488)	3	1	20
193	Do.	2	0	33
194	Namadamaduwaewakadawala-ela	0	0	27
196	Sinnakkulathuyaarkadu	1	3	18
197	Paneramaravalavu	0	0	19
P 198	Kaikarathoddam	0	0	4
199	Sinkkulathupalaimaravalavu	0	0	17
201	Vannakulathukamam	0	0	9
202	Vannakulathuvayalkadu (part of T. P. 152,231)	6	3	31
203	Vannakulathukamam (part of T. P. 152,231)	7	1	8
204	Vannakulathukaikarathoddam (part of T. P. 152,231)	0	0	13
Q 205	Vannakulathuvayalkadu (part of T. P. 152,231)	0	0	1
206	Do.	0	0	1
207	Vannakulathukamam	0	0	25
208	Do.	0	0	4
209	Do.	0	0	1
210	Do.	0	0	14

Lot.	Name of Land.	Extent.		
		A.	R.	P.
Q {	211 .. Vannakulathukekerithoddam ..	0	0	9
	212 .. Vannakulathuvayalkadu ..	0	1	16
R {	214 .. Nochikulathukalam ..	0	0	8
	215 .. Palaiadikamam ..	6	1	6
	216 .. Nochikulathuvempadikamam ..	9	2	34
	228 .. Wanniyahelambawawatta ..	0	0	13
S {	229 .. Do. ..	0	0	16
	230 .. Do. ..	0	0	17
	231 .. Wanniyahelambawatisbamba ..	1	2	9
T {	232 .. Wanniyahelambawawewa (tank) ..	11	3	3
	239 .. Oyamaduawela ..	3	3	22
	240 .. Do. ..	3	2	35
	222 .. Sinna-avarampitiya ..	3	1	23
U {	223 .. Do. ..	0	1	8
	224 .. Sinna-avarampitiyakulam (tank) ..	16	2	29
	225 .. Periyawarampitiyakulam ..	16	2	1
		883	3	31

Surveyor-General's Office,
Colombo, May 27, 1909.
Anuradhapura S. O. 590

J. B. M. RIDOUT,
for Acting Surveyor-General.

**Order under Section 2 of "The Waste Lands Ordinances of 1897, 1899, 1900, and 1903,"
declaring Lands to be Crown Property.**

In the matter of the lands commonly called or known as Bulugahakatuwa, Bulugahakatuwa (P. P. 2,476/7,678), Kadahatuwewa (tank), Wewwihena, water-course, stream, and road, situate in the village of Kadahatuwewa, in the Pahalawewu tulana of the Kende korale of the Nuwaragam palata, in the North-Central Province, and of "The Waste Lands Ordinances of 1897, 1899, 1900, and 1903."

THE notice required by section 1 of "The Waste Lands Ordinances of 1897, 1899, 1900, and 1903," having been duly published in manner prescribed by that section in respect of the above-named lands (*vide* Notice No. 3,468), and no claim having been made to the said lands or to any interest therein within the period of three months from the date specified in the said notice, I, Howard Orme Fox, Special Officer appointed under section 28 of the said Ordinances, under and by virtue of the powers vested in me in that behalf by section 2 of the said Ordinances, do hereby on September 17, 1909, order and declare that the said lands, as more fully described herein below, situate in the village of Kadahatuwewa, in the Pahalawewu tulana of the Kende korale of the Nuwaragam palata, in the North-Central Province, and shown as lots 1, 1a, 2, 3, 4, 5, 6, and 7 in preliminary plan 532 and in the annexed diagram, and containing in extent 467 acres 2 roods and 27 perches, are the property of the Crown.

Description of the Lands referred to.

The following lots situated in the village of Kadahatuwewa, in the Pahalawewu tulana of the Kende korale of the Nuwaragam palata, in the North-Central Province, as described in the annexed diagram:—

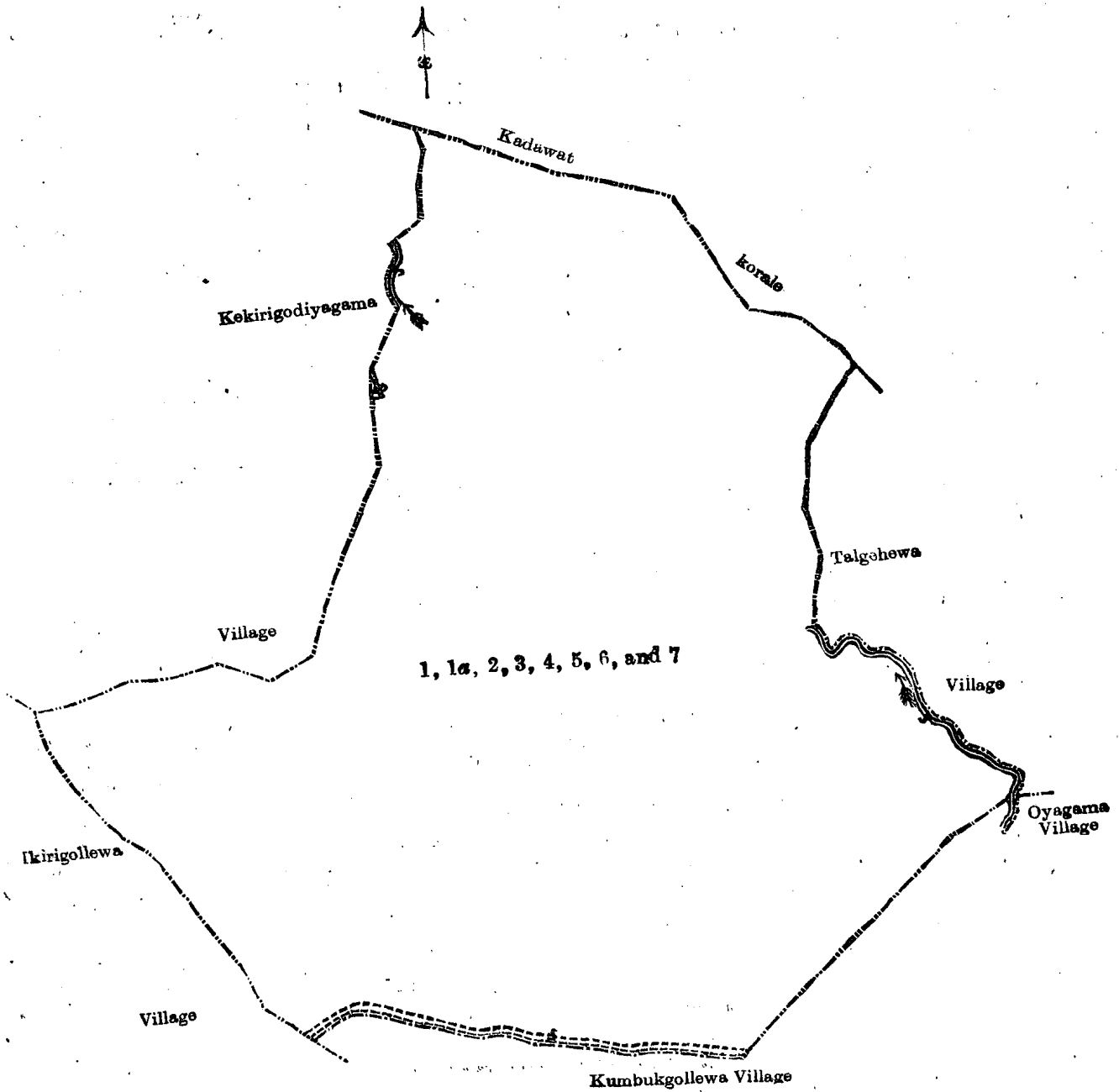
Preliminary plan 532.

Lot.	Name of Land.	Extent.		
		A.	R.	P.
1 ..	Bulugahakatuwa ..	444	1	12
1a ..	Do. ..	1	0	20
2 ..	Bulugahakatuwa (P. P. 2,476/7,678) ..	6	2	25
3 ..	Kadahatuwewa (tank) ..	7	1	33
4 ..	Wewwihena ..	1	1	3
5 ..	Water-course ..	0	1	7
6 ..	Stream ..	4	0	37
7 ..	Road ..	2	1	10
		467	2	27

and bounded as follows: on the north by the boundary of the Kadawat korale; on the east by the village limit of Talgehewa, the village limit of Kumbukgollewa; on the south by the village limit of Kumbukgollewa; on the west by the village limit of Ikirigollewa, the village limit of Kekirigodiyagama.

September 17, 1909.

H. O. Fox,
Special Officer.



Scale of 16 Chains to an Inch.

Situation : Kadahatuwewa village in Kende korale of Nuwaragam palata of the North-Central Province.
Preliminary plan 532.

Lot.	Name of Land.	Extent.		
		A.	R.	P.
1	Bulugahakatuwa	444	1	12
1a	Do.	1	0	20
2	Bulugahakatuwa (P. P. 2,476/7,678)	6	2	25
3	Kadahatuwewa (tank)	7	1	33
4	Wewwihena	1	1	3
5	Water-course	0	1	7
6	Stream	4	0	37
7	Road	2	1	10
		467	2	27

Surveyor-General's Office,
Colombo, May 12, 1909.
Anuradhapura S. O. 591

Field sheets C 25, C 25, F 5, & F 5
57, 58, 1, & 2

J. B. M. RIDOUT,
for Acting Surveyor-General.

**Order under Section 2 of "The Waste Lands Ordinances of 1897, 1899, 1900, and 1903,"
declaring Lands to be Crown Property.**

In the matter of the lands commonly called or known as Kalengahakumbura (encroachment), Ganniledowewetiya (P. P. 1,002/U105), &c., situate in the village of Mellagama, in the Medagam pattu korale of the Wellassa division, in the Province of Uva, and of "The Waste Lands Ordinances of 1897, 1899, 1900, and 1903."

THE notice required by section 1 of "The Waste Lands Ordinances of 1897, 1899, 1900, and 1903," having been duly published in manner prescribed by that section in respect of the above-named lands (*vide* Notice No. 3,437), and no claim having been made to the said lands or to any interest therein within the period of three months from the date specified in the said notice, I, John George Fraser, Special Officer appointed under section 28 of the said Ordinances, under and by virtue of the powers vested in me in that behalf by section 2 of the said Ordinances, do hereby on September 18, 1909, order and declare that the said lands, as more fully described herein below, situate in the village of Mellagama, in the Medagam pattu korale of the Wellassa division, in the Province of Uva, and shown as lots 13, 76, 71a in preliminary plan No. 150 and in the annexed diagrams, and containing in extent 1 acre 3 roods and 6 perches, are the property of the Crown.

Description of the Lands referred to.

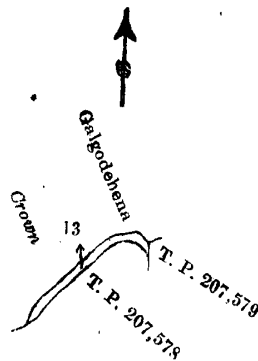
The following lots situated in the village of Mellagama, in the Medagam pattu korale of the Wellassa division, in the Province of Uva, as described in the annexed diagrams:—

I.

Preliminary plan 150.

Lot.	Name of Land.	Extent.		
		A.	R.	P.
13	Kalengahakumbura (encroachment) ..	0	0	34

and bounded as follows: on the north by Galgodahena declared to be Crown property under the Waste Lands Ordinances; on the east by T. P. 207,579; on the south by T. P. 207,578; on the west by Galgodahena declared to be Crown property under the Waste Lands Ordinances.



Scale of 8 Chains to an Inch.

Situation: Mellagama village in Medagam pattu korale of Badulla District.

Preliminary plan 150.

Lot.	Name of Land.	Extent.		
		A.	R.	P.
13	Kalengahakumbura (encroachment) ..	0	0	34

Field sheet M ⁸
8-16

Surveyor-General's Office,
Colombo, January 28, 1909.

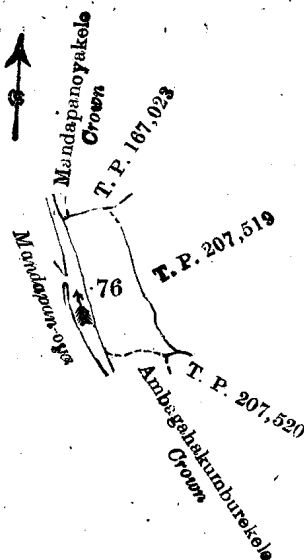
J. B. M. RIDOUT,
for Acting Surveyor-General.

II.

Preliminary plan 150.

Lot.	Name of Land.	Extent.		
		A.	R.	P.
76	Ganniledowewetiya (P. P. 1,002/U105)	1	1	26

and bounded as follows: on the north by Mandapanoyakele declared to be Crown property under the Waste Lands Ordinances, T. P. 167,023; on the east by T. P. 207,519; on the south by T. P. 207,520, the Mandapan-oya.



Scale of 8 Chains to an Inch.

Situation : Mellagama village in Medagam pattu korale of Badulla District.
Preliminary plan 150.

Lot.	Name of Land.	Extent. A. R. P.
76	Ganniledowewetiya (P. P. 1,002/U105)	1 1 26

Field sheet M ⁸ 8—16

Surveyor-General's Office,
Colombo, January 28, 1909.

J. B. M. RIDOUT,
for Acting Surveyor-General.

III.

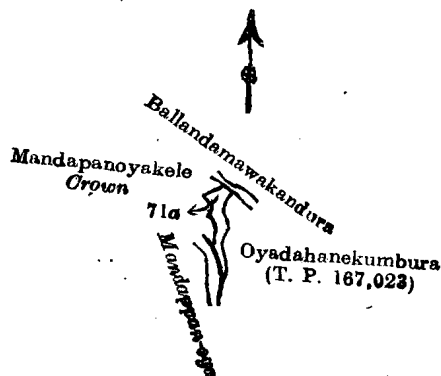
Preliminary plan 150.

Lot.	Name of Land.	Extent. A. R. P.
71a	Oyadehenakumbura (encroachment by T. P. 167,023)..	0 0 26

and bounded as follows : on the north by Mandapanoyakele declared to be Crown property under the Waste Lands Ordinances, the Ballandamawakandura ; on the east by Oyadahenekumbura (T. P. 167,023) ; on the south by the Mandapan-oya ; on the west by Mandapanoyakele declared to be Crown property under the Waste Lands Ordinances.

September 18, 1909.

J. G. FRASER,
Special Officer.



Scale of 8 Chains to an Inch.

Situation : Mellagama village in Badulla District.
Preliminary plan 150.

Lot.	Name of Land.	Extent. A. R. P.
71a	Oyadehenakumbura (encroachment by T. P. 167,023)..	0 0 26

Field sheet village plan section III. M ⁸ 7—8, 15—16

Surveyor-General's Office,
Colombo, April 7, 1909.
Uva S. O. 1,288

J. B. M. RIDOUT,
for Acting Surveyor-General.

Order under Section 4, Sub-section (1), of "The Waste Lands Ordinances of 1897, 1899, 1900, and 1903," declaring Lands to be Crown Property.

In the matter of the lands commonly called or known as Udalindapitiyewewa (tank), Udalindapitiyewewa (tank, part of P. P. 575/1,956), situate in the village of Nannapurawa, in the Medagam pattu korale of the Wellassa division, in the Province of Uva, and of "The Waste Lands Ordinances of 1897, 1899, 1900, and 1903."

WHEREAS in pursuance of section 1 of the said Ordinances it was duly notified on May 21, 1909, that if no claim to the lands commonly called or known as Udalindapitiyewewa (tank), Udalindapitiyewewa (tank, part of P. P. 575/1,956), situate in the village of Nannapurawa, in the Medagam pattu korale of the Wellassa division, in the Province of Uva, containing in extent 5 acres 3 roods and 6 perches, and shown as lots 6, 6a in preliminary plan No. 144, and in the annexed diagram, was made to Howard Orme Fox, Special Officer appointed under section 28 of the said Ordinances, within the period of three months from the date specified in such notice, such lands would be declared the property of the Crown, and dealt with on account of the Crown (*vide* Notice No. 3,443):

And whereas Kinnarabowa Rajakaruna Anawalangu Mudiyansele Sudu Banda of Nannapurawa made claim thereto, and whereas the said claimant has withdrawn his claim to the said lands, I, Howard Orme Fox, Special Officer appointed under section 28 of the said Ordinances, under and by virtue of the powers vested in me in that behalf by section 4 of the said Ordinances, do hereby on September 17, 1909, order and declare, under section 4, sub-section (1), of the said Ordinances, that the said lands, as more fully described herein below, are the property of the Crown.

Description of the Lands referred to.

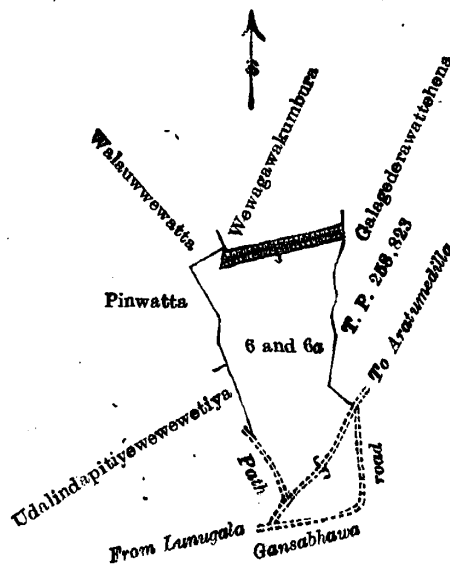
The following lots situated in the village of Nannapurawa, in the Medagam pattu korale of the Wellassa division, in the Province of Uva, as described in the annexed diagram:—

Lot.	Name of Land.	Extent.		
		A.	R.	P.
6	Udalindapitiyewewa (tank)	5	1	6
6a	Udalindapitiyewewa (tank, part of P. P. 575/1,956)	0	2	0
		5	3	6

and bounded as follows: on the north by Walawewewatta claimed by Sudu Banda, *ex-Korala*, Wewagawakumbura claimed by ditto; on the east by Galagedarawattelena granted at half-improved value to Kinnarabowe Rajakaruna Anawalangu Mudiyansele Jayawardana Sudu Banda, Registrar of Kinnarabowa (T. P. 258,823), a Gansabhawa road; on the south by a Gansabhawa road; on the west by the road from Aratumedilla to Lunugala, a path, Udalindapitiyewewetiya declared to be Crown property under the Waste Lands Ordinances, Pinwatta (private).

September 17, 1909.

H. O. Fox,
Special Officer.



Scale of 8 Chains to an Inch.

Situation: Nannapurawa village in Medagam pattu korale of Badulla District.

Preliminary plan 144.

Lot.	Name of Land.	Extent.		
		A.	R.	P.
6	Udalindapitiyewewa (tank)	5	1	6
6a	Udalindapitiyewewa (tank, part of P. P. 575/1,956)	0	2	0
		5	3	6

Surveyor-General's Office,
Colombo, February, 18, 1909.

Uva S. O. 1,289

Sheets M 53—54, 61—62 & M 55—56, 63—64

J. B. M. RIDOUT,
for Acting Surveyor-General.