

Ceylon Government Gazette

Published by Authority.

No. 6,341 — FRIDAY, NOVEMBER 19, 1909.

PART I.—General: Minutes, Proclamations, Appointments, and General Government Notifications.

PART II.—Legal and Judicial.

PART III.—Provincial Administration.

PART IV.—Land Settlement.

PART V.—Mercantile, Marine, Municipal, Local, &c.

Separate paging is given to each Part in order that it may be filed separately.

Part IV.—Land Settlement.

	PAGE		PAGE
Preliminary Notices	1627	Final Orders	1644

PRELIMINARY NOTICES.

Notice under "The Waste Lands Ordinances of 1897, 1899, 1900, and 1903."

TAKE notice that unless within three months from November 19, 1909, the persons, if any, who claim any interest in the lands hereinafter mentioned or in any one or more of such lands or to some interest therein make claim in person or in writing to the said lands or any of them or to some interest therein to H. O. Fox, Esq., Special Officer appointed under section 28 of "The Waste Lands Ordinances, 1897, 1899, 1900, and 1903," at his office at Fort, Colombo:

Such Special Officer, in pursuance of the powers vested in him by the said Ordinances, will declare by writing under his hand that the said lands or such of them, as to which no claim has been made, are the property of the Crown.

H. O. Fox,
Special Officer.

Description of the Lands referred to.

The following lots situated in the village of Sitinamalawa, in the West Giruwa pattu of the Hambantota District, in the Southern Province, as described in the annexed diagrams:—

I.

Preliminary plan 312.

Lot.	Name of Land.				Extent.		
					A.	R.	P.
22 ..	Namayalewila	85	0	29
60 ..	Vilhena	0	1	26
79 ..	Wetakeiyadeniya	0	1	27
					86	0	2

and bounded as follows : on the north by the village limit of Nalagama ; on the east by the village limit of Nalagama, Mahamulla claimed by Don Johanis Arachchi Appu and others ; on the south by Mahamulla claimed by Don Johanis Arachchi Appu and others, Mahahompalamullegodella claimed by Puwakdandawa Guruge Don Abraham de Silva, Vidane Arachchi, Mahahompalamulla claimed by ditto, Punchihompalamullekumbura claimed by Arnolis Dasa Abeysekera Gunawardana, Muhandiram, Mahakumbura claimed by Puwakdandawe Guruge Don Abraham de Silva, Vidane Arachchi, and others, Palugahakumbura claimed by Puwakdandawe Guruge Don Abraham de Silva, Vidane Arachchi, T. P. 69,833, Bakmigasaddaradeniya claimed by Wirasin Patiranage Dinoris, Villagawawatta claimed by Dickwelle Vidanege Siyadoris, Ratmalgaha-addarakumbura claimed by Puwakdandawe Guruge Don Abraham de Silva, Vidane Arachchi, Karagahamulla claimed by Edirachcharige Dingi Baba, Gombarayamulapotawa claimed by Hewa Koparage Don Jacoris de Silva and others, Gombarayamulla claimed by ditto ; on the west by Kongahakumbura claimed by Puwakdandawe Vihare, Kattadiyakumbura claimed by Kahandawe Geeganachchige Don David, Vel-Vidane, Kohombagahawatta claimed by Indiketiya Hewage Semappu and others, Kattadiyapanguwa-atmaga claimed by Kahandawe Geeganachchige Don David, Vel-Vidane, and others, Mahawatta claimed by Viritamulle Gamage Babun Appu and others, Kongahawatta claimed by Geeganachchige Baban, Dadakirillagahawatta claimed by Balamanage Don Bastian and others, Nugagahakoratuwa claimed by Lama Kotanage Dineshamy and others, Kongahawatta claimed by Weerasin Patiranage Samel and others, Kongahahena claimed by ditto, Kongahawatta claimed by ditto, Veherahenekebella claimed by Lama Kotanage Babun Appu, Karagahawatta claimed by Geeganachchige Baban Appu, Veherahenekebella claimed by Lama Kotanage Babun Appu, Bakmigahahenekebella claimed by Balamanage Jamis and others, Bakmigahawatta claimed by ditto, Dadakirillagahawatta claimed by Lamakotanage Babun Appu and others, Namayalevila claimed by the Crown, Suriyagahamulana claimed by Kahandawe Geeganachchige Babehamy, Villapanguwa claimed by Willaddara Heelage Heen Appu, Godakadurugahapanguwa claimed by Balamanage Baba Appu, Kongahapanguwa claimed by Lama Kotanage Babun, Punchipanguwa claimed by ditto.

[For Diagram see page 1629.]

Situation : Sitinamaluwa village in West Giruwa pattu of Hambantota District.

Preliminary plan 312.

Lot.	Name of Land.	Extent.		
		A.	R.	P.
22	Namayalewila	85	0	29
60	Vilhena	0	1	26
79	Wetakeiyadeniya	0	1	27
		<hr/>	<hr/>	<hr/>
		86	0	2

Surveyor-General's Office,
Colombo, September 7, 1909.

Sheets P 16
51—59, P 16
50—58, & P 21
2—10

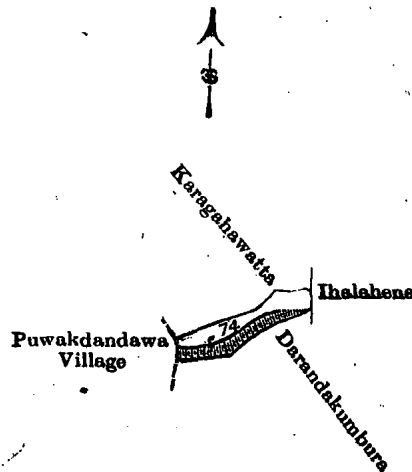
J. B. M. RIDOUT,
for Surveyor-General.

II.

Preliminary plan 312.

Lot.	Name of Land.	Extent.		
		A.	R.	P.
74	Hukmullewewa	0	2	32

and bounded as follows : on the north by Karagahawatta claimed by Kodituwakkuge Sedoris de Silva and others ; on the east by Ihalahena claimed by Paranapalliya Guruge Arnolis and others ; on the south by Darandekumbura claimed by Puwakdandawe Guruge Don Abraham de Silva, Vidane Arachchi, and others ; on the west by the village limit of Puwakdandawa.



Scale of 8 Chains to an Inch.

Situation : Sitinamaluwa village in West Giruwa pattu of Hambantota District.

Preliminary plan 312.

Lot.	Name of Land.	Extent.		
		A.	R.	P.
74	Hukmullewewa	0	2	32

Surveyor-General's Office,
Colombo, September 7, 1909.

Field sheets P 16
50—58 & P 21
2—10

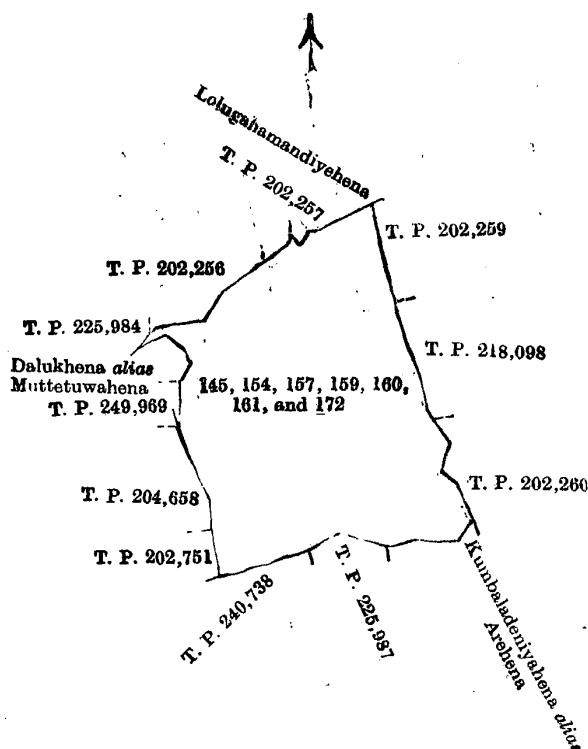
J. B. M. RIDOUT,
for Surveyor-General.

III.

Preliminary plan 312.

Lot.	Name of Land.	Extent.		
		A.	R.	P.
145	Dalukhena	1	1	2
154	Godaudakandamulakumburahena, Nugahena, Dalukhena, Kumbuldeniyehena	10	1	28
157	Muttetuwahena	0	2	6
159	Mullekumburehena	0	0	38
160	Nugehena <i>alias</i> Mullekumburehena	0	1	12
161	Nugehena <i>alias</i> Hikgahahena	0	0	33
172	Arehena, Dalukhena, Kambuldeniyehena	1	2	32
		<hr/>	<hr/>	<hr/>
		14	2	31

and bounded as follows : on the north by T. Ps. 225,984, 202,256, and 202,257, Lolugahamandiyehena claimed by Don Thedalis Muttukumarana of Dikwella ; on the east by T. Ps. 202,259, 218,098, and 202,260 ; on the south by Kumbaladeniyehena *alias* Arehena claimed by Abeysin Liyanage Hinni Appu, T. Ps. 225,987 and 240,738 ; on the west by T. Ps. 202,751, 204,658, and 219,969, Dalukhena *alias* Muttetuwahena claimed by the heirs of Don Samel Samarasekera Wirasuriya, Vidane Arachchi,



Scale of 8 Chains to an Inch.

Situation : Sitinamaluwa village in West Giruwa pattu of Hambantota District.

Preliminary plan 312.

Lot.	Name of Land.	Extent.		
		A.	R.	P.
145	Dalukhena	1	1	2
154	Godaudakandamulakumburahena, Nugahena, Dalukhena, Kumbaldeniyehena	10	1	28
157	Muttetuwahena	0	2	6
159	Mullekumburehena	0	0	38
160	Nugehena alias Mullekumburehena	0	1	12
161	Nugehena alias Hikgahahena	0	0	33
172	Arehena, Dalukhena, Kambaldeniyehena	1	2	32
		14	2	31

Field sheet P²¹₃₋₁₁

Surveyor-General's Office,
Colombo, September 7, 1909.

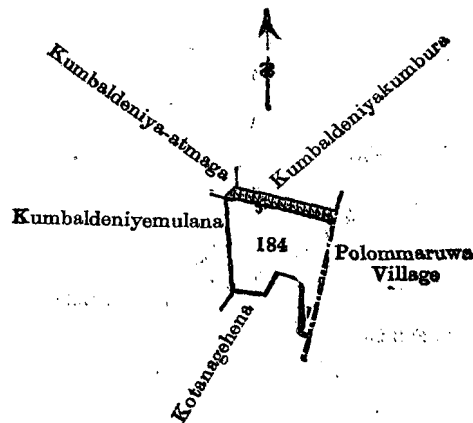
J. B. M. RIDOUT,
for Surveyor-General.

IV.

Preliminary plan 312.

Lot.	Name of Land.	Extent.		
		A.	R.	P.
184	Kumbaldeniyewewa	1	2	24

and bounded as follows : on the north by Kumbaldeniyekumbura claimed by Wiladdara Vihare ; on the east by the village limit of Polommaruwa ; on the south by Kotanagehena claimed by H. P. Byappu ; on the west by Kumbaldeniyemulana claimed by Don Bastian Amarasiri Gunawardana, Kumbaldeniyeatmaga claimed by ditto,



Scale of 8 Chains to an Inch.

Situation : Sitinamaluwa village in West Giruwa pattu of Hambantota District.
Preliminary plan 312.

Lot.	Name of Land.	Extent. A. R. P.
184	Kumbaldeniyewewa	1 2 24

Field sheet P₃₋₁₁²¹

Surveyor-General's Office,
Colombo, September 7, 1909.

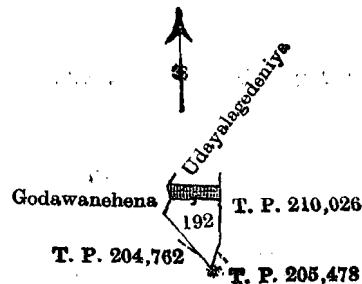
J. B. M. RIDOUT,
for Surveyor-General.

V.

Preliminary plan 312.

Lot.	Name of Land.	Extent. A. R. P.
192	Berawamullearawewewa <i>alias</i> Gurugewewa	0 2 7

and bounded as follows : on the north by Udayalagedeniya claimed by Wirasin Patiranage Girigoris ; on the east by T. Ps. 210,026 and 205,478 ; on the south by T. P. 204,762, Godawanehena claimed by Wirasin Patiranage Girigoris ; on the west by Godawanehena claimed by Wirasin Patiranage Girigoris.



Scale of 8 Chains to an Inch.

Situation : Sitinamaluwa village in West Giruwa pattu of Hambantota District.
Preliminary plan 312.

Lot.	Name of Land.	Extent. A. R. P.
192	Berawamullearawewewa <i>alias</i> Gurugewewa	0 2 7

Field sheet P₃₋₁₁²¹

Surveyor-General's Office,
Colombo, September 7, 1909.

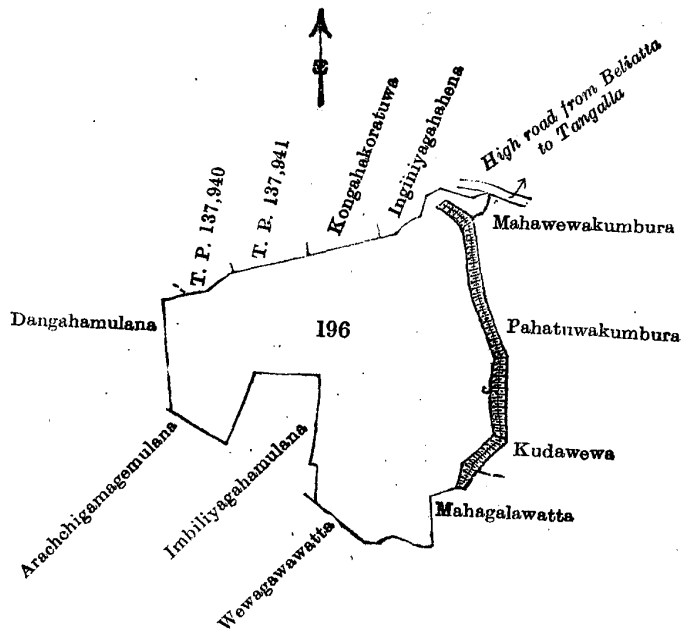
J. B. M. RIDOUT,
for Surveyor-General.

VI.

Preliminary plan 312.

Lot.	Name of Land.	Extent A. R. P.
196	Mahawewa	14 2 14

and bounded as follows : on the north by Dangahamulana claimed by Sitinamaluwa Vihare, T. Ps. 137,940 and 137,941, Kongahakoratuwa claimed by Amarawira Patiranage Lewishamy, Inginiyagahahena claimed by Puwakdandawe Guruge Don Abraham de Silva, Vidane Arachchi, the high road from Beliatta to Tangalla ; on the east by Mahawewakumbura claimed by Puwakdandawe Guruge Don Abraham de Silva, Vidane Arachchi, and others, Pahatuwakumbura claimed by Edirachcharige Dingi Baba and others, Kudawewa claimed by Sitinamaluwa Vihare, Mahagalawatta claimed by Puwakdandawe Guruge Don Abraham de Silva, Vidane Arachchi ; on the south by Wewagawawatta claimed by Wirasin Patiranage Baban Appu, Imbiliyagahamulana claimed by Sitinamaluwa Vihare, Arachchigamagemulana claimed by Puwakdandawe Guruge Don Abraham de Silva, Vidane Arachchi ; on the west by Dangahamulana claimed by Sitinamaluwa Vihare.



Scale of 8 Chains to an Inch.

Situation : Sitinamaluwa village in West Gīruwa pattu of Hambantota District.

Preliminary plan 312.

Lot.	Name of Land.	Extent. A. R. P.
196	Mahawewa	14 2 14

Field sheet P 21
2-10

Surveyor-General's Office,
Colombo, September 7, 1909.

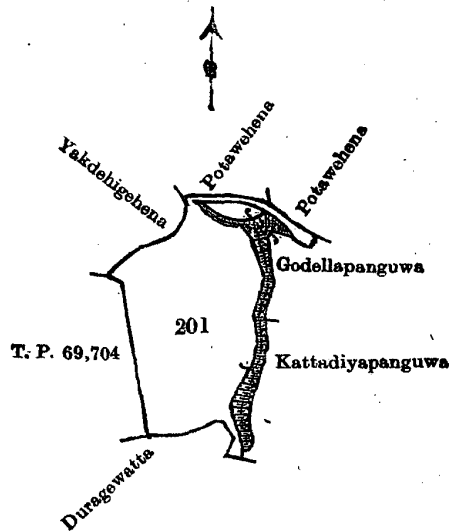
J. B. M. RIDOUT,
for Surveyor-General.

VII.

Preliminary plan 312.

Lot.	Name of Land.	Extent. A. R. P.
201	Deniyawewa	6 1 1

and bounded as follows : on the north by Potawehena claimed by Sitinamaluwa Vihare, Potawehena claimed by Diyanga Badaturuge Don David ; on the east by Godellepanguwa claimed by Kahandawe Geeganachchige Sendris and others, Kattadiyapanguwa claimed by Kahandawe Geeganachchige Don Juwanis, Vel-Vidane, and others ; on the south by Duragewatta claimed by Punchi Hewage Don Andiris ; on the west by T. P. 69,704, Yakdehigehena claimed by Kumaranage David.



Scale of 8 Chains to an Inch.

Situation : Sitinamaulwa village in West Giruwa pattu of Hambantota District.

Preliminary plan 312.

Lot.	Name of Land.	Extent.		
		A.	R.	P.
201	Deniyawewa	6	1	1

Field sheet P 21
2-10

Surveyor-General's Office,
Colombo, September 7, 1909:

J. B. M. RIDOUT,
for Surveyor-General.

VIII.

Preliminary plan 312.

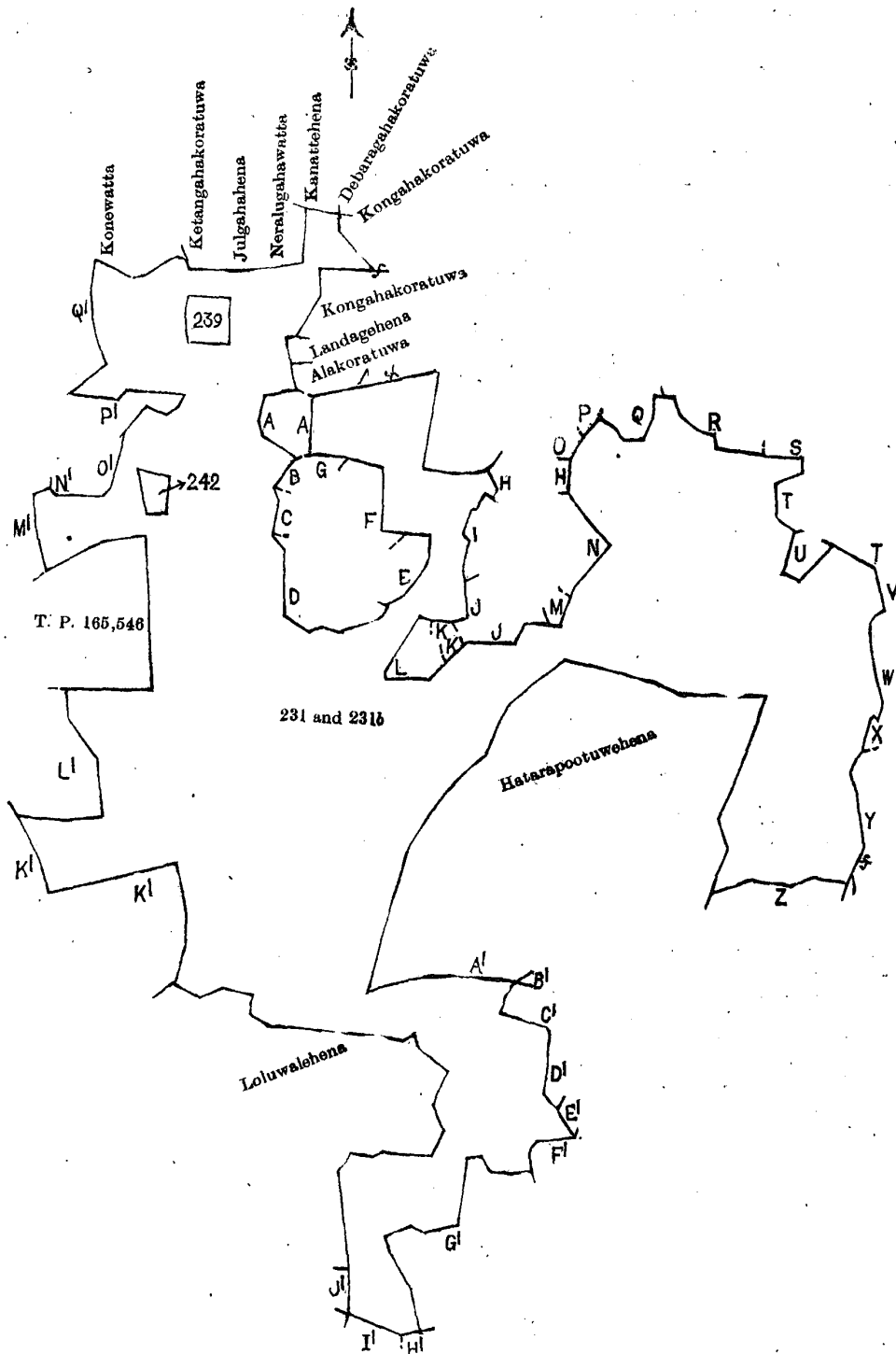
Lot.	Name of Land.	Extent.		
		A.	R.	P.
231	Colambagehena, Punchakadittahena, Bogahahena, Hatarapoottuwehena, Kadurugahawattehena, Gawa-sinhekoratuwa, Mylagahakoratuwa, Mataragehena, Wewagawahena, Madinnagehena, Morawakkahena, Gulugahakoratuwa, Gurugehena, Kahagalawattehena, Kahagalagehena, Kahagalahena, Kongahakoratuwa, Bogahakoratuwa, Bedigehena, Kurumurugehena, Udahahena, Kongahahena, Colambagewattehena, Kaluwagahawattehena, Koragewattehena, Kosgahakoratuwa, Gurusingewattehena, Talpawelahena, Godellahena, Beddemulanehena, Senaratgelanda, Goyanwapulakarambehena	74	3	4
231b	Medawattehena <i>alias</i> Paragahahena	5	1	9
		<u>80</u>	<u>0</u>	<u>13</u>

and bounded as follows : on the north by Konewatta claimed by Kotawatte Nekatige Balinchi and others, Ketangahakoratuwa claimed by Puwakdandawe Guruge Don Abraham de Silva, Vidane Arachchi, Julgahahena claimed by Edirachcharige Donda, Neralugahawatta claimed by Kudanekatige Sada, Kanattehena claimed by Edirachcharige Babuna and others, Debaragahakoratuwa claimed by Gawasinge Endoris, Kongahakoratuwa claimed by Puwakdandawe Guruge Don Abraham de Silva, Vidane Arachchi, Landagehena claimed by Balamanage Theodoris and others, Alakoratuwa claimed by Puwakdandawe Guruge Don Abraham de Silva, Vidane Arachchi, Ketangahawatta claimed by Balamanage Migoris, Kahagallehena claimed by ditto, Wewagawahena claimed by Amaraweera Patiranage Kirihamy, Wewagawahena claimed by Amaraweera Patiranage Babune, Wewagawawatta claimed by Amaraweera Patiranage Kirihamy, Ihalagalayawatta claimed by Patiranage Babachcho, Kahagalahena claimed by Talpe Guruge Baronis, Ketangahawatta claimed by Balamanage Migoris, Alakoratuwa claimed by Puwakdandawe Guruge Don Abraham de Silva, Vidane Arachchi, Punchikadittawewa claimed by ditto, Kahagalagewattedeniya claimed by ditto, Gawasingewatta claimed by Gawasinge Babune, Punchikadittahena claimed by Gawasinge Konehamy, Wewagawahena claimed by Puwakdandawe Guruge Don Abraham de Silva, Vidane Arachchi, Punchikadittahena claimed by Gawasinge Konehamy, Gawasingewatta claimed by Gawasinge Babune, Mylagahakoratuwa claimed by Manage Nonappu, Kosgahakoratuwa claimed by Manage Dingi Appu, Punchikadittawewa claimed by Puwakdandawe Guruge Don Abraham de Silva, Vidane Arachchi, Gombaregedeniya claimed by Manage Nonappu, Jandrisgedeniya claimed by Amarawira Patiranage Siyadoris, Jandrisgewatta claimed by ditto, Medapanguwa claimed by Puwakdandawe Guruge Don Abraham de Silva, Vidane Arachchi, Potawa claimed by Don Ades Wimalagune Kodituwakku ; on the east by Medawattedeniya claimed by Hewagamage Don Janis and others, Medawatta claimed by ditto, Medawattedeniya claimed by Hewagamage Don Janis and others, Colambagewattedeniya claimed by Sitinamaluwa Vihare and others, Kaluwagahamulana claimed by Hewa Puwakdandawage Don Janis, Wewagawamulana claimed by Edirisinge Don Samel and others, Alutwewa claimed by the Crown, Berekmanagehena claimed by Edirisinge Don Samel ; on the south by Berekmanagehena claimed by Edirisinge Don Samel, Hatarapoottuwehena claimed by Don Ades Wimalagune Kodituwakku and others, Godellehena claimed by Hewagamage Don Janis and others, Loluwalehena claimed by Edirisinge Babehamy and others, Ambagahahena claimed by Wann Arachchige Heen Appu, Ambagahawatta claimed by ditto, Kadurugahawatta claimed by Talavitage Appu, Kadurugahawatta claimed by Edirisinge Simanhamy and others, Kiule-arewewa claimed by Hewagamage Don Janis and others, Colambagewattedeniya claimed by Hewagamage Samy Appu and others, Colambagewatta claimed by ditto, Loluwalehena claimed by Don Ades Wimalagune Kodituwakku and others, Kapaduwarehena claimed by Punchihewage Don Andiris ; on the west by Kapaduwarehena claimed by Punchihewage Don Andiris, Bogahahena claimed by Punchihewage Don Andiris, T. P. 165,546, Beddimulana claimed by Puwakdandawe Guruge Don Abraham de Silva, Vidane Arachchi, and others, Karagahawatta claimed by Edirachcharige Addu, Udahahena claimed by Malimbadda Madduma Nekatige Adriani, Bogahawatta claimed by ditto, Beddewatta claimed by Warapitiye Nekatige Kiriansa.

NOTE.—The following lots lying within the above boundaries are excluded from this part of the notice, and their aggregate acreage of 2 roods and 28 perches is not included in the acreage of 80 acres and 13 perches given above :—

Preliminary plan 312.

Lot.	Name of Land.	Extent.		
		A.	R.	P.
239	Bogahakoratuwa	0	1	32
242	Udahawatta	0	0	36
		<u>0</u>	<u>2</u>	<u>28</u>



- | | | |
|-------------------------|------------------------|-------------------------|
| A Ketanghawatta | P Jandrisgedeniya | E1 Ambagahawatta |
| B Kahagallehena | Q Jandrisgewatta | F1 Kadurugahawatta |
| C Wewagawahena | R Medapanguwa | G1 Kadurugahawatta |
| D Do. | S Potawa | H1 Kiulearawewa |
| E Wewagawawatta | T Medawattedeniya | I1 Colombagewattedeniya |
| F Ihagalalayawatta | U Medawatta | J1 Colombagewatta |
| G Kahagulahena | V Colombagewattedeniya | K1 Kapaduwarehena |
| H Punchikadithawewa | W Kaluwagahamulane | L1 Bogahahena |
| I Kahagalayawattedeniya | X Wewagawamulane | M1 Beddimulané |
| J Gawasingewatta | Y Alutwewa, Crown | N1 Karagahawatta |
| K Punchikadithahena | Z Berekmanaghena | O1 Udahahena |
| L Wewagawahena | A1 Godellahena | P1 Bogahawatta |
| M Mylagahakoratuwa | BI Loluwahena | Q1 Beddewatta |
| N Kosgahakoratuwa | C1 Loluwahena | |
| O Gombaragedeniya | D1 Ambagahahena | |

Scale of 8 Chains to an Inch.

Situation i Sitinamaluwa village in West Giruwa pattu of Hambantota District.

Preliminary plan 312.

Lot.	Name of Land.	Extent.		
		A.	R.	P.
231	Colambagehena, Punchakadittahena, Bogahahena, Hatarapoottuwehena, Kadurugahawattehena, Gawa sinhekoratuwa, Mylagahakoratuwa, Mafaragehena, Wewagawahena, Madinnagehena, Morawakkahena, Gulugahakoratuwa, Gurugehena, Kahagalawattehena, Kahagalagehena, Kahagalahena, Kongahakoratuwa, Bogahakoratuwa, Bedigehena, Kurumurugehena, Udahahena, Kongahahena, Colambagewattehena, Kaluwagahawattehena, Koragewattehena, Kosgahakoratuwa, Gurusingewattehena, Talpawelahena, Godellahena, Beddemulanehena, Senaratgelanda, Goyanwapulakarambehena	74	3	4
231b	Medawattehena <i>alias</i> Paragahahena	5	1	9
		<u>80</u>	<u>0</u>	<u>13</u>
<i>Lots excluded.</i>				
239	Bogahakoratuwa	0	1	32
242	Udahawatta	0	0	36
		<u>0</u>	<u>2</u>	<u>28</u>

Field sheet P₂²¹—10

Surveyor-General's Office,
Colombo, September 7, 1909.

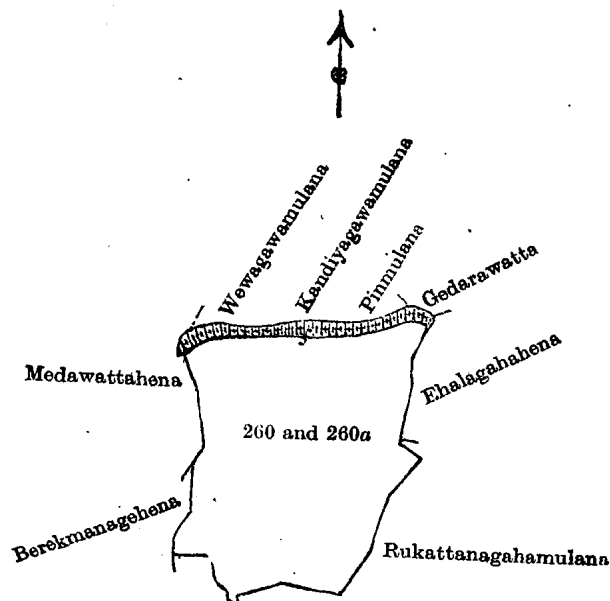
J. B. M. RIDOUT,
for Surveyor-General.

IX.

Preliminary plan 312.

Lot.	Name of Land.	Extent.		
		A.	R.	P.
260	Alutwewa	5	0	6
260a	Do.	4	2	0
		<u>9</u>	<u>2</u>	<u>6</u>

and bounded as follows: on the north by Wewagawamulana claimed by Edirisinge Don Samel and others, Kandyagawamulana claimed by ditto, Pinnulana claimed by Sitinamaluwa Vihare, Gedarawatta claimed by Edirisinge Don Samel and others; on the east by Ehalagahahena claimed by Edirisinge Don Samel and others, Rukattanagahamulana claimed by ditto; on the south by Rukattanagahamulana claimed by Edirisinge Don Samel and others; on the west by Berakmanagehena claimed by ditto, Medawattehena *alias* Peragahahena claimed by ditto.



Scale of 8 Chains to an Inch.

Situation : Sitinamaluwa village in West Giruwa pattu of Hambantota District.

Preliminary plan 312.

Lot.	Name of Land.	Extent.		
		A.	R.	P.
260 ..	Alutwewa ..	5	0	6
260a ..	Do. ..	4	2	0
		<u>9</u>	<u>2</u>	<u>6</u>

Field sheet P ²¹₂₋₁₀

Surveyor-General's Office,
Colombo, September 7, 1909.

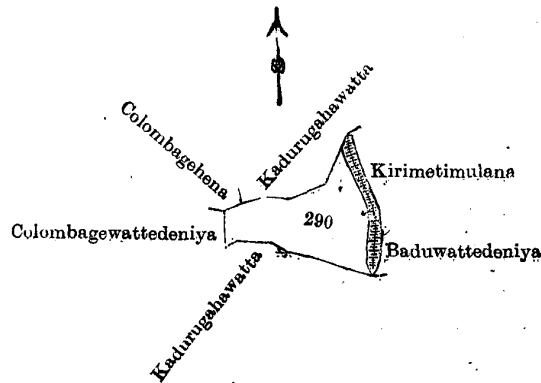
J. B. M. RIDOUT,
for Surveyor-General.

X.

Preliminary plan 312.

Lot.	Name of Land.	Extent.		
		A.	R.	P.
290 ..	Kiulearewewa ..	2	0	21

and bounded as follows : on the north by Colambagehena claimed by Edirisinge Don Samel and others, Kadurugahawatta claimed by Edirisinge Simanhmy and others ; on the east by Kirimetimulana claimed by Sitinamaluwa Vihare and others, Baduwattedeniya claimed by Hewagamage Don Janis and others ; on the south by Kadurugahawatta claimed by Hewagamage Don Janis and others ; on the west by Colambagewattedeniya claimed by Hewagamage Samy Appu and others.



Scale of 8 Chains to an Inch. ©

Situation: Sitinamaluwa village in West Giruwa pattu of Hambantota District.

Preliminary plan 312.

Lot.	Name of Land.	Extent.		
		A.	R.	P.
290 ..	Kiulearewewa ..	2	0	21

Field sheet P ²¹₂₋₁₀

Surveyor-General's Office,
Colombo, September 7, 1909.

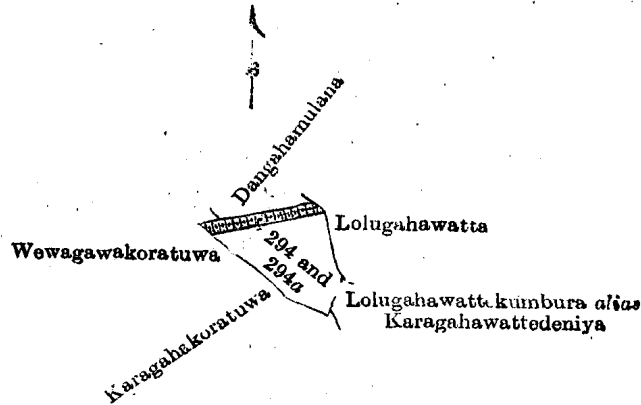
J. B. M. RIDOUT,
for Surveyor-General.

XI.

Preliminary plan 312.

Lot.	Name of Land.	Extent.		
		A.	R.	P.
294 ..	Kirimetiwewa ..	1	0	9
294a ..	Do. ..	0	1	4
		<u>1</u>	<u>1</u>	<u>13</u>

and bounded as follows : on the north by Wewagawakoratuwa claimed by Edirisinge Lewishmy and others, Dangahamulana claimed by Hewapuwakdandawage Don Janis and others ; on the east by Lolugahawatta claimed by Edirisinge Don Samel and others, Lolugahawattekumbura *alias* Karagahawattedeniya claimed by Edirisinge Don Samel and others ; Karagahakoratuwa claimed by Kodituwakku Kankanange Nanhamy ; on the south by Karagahakoratuwa claimed by Kodituwakku Kankanange Nanhamy ; on the west by Wewagawakoratuwa claimed by Edirisinge Lewishmy and others.



Scale of 8 Chains to an Inch.

Situation : Sitinamaluwa village in West Giruwa pattu of Hambantota District.

Preliminary plan 312.

Lot.	Name of Land.	Extent.		
		A.	R.	P.
294	Kirimetiwewa	1	0	9
294a	Do.	0	1	4
		1	1	13

Field sheet P ²¹/₂₋₁₀

Surveyor-General's Office,
Colombo, September 7, 1909.
3,523

J. B. M. RIDOUT,
for Surveyor-General.
Hambantota S. O. 91—1909

Notice under "The Waste Lands Ordinances of 1897, 1899, 1900, and 1903."

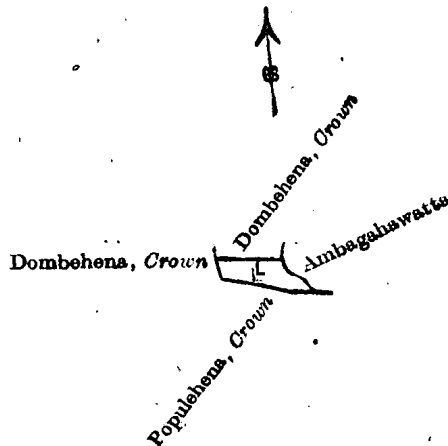
TAKE notice that unless within three months from November 19, 1909, the persons, if any, who claim any interest in the land hereinafter mentioned make claim in person or in writing to the said land or to some interest therein to W. E. Wait, Esq., Special Officer appointed under section 28 of "The Waste Lands Ordinances, 1897, 1899, 1900, and 1903," at his office at Fort, Colombo :

Such Special Officer, in pursuance of the powers vested in him by the said Ordinances, will declare by writing under his hand that the land, to which no claim has been made, is the property of the Crown.

W. E. WAIT,
Special Officer

Description of the Land referred to.

The land commonly called or known as *Ambagahawatta alias Dangahagawakoratuwa*, situated in the village of Alupotdeniya, in the West Giruwa pattu of the Hambantota District, in the Southern Province, containing in extent 1 rood and 16 perches shown as lot U in preliminary plan 199 and in the annexed diagram therefrom, and bounded as follows : on the north by Dombehena claimed by the Crown ; on the east by *Ambagahawatta Kattadige Batty* ; on the south by *Populehena* claimed by the Crown ; on the west by *Dombehena* claimed by the Crown.



Scale of 8 Chains to an Inch.

Situation : Alupotdeniya village in West Giruwa pattu of Hambantota District of the Southern Province.

Preliminary plan 199.

Lot.	Name of Land.	Extent.		
		A.	R.	P.
11	Ambagahawatta <i>alias</i> Dangahagawakoratuwa	0	1	16

Field sheet : Village plan O 53—56, ¹⁰ 63—64 A, O ¹⁵ 7—8, 15—16 A

Surveyor-General's Office,
Colombo, October 22, 1909.
3,624

J. B. M. RIDOUT,
for Surveyor-General.
Hambantota S. O. 92—1909

Notice under "The Waste Lands Ordinances of 1897, 1899, 1900, and 1903."

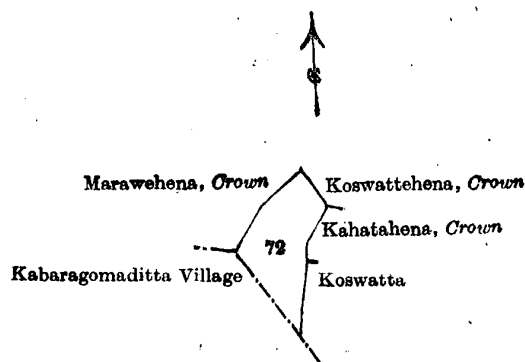
TAKE notice that unless within three months from November 19, 1909, the persons, if any, who claim any interest in the land hereinafter mentioned make claim in person or in writing to the said land or to some interest therein to W. E. Wait, Esq., Special Officer appointed under section 28 of "The Waste Lands Ordinances, 1897, 1899, 1900, and 1903," at his office at Fort, Colombo :

Such Special Officer, in pursuance of the powers vested in him by the said Ordinances, will declare by writing under his hand that the land, to which no claim has been made, is the property of the Crown.

W. E. WAIT,
Special Officer.

Description of the Land referred to.

The land commonly called or known as Rukattanehena, situated in the village of Ihalaobada, in the West Giruwa pattu of the Hambantota District, in the Southern Province, containing in extent 1 acre 1 rood and 25 perches, shown as lot 72 in preliminary plan 212 and in the annexed diagram, and bounded as follows : on the north by Marawehena claimed by the Crown, Koswattehena claimed by the Crown ; on the east by Kahatahena claimed by the Crown and Viyanahewagewattu Baba, Koswatta claimed by Wijemuni Arachchige Kalu ; on the south by the village limit of Kabaragomaditta ; on the west by Marawehena claimed by the Crown.



Scale of 8 Chains to an Inch

Situation : Ihalaobada village in West Giruwa pattu in Hambantota District.

Preliminary plan 212.

Lot.	Name of Land.	Extent.		
		A.	R.	P.
72	Rukattanehena	1	1	25

Field sheet O 40—43 ¹⁵

Surveyor-General's Office,
Colombo, October 22, 1909.
3,625

J. B. M. RIDOUT,
for Surveyor-General.
Hambantota S. O. 93—1909

Notice under "The Waste Lands Ordinances of 1897, 1899, 1900, and 1903."

TAKE notice that unless within three months from November 19, 1909, the persons, if any, who claim any interest in the lands hereinafter mentioned or in any one or more of such lands or to some interest therein make claim in person or in writing to the said lands or any of them or to some interest therein to J. M. Davies, Esq., Special Officer appointed under section 28 of "The Waste Lands Ordinances, 1897, 1899, 1900, and 1903," at his office at Fort, Colombo :

Such Special Officer, in pursuance of the powers vested in him by the said Ordinances, will declare by writing under his hand that the said lands or such of them, as to which no claim has been made, are the property of the Crown.

J. M. DAVIES,
Special Officer.

Description of the Lands referred to.

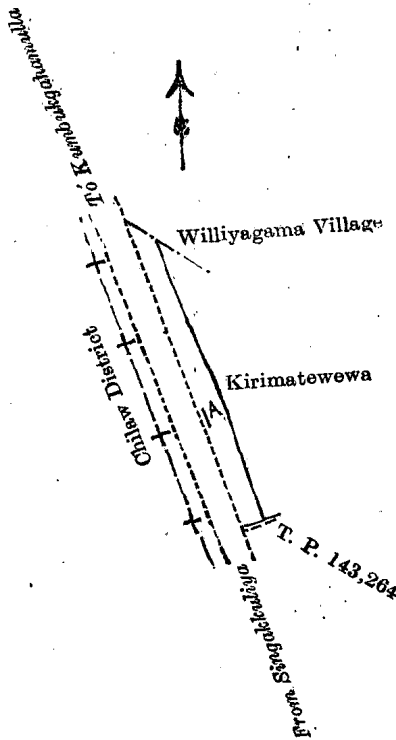
The following lots situated in the village of Lihiriagama, in the Pitigal korale of the Katugampola natpattu of the Kurunegala District, in the North-Western Province, as described in the annexed diagrams :—

I.

Preliminary plan 269.

Lot.	Name of Land.	Extent.	
		A.	R. P.
1a	Kirimatewewa (pond) (reservation for road)	0	1 12

and bounded as follows : on the north by the village limit of Williyagama ; on the east by Kirimatewewa claimed by Mahamanamalage Amaris Naide ; on the south by T. P. 143,264 ; on the west by the road from Singakkuliya to Kumbukgahamulla (the boundary of the Chilaw District).



Scale of 4 Chains to an Inch.

Situation : Lihiriagama village in Pitigal Korale of Kurunegala District.

Preliminary plan 269.

Lot.	Name of Land.	Extent.	
		A.	R. P.
1a	Kirimatewewa (pond) (reservation for road)	0	1 12

Field sheet : village plan I 17, I 17
49, I 57

Surveyor-General's Office,
Colombo, October 25, 1909.

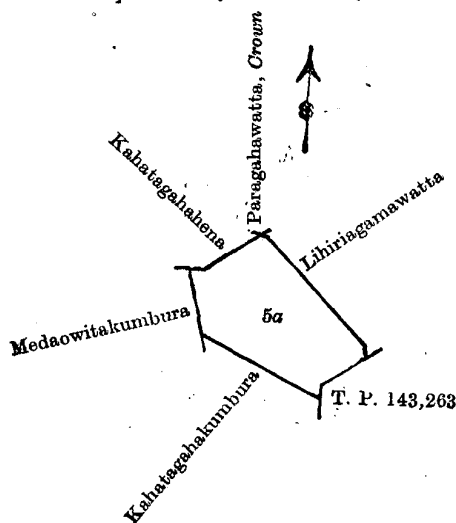
J. B. M. RIDOUT,
for Surveyor-General.

II.

Preliminary plan 269.

Lot.	Name of Land.	Extent.	
		A.	R. P.
5a	Kahatagahahena (cemetery)	0	3 12

and bounded as follows : on the north by Kahatagahahena claimed by Mahamanamalage Amaris Naide, Paragahawatta claimed by the Crown, Lihiriagamawatta claimed by Peiris & Co.; on the east by Lihiriagamawatta claimed by Peiris & Co., T. P. 143,263 ; on the south by Kahatagahakumbura claimed by Omaris Naide ; on the west by Medaowitekumbura claimed by Amaris Perera and others.



Scale of 4 Chains to an Inch.

Situation : Lihiriagama village in Pitigal korale of Kurunegala District.

Preliminary plan 269.

Lot.	Name of Land.	Extent. A. R. P.
5a	Kahatagahahena (cemetery)	0 3 12

Field sheet: village plan I 17 I 17
49, I 57

Surveyor-General's Office,
Colombo, October 25, 1909.
3,626

J. B. M. RIDOUT,
for Surveyor-General.
Kurunegala S. O 77—1909

Notice under "The Waste Lands Ordinances of 1897, 1899, 1900, and 1903."

TAKE notice that unless within three months from November 19, 1909, the persons, if any, who claim any interest in the lands hereinafter mentioned or in any one or more of such lands or to some interest therein make claim in person or in writing to the said lands or any of them or to some interest therein to W. E. Wait, Esq., Special Officer appointed under section 28 of "The Waste Lands Ordinances, 1897, 1899, 1900, and 1903," at his office at Fort, Colombo :

Such Special Officer, in pursuance of the powers vested in him by the said Ordinances, will declare by writing under his hand that the said lands or such of them, as to which no claim has been made, are the property of the Crown.

W. E. WAIT,
Special Officer.

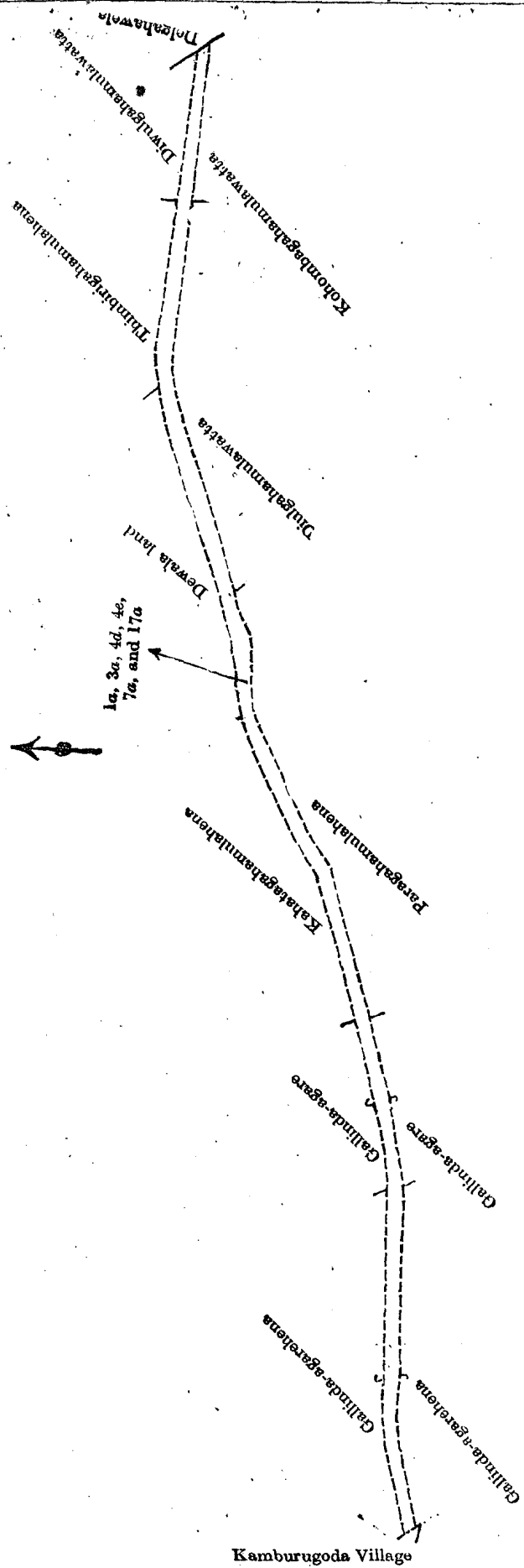
Description of the Lands referred to.

The following lots situated in the village of Minuwangamuwa, in the Meda Pattu Korale West of the Katugampola hatpattu of the Kurunegala District, in the North-Western Province, as described in the annexed diagram :—

Preliminary plan 301.

Lot.	Name of Land.	Extent. A. R. P.
1a	Nugawelagawahenyaya (road)	0 0 38
3a	Galanda-agara (road)	0 0 20
4d	Kahatagahamulahena (road)	0 1 2
4e	Do.	0 1 6
7a	Dewalelanda (road)	0 0 30
17a	Arokagahawatta (road)	0 0 14
		1 0 30

and bounded as follows : on the north by Gallinda-agarehena claimed by Moona Kawanna Neina Hadjiyar Tamby, Gallinda-agare claimed by Marisel, Kahatagahamulahena claimed by Agilis Appu, Dewala land claimed by Patiranalage Pinhamy, Timbirigahamulahena claimed by ditto, Diwulgahamulawatta claimed by Kaluairuppuwe Raphael and others ; on the east by Delgahawela claimed by Appusinnō and others ; on the south by Kohombagahamulawatta claimed by Punchappuhamy and others, Diulgahamulawatta claimed by Agilis Appu, Paragahamulahena claimed by ditto, Gallinda-agara claimed by Marisal, Gallinda-agarehena claimed by Moona Kawanna Neina Hadjiyar Tamby ; on the west by the village limit of Kamburugoda.



Scale of 4 Chains to an Inch.

Situation : Minuwangomuwa village in Mēda Pattu West of Kurunegala District of North-Western Province.

Preliminary plan 301.

Lot.	Name of Land.	Extent.		
		A.	R.	P.
1a ..	Nugawelagawahenyaya (road)	0	0	38
3a ..	Galanda-agara (road)	0	0	20
4d ..	Kahatagahamulahena (road)	0	1	2
4e ..	Do.	0	1	6
7a ..	Dewalelanda (road)	0	0	30
17a ..	Arokagahawatta (road)	0	0	14
		<u>1</u>	<u>0</u>	<u>30</u>

Block survey sheets I 17 & I 17
20 & I 28

Surveyor-General's Office,
Colombo, October 25, 1909.
3,627

J. B. M. RIDOUT,
for Surveyor-General.
Kurunegala S. O. 78—1909

Notice under "The Waste Lands Ordinances of 1897, 1899, 1900, and 1903."

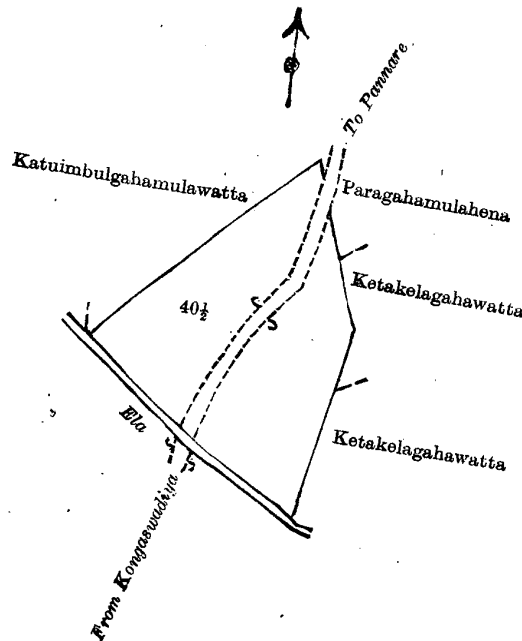
TAKE notice that unless within three months from November 19, 1909, the persons, if any, who claim any interest in the land hereinafter mentioned make claim in person or in writing to the said land or to some interest therein to J. G. Fraser, Esq., Special Officer appointed under section 28 of "The Waste Lands Ordinances, 1897, 1899, 1900, and 1903," at his office at Fort, Colombo :

Such Special Officer, in pursuance of the powers vested in him by the said Ordinances, will declare by writing under his hand that the land, to which no claim has been made, is the property of the Crown.

J. G. FRASER,
Special Officer.

Description of the Land referred to.

The land commonly called or known as Mawatakumburapillewa or Etambagahahena (cemetery), situate in the village of Pannare, in the Pitigal korale of the Katugampola hatpattu of the Kurunegala District, in the North-Western Province, containing in extent 2 acres 1 rood and 11 perches, shown as lot 40½ in preliminary plan 248 and in the annexed diagram therefrom, and bounded as follows : on the north by Katuimbulgahamulawatta sold by the Crown to Jayasinhe Mudiyansele Ranhamy, *ex-Korala*, Paragahamulahena sold by the Crown to Ratnayake Mudiyansele Herathamy and two others ; on the east by Ketakelagahawatta sold by the Crown to Ratnayaka Mudiyansele Ran Menika of Pannare, Ketakelagahawatta sold by the Crown to Siyambalapitiya Arachchige Grigoris Appuhamy of Pannare ; on the south by an *ela* ; on the west by Katuimbulgahamulawatta sold by the Crown to Jayasinhe Mudiyansele Ranhamy, *ex-Korala*.



Scale of 4 Chains to an Inch.

Situation : Pannare village in Pitigal korale of Kurunegala District.

Preliminary plan 248.

Lot.	Name of Land.	Extent.	
		A.	R. P.
40½	Mawatakumburapillewa <i>alias</i> Etambagahahena (cemetery)	2	1 11
Surveyor-General's Office, Colombo, August 26, 1908. 3,628		Field sheet I 17 25 J. B. M. RIDOUT, for Acting Surveyor-General. Kurunegala S. O. 79—1909.	

FINAL ORDERS.

Order under Section 2 of "The Waste Lands Ordinances of 1897, 1899, 1900, and 1903," declaring Lands to be Crown Property.

In the matter of the lands commonly called or known as Nugagahalandehena, Moragahalandehena, part of Dambagahakumbura (encroachment), &c., situate in the village of Puliyankulama, in the Pahalakende tulana of the Kende korale of the Nuwaragam palata, in the North-Central Province, and of "The Waste Lands Ordinances of 1897, 1899, 1900, and 1903."

THE notice required by section 1 of "The Waste Lands Ordinances of 1897, 1899, 1900, and 1903," having been duly published in manner prescribed by that section in respect of the above-named lands (*vide* Notice No. 3,449), and no claim having been made to the said lands or to any interest therein within the period of three months from the date specified in the said notice, I, Walter Ernest Wait, Special Officer appointed under section 28 of the said Ordinances, under and by virtue of the powers vested in me in that behalf by section 2 of the said Ordinances, do hereby on September 10, 1909, order and declare that the said lands, as more fully described herein below, situate in the village of Puliyankulama, in the Pahalakende tulana of the Kende korale of the Nuwaragam palata, in the North-Central Province, and shown as lots 1, 9, 11, 15, 16, 17, 18, and 19 in preliminary plan 554 and in the annexed diagram, and containing in extent 280 acres 1 rood and 15 perches, are the property of the Crown.

Description of the Lands referred to.

The following lots situated in the village of Puliyankulama, in the Pahalakende tulana of the Kende korale of the Nuwaragam palata, in the North-Central Province, as described in the annexed diagram:—

Preliminary plan 554.

Lot.	Name of Land.	Extent.	
		A.	R. P.
1	Nugagahalandehena, Moragahalandehena	183	1 12
9	Part of Dambagahakumbura (encroachment)	0	0 6
11	Part of Dombagahakumbura (encroachment) (bund reservation)	0	0 6
15	Tisbamba (and bund reservation)	1	3 15
16	Siyambalagahawatta	0	3 30
17	Ehetugahamukalana	88	0 36
18	Weeragahahena	3	2 27
19	Road	2	1 3
		280	1 15

and bounded as follows : on the north by the village limit of Welewa ; on the east by the village limit of Siyambalagaswewa ; on the south by the village limit of Kallanchiya ; on the west by the village limit of Talgehewa.

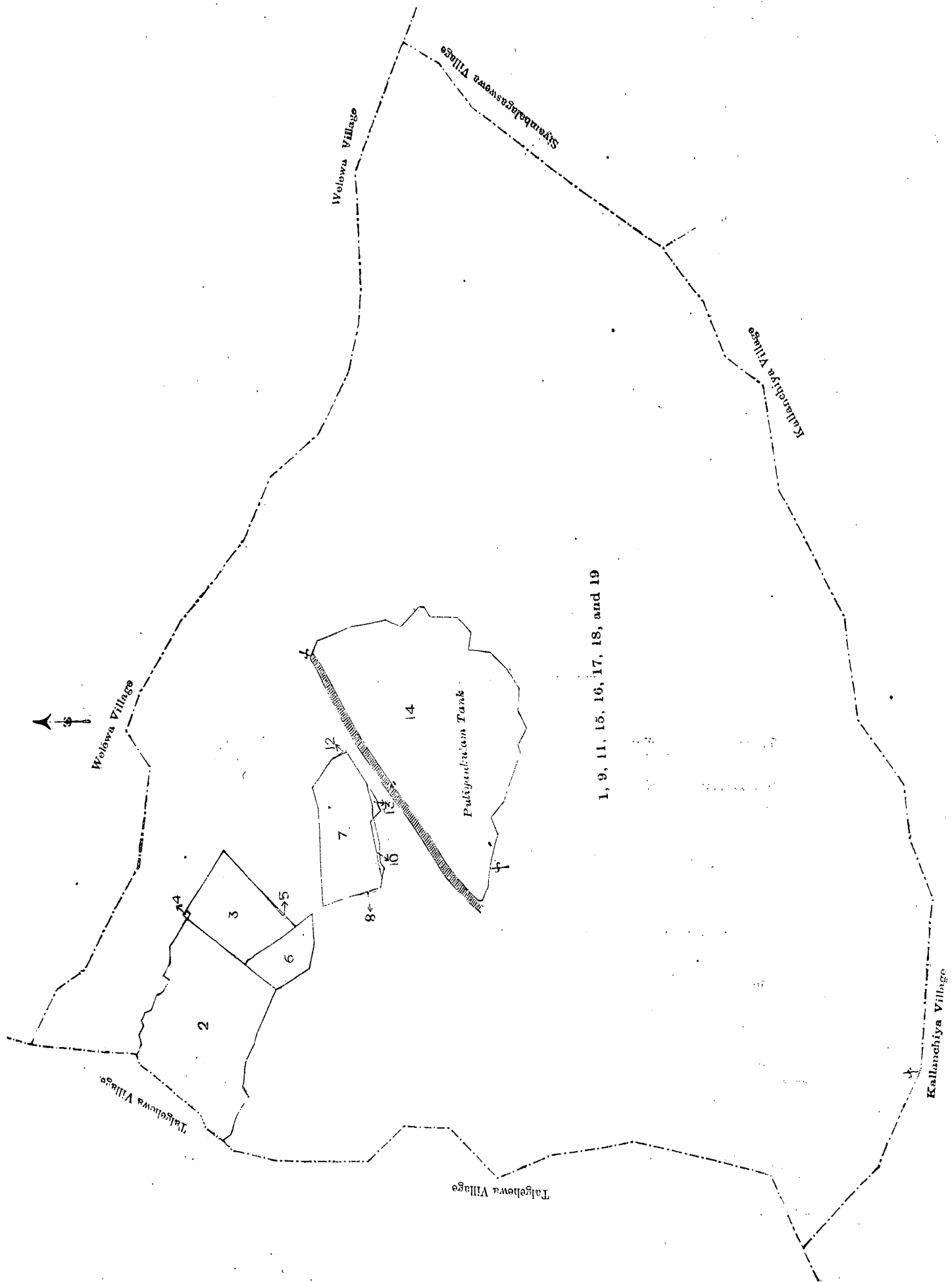
NOTE.—The following lots lying within the above boundaries are excluded from this order, and their aggregate acreage of 35 acres 1 rood and 25 perches is not included in the acreage of 280 acres 1 rood and 15 perches given above:—

Preliminary plan 554.

Lot.	Name of Land.	Extent.	
		A.	R. P.
2	Migahakumbura	8	3 38
3	Part of T. P. 214,900	3	0 20
4	Do.	0	0 2
5	Part of Migahakumbura (encroachment)	0	0 2
6	Parts of T. Ps. 214,900 and 223,418	1	1 8
7	Parts of T. Ps. 188,755 and 188,756	3	2 35
8	Part of Dambagahakumbura (encroachment)	0	0 6
10	Do.	0	0 11
12	Part of T. P. 188,755	0	0 1
13	Do.	0	0 9
14	Puliyankulamewewa (tank)	18	0 13
		35	1 25

September 10, 1909.

W. E. WAIT,
Special Officer.



Scale of 8 Chains to an Inch.

Situation: Puliyankulama village in Pahalakende tulana of Kende korale of Nuwaragam palata in Nuwarakalawiya District.

Preliminary plan 554.

Lot.	Name of Land.	Extent.		
		A.	R.	P.
1	Nugagahalandehena, Moragahalandehena	183	1	12
9	Part of Dambagahakumbura (encroachment)	0	0	6
11	Part of Dambagahakumbura (encroachment) (bund reservation)	0	0	6
15	Tisbamba (and bund reservation)	1	3	15
16	Siyambalagahawatta	0	3	30
17	Ehetugahamukalana	88	0	36
18	Weeragahahena	3	2	27
19	Road	2	1	3
		<hr/>	<hr/>	<hr/>
		280	1	15

Lots excluded.

2	Meegahakumbura	8	3	38
3	Part of T. P. 214,900	3	0	20
4	Do.	0	0	2
5	Portion of Migahakumbura (encroachment)	0	0	2
6	Parts of T. Ps. 214,900 and 223,418	1	1	8
7	Parts of T. Ps. 188,755 and 188,756	3	2	35
8	Portion of Dambagahakumbura (encroachment)	0	0	6
10	Do.	0	0	11
12	Part of T. P. 188,755	0	0	1
13	Do.	0	0	9
14	Puliyankulamewewa (tank)	18	0	13
		<hr/>	<hr/>	<hr/>
		35	1	25

Field sheets C 25, C 25, F 5, and F 5
58 59 3 2

Surveyor-General's Office,
Colombo, April 26, 1909.

Anuradhapura S. O. 592

J. B. M. RIDOUT,
for Acting Surveyor-General.

**Order under Section 2 of "The Waste Lands Ordinances of 1897, 1899, 1900, and 1903,"
declaring Lands to be Crown Property.**

In the matter of the lands commonly called or known as Millagahamukalana, Wewagawamukalana, Dambagahabinyayehena, Kadurugahahenyaya, Kudagamakele, Millagahahena, Kiriyagahodahena, Wanagawagodahena, Hikgahahena, Nugagahahena, Kiriyagahahena, &c., situate in the village of Ikirigollewa, in the Pahalawewu tulana of the Kende korale of the Nuwaragam palata, in the North-Central Province, and of "The Waste Lands Ordinances of 1897, 1899, 1900, and 1903."

THE notice required by section 1 of "The Waste Lands Ordinances of 1897, 1899, 1900, and 1903," having been duly published in manner prescribed by that section in respect of the above-named lands (*vide* Notice No. 3,469), and no claim having been made to the said lands or to any interest therein within the period of three months from the date specified in the said notice, I, Howard Orme Fox, Special Officer appointed under section 28 of the said Ordinances, under and by virtue of the powers vested in me in that behalf by section 2 of the said Ordinances, do hereby on September 17, 1909, order and declare that the said lands, as more fully described herein below, situate in the village of Ikirigollewa, in the Pahalawewu tulana of the Kende korale of the Nuwaragam palata, in the North-Central Province, and shown as lots 1, 2, 2a, 3, 5, 6, 7, 10, 11, and 12 in preliminary plan 536 and in the annexed diagram, and containing in extent 1,062 acres 2 roods and 28 perches, are the property of the Crown.

Description of the Lands referred to.

The following lots situated in the village of Ikirigollewa, in the Pahalawewu tulana of the Kende korale of the Nuwaragam palata, in the North-Central Province, as described in the annexed diagram :—

Preliminary plan 536.

Lot.	Name of Land.	Extent.		
		A.	R.	P.
1	Millagahamukalana, Wewagawamukalana	792	0	19
2	Dambagahabinyayehena, Kadurugahahenyaya	123	3	21
2a	Kudagamakele	2	1	7
3	Millagahahena	5	2	10
5	Kirigahagodahena	6	2	34
6	Wanagawagodahena, Hikgahahena, Nugagahahena, Kiriyagahahena, Millagahahena	116	3	6
7	Ikirigollewe tisbamba	1	0	33
10	Wewagawamukalana	4	1	2
11	Roads	1	3	22
12	Do.	7	3	34
		1,062	2	28

and bounded as follows : on the north by the village limit of Wahamalgollewa, the village limit of Kekirigodiyagama ; on the east by the village limit of Kekirigodiyagama, the village limit of Kadahatuwewa, the village limit of Kumbukgollewa ; on the south by the village limit of Ginikatuwewa, the village limit of Namadagaswewa ; on the west by the village limit of Bogaswewa, the village limit of Wahamalgollewa.

NOTE.—The following lots lying within the above boundaries are excluded from this order, and their aggregate acreage of 66 acres and 15 perches is not included in the acreage of 1,062 acres 2 roods and 28 perches given above :—

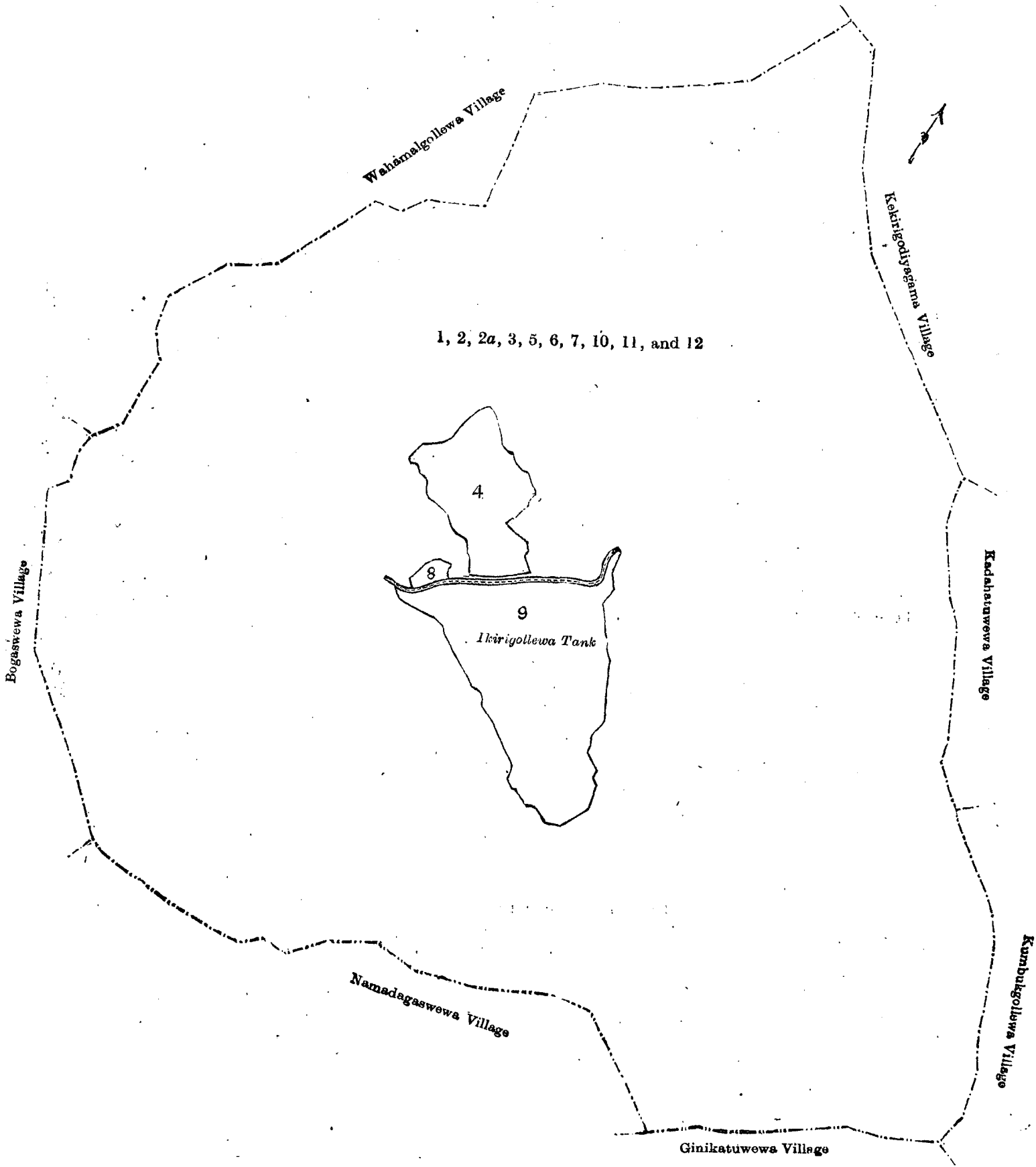
Preliminary plan 536.

Lot.	Name of Land.	Extent.		
		A.	R.	P.
4	Ikirigollewewela	17	3	15
8	Siyambalagahawatta	1	0	11
9	Ikirigollewawewa	47	0	29
		66	0	15

H. O. Fox,
Special Officer.

September 17, 1909.

[For Diagram see page 1648.]



Scale of 16 Chains to an Inch.

Situation : Ikirigollewa village in Kende korale of Nuwaragam palata.

Preliminary plan 536.

Lot.	Name of Land.	Extent.		
		A.	R.	P.
1 ..	Millagahamukalana, Wewagawamukalana ..	792	0	19
2 ..	Dambagahabinyayehena, Kadurugahahenyaya ..	123	3	21
2a ...	Kudagamakele ..	2	1	7
3 ...	Millagahahena ..	5	2	10
5 ..	Kirigahagodahena ..	6	2	34
6 ..	Wanagawagodahena, Hikgahahena, Nugagahahena, Kiriayahahena, Millagahahena ..	116	3	6
7 ..	Ikirigollewe tisburya ..	1	0	33
10 ..	Wewagawamukalana ..	4	1	2
11 ..	Roads ..	1	3	22
12 ..	Do. ..	7	3	34
		1,062 2 28		

Lots excluded.

4 ..	Ikirigollewewela ..	17	3	15
8 ..	Siyambalagahawatta ..	1	0	11
9 ..	Ikirigollewawewa ..	47	0	29
		66 0 15		

Field sheets F 5, F 5⁵, F 9, F 8—16, C 56—54, & C 57²⁴ & C 57²⁵

Surveyor-General's Office,
Colombo, May 12, 1909.
Anuradhapura S. O. 593

J. B. M. RIDOUT,
for Acting Surveyor-General.

**Order under Section 2 of "The Waste Lands Ordinances of 1897, 1899, 1900, and 1903,"
declaring Lands to be Crown Property.**

In the matter of the lands commonly called or known as Palugahanukalana, Ehetugahamukalana, Ehetugahahenyaya, and Kongahalandehena, &c., situate in the village of Kekirigodiyagama in the Pahalawewu tulana of the Kende korale of the Nuwaragam palata, in the North-Central Province, and of "The Waste Lands Ordinances of 1897, 1899, 1900, and 1903."

THE notice required by section 1 of "The Waste Lands Ordinances of 1897, 1899, 1900, and 1903," having been duly published in manner prescribed by that section in respect of the above-named lands (*vide* Notice No. 3,458), and no claim having been made to the said lands or to any interest therein within the period of three months from the date specified in the said notice, I, Walter Ernest Wait, Special Officer appointed under section 28 of the said Ordinances, under and by virtue of the powers vested in me in that behalf by section 2 of the said Ordinances, do hereby on September 9, 1909, order and declare that the said lands, as more fully described herein below, situate in the village of Kekirigodiyagama, in the Pahalawewu tulana of the Kende korale of the Nuwaragam palata, in the North-Central Province, and shown as lots 1, 2, streams, roads, and lot 12 in preliminary plan No. 531 and in the annexed diagram, and containing in extent 747 acres, 3 roods and 9 perches, are the property of the Crown.

Description of the Lands referred to.

The following lots situated in the village of Kekirigodiyagama, in the Pahalawewu tulana of the Kende korale of the Nuwaragam palata, in the North-Central Province, as described in the annexed diagram:—

Preliminary plan 531.

Lot.	Name of Land.	Extent.		
		A.	R.	P.
1 ..	Palugahanukalana and Ehetugahamukalana ..	634	3	24
2 ..	Ehetugahahenyaya and Kongahalandehena ..	100	3	27
— ..	Streams ..	7	2	9
— ..	Roads ..	4	1	14
12 ..	Island ..	0	0	15
		747 3 9		

and bounded as follows ; on the north by the Kadahatu-oya ; on the east by the Kadahatu-oya, the boundary of the Kadawat korale, the village limit of Kadahatuwewa ; on the south by the village limit of Kadahatuwewa, the village limit of Ikirigollewa, the village limit of Wahamalgollewa ; on the west by the village limit of Kanugehewa.

NOTE.—The following lots lying within the above boundaries are excluded from this order, and their aggregate acreage of 20 acres 2 roods and 5 perches is not included in the acreage of 747 acres 3 roods and 9 perches given above :—

Preliminary plan 531.

Lot.	Name of Land.	Extent.		
		A.	R.	P.
3	Parts of T. Ps. 159,788 and 118,594 ..	6	2	3
4	Part of Nugagahawela (encroachment) ..	0	0	11
5	Parts of T. Ps. 159,788 and 118,594 ..	1	0	13
6	Part of T. P. 118,594 ..	0	0	1
7	Part of Nugagahawela (encroachment) ..	0	0	18
8	Part of T. P. 118,594 ..	0	0	1
9	Part of Nugagahawela (encroachment) ..	0	0	8
10	Part of T. P. 118,594 ..	0	0	5
11	Kekirigodiyagamawewa (tank) ..	12	2	25
		20	2	5

September 9, 1909.

W. E. WAIT,
Special Officer.

[For Diagram see page 1651.]

Situation : Kekirigodiyagama village in Kende korale of Nuwaragampalata.

Preliminary plan 531.

Lot.	Name of Land.	Extent.		
		A.	R.	P.
1	Palugahamukalana and Ehetugahamukalana	634	3	24
2	Ehetugahahenyaya and Kongahalandehona	100	3	27
—	Streams	7	2	9
—	Roads	4	1	14
12	Island	0	0	15
		747	3	0
<i>Lots excluded.</i>				
3	Parts of T. Ps. 159,788 and 118,594	6	2	3
4	Part of Nugagahawola (encroachment)	0	0	11
5	Parts of T. Ps. 159,788 and 118,594	1	0	13
6	Part of T. P. 118,594	0	0	1
7	Part of Nugagahawola (encroachment)	0	0	18
8	Part of T. P. 118,594	0	0	1
9	Part of Nugagahawola (encroachment)	0	0	8
10	Part of T. P. 118,594	0	0	5
11	Kekirigodiyagamawewa (tank)	12	2	25
		20	2	5

Field sheets C²⁴, C²⁵, C²⁵, & F⁵
64, 49, 37, & F 1

Surveyor-General's Office,
Colombo, April 30, 1909.
Anuradhapura S. O. 594

J. B. M. RIDOUT,
for Agent Surveyor-General.