

# Ceylon Government Gazette

Published by Authority.

No. 6,342 — FRIDAY, NOVEMBER 26, 1909.

PART I.—General: Minutes, Proclamations, Appointments, and General Government Notifications.  
PART II.—Legal and Judicial.

PART III.—Provincial Administration.  
PART IV.—Land Settlement.  
PART V.—Mercantile, Marine, Municipal, Local, &c.

*Separate paging is given to each Part in order that it may be filed separately.*

## Part IV.—Land Settlement.

	PAGE		PAGE
* Preliminary Notices ...	1653	Final Orders ...	1664

### PRELIMINARY NOTICES.

#### Notice under "The Waste Lands Ordinances of 1897, 1899, 1900, and 1903."

TAKE notice that unless within three months from November 26, 1909, the persons, if any, who claim any interest in the lands hereinafter mentioned or in any one or more of such lands or to some interest therein make claim in person or in writing to the said lands or any of them or to some interest therein to W. E. WAIT, Esq., Special Officer appointed under section 28 of "The Waste Lands Ordinances, 1897, 1899, 1900, and 1903," at his office at Fort, Colombo:

Such Special Officer, in pursuance of the powers vested in him by the said Ordinances, will declare by writing under his hand that the said lands or such of them, as to which no claim has been made, are the property of the Crown.

W. E. WAIT,  
Special Officer.

#### *Description of the Lands referred to.*

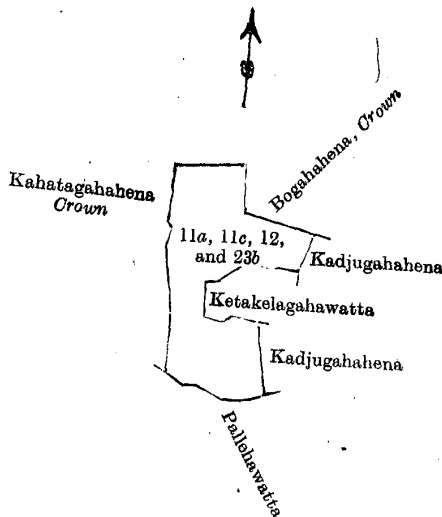
The following lots situated in the village of Sapugahayaya, in the East Giruwa pattu of the Hambantota District, in the Southern Province, as described in the annexed diagrams:—

#### I.

#### Preliminary plan 394.

Lot.	Name of Land.	Extent.
		A. R. P.
11a	Ketakelagahawatta ...	0 2 17
11c	Ketakelagahawattahena	1 0 9
12	Bogahawatta	1 0 18
23b	Ketakelagahawattahena	1 2 4
		4 1 8

and bounded as follows: on the north by Kahatagahahena declared to be Crown property under the Waste Lands Ordinances, Bogahahena declared to be Crown property under the Waste Lands Ordinances; on the east by Kadjugahahena claimed by Weerakkutti Vitaranage Maddumma Appu, Ketakelagahawatta claimed by Vitaranage Don Siman, Kadjugahahena claimed by Weerakkutti Vitaranage Maddumma Appu; on the south by Pallehawatta claimed by Weerakkutti Vitaranage Maddumma Appu; on the west by Kahatagahahena declared to be Crown property under the Waste Lands Ordinances.



Scale of 8 Chains to an Inch.

Situation: Sapugahayaya village in East Giruwa pattu of Hambantota District in the Southern Province.

Preliminary plan 394.

Lot.	Name of Land.	Extent.	
		A.	R. P.
11a ..	Ketakelagahawatta ..	0	2 17
11c ..	Ketakelagahawattahena ..	1	0 9
12 ...	Bogahawatta ..	1	0 18
23b ..	Ketakelagahawattahena ..	1	2 4
		<u>4</u>	<u>1 8</u>

Fied sheet P <sup>11</sup>/<sub>2-10</sub>

Surveyor-General's Office,  
Colombo, October 12, 1909.

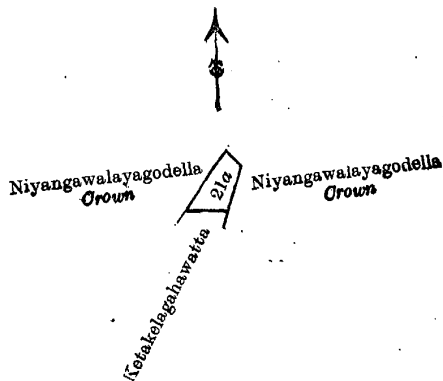
J. B. M. ... OUT,  
for Surveyor-General.

II.

Preliminary plan 394.

Lot.	Name of Land.	Extent.	
		A.	R. P.
21a ..	Ketakelagahawatta ..	0	1 20

and bounded as follows: on the north and east by Niyangawalayagodella declared to be Crown property under the Waste Lands Ordinances; on the south by Ketakelagahawatta claimed by Gamattige Heen Baba; on the west by Niyangawalayagodella declared to be Crown property under the Waste Lands Ordinances.



Scale of 8 Chains to an Inch.

Situation : Sapugahayaya village in East Giruwa pattu of Hambantota District in the Southern Province.  
Preliminary plan 394.

Lot.	Name of Land.	Extent. A. R. P.
21a ..	Ketakelagahawatta ..	0 1 20

Field sheet P <sup>11</sup> 2—10

Surveyor-General's Office,  
Colombo, October 12, 1909.

J. B. M. RIDOUT,  
for Surveyor-General.

## III.

Preliminary plan 394.

Lot.	Name of Land.	Extent. A. R. P.
23p ..	Manugewattekella ..	0 1 14

and bounded as follows : on the north, east, south, and west by Manugawattagodahena declared to be Crown property under the Waste Lands Ordinance.



Manugawattagodahena

23p Crown

Scale of 8 Chains to an Inch.

Situation : Sapugahayaya village in East Giruwa pattu of Hambantota District in the Southern Province.

Lot.	Name of Land.	Extent. A. R. P.
23p ..	Manugewattekella ..	0 1 14

Field sheet P <sup>11</sup> 2—10

Surveyor-General's Office,  
Colombo, October 12, 1909.

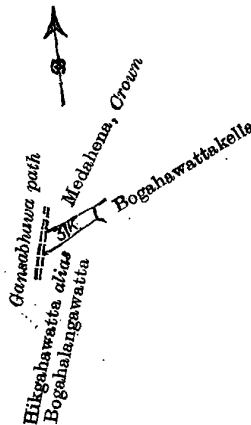
J. B. M. RIDOUT,  
for Surveyor-General.

## IV.

Preliminary plan 394.

Lot.	Name of Land.	Extent. A. R. P.
31k ..	Bogahawattahena ..	0 0 26

and bounded as follows : on the north by Medahena declared to be Crown property under the Waste Lands Ordinances ; on the east by Bogahawattakella claimed by Wickramage Anagahamy and others ; on the south by Higgahawatta *alias* Bogahalangawatta claimed by Vitaranage Peneris ; on the west by a Gansabhawa path.



Scale of 8 Chains to an Inch.

Situation : Sapugahayaya village in East Giruwa pattu of Hambantota District in the Southern Province.

Lot.	Name of Land.	Extent. A. R. P.
31k ..	Bogahawattahena ..	0 0 26

Field sheet P <sup>11</sup> 18—26

Surveyor-General's Office,  
Colombo, October 12, 1909.

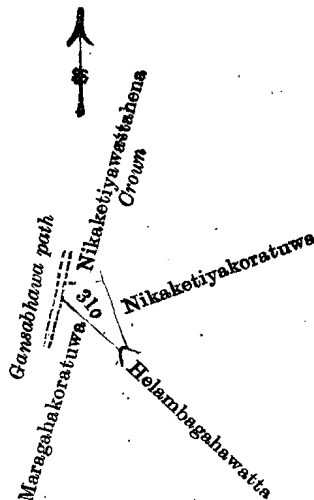
J. B. M. RIDOUT,  
for Surveyor-General.

V.

Preliminary plan 394.

Lot.	Name of Land.	Extent. A. R. P.
31o ..	Maragahawatta ..	0 1 17

and bounded as follows : on the north by Nikaketiawattahena declared to be Crown property under the Waste Lands Ordinances ; on the east by Nikaketi yakoratuwa claimed by Urawelagey Babahami, Helambagahawatta claimed by Urawelage Andris ; on the south by Maragahakoratuwa claimed by Vitaranage Punchi Appu ; on the west by a Gansabhawa path.



Scale of 8 Chains to an Inch.

Situation : Sapugahayaya village in East Giruwa pattu of Hambantota District in the Southern Province.  
Preliminary plan 394.

Lot.	Name of Land.	Extent. A. R. P.
31o ..	Maragahawatta ..	0 1 17

Field sheet P 11  
18-26

Surveyor-General's Office,  
Colombo, October 12, 1909.

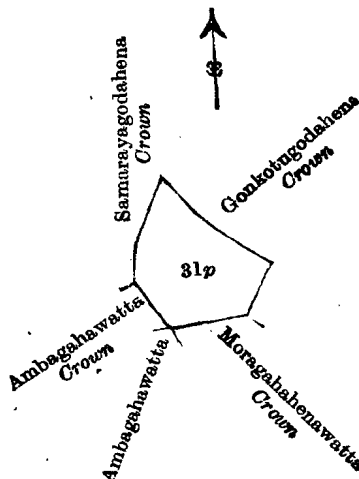
J. B. M. RIDOUT,  
for Surveyor-General.

VI.

Preliminary plan 394.

Lot.	Name of Land.	Extent. A. R. P.
31p ..	Nikaketiayahena or Kahatagahawatta ..	2 0 20

and bounded as follows : on the north and east by Gonkotugodahena declared to be Crown property under the Waste Lands Ordinances, on the south by Moragahahenawatta declared to be Crown property under the Waste Lands Ordinances, Ambagahawatta claimed by Vitaranage Watuhamy ; on the west by Ambagahawatta declared to be Crown property under the Waste Lands Ordinances, Samarayagodahena declared to be Crown property under the Waste Lands Ordinances.



Scale of 8 Chains to an Inch.

Situation : Sapugahayaya village in East Giruwa pattu of Hambantota District in the Southern Province.

Preliminary plan 394.

Lot.	Name of Land.	Extent. A. R. P.
31p	Nikaketiyahena or Kahatagahawatta	2 0 20

Field sheet P <sup>11</sup><sub>18—26</sub>

Surveyor-General's Office,  
Colombo, October 12, 1909.  
3,629

J. B. M. RIDOUT,  
for Surveyor-General.  
Hambantota S. O. 94—1909

**Notice under "The Waste Lands Ordinances of 1897, 1899, 1900, and 1903."**

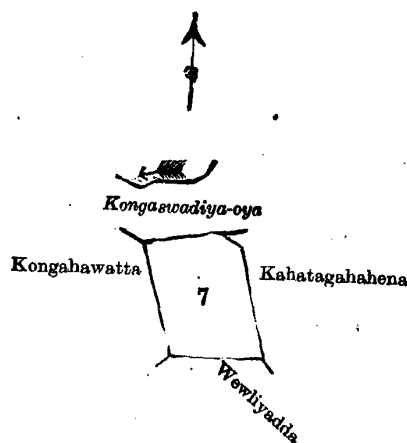
TAKE notice that unless within three months from November 26, 1909, the persons, if any, who claim any interest in the land hereinafter mentioned make claim in person or in writing to the said land or to some interest therein to J. G. Fraser, Esq., Special Officer appointed under section 28 of "The Waste Lands Ordinances, 1897, 1899, 1900, and 1903," at his office at Fort, Colombo :

Such Special Officer, in pursuance of the powers vested in him by the said Ordinances, will declare by writing under his hand that the land, to which no claim has been made, is the property of the Crown.

J. G. FRASER,  
Special Officer.

*Description of the Land referred to.*

The land commonly called or known as Wewliyadda (swamp), situate in the village of Kongaswadiya, in the Pitigal korale of the Katugampola hatpattu of the Kurunegala District, in the North-Western Province, containing in extent 2 roods and 19½ perches, shown as lot 7 in preliminary plan 249, and in the annexed diagram therefrom, and bounded as follows : on the north by the Kongaswadiya-oya ; on the east by Kahatagahahena sold by the Crown to Waranakulasuriya Juhampulige Pedru Fernando Mupurala of Nainamaddama ; on the south by Wewliyadda sold by the Crown to Herat Mudiyansele Velum Appuhamy and another ; on the west by Kongahawatta claimed by Pitchi Tamby.



Scale of 4 Chains to an Inch.

Situation : Kongaswadiya village in Pitigal korale of Kurunegala District.

Preliminary plan 249.

Lot.	Name of Land.	Extent. A. R. P.
7	Wewliyadda (swamp)	0 2 19½

Field sheet : village plan I <sup>17</sup><sub>33</sub>

Surveyor-General's Office,  
Colombo, October 25, 1909.  
3,630

J. B. M. RIDOUT,  
for Surveyor-General.  
Kurunegala S. O. 80—1909

**Notice under "The Waste Lands Ordinances of 1897, 1899, 1900, and 1903."**

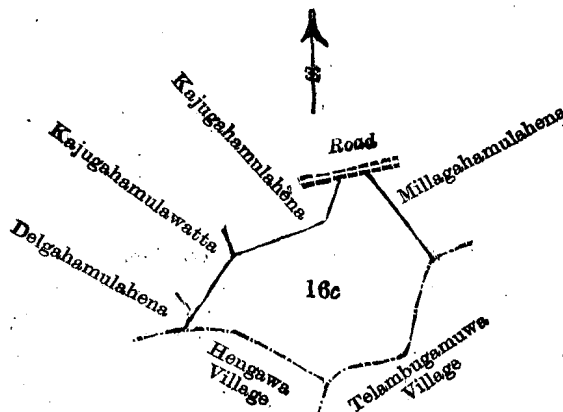
TAKE notice that unless within three months from November 26, 1909, the persons, if any, who claim any interest in the land hereinafter mentioned make claim in person or in writing to the said land or to some interest therein to J. M. Davies, Esq., Special Officer appointed under section 28 of "The Waste Lands Ordinances, 1897, 1899, 1900, and 1903," at his office at Fort, Colombo :

Such Special Officer, in pursuance of the powers vested in him by the said Ordinances, will declare by writing under his hand that the land, to which no claim has been made, is the property of the Crown.

J. M. DAVIES,  
Special Officer.

*Description of the Land referred to.*

The land commonly called or known as Puswelkelemukalana, situated in the village of Alawgedara, in the Meda Pattu Korale West of the Katugampola hatpattu of the Kurunegala District, in the North-Western Province, containing in extent 5 acres and 32 perches, shown as lot 16c in preliminary plan 328, and in the annexed diagram, and bounded as follows: on the north by a road Millagahamulahena claimed by Randunu Pataneralage Siyatuhamy Vedarala and others; on the east by the village limit of Telambugamuwa; on the south by the village limit of Hengawa; on the west by Delgahamulahena claimed by Randunu Pataneralage Siyatuhamy, Kajugahamulawatta claimed by Randunu Pataneralage Mudalihamy, Kajugahamulahena claimed by ditto.



Scale of 8 Chains to an Inch.

Situation : Alawgedera village in Meda Pattu West Korale of Kurunegala District.

Preliminary plan 328.

Lot.	Name of Land.	Extent. A. R. P.
16c	Puswelkelemukalana.	5 0 32

Field sheet : village plan I 21—22, 29—30

Surveyor-General's Office,  
Colombo, October 22, 1909.  
3,631

J. B. M. RIDOUT,  
for Surveyor-General.  
Kurunegala S. O. 81—1909

**Notice under "The Waste Lands Ordinances of 1897, 1899, 1900, and 1903."**

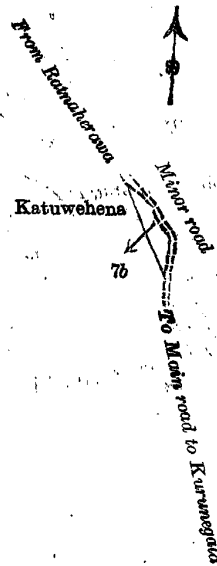
TAKE notice that unless within three months from November 26, 1909, the persons, if any, who claim any interest in the land hereinafter mentioned make claim in person or in writing to the said land or to some interest therein to W. E. Wait, Esq., Special Officer appointed under section 28 of "The Waste Lands Ordinances, 1897, 1899, 1900, and 1903," at his office at Fort, Colombo :

Such Special Officer, in pursuance of the powers vested in him by the said Ordinances, will declare by writing under his hand that the land, to which no claim has been made, is the property of the Crown.

W. E. WAIT,  
Special Officer.

*Description of the Land referred to.*

The land commonly called or known as Iriyagolleemukalana, situated in the village of Metiyagane, in the Dambadeni Udukaha Korale West of the Dambadeni hatpattu of the Kurunegala District, in the North-Western Province, containing in extent 38 perches, shown as lot 7b in preliminary plan 239, and in the annexed diagram, and bounded as follows: on the north and east by the minor road from Ratnageruwa to the main road to Kurunegala; on the south and west by Katuwehena claimed by William Gunatilaka of Halgampitiya.



Scale of 8 Chains to an Inch.

Situation: Metiyagane village in Dambadeni Udukaha Korale West of Kurunegala District.

Preliminary plan 239.

Lot.	Name of Land.	Extent. A. R. P.
76	Iriyagolle mukalana	0 0 38

Sheet I 18  
19—27

Surveyor-General's Office,  
Colombo, September 7, 1909.  
3,632

J. B. M. RIDOUT,  
for Surveyor-General.  
Kurunegala S. O. 82—1909

**Notice under "The Waste Lands Ordinances of 1897, 1899, 1900, and 1903."**

TAKE notice that unless within three months from November 26, 1909, the persons, if any, who claim any interest in the lands hereinafter mentioned or in any one or more of such lands make claim in person or in writing to the said lands or any of them or to some interest therein to J. G. Fraser, Esq., Special Officer appointed under section 28 of "The Waste Lands Ordinances of 1897, 1899, 1900, and 1903," at his office at Fort, Colombo:

Such Special Officer, in pursuance of the powers vested in him by the said Ordinances, will declare by writing under his hand that the said lands or such of them, as to which no claim has been made, are the property of the Crown.

J. G. FRASER,  
Special Officer.

*Description of the Lands referred to.*

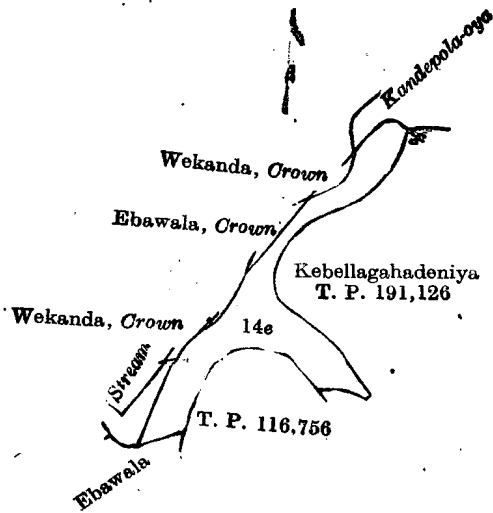
The following lots situated in the village of Kaliyavadana, in the Pitigal korale of the Katugampola hatpattu of the Kurunegala District, in the North-Western Province, as described in the annexed diagrams:—

I.

Preliminary plan 251.

Lot.	Name of Land.	Extent. A. R. P.
14a	Ebawala (stream)	0 2 34

and bounded as follows: on the north by the Kandepola-oya; on the east by Kebellagahadeniya (T. P. 191,126); on the south by Kebellagahadeniya (T. P. 191,126), T. P. 116,756, Ebawala sold by the Crown; on the west by a stream, Wekanda claimed by the Crown, Ebawala claimed by the Crown, Wekanda claimed by the Crown.



Scale of 4 Chains to an Inch.

Situation : Kaliyawadana village in Pitigal korale of Kurunegala District.

Preliminary plan 251.

Lot.	Name of Land.	Extent. A. R. P.
14e	Ebawala (stream)	0 2 34

Village plan I <sup>7</sup>/<sub>33</sub>

Surveyor-General's Office,  
Colombo, October 27, 1909.

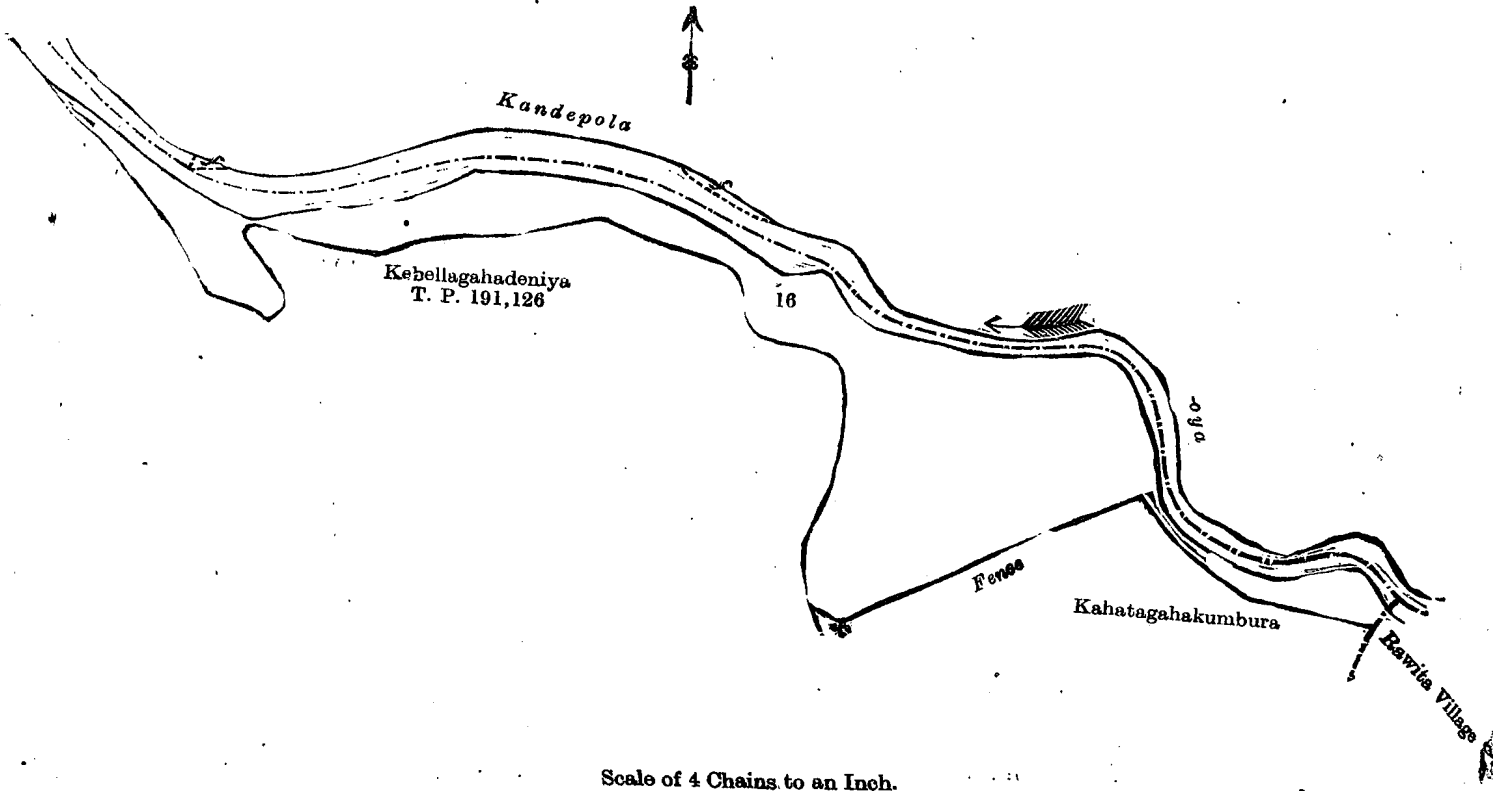
J. B. M. RIDOUT,  
for Surveyor-General.

II.

Preliminary plan 251.

Lot.	Name of Land.	Extent. A. R. P.
16	Kebellagahadeniya	5 0 14

and bounded as follows : on the north by the Kandepola-oya ; on the east by the village limit of Rawita ; on the south by Kahatagahakumbura claimed by Baronchi Naide and others, Kebellagahadeniya (T. P. 191,126) ; on the west by Kebellagahadeniya (T. P. 191,126).



Scale of 4 Chains to an Inch.



Situation : Kaliyawadana village in Pitigal korale of Kurunegala District.

Preliminary plan 251.

Lot.	Name of Land.	Extent. A. R. P.
16	Kebellagahadeniya ..	5 0 14

Village plan I 7 33

Surveyor-General's Office,  
Colombo, October 27, 1909.  
3,633

J. B. M. RIDOUT,  
for Surveyor-General.  
Kurunegala S. O. 83—190

**Noties under "The Waste Lands Ordinances of 1897, 1899, 1900, and 1903."**

TAKE notice that unless within three months from November 26, 1909, the persons, if any, who claim any interest in the lands hereinafter mentioned or in any one or more of such lands or to some interest therein make claim in person or in writing to the said lands or any of them or to some interest therein to J. M. Davies, Esq., Special Officer appointed under section 28 of "The Waste Lands Ordinances, 1897, 1899, 1900, and 1903," at his office at Fort, Colombo :

Such Special Officer, in pursuance of the powers vested in him by the said Ordinances, will declare by writing under his hand that the said lands or such of them, as to which no claim has been made, are the property of the Crown.

J. M. DAVIES,  
Special Officer.

*Description of the Lands referred to.*

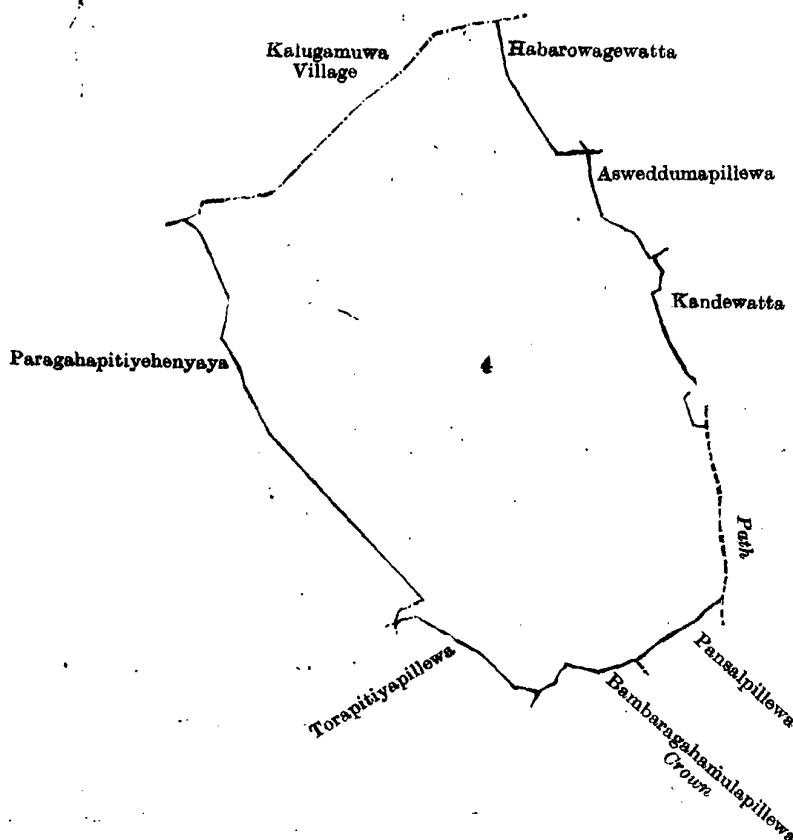
The following lots situated in the village of Pugalla, in the Dewamedu Udukaha korale of the Dewamedu hatpattu of the Kurunegala District, in the North-Western Province, as described in the annexed diagrams :—

I.

Preliminary plan 406.

Lot.	Name of Land.	Extent. A. R. P.
4	Kellamalakanda ..	42 2 39

and bounded as follows : on the north by the village limit of Kalugamuwa ; on the east by Habarowagewatta claimed by Serasinhe Mudiyansele Mudalihamy, Asweddumapillewa sold by the Crown to Wijekoon Herat Mudiyansele Dingiri Banda and another, Kandewatta sold by the Crown to Katugampolayalage Pancha, a path ; on the south by Pansalpilewa sold by the Crown to Serasinhe Mudiyansele Mudalihamy, Bambaragahamulapillewa claimed by the Crown, Torapitiyepillewa sold by the Crown to Hitihamy Mudiyansele Ausadahamy ; on the west by Paragahapitiyehenyaya sold by the Crown to Miss Amy Woodhouse.



Scale of 8 Chains to an Inch.

Situation : Pugalla village in Dewamede Udukaha korale of Kurunegala District.

Preliminary plan 406.

Lot.	Name of Land.	Extent. A. R. P.
4	Kellamalakanda	42 2 39

Field sheets I <sup>18</sup> 5—6, 13—14 & I <sup>13</sup> 53—54, 61—62

Surveyor-General's Office,  
Colombo, October 26, 1909.

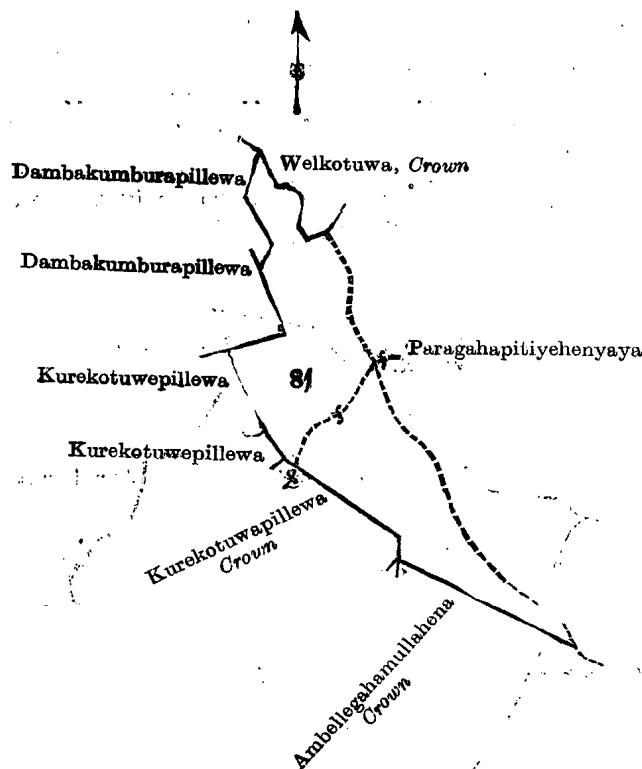
J. B. M. RIDOUT,  
for Surveyor-General.

II.

Preliminary plan 406.

Lot.	Name of Land.	Extent. A. R. P.
8j	Madugolagala	7 1 14

and bounded as follows : on the north by Welkotuwa claimed by the Crown ; on the east by Paragahapitiyehenyaya sold by the Crown to Miss Amy Woodhouse ; on the south by Ambellagahamulahena claimed by the Crown, Kurekotuwepillewa claimed by the Crown ; on the west by Kurekotuwepillewa sold by the Crown to Wijekoon Herat Mudiyansele Ranhamy, Dambakumburepillewa sold by the Crown to Wijekoon Herat Mudiyansele Dingiri Banda, Dambakumburepillewa claimed by Bamburugama Kiri Banda.



Scale of 8 Chains to an Inch.

Situation : Pugalla village in Dewamede Udukaha korale of Kurunegala District.

Preliminary plan 406.

Lot.	Name of Land.	Extent. A. R. P.
8j	Madugolagala	7 1 14

Field sheets I <sup>18</sup> 5—6, 13—14 & I <sup>13</sup> 53—54, 61—62

Surveyor-General's Office,  
Colombo, October 26, 1909.

J. B. M. RIDOUT,  
for Surveyor-General.  
Kurunegala S. O. 84—1909

**Notice under "The Waste Lands Ordinances of 1897, 1899, 1900, and 1903."**

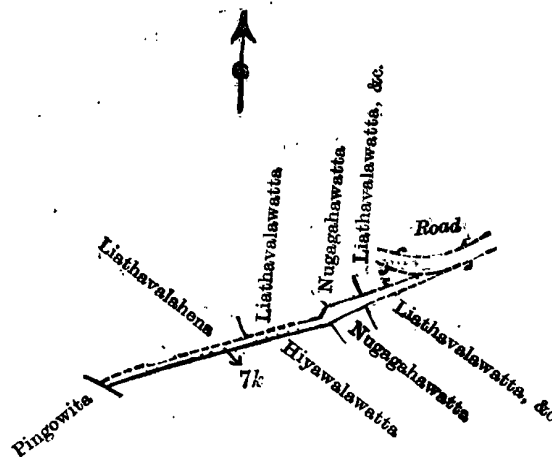
TAKE notice that unless within three months from November 26, 1909, the persons, if any, who claim any interest in the land hereinafter mentioned make claim in person or in writing to the said land or to some interest therein to J. M. Davies, Esq., Special Officer appointed under section 28 of "The Waste Lands Ordinances, 1897, 1899, 1900, and 1903;" at his office at Fort, Colombo :

Such Special Officer, in pursuance of the powers vested in him by the said Ordinances, will declare by writing under his hand that the land, to which no claim has been made, is the property of the Crown.

J. M. DAVIES,  
Special Officer.

*Description of the Lands referred to.*

The land commonly called or known as Hiyawala road (road), situate in the village of Hiyawala in the Meda Pattu West of the Katugampola hatpattu of the Kurunegala District, in the North-Western Province, containing in extent 18 perches, shown as lot 7k in preliminary plan 315, and in the annexed diagram therefrom, and bounded as follows: on the north by Liathavalahena claimed by Anthony Appuhamy, Liathavalawatta claimed by ditto, Nugagahawatta claimed by ditto, Liathavalawatta, &c., claimed by ditto; on the east by a road; on the south by Liathavalawatta, &c., claimed by Anthony Appuhamy, Nugagahawatta claimed by ditto, Hiyawalawatta claimed by Hanthalage Elaris Appu and Anthony Appuhamy; on the west by Pingowita claimed by Anthony Appuhamy and others.



Scale of 4 Chains to an Inch.

Situation: Hiyawala village in Meda Pattu West korale of Kurunegala District.  
Preliminary plan 315.

Lot.	Name of Land.	Extent. A. R. P.
7k	Hiyawala road (road)	0 0 18

Field sheet: village plan I <sup>22</sup>/<sub>4</sub>

Surveyor-General's Office,  
Colombo, October 26, 1909.  
3,635

J. B. M. RIDOUT,  
for Surveyor-General.  
Kurunegala S. O. 85—1909

**Notice under "The Waste Lands Ordinances of 1897, 1899, 1900, and 1903."**

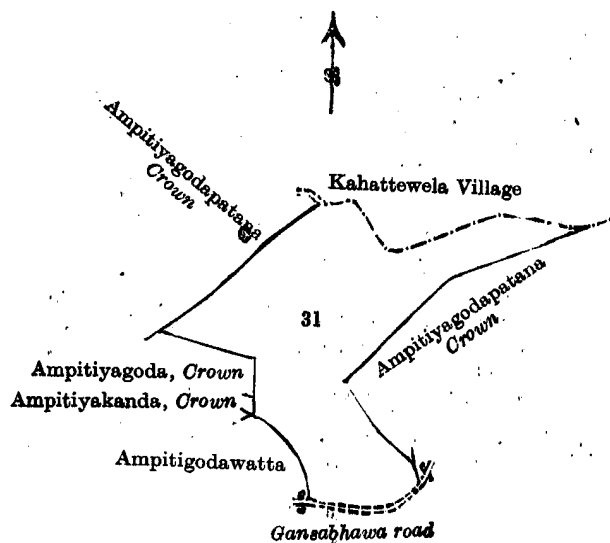
TAKE notice that unless within three months from November 26, 1909, the persons, if any, who claim any interest in the land hereinafter mentioned make claim in person or in writing to the said land or to some interest therein to J. M. Davies, Esq., Special Officer appointed under section 28 of "The Waste Lands Ordinances, 1897, 1899, 1900, and 1903;" at his office at Fort, Colombo :

Such Special Officer, in pursuance of the powers vested in him by the said Ordinances, will declare by writing under his hand that the land, to which no claim has been made, is the property of the Crown.

J. M. DAVIES,  
Special Officer.

*Description of the land referred to.*

The land commonly called or known as Ampitiyagoda, situated in the village of Kahagolla, in the Mahapalata korale of the Udukinda division, in the Province of Uva; containing in extent 8 acres and 1 rood, shown as lot 31 in preliminary plan 115 and in the annexed diagram, and bounded as follows: on the north by Ampitiyagodapatana claimed by Rambukpota Ratemahatmaya and the Crown, the village limit of Kahattewela; on the east by Ampitigodapatana claimed by the Crown; on the south by a Gansabhawa road; on the west by Ampitigodawatta claimed by Alutgedara Ukku Banda, Ampitiyakanda claimed by the Crown, Ampitiyagoda claimed by the Crown.



Scale of 8 Chains to an Inch.

Situation: Kahagolla village in Mahāpalata korale of Badulla District.

Preliminary plan 115.

Name of Land.	Extent. A. R. P.
31 .. Ampitiyagoda ..	8 1 0

Field sheet .. village plan section II. M <sup>12</sup><sub>51—52, 59—60</sub>

Surveyor-General's Office,  
Colombo, September 7, 1909.  
3,636

J. B. M. RIDOUT,  
for Surveyor-General.  
Uva S. O. 46—1909

### FINAL ORDERS.

#### Order under Section 4, Sub-section (1), of "The Waste Lands Ordinances of 1897, 1899, 1900, and 1903," declaring Land to be Crown Property.

In the matter of the land commonly called or known as Dadakirillahena, situate in the village of Gangodagama of the Kandaboda pattu of the Matara District, in the Southern Province, and of "The Waste Lands Ordinances, of 1897, 1899, 1900, and 1903."

WHEREAS in pursuance of section 1 of the said Ordinances it was duly notified on January 21, 1909, that if no claim to the land commonly called or known as Dadakirillahena, situate in the village of Gangodagama, in the Kandaboda pattu of the Matara District, in the Southern Province, containing in extent 2 acres and 28 perches, and shown as lot 39a in preliminary plan No. 507, and in the annexed diagram was made to John Murray Davies, Special Officer appointed under section 28 of the said Ordinances within the period of three months from the date specified in such notice, such land would be declared the property of the Crown, and dealt with on account of the Crown (*vide* Notice No. 3,317):

And whereas Meda Uyangoda Dhamma Rakkita Terunnanse of Amangala vihare made claim thereto, and whereas the said claimant has withdrawn his claim to the said land, I, John Murray Davies, Special Officer appointed under section 28 of the said Ordinances under and by virtue of the powers vested in me in that behalf by section 4 of the said Ordinances, do hereby on September 21, 1909, order and declare under section 4, sub-section (1), of the said Ordinances, that the said land as more fully described herein below, is the property of the Crown.

#### Description of the Land referred to.

The following lot situated in the village of Gangodagama, in the Kandaboda pattu of the Matara District, in the Southern Province, as described in the annexed diagram:—

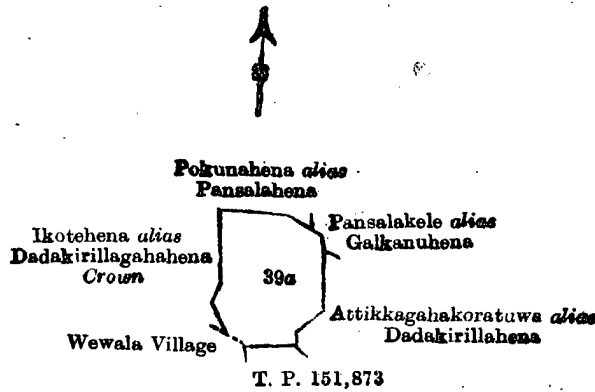
Preliminary plan 507.

Lot.	Name of Land.	Extent. A. R. P.
39a ..	Dadakirillahena ..	2 0 28

and bounded as follows: on the north by Pokunahena *alias* Pansalahena claimed by Amangala Pansala; on the east by Pansalakele *alias* Galkanuhena claimed by Amangala Pansala, Attikkagahakoratuwa *alias* Dadakirillahena claimed by Paranagama Babun Appu and others; on the south by T. P. 151,873; on the west by the village limit of Wewala and Ikotehena *alias* Dadakirillagahahena claimed by Crown.

September 21, 1909.

J. M. DAVIES,  
Special Officer.



Scale of 8 Chains to an Inch.

Situation : Gangodagama village in Kandaboda pattu of Matara District.

Preliminary plan 507.

Lot.	Name of Land.	Extent. A. R. P.
39a	Dadakirillahena	2 0 28

Field sheet O 20  
39-47

Surveyor-General's Office,  
Colombo, December 8, 1909.  
Matara S. O. 1,496

J. B. M. RIDOUT,  
for Acting Surveyor-General.

**Order under Section 2 of "The Waste Lands Ordinances of 1897, 1899, 1900, and 1903,"  
declaring Lands to be Crown Property.**

In the matter of the lands commonly called or known as Welagawahena, Wewagawahena, Wewehalayaya, Paluwattehena, Palugahahena, Yabarapalehena, Dissawagegamawewa, situate in the village of Disawagegama, in the East Giruwa pattu of the Hambantota District, in the Southern Province, and of "The Waste Lands Ordinances of 1897, 1899, 1900, and 1903."

THE notice required by section 1 of "The Waste Lands Ordinances of 1897, 1899, 1900, and 1903," having been duly published in manner prescribed by that section in respect of the above-named lands (*vide* Notice No. 3,357), and no claim having been made to the said lands or to any interest therein within the period of three months from the date specified in the said notice, I, Frederick Lewis, Special Officer appointed under section 28 of the said Ordinances, under and by virtue of the powers vested in me in that behalf by section 2 of the said Ordinances, do hereby on September 18, 1909, order and declare that the said lands, as more fully described herein below, situate in the village of Disawagegama, in the East Giruwa pattu of the Hambantota District, in the Southern Province, and shown as lots 1, 1a, and 2 in preliminary plan 418 and in the annexed diagram, and containing in extent 141 acres 3 roods and 3 perches, are the property of the Crown.

*Description of the Lands referred to.*

The following lots situated in the village of Disawagegama, in the East Giruwa pattu of the Hambantota District, in the Southern Province, as described in the annexed diagram:—

**Preliminary plan 418.**

Lot.	Name of Land.	Extent. A. R. P.
1	Welagawahena, Wewagawahena, Wewehalayaya, Paluwattehena, Palugahahena, Yabarapalehena	136 1 38
1a	Paluwattehena	1 0 35
2	Dissawagegamawewa	4 0 10
		141 3 3

and bounded as follows: on the north by the village limit of Uswewa; on the east by the village limit of W. jesingama; on the south by the village limit of Pallegama; on the west by the village limit of Beddewewa, the village limit of Korakahawala.

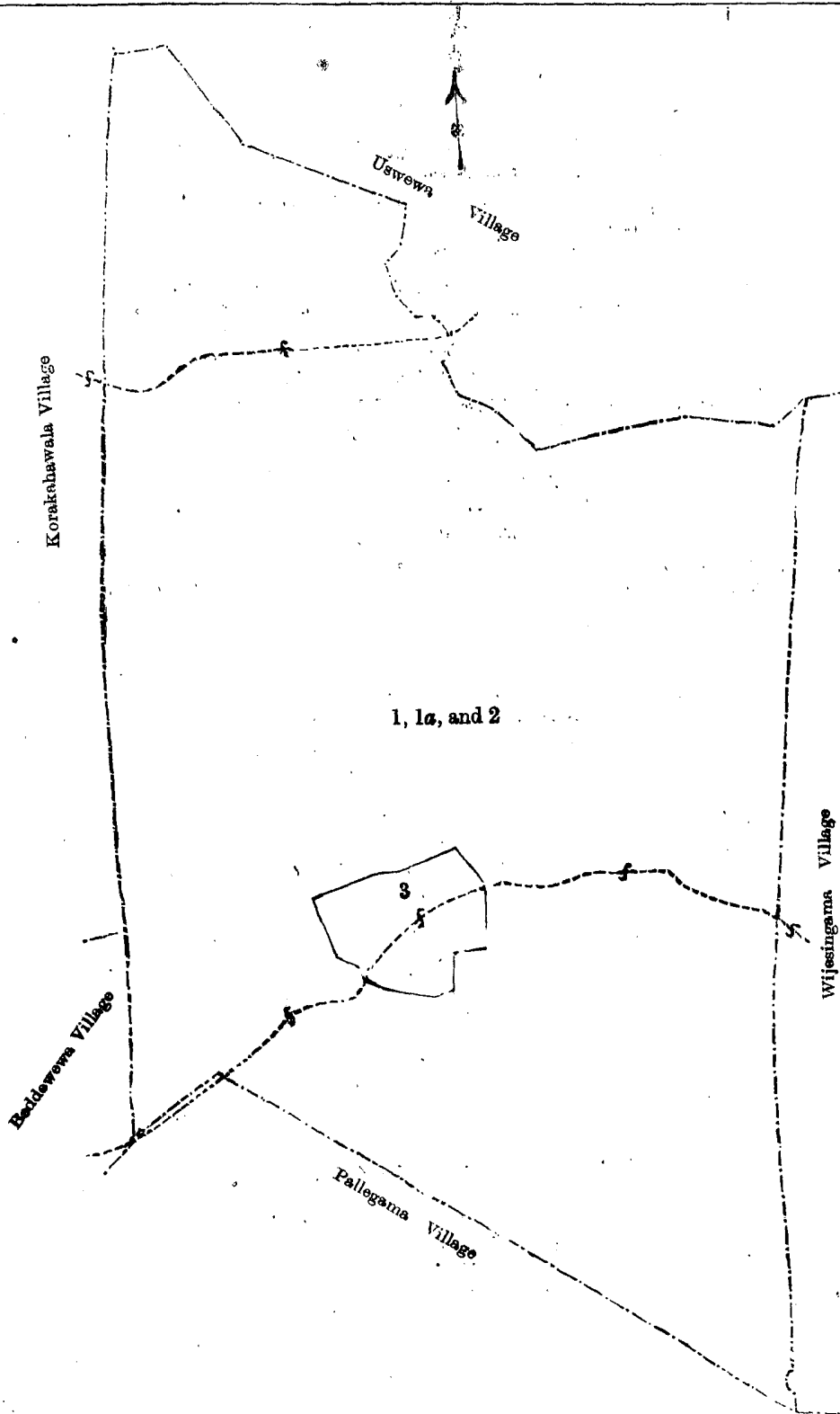
NOTE.—The following lot lying within the above boundaries is excluded from this order, and its area of 3 acres 3 roods and 24 perches is not included in the acreage of 141 acres 3 roods and 3 perches given above:—

**Preliminary plan 418.**

Lot.	Name of Land.	Extent. A. R. P.
3	Dissawagegamawela alias Siyambalagahakumbura	3 3 24

September 18, 1909.

FREDERICK LEWIS,  
Special Officer.



Scale of 8 Chains to an Inch.

Situation : Disawagegama village in Giruwa Pattu East of Hambantota District.

Preliminary plan 418.

Lot.	Name of Land.	Extent.		
		A.	R.	P.
1	Welagawahena, Wewagawahena, Wewehalayaya, Paluwatthena, Palugahahena, Yabarapalehena	136	1	38
1a	Paluwatthena	1	0	35
2	Dissawagegamawewa	4	0	10
		141	3	3

*Lot excluded.*

Lot.	Name of Land.	Extent.	
		A.	R. P.
3	Dissawagegamawela <i>alias</i> Siyambalagahakumbura	3	3 24

Field sheet P 38—46<sup>11</sup>

Surveyor-General's Office,  
Colombo, May 20, 1908.

Hambantota S. O. 341

P. D. WARREN,  
Surveyor-General.

**Order under Section 2 of "The Waste Lands Ordinances of 1897, 1899, 1900, and 1903,"  
declaring Lands to be Crown Property.**

In the matter of the lands commonly called or known as Atubodawewa (tank), Pepolghahena, Huduwamullewewa (tank), Ihalakatukeyawawewa (tank), &c., situate in the village of Atuboda, in the West Giruwa pattu of the Hambantota District, in the Southern Province, and of "The Waste Lands Ordinances of 1897, 1899, 1900, and 1903."

THE notice required by section 1 of "The Waste Lands Ordinances of 1897, 1899, 1900, and 1903," having been duly published in manner prescribed by that section in respect of the above-named lands (*vide* Notice No. 3,421), and no claim having been made to the said lands or to any interest therein within the period of three months from the date specified in the said notice, I, Frederick Lewis, Special Officer appointed under section 28 of the said Ordinances, under and by virtue of the powers vested in me in that behalf by section 2 of the said Ordinances, do hereby on September 18, 1909, order and declare that the said lands, as more fully described herein below, situate in the village of Atuboda, in the West Giruwa pattu of the Hambantota District, in the Southern Province, and shown as lots 2, 3, 6, 23, 25, 38, 40a, 42, 45, 46, 48, 65, 68, 72c in preliminary plan No. 235 and in the annexed diagrams, and containing in extent 24 acres 2 roods and 30 perches, are the property of the Crown.

*Description of the Lands referred to.*

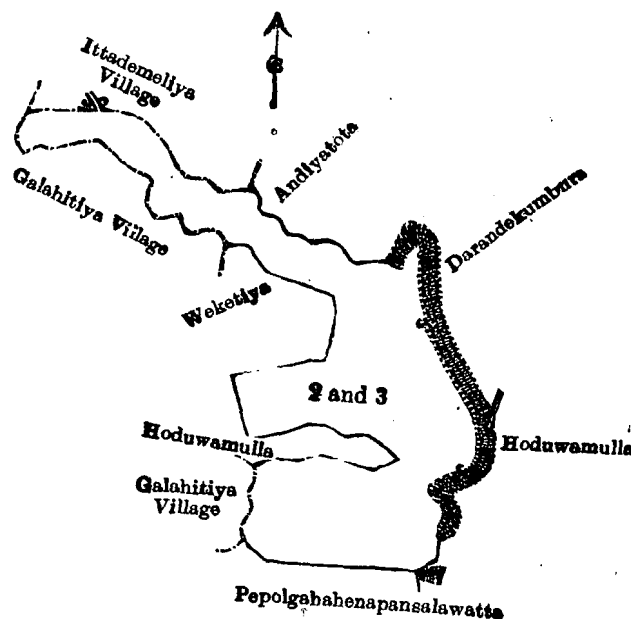
The following lots situated in the village of Atuboda, in the West Giruwa pattu of the Hambantota District, in the Southern Province, as described in the annexed diagrams:—

## I.

## Preliminary plan 235.

Lot.	Name of Land.	Extent.	
		A.	R. P.
2	Atubodawewa (tank)	9	2 30
3	Pepolghahena	3	0 22
		12	3 12

and bounded as follows: on the north by the village limit of Ittademaliya, Andiyatota claimed by Don Carolis Gunasekera Wellappuli and others; on the east by Darandekumbura claimed by Don Carolis Gunasekera Wellappuli, Huduwamulla claimed by ditto and others; on the south by Pepolghahena, Pansalewatta claimed by A. Terunnanse; on the west by the village limit of Galahitiya, Huduwamulla claimed by Don Carolis Gunasekera Wellappuli, Weketiya claimed by ditto, the village limit of Galahitiya.



Scale of 8 Chains to an Inch.

Situation: Atuboda village in West Giruwa pattu of Hambantota District.

Preliminary plan 235.

Lot.	Name of Land.			Extent.		
				A.	R.	P.
2	Atubodawewa (tank)	..	..	9	2	30
3	Pepolghahena	..	..	3	0	22
				<u>12</u>	<u>3</u>	<u>12</u>

Field sheet P <sup>16</sup><sub>1-9</sub>

Surveyor-General's Office,  
Colombo, January 26, 1909.

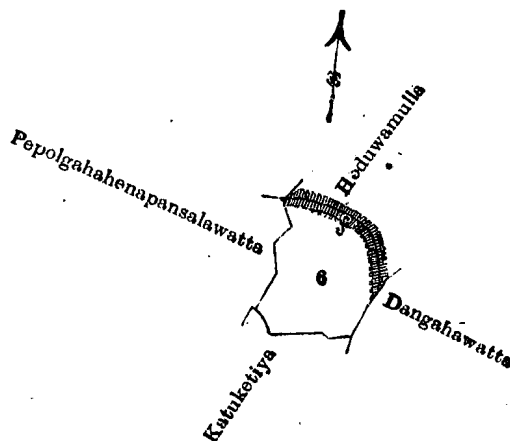
J. B. M. RIDOUT,  
for Acting Surveyor-General.

II.

Preliminary plan 235.

Lot.	Name of Land.			Extent.		
				A.	R.	P.
6	Hoduw amullewewa (tank)	..	..	2	0	35

and bounded as follows: on the north by Hoduwamulla claimed by Don Carolis Gunasekera Wellappuli and others; on the east by Hoduwamulla claimed by Don Carolis Gunasekera Wellappuli and others, Dangahawatta claimed by Gamachchige Andris and others; on the south by Katuketiya claimed by Atuboda Pansala and others; on the west by Pepolghahena, Pansalawatta claimed by Atuboda Pansala.



Scale of 8 Chains to an Inch.

Situation: Atuboda village in West Giruwa pattu of Hambantota District.

Preliminary plan 235.

Lot.	Name of Land.			Extent.		
				A.	R.	P.
6	Hodawamullewewa (tank)	..	..	2	0	35

Field sheet P <sup>16</sup><sub>1-9</sub>

Surveyor-General's Office,  
Colombo, January 26, 1909.

J. B. M. RIDOUT,  
for Acting Surveyor-General.

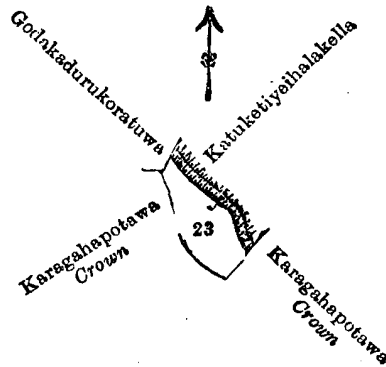
III.

Preliminary plan 235.

Lot.	Name of Land.			Extent.		
				A.	R.	P.
23	Ihalakatuketiawewa (tank)	..	..	1	0	12

and bounded as follows: on the north by Katuketiyeihalakella claimed by Atuboda A. Terunnanse and others; on the east by Katuketiyeihalakella claimed by Atuboda A. Terunnanse and others, Karagahapotawa claimed by the Crown; on the south by Karagahapotawa claimed by the Crown; on the west by Karagahapotawa claimed by the Crown, Godakadurukoratuwa sold by the Crown to Abey Siri Narayana Wanigaratne Don Charles.





Scale of 8 Chains to an Inch.

Situation : Atuboda village in West Giruwa pattu of Hambantota District.  
Preliminary plan 235.

Lot.	Name of Land.	Extent. A. R. P.
23 ..	Ihalakatuketiyawewa (tank) ..	1 0 12
	Field sheet P 16 1-9	

Surveyor-General's Office,  
Colombo, December 26, 1908.

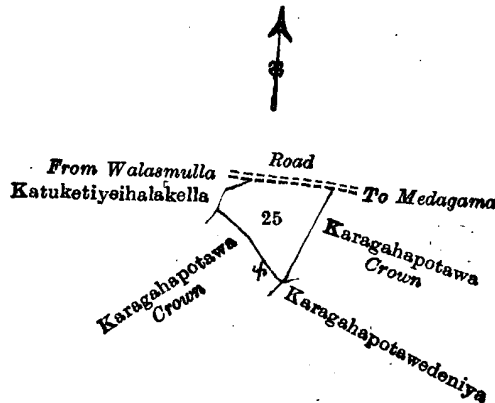
J. B. M. RIDOUT,  
for Acting Surveyor-General.

IV.

Preliminary plan 235.

Lot.	Name of Land.	Extent. A. R. P.
25 ..	Karagahapotawa (tank) ..	1 1 4

and bounded as follows : on the north by the road from Walasmulla to Medagama ; on the east by Karagahapotawa claimed by the Crown ; on the south by Karagahapotawedeniya sold by the Crown to Hewacolambage Don Juwanis and another, Karagahapotawa claimed by the Crown ; on the west by Katuketiyehalakella claimed by Atuboda R. Terunnanse and others.



Scale of 8 Chains to an Inch.

Situation : Atuboda village in West Giruwa pattu of Hambantota District.  
Preliminary plan 235.

Lot.	Name of Land.	Extent. A. R. P.
25 ..	Karagahapotawa (tank) ..	1 1 4
	Field sheet P 16 1-9	

Surveyor-General's Office,  
Colombo, January 26, 1909.

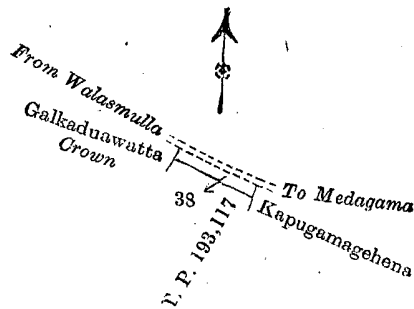
J. B. M. RIDOUT,  
for Acting Surveyor-General.

V.

Preliminary plan 235.

Lot.	Name of Land.	Extent. A. R. P.
38 ..	Galkaduwahena (road reservation) ..	0 0 31

and bounded as follows : on the north by the road from Walasmulla to Medagama ; on the east by Kapugamagahena claimed by the Crown ; on the south by T. P. 193,117 ; on the west by Galkaduwawatta claimed by the Crown.



Scale of 8 Chains to an Inch.

Situation : Atuboda village in West Giruwa pattu of Hambantota District.

Preliminary plan 235.

Lot.	Name of Land.	Extent. A. R. P.
38	Galkaduawahena (road reservation)	0 0 31
	Field sheet P <sup>16</sup> <sub>1-9</sub>	

Surveyor-General's Office,  
Colombo, January 26, 1909.

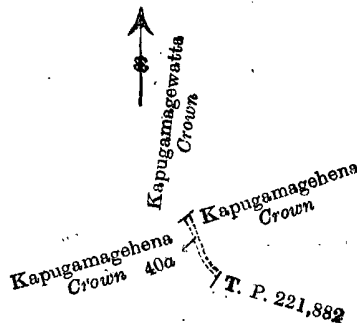
J. B. M. RIDOUT,  
for Acting Surveyor-General.

VI.

Preliminary plan 235.

Lot.	Name of Land.	Extent. A. R. P.
40a	Kapugamagehena (road reservation)	0 0 20

and bounded as follows : on the north by Kapugamagewatta claimed by the Crown ; on the east by Kapugamagehena claimed by the Crown ; on the south by T. P. 221,882 ; on the west by Kapugamagehena claimed by the Crown.



Scale of 8 Chains to an Inch.

Situation : Atuboda village in West Giruwa pattu of Hambantota District.

Preliminary plan 235.

Lot.	Name of Land.	Extent. A. R. P.
40a	Kapugamagehena (road reservation)	0 0 20
	Field sheet P <sup>16</sup> <sub>1-9</sub>	

Surveyor-General's Office,  
Colombo, January 26, 1909.

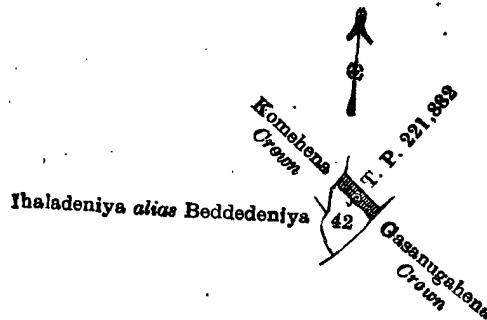
J. B. M. RIDOUT,  
for Acting Surveyor-General.

VII.

Preliminary plan 235.

Lot.	Name of Land.	Extent. A. R. P.
42	Mekiliadeniyewewa (tank)	0 1 31

and bounded as follows : on the north by T. P. 221,882 ; on the east by Gasanugehena claimed by the Crown ; on the south by Ihaladeniya *alias* Beddedeniya claimed by Kakulumulle Kankanige Juwanis and others ; on the west by Ihaladeniya *alias* Beddedeniya claimed by Kakulumullekankanige Juwanis and others, Komehena claimed by the Crown.



Scale of 8 Chains to an Inch.

Situation : Atuboda village in West Giruwa pattu of Hambantota District.

Preliminary plan 235.

Lot.	Name of Land.	Extent.		
		A.	R.	P.
42	Mekiliadeniyewewa (tank)	0	1	31

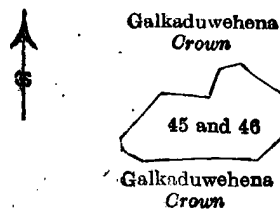
Field sheet P <sup>16</sup><sub>1-9</sub>Surveyor-General's Office,  
Colombo, January 26, 1909.J. B. M. RIDOUT,  
for Acting Surveyor-General.

## VIII.

Preliminary plan 235.

Lot.	Name of Land.	Extent.		
		A.	R.	P.
45	Gangodagamalaragehena	1	0	32
46	Do.	0	2	31
		<u>1</u>	<u>3</u>	<u>23</u>

and bounded as follows : on the north, east, south, and west by Galkaduwehena claimed by the Crown.



Scale of 8 Chains to an Inch.

Situation : Atuboda village in West Giruwa pattu of Hambantota District.

Preliminary plan 235.

Lot.	Name of Land.	Extent.		
		A.	R.	P.
45	Gangodagamalaragehena	1	0	32
46	Do.	0	2	31
		<u>1</u>	<u>3</u>	<u>23</u>

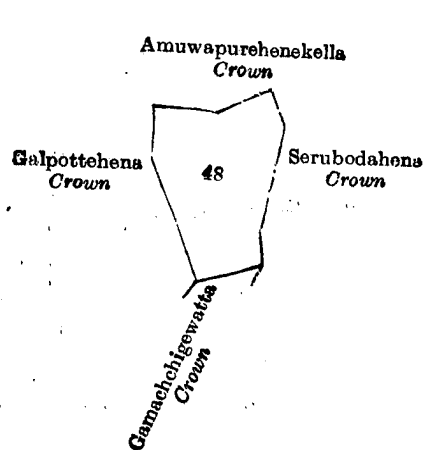
Field sheet P <sup>16</sup><sub>1-9</sub>Surveyor-General's Office,  
Colombo, January 26, 1909.J. B. M. RIDOUT,  
for Acting Surveyor-General.

## IX.

Preliminary plan 235.

Lot.	Name of Land.	Extent.		
		A.	R.	P.
48	Galpothehena	3	0	30

and bounded as follows : on the north by Amuwapurehenakella claimed by the Crown ; on the east by Serubodahena claimed by the Crown ; on the south by Gamachehigewatta claimed by the Crown ; on the west by Galpottihena claimed by the Crown.



Scale of 8 Chains to an Inch.

Situation : Atuboda village in West Giruwa pattu of Hambantota District.

Preliminary plan 235.

Lot.	Name of Land.	Extent. A. R. P.
48	Galpothehena	3 0 30

Field sheet P <sup>16</sup><sub>1-9</sub>

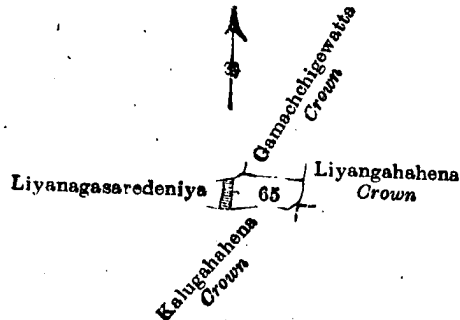
Surveyor-General's Office,  
Colombo, January 26, 1909.J. B. M. RIDOUT,  
for Acting Surveyor-General.

X.

Preliminary plan 235.

Lot.	Name of Land.	Extent. A. R. P.
65	Liyanagasarewewa (tank)	0 1 25

and bounded as follows : on the north by Gamachchigewatta claimed by the Crown ; on the east by Liyanagahahena claimed by the Crown ; on the south by Kalugahahena claimed by the Crown ; on the west by Liyanagasaredeniya claimed by Patiranaige Salaman and others.



Scale of 8 Chains to an Inch.

Situation : Atuboda village in West Giruwa pattu of Hambantota District.

Preliminary plan 235.

Lot.	Name of Land.	Extent. A. R. P.
65	Liyanagasarewewa (tank)	0 1 25

Field sheet P <sup>16</sup><sub>1-9</sub>

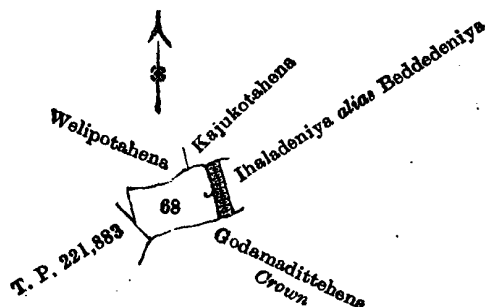
Surveyor-General's Office,  
Colombo, January 26, 1909.J. B. M. RIDOUT,  
for Acting Surveyor-General.

XI.

Preliminary-plan 235.

Lot.	Name of Land.	Extent. A. R. P.
68	Ihaladeniyewewa (tank)	0 3 25

and bounded as follows : on the north by Welipotahena claimed by Kakuluwamullage Juwanis, Kajukotahena sold by the Crown to Abeysinge Gamachchige Kiriappu ; on the east by Ihaladeniya *alias* Beddedeniya claimed by Kakuluwamulle Kankanige Juwanis and others ; on the south by Godamadittehena claimed by the Crown ; on the west by T. P. 221,883, Welipotahena claimed by Kakuluwamullage Juwanis.



Scale of 8 Chains to an Inch.

Situation : Atuboda village in West Giruwa pattu of Hambantota District.

Preliminary plan 235.

Lot.	Name of Land.	Extent. A. R. P.
68	Ithaladeniyewewa (tank)	0 3 25

Field sheet P. 16  
1—9

Surveyor-General's Office,  
Colombo, January 26, 1909.

J. B. M. RIDOUT,  
for Acting Surveyor-General.

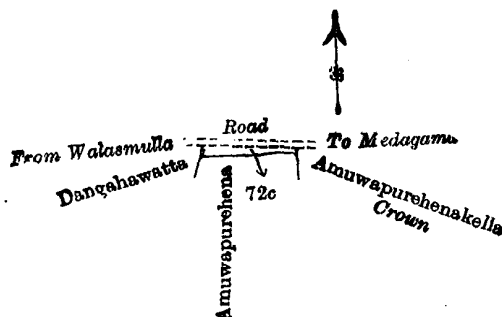
## XII.

Preliminary plan 235.

Lot.	Name of Land.	Extent. A. R. P.
72c	Amuwapurehena (reservation for road)	0 0 22

and bounded as follows : on the north by the road from Walasmulla to Medagama ; on the east by Amuwapurehenekella claimed by the Crown ; on the south by Amuwapurehena sold by the Crown to Don Carolis Gunasekera Wellappuli ; on the west by Dangahawatta claimed by H. C. Babappu.

September 18, 1909.

FREDERICK LEWIS,  
Special Officer.

Scale of 8 Chains to an Inch.

Situation : Atuboda village in West Giruwa pattu of Hambantota District.

Preliminary plan 235.

Lot.	Name of Land.	Extent. A. R. P.
72c	Amuwapurehena (reservation for road)	0 0 22

Field sheet P. 16  
1—9

Surveyor-General's Office,  
Colombo, January 26, 1909.

Hambantota S. O. 342

J. B. M. RIDOUT,  
for Acting Surveyor-General.

**Order under Section 4, Sub-section (1), of "The Waste Lands Ordinances of 1897, 1899, 1900, and 1903." declaring Land to be Crown Property.**

In the matter of the land commonly called or known as Porambegodella, Nugagahahena, Welikinihena, Etamburuwalandehena, Rukkattanahena, and Welipotahena, situate in the village of Horawela, in the West Giruwa pattu of the Hambantota District, in the Southern Province, and of "The Waste Lands Ordinances of 1897, 1899, 1900, and 1903."

WHEREAS in pursuance of section 1 of the said Ordinances, it was duly notified on July 26, 1907, that if no claim to the land commonly called or known as Porambegodella, Nugagahahena, Welikinihena, Etamburuwalandehena, Rukkattanahena, and Welipotahena, situate in the village of Horawela, in the West Giruwa pattu of the Hambantota District, in the Southern Province, containing in extent 109 acres 1 rood and 25 perches, and shown as lot 7 in preliminary plan No. 159 and in the annexed diagram, was made to John George Fraser, Special Officer appointed under section 28 of the said Ordinances, within the period of three months from the date specified in such notice, such land would be declared the property of the Crown and dealt with on account of the Crown (*vide* Notice No. 2,791) :

And whereas (1) Don Mathes de Silva Wickramenayaka of Puwakdandawa, and (2) Gardihewawasan Manawaduge Samel Appu of Walasmulla made claim thereto, and whereas the said claimants have withdrawn their claims to the said land, I, John George Fraser, Special Officer appointed under section 28 of the said

Ordinances, under and by virtue of the powers vested in me in that behalf by section 4 of the said Ordinances, do hereby on September 3, 1909, order and declare under section 4, sub-section (1), of the said Ordinances, that the said land, as more fully described herein below, is the property of the Crown.

*Description of the Land referred to.*

The following lot situated in the village of Horawela, in the West Giruwa pattu of the Hambantota District, in the Southern Province, as described in the annexed diagram :—

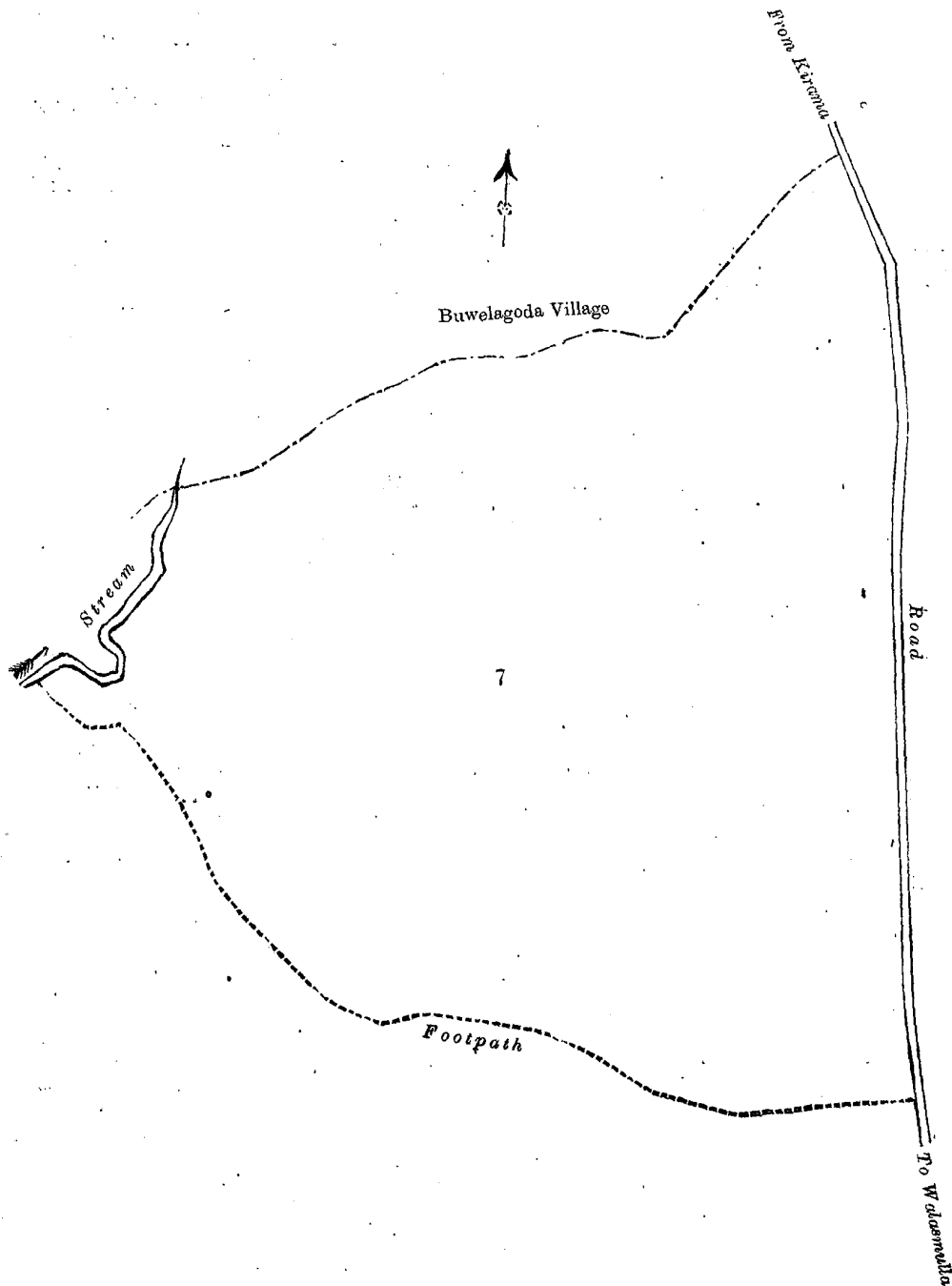
Preliminary plan 159.

Lot.	Name of Land.	Extent. A. R. P.
7	Porambegodella, Nugagahahena, Welikinihena, Etam- buruwalandehena, Rukkattanahena, Welipotehena	109 1 25

and bounded as follows : on the north by the village limit of Buwalagoda ; on the east by the high road from Kirama to Walasmulla ; on the south by a footpath ; and on the west by a footpath and a stream.

September 3, 1909.

J. G. FRASER,  
Special Officer.



Scale of 8 Chains to an Inch.

Situation : Horawela village in West Giruwa pattu of Hambantota District.

Lot.	Name of Land.	Preliminary plan 159.		Extent. A. R. P.
		Field sheet O <sup>15</sup> <sub>55—63</sub>		
7	Porambegodella, Nugagahahena, Welikinihena, Etamburuwalandehena, Rukkattanahena, Welipotehena	109	1 25	

Surveyor-General's Office,  
Colombo, August 11, 1909.  
Hambantota S. O. 343

J. B. M. RIDOUT,  
for Surveyor-General.

**Order under Section 4, Sub-section (1), of "The Waste Lands Ordinances of 1897, 1899, 1900, and 1903,"  
declaring Land to be Crown Property.**

In the matter of the land commonly called or known as Weheluwila, situate in the village of Kudawellekele, in the Giruwa Pattu West of the Hambantota District, in the Southern Province, and of "The Waste Lands Ordinances of 1897, 1899, 1900, and 1903."

The notice required by section 1 of the said Ordinances having been duly published in manner prescribed by that section in respect of the above-named land (*vide* Notice No. 3,067), and a claim having been made to the said land by Gunaratna Terunnanse, and the said claimant having been duly called upon by me by a notice in writing under section 4, sub-section (1), of the said Ordinances, duly served upon him to produce before me the evidence and documents upon which he might rely in proof of his claim, and not having so appeared or produced such evidence and documents, I, Harry Chambers Toller, Special Officer, appointed under section 28 of the said Ordinances, do hereby on June 28, 1909, order and declare under section 4, sub-section (1), of the said Ordinances that the said land, commonly called or known as Weheluwila, situate in the village of Kudawellekele, in the Giruwa Pattu West of the Hambantota District, in the Southern Province, containing in extent 2 acres 2 roods and 26 perches, and shown as lot 10 in preliminary plan 303 and in the annexed diagram, and more fully described herein below, is the property of the Crown.

*Description of the Land referred to.*

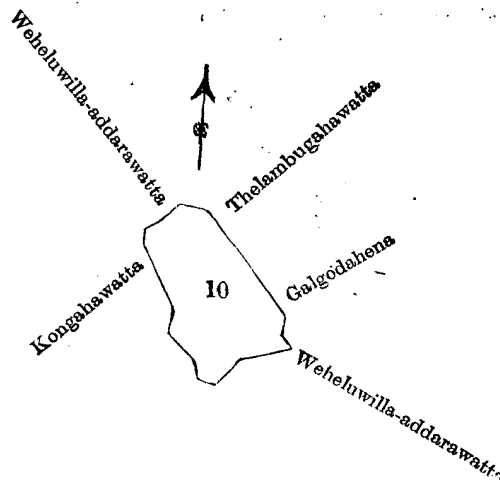
The following lot situated in the village of Kudawellekele, in the West Giruwa pattu of the Hambantota District, in the Southern Province, as described in the annexed diagram :—

Lot.	Name of Land.	Preliminary plan 303.		Extent. A. R. P.
		Field sheet P <sup>21</sup> <sub>17—25</sub>		
10	Weheluwila	2	2 26	

and bounded as follows : on the north by Weheluwila-addarawatta claimed by Lokuhannedige Sudu Hamy ; on the east by Thelambugahawatta claimed by Kaluhannedige Heen Appu, Galgodahena claimed by Jayasuriya Patabendige Matheshamy ; on the south by Weheluwila-addarawatta claimed by Jayasuriyapatabendige Matheshamy ; on the west by Kongahawatta claimed by Koppuhannedige Kirihamy and others.

June 28, 1909.

H. C. TOLLER,  
Special Officer.



Scale of 8 Chains to an Inch.

Situation : Kudawellekele village in Giruwa Pattu West of Hambantota District.

Lot.	Name of Land.	Preliminary plan 303.		Extent. A. R. P.
		Field sheet P <sup>21</sup> <sub>17—25</sub>		
10	Weheluwila	2	2 26	

Surveyor-General's Office,  
Colombo, April 29, 1908.  
Hambantota S. O. 344

J. B. M. RIDOUT,  
for Surveyor-General.

**Order under Section 2 of "The Waste Lands Ordinances of 1897, 1899, 1900, and 1903,"  
declaring Lands to be Crown Property.**

In the matter of the lands commonly called or known as Paragahahena, Horakandekoratuwa, Nedungahakoratuwa, Ageliyamullekoratuwa *alias* Ageliyamullehena, &c., situate in the village of Handugala, in the West Giruwa pattu of the Hambantota District, in the Southern Province, and of "The Waste Lands Ordinances of 1897, 1899, 1900, and 1903."

THE notice required by section 1 of "The Waste Lands Ordinances of 1897, 1899, 1900, and 1903," having been duly published in manner prescribed by that section in respect of the above-named lands (*vide* Notice No. 2,413), and no claim having been made to the said lands or to any interest therein within the period of three months from the date specified in the said notice, I, Howard Orme Fox, Special Officer appointed under section 28 of the said Ordinances, under and by virtue of the powers vested in me in that behalf by section 2 of the said Ordinances, do hereby on September 4, 1909, order and declare that the said lands, as more fully described herein below, situate in the village of Handugala, in the West Giruwa pattu of the Hambantota District, in the Southern Province, and shown as lots 16*b*, 17, 19, 18, 38, 40, 42, 49*c*, 49*l*, 49*u*, 49*v*, and 49*z* in preliminary plan No. 71, and in the annexed diagrams, and containing in extent 50 acres and 6 perches, are the property of the Crown.

*Description of the Lands referred to.*

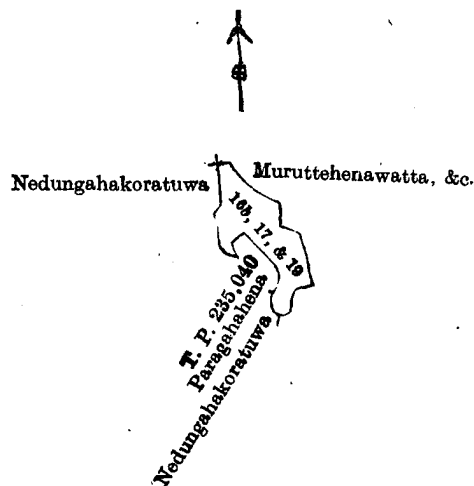
The following lots situated in the village of Handugala, in the West Giruwa pattu of the Hambantota District, in the Southern Province, as described in the annexed diagrams :—

I.

Preliminary plan 71.

Lot.	Name of Land.	Extent.		
		A.	R.	P.
16 <i>b</i> ..	Paragahahena ..	4	0	32
17 ..	Horakandekoratuwa ...	0	1	0
19 ..	Nedungahakoratuwa...	0	1	14
		<hr/>	<hr/>	<hr/>
		4	3	6

and bounded as follows : on the north, east, and south by Muruttehenawatta, &c., claimed by Mattukande Siman ; on the west by Nedungahakoratuwa claimed by the Crown and Ehala-achchige Sinno and others, Paragahahena granted at half-improved value to Matukandage Don Juwanis, T. P. 235,040, Nedungahakoratuwa claimed by the Crown and Ehala-achchige Sinno and others.



Scale of 16 Chains to an Inch.

Situation : Handugala village in West Giruwa pattu of Hambantota District.

Preliminary plan 71.

Lot.	Name of Land.	Extent.		
		A.	R.	P.
16 <i>b</i> ..	Paragahahena ..	4	0	32
17 ..	Horakandekoratuwa..	0	1	0
19 ..	Nedungahakoratuwa..	0	1	14
		<hr/>	<hr/>	<hr/>
		4	3	6

Field sheet O <sup>15</sup>  
XIV.

Surveyor-General's Office,  
Colombo, May 7, 1909.


J. B. M. RIDOUT,  
for Acting Surveyor-General.



## II.

Lot.	Name of Land.	Extent.		
		A.	R.	P.
18	Nedungahakoratuwa..	0	0	19

and bounded as follows : on the north by Nedungahakoratuwa claimed by the Crown and Ehala-achchige Sinno and others ; on the east by Paragahahena granted at half-improved value to Matukandage Don Juwanis of Handugala (T. P. 235,040) ; on the south and west by Nedungahakoratuwa claimed by the Crown and Ehala-achchige Sinno and others.



Scale of 16 Chains to an Inch.

Situation : Handugala village in West Giruwa pattu of Hambantota District.

Lot.	Name of Land.	Extent.		
		A.	R.	P.
18	Nedungahakoratuwa	0	0	19

Surveyor-General's Office,  
Colombo, May 7, 1909.

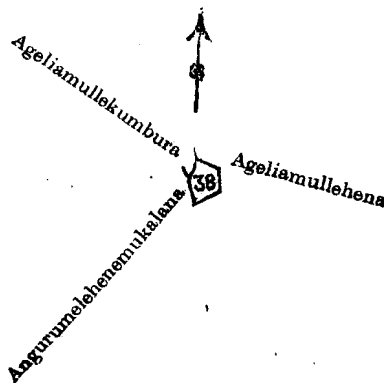
Field sheet O 15  
XIV.

J. B. M. RIDOUT,  
for Acting Surveyor-General.

## III.

Lot.	Name of Land.	Extent.		
		A.	R.	P.
38	Agelimullekoratuwa <i>alias</i> Agelimullehena	0	2	6

and bounded as follows : on the north, east, and south by Agelimullehena claimed by the Crown and Ehala-achchige Sinno and others ; and on the west by Angurumelehenamukalana claimed by the Crown and Ehala-achchige Sinno and others, Agelimullekumbura claimed by Hettiachchige Kiri Appu.



Scale of 16 Chains to an Inch.

Situation : Handugala village in West Giruwa pattu of Hambantota District.

Lot.	Name of Land.	Extent.		
		A.	R.	P.
38	Agelimullekoratuwa <i>alias</i> Agelimullehena	0	2	6

Surveyor-General's Office,  
Colombo, May 7, 1909.

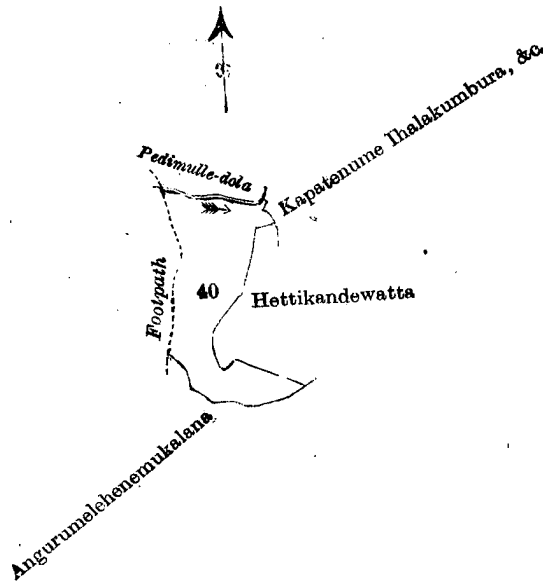
Field sheet O 15  
XIV.

J. B. M. RIDOUT,  
for Acting Surveyor-General.

## IV.

Lot.	Name of Land.	Extent.		
		A.	R.	P.
40	Hettikandewattehena	9	3	14

and bounded as follows : on the north by the Pedimulledola ; on the east by Kapatenumehalalukumbura, &c., claimed by Hettiachchi Mahakandage Don Juanis, Hettikandewatta claimed by Hettiachchige Kiri Appu and others ; on the south by Angurumelehenamukalana claimed by the Crown and by Ehala-achchige Sinno and others ; on the west by a footpath.



Scale of 16 Chains to an Inch.

Situation : Handugala village in West Giruwa pattu of Hambantota District.

Preliminary plan 71.

Lot.	Name of Land.	Extent. A. R. P.
40	Hettikandewattehena	9 3 14

Field sheet O 15  
XIV.

Surveyor-General's Office,  
Colombo, May 7, 1909.

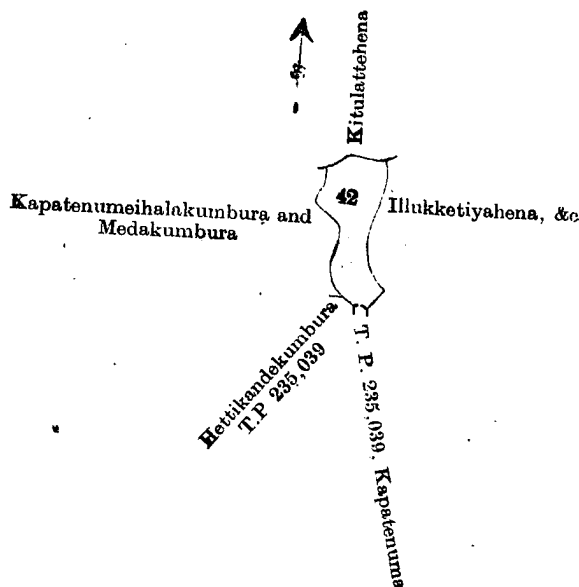
J. B. M. RIDOUT,  
for Acting Surveyor-General.

V.

Preliminary plan 71.

Lot.	Name of Land.	Extent. A. R. P.
42	Hettikandekumburagawahena, &c.	4 3 6

and bounded as follows : on the north by Kitulattehena claimed by the Crown and by Ehala-achchige Sinno and others ; on the east by Illukketiyehena, &c., claimed by the Crown and by Ehala-achchige Sinno and others ; on the south by Kapatenumma sold by the Crown to Hettiachchi Vidanege Don Andris and others (T. P. 235,039), Hettikandekumbura sold by the Crown to Hettiachchi Vidanege Don Andris and others (T. P. 235,039) ; on the west by Kapatenummeihalakumbura and Medakumbura claimed by Hettiachchi Mahakandege Don Juanis.



Scale of 16 Chains to an Inch.

Situation : Handugala village in West Giruwa pattu of Hambantota District.

Preliminary plan 71.

Lot.	Name of Land.	Extent.		
		A.	R.	P.
42	Hettikandekumburagawahena, &c.	4	3	6

Field sheet O 15  
XIV.

Surveyor-General's Office,  
Colombo, May 7, 1909.

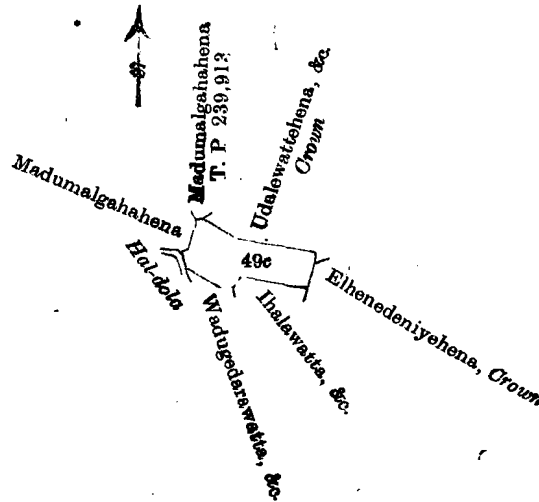
J. B. M. RIDOUT,  
for Acting Surveyor-General.

VI.

Preliminary plan 71.

Lot.	Name of Land.	Extent.		
		A.	R.	P.
49c	Madumalgahahena and Ihalawattehena	3	3	31

and bounded as follows : on the north by Madumalgahahena sold by the Crown to Simon Silva Guneratne and others (T. P. 239,913), Udalewattehena, &c., claimed by the Crown ; on the east by Udalewattehena, &c., claimed by the Crown, Elhenedeniyehena claimed by Batagodage Andris and the Crown ; on the south by Ihalawatta, &c., claimed by Metirige Adirian's heirs and others, Wadugedarawatta, &c., claimed by Hettiachchige Kiri Appu and others ; on the west by the Haldola, Madumalgahahena claimed by the Crown and by Tibbotuwewa Kankanange Don Nikulas and another.



Scale of 16 Chains to an Inch.

Situation : Handugala village in West Giruwa pattu of Hambantota District.

Preliminary plan 71.

Lot.	Name of Land.	Extent.		
		A.	R.	P.
49c	Madumalgahahena and Ihalawattehena	3	3	31

Field sheet O 15  
XV.

Surveyor-General's Office,  
Colombo, May 7, 1909.

J. B. M. RIDOUT,  
for Acting Surveyor-General.

VII.

Preliminary plan 71.

Lot.	Name of Land.	Extent.		
		A.	R.	P.
49l	Ittagalahena, &c.	17	2	30
49u	Gallenegodawattedeniya	0	0	9
49v	Deniyawattehena, &c.	5	2	38
49z	Gallenegodawattihena, &c.	2	2	7
		<u>26</u>	<u>0</u>	<u>4</u>

and bounded as follows : on the north by Pedimullekumbura sold by the Crown to Matukandage Don Andris and another (T. P. 242,119), Katuimbuleliyadda granted on Certificate of Quiet Possession to Hettiachchige Balappu of Handugala, Wadugedarawatta, &c., claimed by Hettiachchige Kiri Appu and others ; on the east by Arambagawawatta claimed by Nettasinge Bala Appu and others, Wadugedarawatta, &c., claimed by Hettiachchige Kiri Appu and others, the Kirama-ara, Deniyawatta, &c., claimed by Wannichchige Don Nicholas,

Deniyawatta claimed by Hettiachchige Heen Appu and others, Gallenegodawatta claimed by Nettasinge Allis and others, Gallenegodawatta claimed by ditto, Gallenegodawatta claimed by Tibbotuwedeniya Babune and others, Gallenegodawatta claimed by Tibbotuwedeniya Babune and others, Gallenegodawatta claimed by Nettasinge Allis and others, Gallenegodawatta claimed by ditto, Deniyawatta claimed by Hettiachchige Heen Appu and others, Deniyawatta, &c., claimed by Wanniachchige Don Nicholas, the Kirama-ara, on the south by the limit of the Matara District (the village limit of Katiyape), Illukketiyehena, &c., claimed by the Crown and by Ehala-achchige Sinno and others; on the west by Illukketiyehena, &c., claimed by the Crown and by Ehala-achchige Sinno and others.

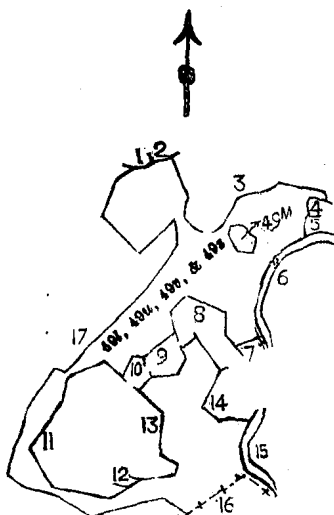
NOTE.—The following lot lying within the above boundaries is excluded from this part of the order, and its extent of 1 rood and 38 perches is not included in the acreage of 26 acres and 4 perches given above:—

Preliminary plan 71.

Lot.	Name of Land.	Extent.		
		A.	R.	P.
49m ..	Nugagahakoratuwa ..	0	1	38

H. O. Fox.  
Special Officer.

September 4, 1909.



- |                                   |                             |
|-----------------------------------|-----------------------------|
| 1 T P. 242, 119. Pedimullakumbura | 10 Gallenegodawatta         |
| 2 Katumbuleliyadda                | 11 Do.                      |
| 3 Wadugederawatta, &c.            | 12 Gallenegodakumbura       |
| 4 Arambagawawatta                 | 13 Gallenegodawatta         |
| 5 Wadugederawatta, &c.            | 14 Deniyawatta, &c.         |
| 6 Kirama-ara                      | 15 Kirama-ara               |
| 7 Deniyawatta, &c.                | 16 Matara District Boundary |
| 8 Deniyawatta                     | (Ketiyaape Village)         |
| 9 Gallenegodawatta                | 17 Illukketiyehena, &c.     |

Scale of 16 Chains to an Inch.

Situation : Handugala village in West Giruwa pattu of Hambantota District.

Preliminary plan 71.

Lot.	Name of Land.	Extent.		
		A.	R.	P.
49l ..	Ittagalahena, &c. ..	17	2	30
49u ..	Gallenegodawattedeniya ..	0	0	9
49v ..	Deniyawattehena, &c. ..	5	2	38
49z ..	Gallenegodawattehena, &c. ..	2	2	7
		<hr/>	<hr/>	<hr/>
		26	0	4

*Lots excluded.*

49m ..	Nugagahakoratuwa ..	0	1	38
--------	---------------------	---	---	----

Field sheet O <sup>15</sup>/<sub>XV</sub>.

Surveyor-General's Office,  
Colombo, May 7, 1909.  
Hambantota S. O. 345

J. B. M. RMDOUT,  
for Acting Surveyor-General.

**Order under Section 4, Sub-section (1), of "The Waste Lands Ordinances of 1897, 1899, 1900, and 1903."**

In the matter of the land commonly called or known as Hoondeniyaewewa (tank), situate in the village of Bihalpola, in the Yatikaha korale of the Katugampola hatpattu of the Kurunegala District, in the North-Western Province, and of "The Waste Lands Ordinances of 1897, 1899, 1900, and 1903."

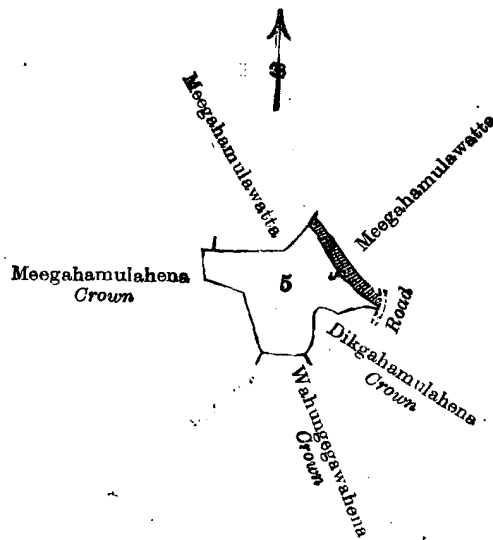
WHEREAS in pursuance of section 1 of the said Ordinances, it was duly declared and notified on April 2, 1909, that if no claim to the land commonly called or known as Hoondeniyaewewa (tank), situate in the village of Bihalpola, in the Yatikaha korale of the Katugampola hatpattu of the Kurunegala District, in the North-Western Province, containing in extent 2 acres and 20 perches, shown as lot 5 in preliminary plan No. 203 and in the annexed diagram, was made to John Murray Davies, Special Officer appointed under section 28 of the said Ordinances, within the period of three months from the date specified in the said notice, such land would be deemed the property of the Crown (*vide* Notice 3,399):

And whereas (1) Jayasinha Mudiyaanselage Mudali Hamy, (2) Jayasinha Mudiyaanselage Ukku Banda, (3) Adikari Mudiyaanselage Mudalihamy made claim thereto, and I, John Murray Davies, Special Officer appointed under section 28 of the said Ordinances, made due inquiry into such claim, and whereas I and the said claimants came to an agreement in writing dated September 10, 1909, concerning the said land, under section 4, sub-section (1), of the said Ordinances whereby it was agreed that the said claimants should be declared the purchasers of the said land upon payment of a sum of thirty-five rupees (Rs. 35), as purchase amount of the said land, and whereas the said claimants have duly paid the said amount to the Settlement Officer, the 3rd said claimant, Adikari Mudiyaanselage Mudalihamy, in pursuance of the agreement afore-mentioned, is hereby declared to be the purchaser of one-half of the said land, and the said 1st claimant Jayasinghe Mudiyaanselage Mudalihami and the said 2nd claimant Jayasinghe Mudiyaanselage Ukku Banda to be the purchasers of the remaining half of the said land, as more fully described herein below.

*Description of the Land referred to.*

The land commonly called or known as Hoondeniyaewewa (tank), situated in the village of Bihalpola, in the Yatikaha korale of the Katugampola hatpattu of the Kurunegala District, in the North-Western Province, containing in extent 2 acres and 20 perches shown as lot 5 in preliminary plan No. 203 and in the annexed diagram, and bounded as follows: on the north by Meegahamulawatta claimed by the Crown and now sold by the Crown; on the east by Meegahamulawatta claimed by the Crown, a road; on the south by Dikgahamulahena claimed by the Crown, Wahungegawahena claimed by the Crown; on the west by Meegahamulahena claimed by the Crown.

September 27, 1909.

J. M. DAVIES,  
Special Officer.

Scale of 8 Chains to an Inch.

Situation: Bihalpola village in Yatikaha korale of Kurunegala District.

Preliminary plan 203.

Lot.	Name of Land.	Extent.
		A. R. P.
5	Hoondeniyaewewa (tank)	2 0 20

Field sheet I 49—57, 50—58, &amp;c.

Surveyor-General's Office,  
Colombo. February 17, 1909.  
Kurunegala S. O. 159J. B. M. RIDOUT,  
for Acting Surveyor-General.

**Order under Section 2 of "The Waste Lands Ordinances of 1897, 1899, 1900, and 1903,"  
declaring Lands to be Crown Property.**

In the matter of the lands commonly called or known as Mawatehena, Tibbotuhena (cemetery), Asweddumawewa (tank), Galwewa (tank), Pinhena, Paragahamulahena, Galgodahena, Pinwatta, reservation for road, situate in the village of Bihalpola, in the Yatikaha korale of the Katugampola hatpattu of the Kurunegala District, in the North-Western Province, and of "The Waste Lands Ordinances of 1897, 1899, 1900, and 1903."

THE notice required by section 1 of "The Waste Lands Ordinances of 1897, 1899, 1900, and 1903," having been duly published in manner prescribed by that section in respect of the above-named lands (*vide* Notice No. 3,399), and no claim having been made to the said lands or to any interest therein within the period of three months from the date specified in the said notice, I, John Murray Davies, Special Officer appointed under section 28 of the said Ordinances, under and by virtue of the powers vested in me in that behalf by section 2 of the said Ordinances, do hereby on September 27, 1909, order and declare that the said lands, as more fully described herein below, situate in the village of Bihalpola, in the Yatikaha korale of the Katugampola hatpattu of the Kurunegala District, in the North-Western Province, and shown as lots 6l, 6m, 8e, 12, 9k, 20c, 24, 24a, 57½ in preliminary plan No. 203 and in the annexed diagrams, and containing in extent 13 acres 3 roods and 30 perches, are the property of the Crown.

*Description of the Lands referred to.*

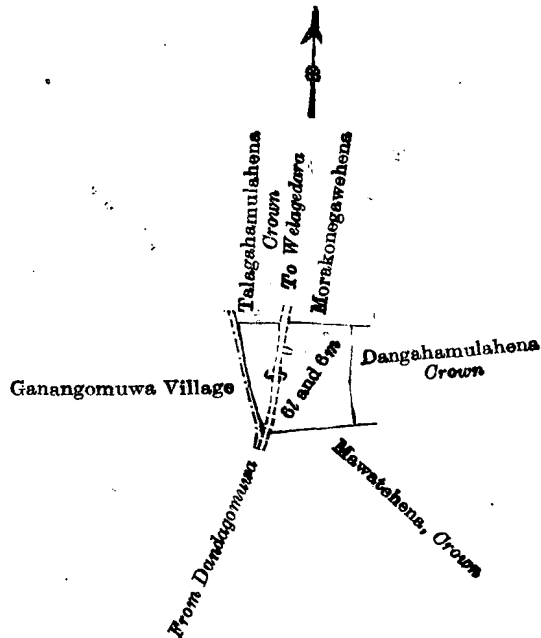
The following lots situated in the village of Bihalpola, in the Yatikaha korale of the Katugampola hatpattu of the Kurunegala District, in the North-Western Province, as described in the annexed diagrams:—

I.

Preliminary plan 203.

Lot.	Name of Land.	Extent.		
		A.	R.	P.
6l ..	Mawatehena .. .. .	1	1	2
6m ..	Tibbotuhena (cemetery) .. .. .	0	2	33
		1	3	35

and bounded as follows: on the north by Talagahamulahena claimed by the Crown, Morakonegawehena claimed by the Crown and now sold by the Crown; on the east by Dangahamulahena claimed by the Crown; on the south by Mawatehena claimed by the Crown; on the west by the village limit of Ganangomuwa.



Scale of 8 Chains to an Inch.

Situation: Bihalpola village in Yatikaha korale of Kurunegala District.

Preliminary plan 203.

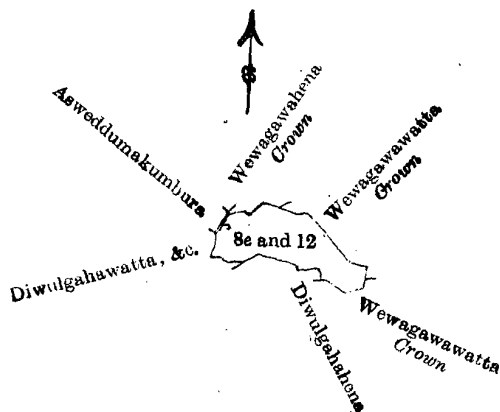
Lot.	Name of Land.	Extent.		
		A.	R.	P.
6l ..	Mawatehena .. .. .	1	1	2
6m ..	Tibbotuhena (cemetery) .. .. .	0	2	33
		1	3	35

II.

Preliminary plan 203.

Lot.	Name of Land.	Extent.		
		A.	R.	P.
8e ..	Asweddumawewa (tank)	0	1	10
12 ..	Galwewa (tank)	0	3	27
		1	0	37

and bounded as follows : on the north by Wewagawahena claimed by the Crown, Wewagawawatta claimed by the Crown ; on the east by Wewagawawatta claimed by the Crown ; on the south by Divulgahahena claimed by the Crown and now sold by the Crown ; on the west by Divulgahawatta, &c., claimed by B. M. Bandaluhamy Arachchi and others, Asweddumakumbura claimed by H. M. Pinhamy and others.



Scale of 8 Chains to an Inch.

Situation : Bihalpola village in Yatikaha korale of Kurunegala District.

Preliminary plan 203.

Lot.	Name of Land.	Extent.		
		A.	R.	P.
8e ..	Asweddumawewa (tank)	0	1	10
12 ..	Galwewa (tank)	0	3	27
		1	0	37

Surveyor-General's Office, Colombo, February 17, 1909. Field sheets I 49—50, 57—58, &c.

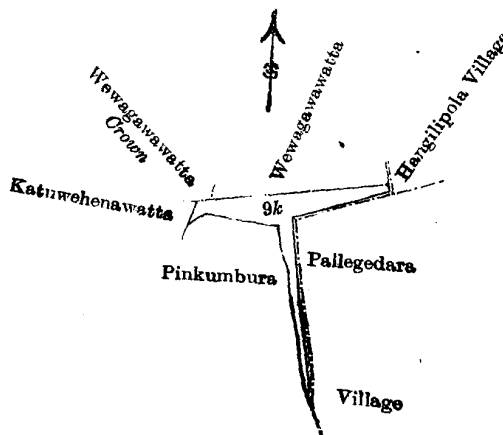
J. B. M. RIDOUT, for Acting Surveyor-General.

III.

Preliminary plan 203.

Lot.	Name of Land	Extent.		
		A.	R.	P.
9k ..	Pinhena	1	0	35

and bounded as follows : on the north by Wewagawawatta sold by the Crown, Wewagawawatta claimed by the Crown ; on the east the village limit of Hangilipola, the village limit of Pallegedara ; on the south by Pinkumbura claimed by pansala : on the west by Katuwehenawatta sold by the Crown.



Scale of 8 Chains to an Inch.

Situation : Bihalpola village in Yatikaha korale of Kurunegala District.

Preliminary plan 203.

Lot.	Name of Land.	Extent.		
		A.	R.	P.
9k	Pinhena	1	0	35

Field sheets I <sup>13</sup> 49—50, 57—58 &c.

Surveyor-General's Office,  
Colombo, February 17, 1909.

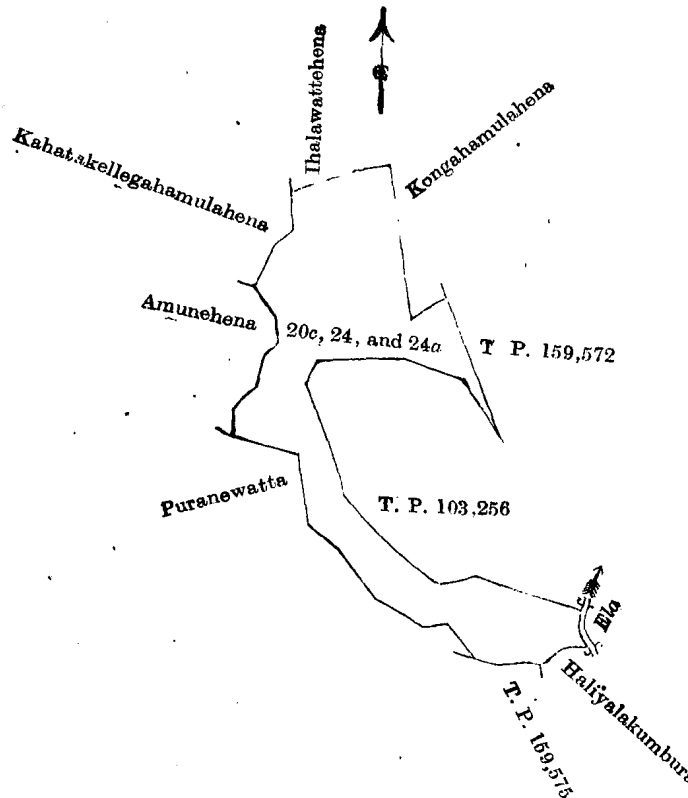
J. B. M. RIDOUT,  
for Acting Surveyor-General.

IV.

Preliminary plan 203.

Lot.	Name of Land.	Extent.		
		A.	R.	P.
20c	Paragahamulahena	3	1	23
24	Galgodahena	5	3	15
24a	Pinwatta	0	0	32
		<u>9</u>	<u>1</u>	<u>30</u>

and bounded as follows : on the north by Ihalawattehena sold by the Crown ; on the east by Kongahamulahena claimed by Ekanayaka Mudiyansele Dingiri Menika and Lokuhamy, T. P. 159,572, T. P. 103,256, an ela ; on the south by Haliyalakumbura claimed by Bihalpola pansala and others, T. P. 159,575 ; on the west by Puranewatta claimed by B. Appuhamy, Amunehena claimed by the Crown and now sold by the Crown, Kahatakelleghamulahena claimed by the Crown and now sold by the Crown.



Scale of 8 Chains to an Inch.

Situation : Bihalpola village in Yatikaha korale of Kurunegala District.

Preliminary plan 203.

Lot.	Name of Land.	Extent.		
		A.	R.	P.
20c	Paragahamulahena	3	1	23
24	Galgodahena	5	3	15
24a	Pinwatta	0	0	32
		<u>9</u>	<u>1</u>	<u>30</u>

Field sheets I <sup>13</sup> 49—50, 57—58, &c.

Surveyor-General's Office,  
Colombo, February 17, 1909.

J. B. M. RIDOUT,  
for Acting Surveyor-General.



V.

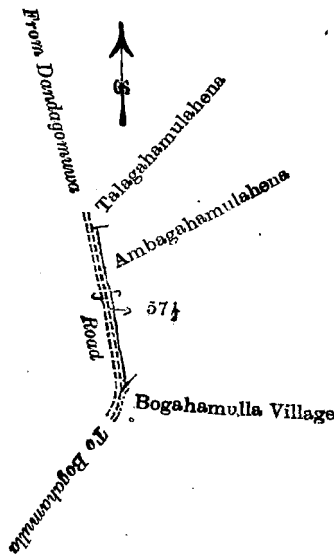
Preliminary plan 203.

Lot.	Name of Land.	Extent. A. R. P.
57½	Reservation for road	0 0 13

and bounded as follows : on the north by Talagahamulahena claimed by Bannayake Mudiyansele Bandulahamy and others ; on the east by Ambagahamulahena claimed by the Crown and now sold by the Crown, the village limit of Bogahamulla ; on the south and west by the road from Bogahamulla to Dandagamuwa.

J. M. DAVIES,  
Special Officer.

September 27, 1909.



Scale of 8 Chains to an Inch.

Situation : Bihalpola village in Yatikaha korale of Kurunegala District.

Preliminary plan 203.

Lot.	Name of Land.	Extent. A. R. P.
57½	Reservation for road	0 0 13

Field sheets I 49—50, 57—59, &c. 13

Surveyor-General's Office,  
Colombo, February 17, 1909.  
Kurunegala S. O. 160

J. B. M. RIDOUT,  
for Acting Surveyor-General.

**Order under Section 2 of "The Waste Lands Ordinances of 1897, 1899, 1900, and 1903," declaring Lands to be Crown Property.**

In the matter of the lands commonly called or known as Paranagampitiya, Paranagampitiyaminipittaniya, and Sinhalese burial ground, situate in the village of Paranagampitiya, in the Ithalawisideke korale of the Hiriyala hatpattu of the Kurunegala District, in the North-Western Province, and of "The Waste Lands Ordinances of 1897, 1899, 1900, and 1903."

THE notice required by section 1 of "The Waste Lands Ordinances of 1897, 1899, 1900, and 1903," having been duly published in manner prescribed by that section in respect of the above-named lands (*vide* Notice No. 3,390), and no claim having been made to the said lands or to any interest therein within the period of three months from the date specified in the said notice, I, John George Fraser, Special Officer, appointed under section 28 of the said Ordinances, under and by virtue of the powers vested in me in that behalf by section 2 of the said Ordinances, do hereby on October 2, 1909, order and declare that the said lands, as more fully described herein below, situate in the village of Paranagampitiya, in the Ithalawisideke korale of the Hiriyala hatpattu of the Kurunegala District, in the North-Western Province, and shown as lots 13,425, 13,464, 13,465 in preliminary plan No. 3,016 and in the annexed diagrams, and containing in extent 3 acres 3 roods and 7 perches, are the property of the Crown.

*Description of the Lands referred to.*

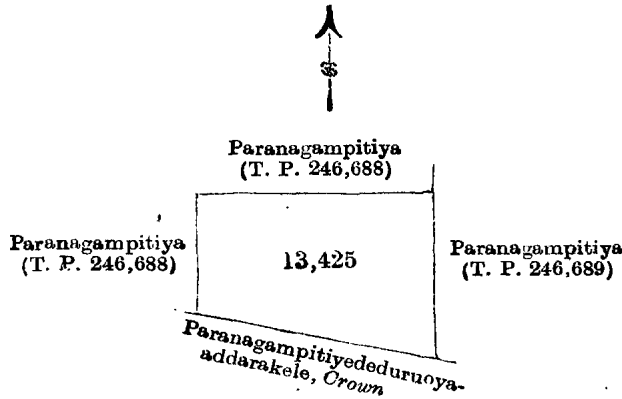
The following lots situated in the village of Paranagampitiya, in the Ithalawisideke korale of the Hiriyala hatpattu of the Kurunegala District, in the North-Western Province, as described in the annexed diagrams :—

I.

Preliminary plan 3,016.

Lot.	Name of Land.	Extent. A. R. P.
13425	Paranagampitiya	1 1 35

and bounded as follows : on the north by Paranagampitiya (T. P. 246,688) ; on the east by Paranagampitiya (T. P. 246,689) ; on the south by Paranagampitiyadeduruoya-addarakele claimed by the Crown ; on the west by Paranagampitiya (T. P. 246,688).



Scale of 4 Chains to an Inch.

Situation : Paranagampitiya village in Hiriyala hatpattu of Kurunegala District.  
Preliminary plan 3,016.

Lot.	Name of Land.	Extent. A. R. P.
13425	Paranagampitiya	1 1 35

Field sheet I  $\frac{14}{37}$  A

Surveyor-General's Office,  
Colombo, February 18, 1909.

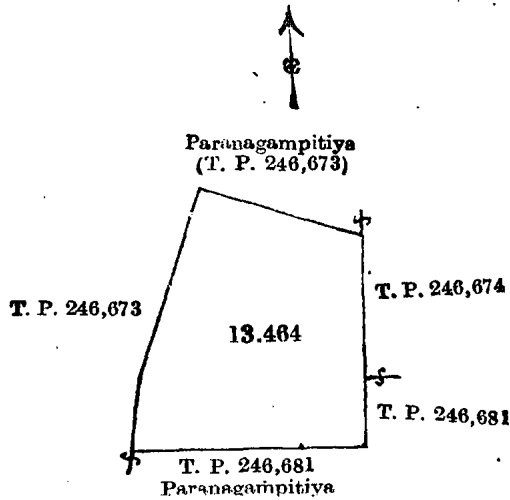
J. B. M. RIDOUT,  
for Acting Surveyor-General.

II.

Preliminary plan 3,016.

Lot.	Name of Land.	Extent. A. R. P.
13464	Paranagampitiyaminipittaniya	2 0 16

and bounded as follows : on the north by Paranagampitiya (T. P. 246,673) ; on the east by T. P. 246,674 and 246,681 ; on the south by Paranagampitiya (T. P. 246,681) ; on the west by Paranagampitiya (T. P. 246,673).



Scale of 4 Chains to an Inch.

Situation : Paranagampitiya village in Hiriyala hatpattu of Kurunegala District.  
Preliminary plan 3,016.

Lot.	Name of Land.	Extent. A. R. P.
13464	Paranagampitiyaminipittaniya	2 0 16

Field sheet I  $\frac{14}{37}$  A

Surveyor-General's Office,  
Colombo, February 18, 1909.

J. B. M. RIDOUT,  
for Acting Surveyor-General.

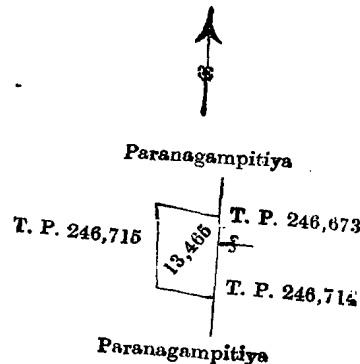
## III.

Lot.	Name of Land.	Extent.	
		A.	R. P.
13465	Sinhalese burial ground	0	0 36

and bounded as follows : on the north by Paranagampitiya (T. P. 246,715) ; on the east by T. Ps. 246,673 and 246,714 ; on the south and west by Paranagampitiya (T. P. 246,715).

J. G. FRASER,  
Special Officer.

October 2, 1909.



Scale of 4 Chains to an Inch.

Situation : Paranagampitiya village in Hiriyala hatpattu of Kurunegala District.

Preliminary plan 3,016.

Lot.	Name of Land.	Extent.	
		A.	R. P.
13465	Sinhalese burial ground	0	0 36

Field sheet I <sup>14</sup>/<sub>37</sub> A

Surveyor-General's Office,  
Colombo, February 18, 1909.  
Kurunegala S. O. 161

J. B. M. RIMOUT,  
for Acting Surveyor-General.

**Order under Section 4, Sub-section (1), of "The Waste Lands Ordinances of 1897, 1899, 1900, and 1903."**

In the matter of the lands commonly called or known as Keenagolleyaya, Migahahena, Kolunkuliya-henyaya, Titta-agare, situate in the village of Puliyanakara, in the Yagam pattu of the Central Pitigal korale of the Chilaw District, in the North-Western Province, and of "The Waste Lands Ordinances of 1897, 1899, 1900, and 1903."

WHEREAS in pursuance of section 1 of the said Ordinances it was duly declared and notified on June 21, 1907, that if no claim to the lands commonly called or known as Keenagolleyaya, Migahahena, Kolunkuliya-henyaya, Titta-agare situate in the village of Puliyanakara, in the Yagam pattu of the Central Pitigal korale of the Chilaw District, in the North-Western Province, containing in extent 85 acres and 23 perches and shown as lots 49c, 53, 49n, 49d1, 49d2 in preliminary plan 70 and in the annexed diagrams was made to John George Fraser, Special Officer appointed under section 28 of the said Ordinances, within the period of three months from the date specified in the said notice, such lands would be declared the property of the Crown, and dealt with on account of the Crown (*vide* Notice No. 2,766) :

And whereas (1) Sinhalapedige Asuramanapedige Hapu, (2) Sinhalapedige Asuramanapedige Podia, (3) Sinhalapedige Asuramanapedige Puhuli, (4) Sinhalapedige Asuramanapedige Pini, (5) Sinhalapedige Elandrapedige Hapu, (6) Sinhalapedige Elandrapedige Baiya Upasakaya, (7) Sinhalapedige Walakulpedige Loku Setuwa, (8) Sinhalapedige Walakulpedige Mitiya, (9) Sinhalapedige Walakulpedige Elendu, (10) Sinhalapedige Walakulpedige Pina, (11) Sinhalapedige Walakulpedige Bandia, (12) Sinhalapedige Walakulpedige Setuage Podia, (13) Sinhalapedige Kiradurayalage Mudage Badi, (14) Sinhalapedige Hewapedige Bali, (15) Sinhalapedige Randuruweerage Menika, (16) Sinhalapedige Asuramanapedige Peruma, (17) Cathirvaloepillai Namasivayam of Colombo, (18) Maharage Selestina Fernando of Dandugama, (19) Caitan Silva of Ratnapura, (20) Joseph Nazareth Silva of Chilaw made claim thereto, and I, John George Fraser, Special Officer appointed under section 28 of the said Ordinances made due inquiry into such claim ; and whereas the said 1st, 2nd, 3rd, 4th, 6th, 7th, 8th, 9th, 10th, 11th, 12th, 13th, 14th, 15th, 16th, 18th, 19th, and 20th claimants have withdrawn their claims to the said lands ; and whereas the said 5th claimant having been duly called upon by me by a notice in writing under section 4, sub-section (1), of the said Ordinances, duly served upon him to produce before me the evidence and documents upon which he might rely in proof of his claim, did not so appear or produce such evidence and documents, and whereas I, and the said 17th claimant Cathirvaloepillai Namasivayam of Colombo, with the consent of His Excellency the Governor, came to an agreement in writing dated October 5, 1907, concerning the said lands under section 4, sub-section (1), of the said Ordinances.

Whereby it was agreed that the said 17th claimant Cathirvaloepillai Namasivayam should be declared the purchaser of the said lands upon payment of a sum of Rupees Ten thousand Two hundred and Seventeen and Cents Twenty-five (Rs. 10,217.25), as purchase amount of the said lands, in extent 85 acres and 23 perches, and whereas the said 17th claimant Cathirvaloepillai Namasivayam has duly paid the said Rupees Ten thousand Two hundred and Seventeen and Cents Twenty-five (Rs. 10,217.25) to the Land Settlement Officer, he is in pursuance of the agreement afore-mentioned, hereby declared to be the purchaser of the lands, as more fully described herein below.

*Description of the Lands referred to.*

The following lots situated in the village of Puliyanakara, in the Yagam pattu of the Central Pitigal korale of the Chilaw District, in the North-Western Province, as described in the annexed diagrams:—

I.

Preliminary plan 70.

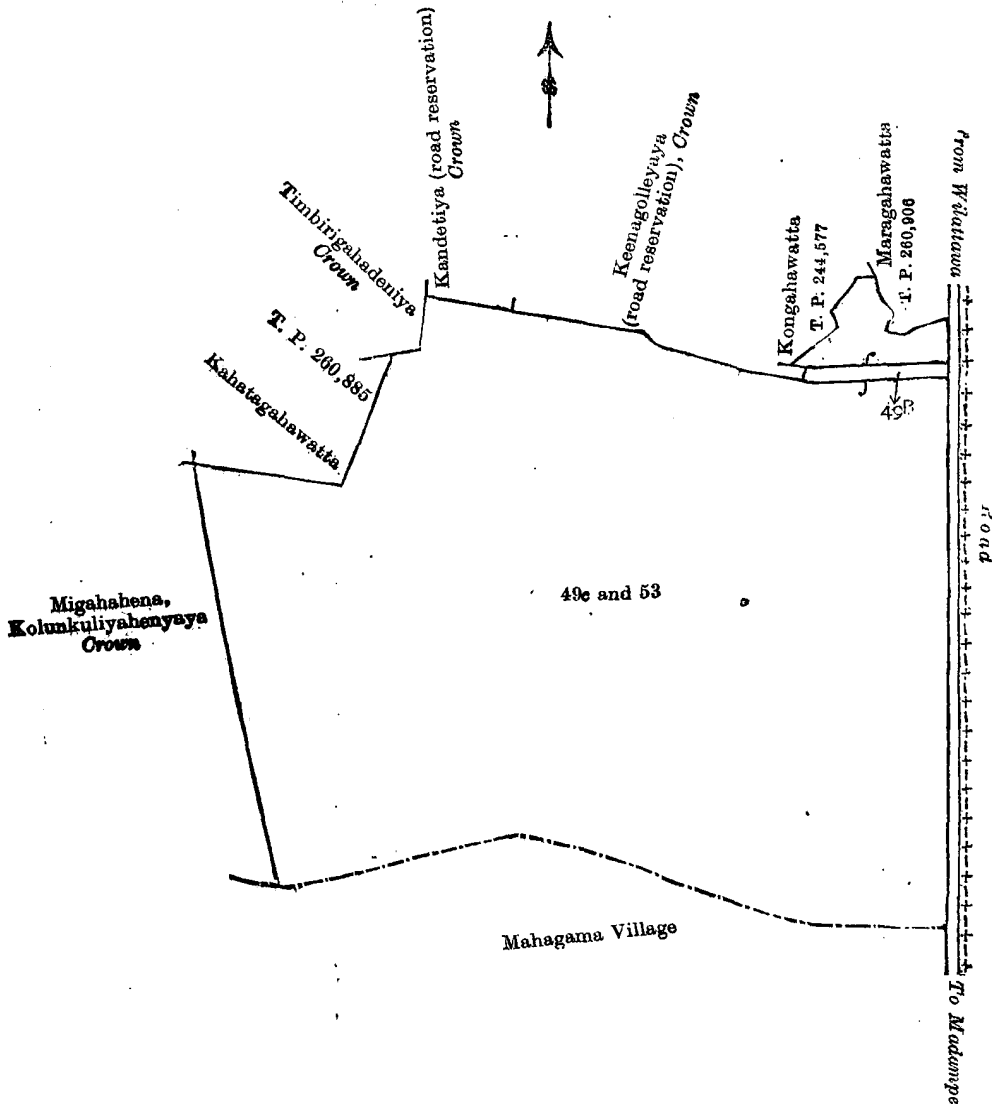
Lot.	Name of Land.	Extent.		
		A.	R.	P.
49c ..	Keenagolleyaya ..	59	1	33
53 ..	Do. ..	10	3	3
		<b>70</b>	<b>0</b>	<b>36</b>

and bounded as follows : on the north by Kandetiya (road reservation) belonging to Crown, Keenagolleyaya (road reservation) belonging to the Crown, Kongahawatta, sold by Crown (T. P. 244,577), Maragahawatta, sold by Crown (T. P. 260,906) ; on the east by the road from Willattawa to Madampe ; on the south by the village limit of Mahagama ; and on the west by Migahahena belonging to Crown, Kahatagahawatta sold by Crown (T. P. 260,885), Timbirigahadeniya declared to be the property of the Crown under the Waste Lands Ordinances.

NOTE.—The following lot lying within the above boundaries is excluded from this part of the order, and its extent of 1 rood and 12 perches is not included in the acreage of 70 acres and 36 perches given above :—

Preliminary plan 70.

Lot.	Name of Land.	Extent.		
		A.	R.	P.
49b ..	Keenagolleyaya (road reservation) ..	0	1	12



Scale of 8 Chains to an Inch.

Situation : Puliyanakara village in Central Pitigal korale of Chilaw District.

Preliminary plan 70.

Lot.	Name of Land.	Extent.		
		A.	R.	P.
49c ..	Keenagolleyaya ..	59	1	33
53 ..	Do. ..	10	3	3
		70	0	36

*Lot excluded.*

49b ..	Keenagolleyaya (road reservation) ..	0	1	12
--------	--------------------------------------	---	---	----

Field sheet I <sup>11</sup><sub>7-15</sub>Surveyor-General's Office,  
Colombo, August 25, 1909.J. B. M. RIDOUT,  
for Surveyor-General.

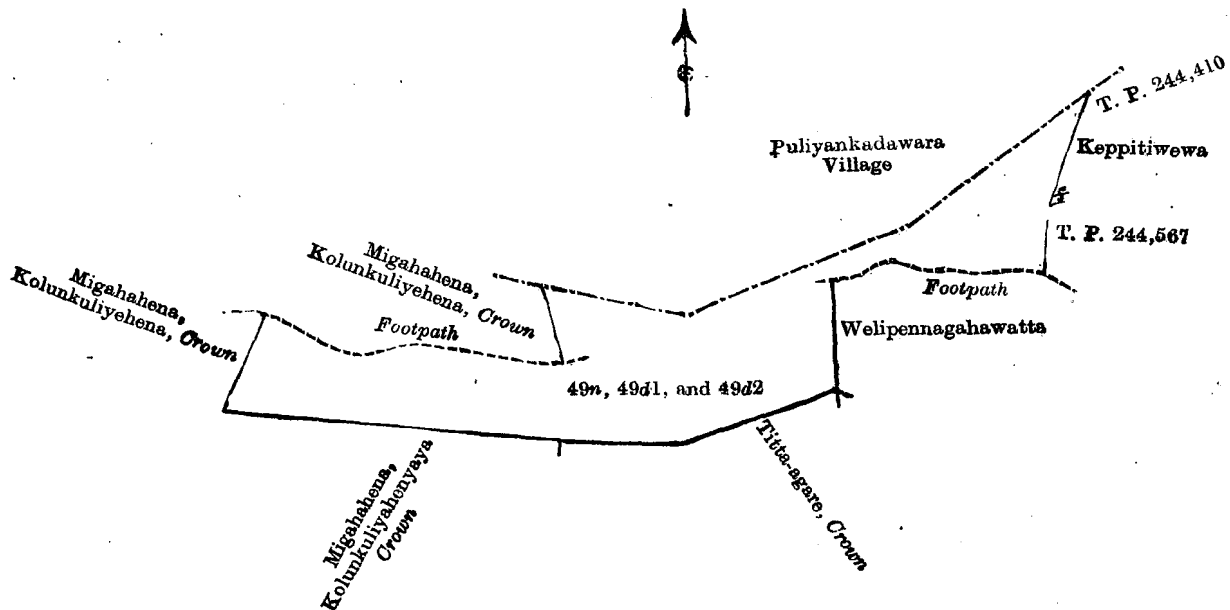
## II.

Preliminary plan 70.

Lot.	Name of Land.	Extent.		
		A.	R.	P.
49n ..	Migahahena, Kolunkuliyahenyaya ..	4	3	10
49d1 ..	Titta-agare ..	8	1	7
49d2 ..	Do. ..	1	3	10
		14	3	27

and bounded as follows : on the north by a footpath, Migahahena belonging to Crown, the village limit of Puliyankadawara ; on the east by Keppitiwewa sold by Crown (T. P. 244,410), T. P. 244,567, Welipennagahawatta sold by Crown ; on the south by Titta-agare belonging to Crown, Migahahena, &c., belonging to the Crown ; and on the west by Migahahena, &c., belonging to Crown.

October 2, 1909.

J. G. FRASER,  
Special Officer.

Scale of 8 Chains to an Inch.

Situation : Puliyanakara village in Central Pitigal korale of Chilaw District.

Preliminary plan 70.

Lot.	Name of Land.	Extent.		
		A.	R.	P.
49n ..	Migahahena, Kolunkuliyahenyaya ..	4	3	10
49d1 ..	Titta-agare ..	8	1	7
49d2 ..	Do. ..	1	3	10
		14	3	27

Field sheet I <sup>6</sup><sub>55-63</sub> & I <sup>11</sup><sub>7-15</sub>Surveyor-General's Office,  
Colombo, August 25, 1909.  
Chilaw S. O. 32J. B. M. RIDOUT,  
for Surveyor-General.

**Order under Section 2 of "The Waste Lands Ordinances of 1897, 1899, 1900, and 1903,"  
declaring Lands to be Crown Property.**

In the matter of the lands commonly called or known as Ginikatuwewamukalana, Palugahamukalana, Kongaselumukalana, Wewagawahena, Pinparagawahena, Roads, and Streams situate in the village of Ginikatuwewa, in the Ihalakende tulana of the Kende korale of the Nuwaragampalata, in the North-Central Province, and of "The Waste Lands Ordinances of 1897, 1899, 1900, and 1903."

THE notice required by section 1 of "The Waste Lands Ordinances of 1897, 1899, 1900, and 1903," having been duly published in manner prescribed by that section in respect of the above-named lands (*vide* Notice No. 3,459), and no claim having been made to the said lands or to any interest therein within the period of three months from the date specified in the said notice, I, Walter Ernest Wait, Special Officer appointed under section 28 of the said Ordinances, under and by virtue of the powers vested in me in that behalf by section 2 of the said Ordinances, do hereby on September 9, 1909, order and declare that the said lands, as more fully described herein below, situate in the village of Ginikatuwewa, in the Ihalakende tulana of the Kende korale of the Nuwaragampalata, in the North-Central Province, and shown as lots 1, 2, 3, 5, 7, 8, and streams in preliminary plan No. 538 and in the annexed diagram, and containing in extent 586 acres 1 rood and 8 perches, are the property of the Crown.

*Description of the Lands referred to.*

The following lots situated in the village of Ginikatuwewa, in the Ihalakende tulana of the Kende korale of the Nuwaragampalata, in the North-Central Province, as described in the annexed diagram :—

Preliminary plan 538.

Lot.	Name of Land.	Extent.		
		A.	R.	P.
1	Ginikatuwewamukalana, Palugahamukalana, Kongas- elamukalana	544	2	37
2	Wewagawahena	0	0	3
3	Do.	0	0	21
5	Do.	3	3	6
7	Pinparagawahena	33	2	19
8	Roads	3	1	12
—	Streams	0	2	30
		<hr/>	<hr/>	<hr/>
		586	1	8

and bounded as follows : on the north by the village limit of Ikirigollewa, the village limit of Kumbukgollewa ; on the east by the village limit of Kallanchiya, the village limit of Gonewa ; on the south by the village limit of Weliwewa, the village limit of Namadagaswewa ; on the west by the village limit of Namadagaswewa.

NOTE.—The following lots lying within the above boundaries are excluded from this order, and their aggregate acreage of 23 acres 3 roods and 33 perches is not included in the acreage of 586 acres 1 rood and 8 perches given above :—

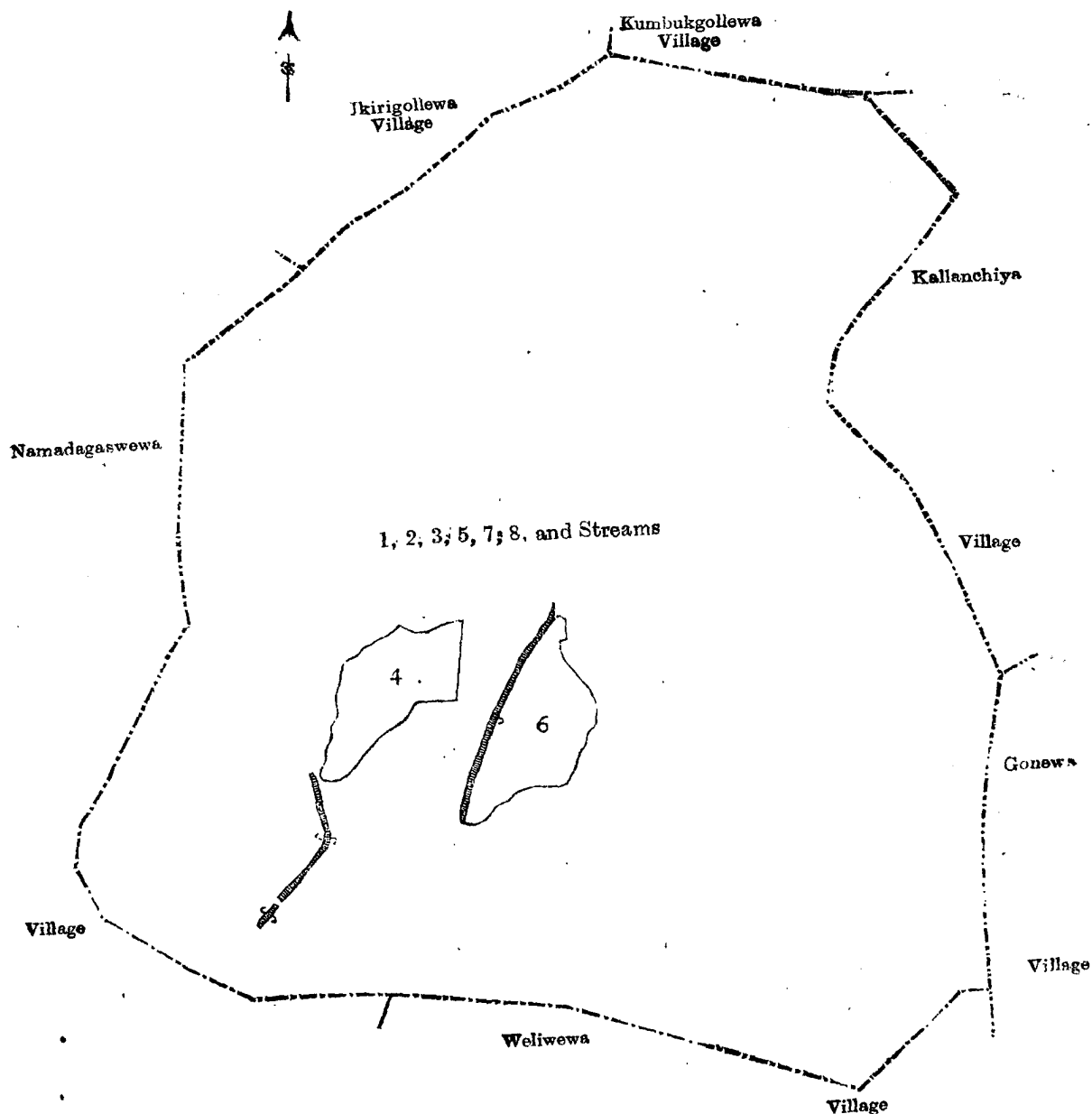
Preliminary plan 538.

Lot.	Name of Land.	Extent.		
		A.	R.	P.
4	Wewagawahena (T. P. 121,011)	10	3	30
6	Ginikatuwewa (tank)	13	0	3
		<hr/>	<hr/>	<hr/>
		23	3	33

September 9, 1909.

W. E. WAIT,  
Special Officer.

[ For Diagram see page 1691. ]



Scale of 16 Chains to an Inch.

Situation : Ginikatuwewa village in Kende korale of Nuwaragampalata.

Preliminary plan 538.

Lot.	Name of Land.	Extent.		
		A.	R.	P.
1	Ginikatuwewamukalana, Palughamukalana, Kongas- alamukalana	544	2	37
2	Wewagawahena	0	0	3
3	Do.	0	0	21
5	Do.	3	3	6
7	Pinparagawahena	33	2	19
8	Roads	3	1	12
	Streams	0	2	30
		<hr/>		
		586	1	8
		<hr/>		
4	Wewagawahena (T. P. 121,011)	10	3	30
6	Ginikatuwewa (tank)	13	0	3
		<hr/>		
		23	3	33
		<hr/>		

Lots excluded.

Surveyor-General's Office,  
Colombo, May 5, 1909.  
Anuradhapura S. O. 595

Field sheet F<sup>5</sup><sub>1</sub> & F<sup>5</sup><sub>9</sub>

J. B. M. RIDOUT,  
for Acting Surveyor-General.

**Order under Section 2 of "The Waste Lands Ordinances of 1897, 1899, 1900, and 1903,"  
declaring Lands to be Crown Property.**

In the matter of the lands commonly called or known as Amanemukalana, Paralangabima (road reservation), Railway reservation, Amanemukalana, (residential reservation), road reservation, Amanekele (bund reservation), bund, Tisbambakele, &c., situate in the village of Amane, in the Nuwaragam tulana of the Nuwaragam korale of the Nuwaragam palata, in the North-Central Province, and of "The Waste Lands Ordinances of 1897, 1899, 1900, and 1903."

THE notice required by section 1 of "The Waste Lands Ordinances of 1897, 1899, 1900, and 1903," having been duly published in manner prescribed by that section in respect of the above-named lands (*vide* Notice No. 3,405), and no claim having been made to the said lands or to any interest therein within the period of three months from the date specified in the said notice, I, Walter Ernest Wait, Special Officer appointed under section 28 of the said Ordinances, under and by virtue of the powers vested in me in that behalf by section 2 of the said Ordinances, do hereby on August 12, 1909, order and declare that the said lands, as more fully described herein below, situate in the village of Amane, in the Nuwaragam tulana of the Nuwaragam korale of the Nuwaragam palata, in the North-Central Province, and shown as lots 1, 1a, 1b, 1c, 1e, 1f, 1g, 1h, 3, 3a, 4, 4b, Yoda-ela in preliminary plan No. 320 and in the annexed diagram, and containing in extent 268 acres 3 roods and 3 perches, are the property of the Crown.

*Description of the Lands referred to.*

The following lots situated in the village of Amane, in the Nuwaragam tulana of the Nuwaragam korale of the Nuwaragam palata, in the North-Central Province, as described in the annexed diagram:—

Preliminary plan 320.

Lot.	Name of Land.	Extent.		
		A.	R.	P.
1	Amanemukalana	233	2	32
1a	Paralangabima (road reservation)	0	1	34
1b	Railway reservation	1	0	8
1c	Do.	1	0	28
1e	Amanemukalana (residential reservation)	14	0	25
1f	Road reservation	3	1	20
1g	Amanekele (bund reservation)	2	1	36
1h	Bund	4	2	12
3	Tisbambakele	1	3	20
3a	Do. (bund reservation)	0	0	32
4	Amanewatta	1	2	39
4b	Do. (bund reservation)	0	3	26
—	Yoda-ela	3	0	11
		<b>268</b>	<b>3</b>	<b>3</b>

and bounded as follows: on the north by the village limit of Kuda Ratmale; on the east by the village limit of Egodagama, the village limit of Kudanelubewa; on the south by the village limit of Kudanelubewa, the village limit of Siyambalawa; on the west by the village limit of Alutwewe, the village limit of Kuda Ratmale.

NOTE.—The following lots lying within the above boundaries are excluded from this order, and their aggregate acreage of 168 acres 2 roods and 16 perches is not included in the acreage of 268 acres 3 roods and 3 perches given above:—

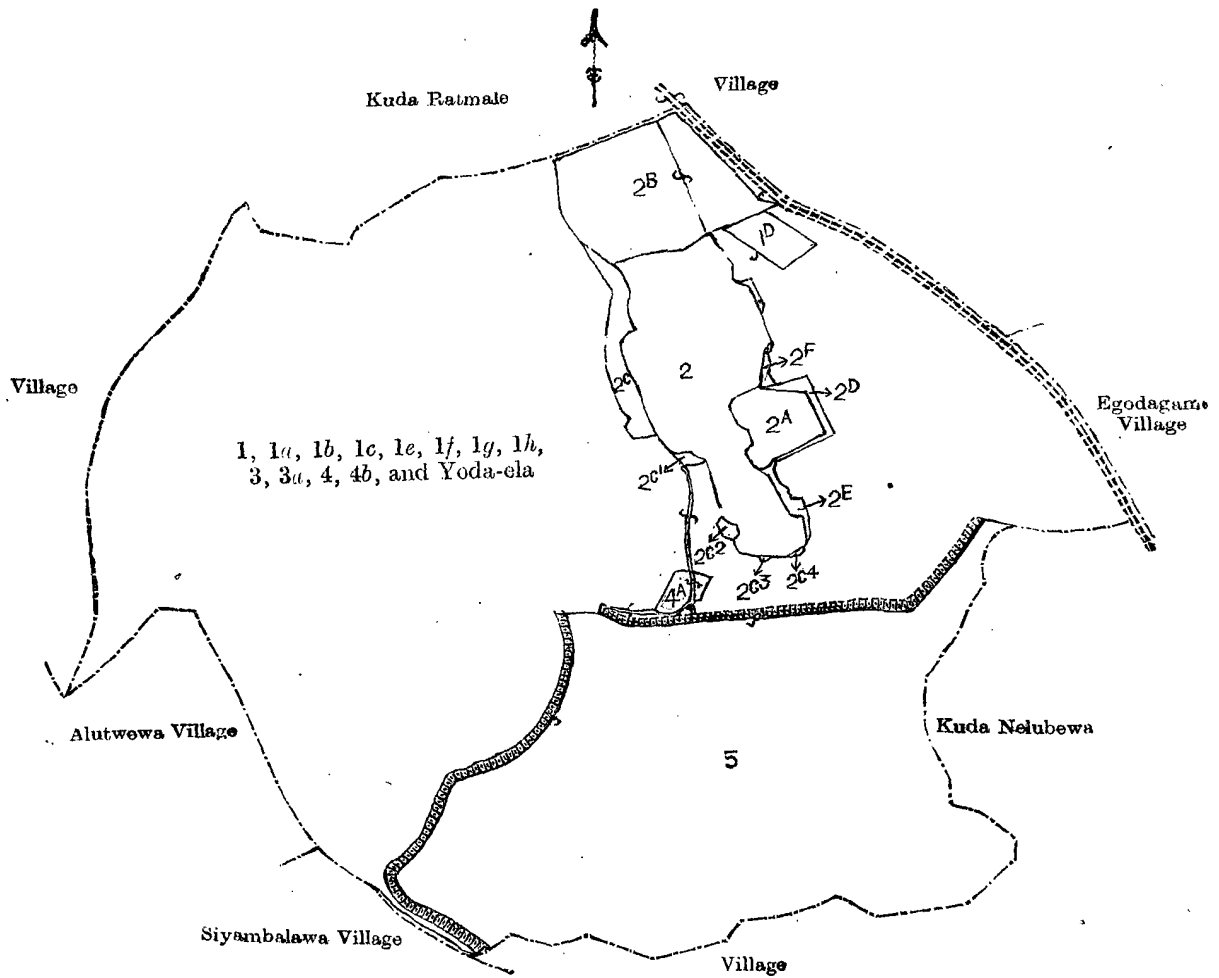
Preliminary plan 320.

Lot.	Name of Land.	Extent.		
		A.	R.	P.
1d	Amanemukalana (T. P. 263,754)	2	1	0
2	Amanekumbura (P. P. 423/A 117 and B 117)	23	1	16
2a	Do. (T. P. 172,685)	3	2	11
2b	Do. (T. Ps. 169,449 & 214,045)	15	1	36
2c	Do.	2	1	20
2c1	Do.	0	0	30
2c2	Do. (T. P. 262,261)	0	0	30
2c3	Do.	0	0	2
2c4	Do.	0	0	4
2d	Do.	0	2	29
2e	Do.	0	1	38
2f	Do.	0	1	10
4a	Amanewatta	1	0	0
5	Amanewewa	118	2	30
		<b>168</b>	<b>2</b>	<b>16</b>

August 12, 1909.

W. E. WAIT,  
Special Officer.





Scale of 16 Chains to an Inch.

Situation : Amane village in Nuwaragam tulana of Anuradhapura District.

Preliminary plan 320.

Lot.	Name of Land.	Extent.		
		A.	R.	P.
1	Amanemukalana	233	2	32
1a	Paralangabima (road reservation)	0	1	34
1b	Railway reservation	1	0	8
1c	Do.	1	0	28
1e	Do. (residential reservation)	14	0	25
1f	Road reservation	3	1	20
1g	Amanekele (bund reservation)	2	1	36
1h	Bund	4	2	12
3	Tisbambakele	1	3	20
3a	Do. (bund reservation)	0	0	32
4	Amanewatta	1	2	39
4b	Do. (bund reservation)	0	3	26
—	Yoda-ela	3	0	11
		<b>268</b>	<b>3</b>	<b>3</b>

*Lots excluded.*

Lot.	Name of Land.	Extent.		
		A.	R.	P.
1d	Anianemukalana (T. P. 263,754)	2	1	0
2	Amanekumbura (P. P. 423/A 117 and B 117)	23	1	16
2a	Do. (T. P. 172,685)	3	2	11
2b	Do. (T. Ps. 169,449 and 214,045)	15	1	36
2c	Do.	2	1	20
2c1	Do.	0	0	30
2c2	Do. (T. P. 262,261)	0	0	30
2c3	Do.	0	0	2
2c4	Do.	0	0	4
2d	Do.	0	2	29
2e	Do.	0	1	38
2f	Do.	0	1	10
4a	Amanewatta	1	0	0
5	Amanewewa	118	2	30
		<b>168</b>	<b>2</b>	<b>16</b>

Sheets F<sup>9</sup> 19—27 & F<sup>9</sup> 35—43

Surveyor-General's Office,  
Colombo, January 30, 1909.  
Anuradhapura S. O. 596

J. B. M. RIDOUT,  
for Acting Surveyor-General.

**Order under Section 2 of "The Waste Lands Ordinances of 1897, 1899, 1900, and 1903,"  
declaring Lands to be Crown Property.**

In the matter of the lands commonly called or known as Gonewemukalana, Gonewelandukele, Nikahenakanatta, Mahawelaihalakele, Gonewelanduwela, Gonewetisbamba, Alutbagetisbamba, Gonewehalawewa (tank), &c., situate in the village of Gonewa, in the Ihalakende tulana of the Kende korale, of the Nuwaragampalata, in the North-Central Province, and of "The Waste Lands Ordinances of 1897, 1899, 1900, and 1903."

THE notice required by section 1 of "The Waste Lands Ordinances of 1897, 1899, 1900, and 1903," having been duly published in manner prescribed by that section in respect of the above-named lands (*vide* Notice No. 3,477), and no claim having been made to the said lands or to any interest therein within the period of three months from the date specified in the said notice, I, Howard Orme Fox, Special Officer appointed under section 28 of the said Ordinances under and by virtue of the powers vested in me in that behalf by section 2 of the said Ordinances, do hereby on September 20, 1909, order and declare that the said lands, as more fully described herein below, situate in the village of Gonewa, in the Ihalakende tulana of the Kende korale of the Nuwaragam palata, in the North-Central Province, and shown as lots 1, 2, 2a, 2b, 15, 16, 18, 23, 24, 25, 26, 27, and 28 in preliminary plan 540 and in the annexed diagram, and containing in extent 974 acres 2 roods and 19 perches, are the property of the Crown.

*Description of the Lands referred to.*

The following lots situated in the village of Gonewa, in the Ihalakende tulana of the Kende korale of the Nuwaragam palata, in the North-Central Province, as described in the annexed diagram:—

Preliminary plan 540.

Lot.	Name of Land.	Extent.		
		A.	R.	P.
1	Gonewemukalana	215	3	25
2	Gonewelandukele	693	1	7
2a	Nikahenakanatta	2	1	17
2b	Mahawelaihalakele	1	0	4
15	Gonewelanduwela	29	0	22
16	Gonewetisbamba	3	2	27
18	Alutbagetisbamba	3	3	2
23	Gonewehalawewa (tank)	7	1	2
24	Unagaskale	4	3	39
25	Gonewekudawewa (tank)	7	0	28
26	Road (from Rambewa to Sippukulama)	4	2	2
27	Stream	1	1	37
28	Do.	0	0	7
		<b>974</b>	<b>219</b>	

and bounded as follows : on the north by a road, the village limit of Kallanchiya ; on the east by the village limit of Kallanchiya, the village limit of Talakolawewa ; on the south by the village limit of Kongollewa, the village limit of Walahengunuwewa ; on the west by the village limit of Hammillewa, the village limit of Weliwewa, the village limit of Ginikatuwewa.

NOTE.—The following lots lying within the above boundaries are excluded from this order, and their aggregate acreage of 131 acres 1 rood and 28 perches is not included in the acreage of 974 acres 2 roods and 19 perches given above :—

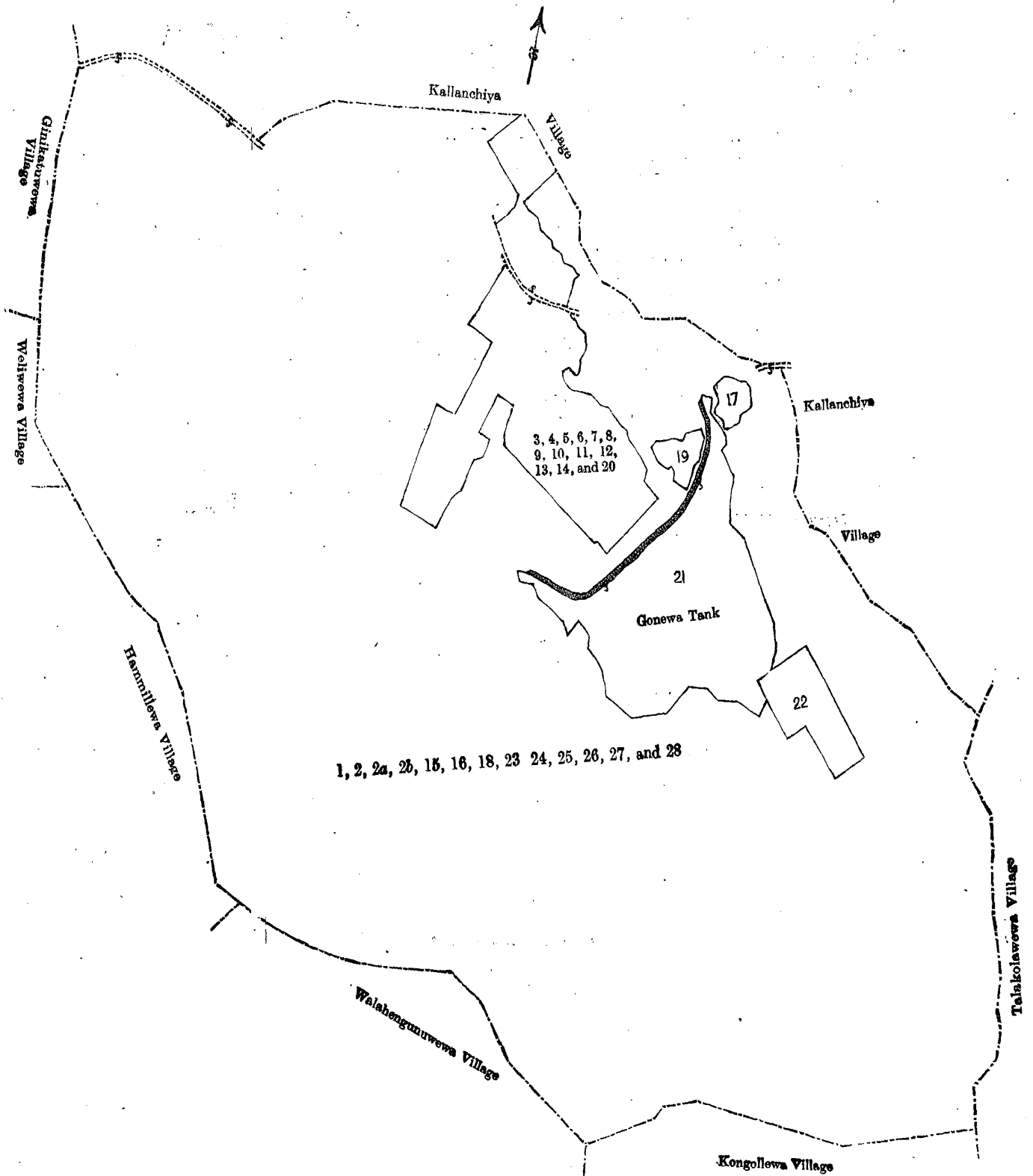
## Preliminary plan 540.

Lot.	Name of Land.	Extent.		
		A.	R.	P.
3	T. P. 186,860	4	3	10
4	T. Ps. 152,152, 186,861, 141,752, and 186,865	16	3	21
5	Goneweakkareweledibima (encroachment)	0	0	11
6	Do.	0	0	23
7	Goneweakkarewela (encroachment)	0	0	26
8	Do.	0	0	1
9	Do.	0	0	1
10	Goneweakkare	5	1	23
11	T. P. 244,306	8	3	34
12	Gonewemahawela	23	0	20
13	Mahawela-addarabima	0	0	2
14	Do.	0	0	1
20	T. P. 152,153	3	0	18
17	Paranagangoda	2	0	35
19	Alutgangoda	2	3	14
22	Ihalawewa-accareidama	10	0	32
21	Gonewewewa (tank)	53	1	36
		131	1	28

September 20, 1909.

H. O. Fox,  
Special Officer.

[For Diagram see page 1696.]



Scale of 8 Chains to an Inch.

Situation : Gonewa village in Kende korale of Nuwaragam palata.

Preliminary plan 540.

Lot.	Name of Land.	Extent.		
		A.	R.	P.
1	Gonewemukalana	215	3	25
2	Gonewelandukele	693	1	7
2a	Nikahenekanatta	2	1	17
2b	Mahawelaihalakele	1	0	4
15	Gonewelanduwela	29	0	22
16	Gonewetisbamba	3	2	27
18	Alutbagetisbamba	3	3	2
23	Gonewelhalawewa (tank)	7	1	2
24	Unagaskela	4	3	39
25	Gonewekudawewa (tank)	7	0	28
26	Road (from Rambewa to Sippukulama)	4	2	2
27	Stream	1	1	37
28	Do.	0	0	7
		974	2	19

Lots excluded.

3	T. P. 186,860	4	3	10
4	T. Ps. 152,152, 186,861, 141,752, and 186,865	16	3	21
5	Goneweakkarewewedibima (encroachment)	0	0	11
6	Do.	0	0	23
7	Goneweakkarewela (encroachment)	0	0	26
8	Do.	0	0	1
9	Do.	0	0	1
10	Goneweakkare	5	1	23
11	T. P. 244,306	8	3	34
12	Gonewemahawela	23	0	20
13	Mahawela-addarabima	0	0	2
14	Do.	0	0	1
20	T. P. 152,153	3	0	18
17	Paranagangoda	2	0	35
19	Alutgongoda	2	3	14
22	Ihalawewa-accareidama	10	0	32
21	Gonewewewa (tank)	53	1	36
		131	1	28

Field sheets, F<sup>5</sup><sub>9</sub>, F<sup>5</sup><sub>10</sub>, F<sup>5</sup><sub>17</sub>, F<sup>5</sup><sub>18</sub> & F<sup>5</sup><sub>19</sub>Surveyor-General's Office,  
Colombo, May 10, 1909.

Anuradhapura S. O. 597

J. B. M. RIDOUT,  
for Acting Surveyor-General.**Order under Section 2 of "The Waste Lands Ordinances of 1897, 1899, 1900, and 1903,"  
declaring Land to be Crown Property.**

In the matter of the lands commonly called or known as Wiraghamukalana, Palugahamukalana, Hammillewehampola (cemetery), Yodaelahenyaya, Hammillewetisbamba, &c., situate in the village of Hammillewa, in the Ihala Kende tulana of the Kende korale of the Nuwaragam palata, in the North-Central Province, and of "The Waste Lands Ordinances of 1897, 1899, 1900, and 1903."

THE notice required by section 1 of "The Waste Lands Ordinances of 1897, 1899, 1900, and 1903," having been duly published in manner prescribed by that section in respect of the above-named lands (*vide* Notice No 3,404), and no claim having been made to the said lands or to any interest therein within the period of three months from the date specified in the said notice, I, Walter Ernest Wait, Special Officer appointed under section 28 of the said Ordinances, under and by virtue of the powers vested in me in that behalf by section 2 of the said Ordinances, do hereby on September 13, 1909, order and declare that the said lands, as more fully described herein below, situate in the village of Hammillewa, in the Ihala Kende tulana of the Kende korale of the Nuwaragam palata, in the North-Central Province, and shown as lots 1, 2, 3, 9, 11, 12, 13, 15, 16, 17, 18, and streams in preliminary plan No. 541 and in the annexed diagram, and containing in extent 381 acres 2 roods and 7 perches, are the property of the Crown.

*Description of the Lands referred to.*

The following lots situated in the village of Hammillewa, in the Ihala Kende tulana of the Kende korale of the Nuwaragam palata, in the North-Central Province, as described in the annexed diagram :—

## Preliminary plan 541.

Lot.	Name of Land.	Extent.		
		A.	R.	P.
1	Wiragahamukalana, Palugahamukalana	162	1	3
2	Hammillewehampola (cemetery)	0	0	10
3	Yodaelahenyaya	89	2	5
9	Hammillewetisbamba	3	1	13
11	Wekandepallama-akkare (P. P. 3,421/10,905)	0	3	20
12	Wekanda-addarabima (bund reservation)	0	1	4
13	Wekanda-addarahena	1	3	38
15	Wewaihalahena	43	2	17
16	Wewaihalamukalana	18	1	15
17	Tisbambegawamukalana	30	3	13
18	Wewagawahena	23	1	22
—	Streams	1	0	7
		<b>381</b>	<b>2</b>	<b>7</b>

and bounded as follows : on the north by the village limit of Weliwewa, the village limit of Gonewa ; on the east by the village limit of Gonewa, the village limit of Walahengunuwewa ; on the south by the village limit of Walahengunuwewa ; on the west by the village limit of Weliwewa.

NOTE.—The following lots lying within the above boundaries are excluded from this order, and their aggregate acreage of 25 acres 1 rood and 37 perches is not included in the acreage of 381 acres 2 roods and 7 perches given above :—

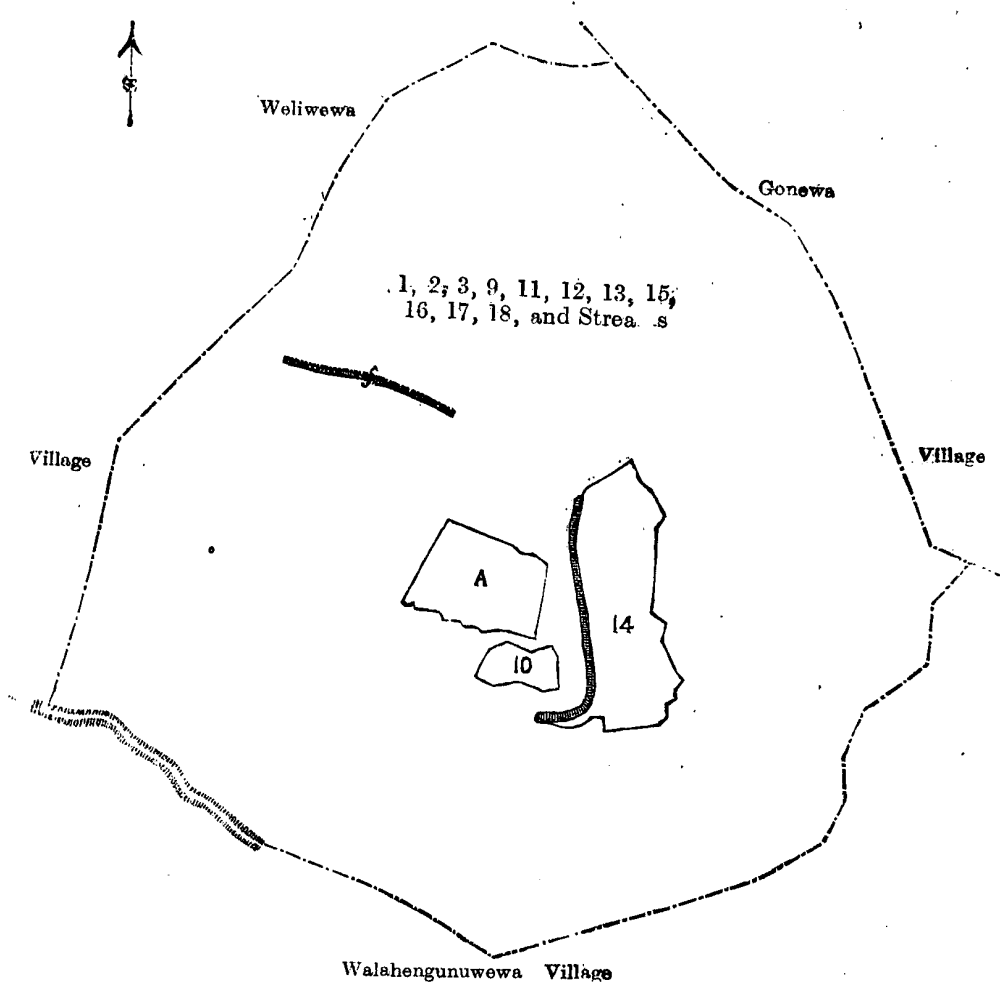
## Preliminary plan 541.

Lot.	Name of Land.	Extent.		
		A.	R.	P.
4	Hammillewewela (T. Ps. 160,668 and 213,014)	7	3	31
5	Hammillewewela (encroachment by owners of T. Ps. 160,688, &c.)	0	0	2
A { 6	Do.	0	0	3
7	Do.	0	0	8
8	Do.	0	0	8
10	Hammillewegangoda	2	0	28
14	Hammillewawewa (tank)	15	0	37
		<b>25</b>	<b>1</b>	<b>37</b>

September 13, 1909.

W. E. WAIT,  
Special Officer

[For Diagram see page 1699.]



Scale of 16 Chains to an Inch.

Situation : Hammillewa village in Kende korale of the Nuwaragam palata of the North-Central Province.  
Preliminary plan 541.

Lot.	Name of Land.	Extent.			
		A.	R.	P.	
1	Wiragahamukalana, Palugahamukalana	162	1	3	
2	Hammillewehampola (cemetery)	0	0	10	
3	Yodaelahenyaya	89	2	5	
9	Hammillewetisbamba	3	1	13	
11	Wekandepallama-akkare (P. P. 3,421/10,905)	0	3	20	
12	Wekanda-addarabima (bund reservation)	0	1	4	
13	Wekanda-addarahena	1	3	38	
15	Wewaihalahena	43	2	17	
16	Wewaihalamukalana	18	1	15	
17	Tisbambegawamukalana	36	3	13	
18	Wewagawahena	23	1	22	
—	Streams	1	0	7	
		<b>381</b>	<b>2</b>	<b>7</b>	
<i>Lots excluded.</i>					
A	4	Hammillewewela (T. Ps. 160,668 and 213,014)	7	3	31
	5	Hammillewewela (encroachment by owners of T. Ps. 160,688, &c.)	0	0	2
	6	Do.	0	0	3
	7	Do.	0	0	8
	8	Do.	0	0	8
	10	Hammillewegangoda	2	0	28
	14	Hammillewawewa (tank)	15	0	37
		<b>25</b>	<b>1</b>	<b>37</b>	

Surveyor-General's Office,  
Colombo, February 26, 1909.  
A. Mahapura S. O. 598

Field sheet F 5 & F 5  
17 & F 18

J. B. M. RIDOUT,  
for Acting Surveyor-General.

**Order under Section 2 of "The Waste Lands Ordinances of 1897, 1899, 1900, and 1903,"  
declaring Land to be Crown Property.**

In the matter of the land commonly called or known as Kelagahapitiyehena, situate in the village of Ayiwela, in the Medagam pattu korale of the Wellassa division, in the Province of Uva, and of "The Waste Lands Ordinances of 1897, 1899, 1900, and 1903."

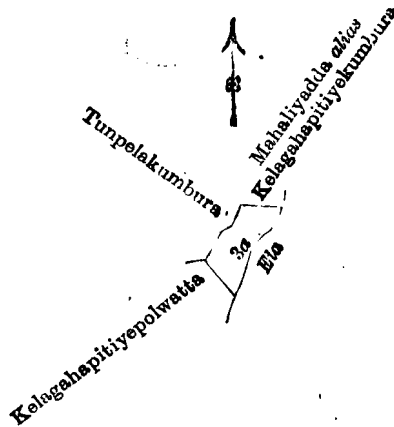
THE notice required by section 1 of "The Waste Lands Ordinances of 1897, 1899, 1900, and 1903," having been duly published in manner prescribed by that section in respect of the above-named land (*vide* Notice No. 3,480), and no claim having been made to the said land or to any interest therein within the period of three months from the date specified in the said notice, I, John Murray Davies, Special Officer appointed under section 28 of the said Ordinances, under and by virtue of the powers vested in me in that behalf by section 2 of the said Ordinances, do hereby on September 29, 1909, order and declare that the said land, as more fully described herein below, situate in the village of Ayiwela, in the Medagam pattu korale of the Wellassa division, in the Province of Uva, and shown as lot 3a in preliminary plan No. 123 and in the annexed diagram, and containing in extent 2 roods and 15 perches, is the property of the Crown.

*Description of the Land referred to.*

The land commonly called or known as Kelagahapitiyehena, situated in the village of Ayiwela, in the Medagam pattu korale of the Wellassa division, in the Province of Uva; containing in extent 2 roods and 15 perches, shown as lot 3a in preliminary plan 123, and in the annexed diagram; and bounded as follows: on the north by Mahaliyadda *alias* Kelagahapitiyekumbura claimed by the Kinnarabowe Vihare; on the east by an ela; on the south by Kelagahapitiyepolwatta claimed by Uduma Lebbe Pakir Tamby; on the west by Tunpelakumbura claimed by Kotaganegedara Vibusana.

September 29, 1909.

J. M. DAVIES,  
Special Officer.



Scale of 8 Chains to an Inch.

Situation: Ayiwela village in Medagam pattu korale of Wellassa division of Badulla District.  
Preliminary plan 123.

Lot.	Name of Land.	Extent. A. R. P.
3a	Kelagahapitiyehena	0 2 15

Field sheet M 38—<sup>3</sup>46

Surveyor-General's Office,  
Colombo, May 18, 1909.  
Uva S. O. 1,290

J. B. M. RIDOUT,  
for Acting Surveyor-General.

**Order under Section 4, Sub-section (1), of "The Waste Lands Ordinances of 1897, 1899, 1900, and 1903."**

In the matter of the land commonly called or known as Udawattehena, situate in the village of Heennarangahakumbura, in the Soronatota korale of the Wiyaluwa division, in the Province of Uva, and of "The Waste Lands Ordinances of 1897, 1899, 1900, and 1903."

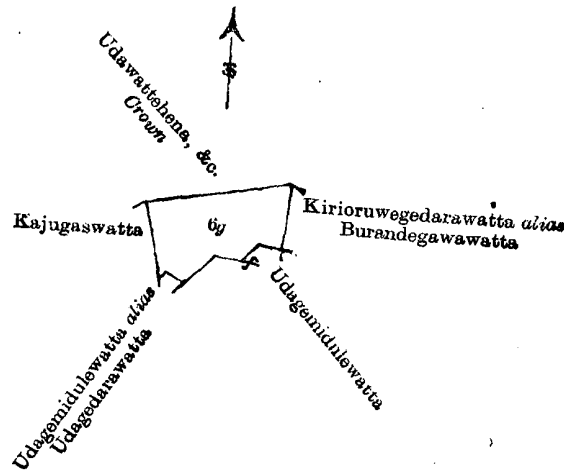
WHEREAS in pursuance of section 1 of the said Ordinances it was duly declared and notified on February 7, 1908, that if no claim to the land commonly called or known as Udawattehena, situate in the village of Heennarangahakumbura, in the Soronatota korale of the Wiyaluwa division, in the Province of Uva, containing in extent 1 acre 3 roods and 8 perches, and shown as lot 6g in preliminary plan No. 86 and in the annexed diagram, was made to John George Fraser, Esq., Special Officer appointed under section 28 of the said Ordinances within the period of three months from the date specified in the said notice, such land would be declared the property of the Crown and dealt with on account of the Crown (*vide* Notice No. 2,948):

And whereas (1) Kudagalagedara Siripina Balitianna, (2) Welangahaelle Punchi Kira, (3) Kitularawegedara Rankiriya, (4) Kudagalagedara Dingiri, (5) Samarakon Jayasundara Mudiyanseleage Sudu Banda Moragalalanda made claim thereto, I, the aforesaid John George Fraser, Special Officer appointed under section 28 of the said Ordinances made due inquiry into such claim and whereas the said 2nd to 5th claimants



have withdrawn their claims to the said land; and whereas I and the said 1st claimant, with the consent of His Excellency the Governor, came to an agreement in writing dated September 5, 1908, concerning the said land under section 4, sub-section (1), of the said Ordinances, whereby it was agreed that the said 1st claimant should be declared the purchaser of the said land, upon payment on or before October 5, 1908, to the Government Agent of Uva, at Badulla, of a sum of Rs. 15, as the purchase amount for the said land; and whereas the said 1st claimant has duly paid the said amount, he is hereby in pursuance of the agreement afore-mentioned declared to be the purchaser of the said land commonly called or known as Udawattehena, situate in the village of Hinnarangahakumbura, in the Soronatota korale of the Wiyaluwa division, in the Province of Uva, containing in extent 1 acre 3 roods and 8 perches and shown as lot 6g in preliminary plan 86 and in the annexed diagram, and bounded as follows: on the north by Udawattehena, &c., belonging to the Crown; on the east by Kirioruwegedarawatta *alias* Burandegawawatta belonging to Kitularawegedara Rankiriya; on the south by Udagunedulewatta claimed by Kudagalagedara Siripina Balitianna, Udagunedulewatta *alias* Udagedarawatta claimed by ditto; and on the west by Kajugaswatta belonging to Welangahalle Punchi Kira.

July 10, 1909.

J. G. FRASER,  
Special Officer.

Scale of 8 Chains to an Inch.

Situation: Hinnarangahakumbura village.

Preliminary plan 86.

Lot.	Name of Land.	Extent. A. R. P.
6g	Udawattehena	1 3 8

Field sheet: village plan M 21—22, 29—30

Surveyor-General's Office,  
Colombo, June 9, 1909.J. B. M. RIDOUT,  
for Surveyor-General.

Uva S. O. 1,291

**Order under Section 4, Sub-section (1), of "The Waste Lands Ordinances of 1897, 1899, 1900, and 1903," declaring Land to be Crown Property.**

In the matter of the land commonly called or known as Timbirigahawatta (being a portion of lot 1 referred to in notice No. 2,881, appearing in the *Government Gazette* No. 6,212 of October 25, 1907), situate in the village of Diyapola, in the Medagam pattu korale of the Wellassa division, in the Province of Uva, and of "The Waste Lands Ordinances of 1897, 1899, 1900, and 1903."

WHEREAS in pursuance of section 1 of the said Ordinances it was duly notified on October 25, 1907, that if no claim to the land commonly called or known as Timbirigahawatta, situate in the village of Diyapola, in the Medagam pattu korale of the Wellassa division, in the Province of Uva, containing in extent 20 perches, and shown as lot 1c in preliminary plan 146, as described in the annexed diagram, was made to John George Fraser, Special Officer appointed under section 28 of the said Ordinances, within the period of three months from the date specified in such notice, such land would be deemed the property of the Crown, and dealt with on account of the Crown (*vide* Notice No. 2,881):

And whereas (1) Pallewattege Don David Peiris Appuhamy, (2) Alutgedara Ratnayake Mudiyansele Banda, (3) Siddharta Terunnanse of Bibilamulla, (4) Diyapola Gamagedara Ratnayake Mudiyansele Banda, (5) Diyapola Gamagedara Ratnayake Mudiyansele Mutu Banda, (6) Diyapola Gamagedara Ratnayake Mudiyansele Ukku Banda, (7) Diyapola Gamagedara Ratnayake Mudiyansele Punchi Banda, by his duly appointed representative Gamagedara Ratnayake Mudiyansele Banda, (8) Patabendigedara Dissanayake Mudiyansele Mutu Menika, (9) Timbirigahawattegedara Dissanayake Mudiyansele Punchirala, (10) Tanamegedara Heen Appu, (11) Gamagedara Ratnayake Mudiyansele Ganeti, (12) Gamagedara Ratnayake Mudiyansele Tambu, (13) Gamagedara Ratnayake Mudiyansele Ukku Banda, (14) Patabendigedara Dissanayake Mudiyansele Gammandi, (15) Landegedara Dissanayake Mudiyansele


Appuhamy, (16) Patabendigedara Pahalawatte Tissahamy, (17) Patabendigedara Pahalawatte Appuhamy (18) Timbirigahawattegedara Banda, (19) Endurugahawelagedara Konara Mudiyansele Appuhamy, (20) Endurugahawelagedara Konara Mudiyansele Sudu Banda, Ela-Vidane, made claim thereto; and whereas the said 1st, 2nd, and 4th to 20th claimants have withdrawn their claims to the said land; and whereas the said 3rd claimant having been called upon by a notice in writing duly served upon him to produce before me the documents and evidence on which he might rely in proof of his claim, did not so appear or produce such evidence or documents, I, John George Fraser, Special Officer appointed under section 28 of the said Ordinances, under and by virtue of the powers vested in me in that behalf by section 4 of the said Ordinances, do hereby on August 26, 1909, order and declare under section 4, sub-section (1), of the said Ordinances that the said land, as more fully described herein below, is the property of the Crown.

*Description of the Land referred to.*

The land commonly called or known as Timbirigahawatta, situated in the village of Diyapola, in the Medagam pattu korale of the Wellassa division, in the Province of Uva, containing in extent 20 perches and shown as lot 1c in preliminary plan 146 and in the annexed diagram; and bounded as follows: on the north by Linda-arawa claimed by Timbirigahawattegedara Banda; on the east by Siyambalagahawattehena belonging to Endurugahawela Konara Mudiyansele Sudu Banda, Ela-Vidane; and on the south and west by Timbirigahawatta claimed by Timbirigahawattegedara Banda and others.

August 26, 1909.

J. G. FRASER,  
Special Officer.



Scale of 8 Chains to an Inch.

Situation: Diyapola village.

Preliminary plan 146.

Lot.	Name of Land.	Extent.
		A. R. P.
1c	Timbirigahawatta	0 0 20
	Field sheet M 55—56, 63—64	
	3	
	Surveyor-General's Office, Colombo, January 16, 1909.	J. B. M. RIDOUT, for Acting Surveyor-General.
	Uva S. O. 1,292	

**Order under Section 4, Sub-section (1), of "The Waste Lands Ordinances of 1897, 1899, 1900, and 1903."**

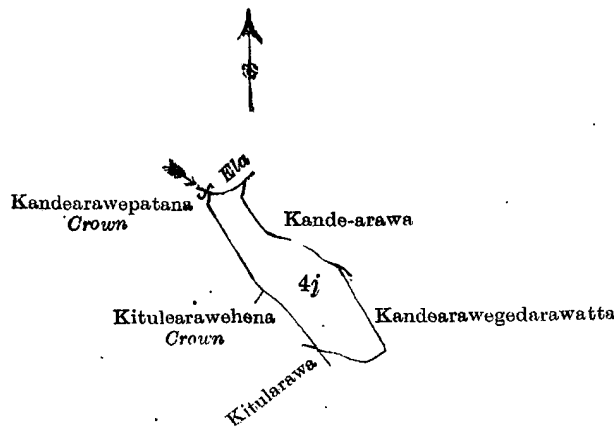
In the matter of the land commonly called or known as Kahatagaswattehena, situate in the village of Kendagolla, in the Rilpola korale of the Yatikinda division, in the Province of Uva, and of "The Waste Lands Ordinances of 1897, 1899, 1900, and 1903."

WHEREAS in pursuance of section 1 of the said Ordinances it was duly declared and notified on March 6, 1908, that if no claim to the land commonly called or known as Kahatagaswattehena, situate in the village of Kendagolla, in the Rilpola korale of the Yatikinda division, in the Province of Uva, containing in extent 2 acres, and shown as lot 4j in preliminary plan No. 29 and in the annexed diagram, was made to John George Fraser, Special Officer appointed under section 28 of the said Ordinances within the period of three months from the date specified in the said notice, such land would be declared the property of the Crown, and dealt with on account of the Crown (*vide* Notice No. 2,979):

And whereas (1) Hinnarangedara Rajapakse Mudiyansele Raturala Gamarala and (2) Galpatiyegedara Rajapakse Mudiyansele Menikralla made claim thereto, and I, John George Fraser, Special Officer appointed under section 28 of the said Ordinances made due inquiry into such claim; and whereas I and the said claimants, with the consent of His Excellency the Governor, came to an agreement in writing dated September 5, 1908, concerning the said land, under section 4, sub-section (1), of the said Ordinances, whereby it was agreed that the said claimants should be declared to be the purchasers of the said land, upon payment to the Government Agent of Uva, at Badulla, of a sum of Rs. 20, as the purchase amount for the said land, on or before October 5, 1908; and whereas the said claimants have duly paid the said amount, they are hereby in pursuance of the agreement afore-mentioned be declared to be the purchasers of the said land commonly called or known as Kahatagaswattehena, situate in the village of Kendagolla, in the Rilpola korale of the Yatikinda division, in the Province of Uva, containing in extent 2 acres and shown as lot 4j in preliminary plan 29 and in the annexed diagram, and bounded as follows: on the north by an ela; on the east by Kandeearawa claimed by Hinnarangolle Raturala Gamarala and others, Kandeearawegedarawatta claimed by Kandededara Tikirala; on the south by Kandeearawegedarawatta claimed by Kandededara Tikirala; and on the west by Kitularawa claimed by Bakmigaha-arawegedara Appuhamy and another, Kitularawehena belonging to the Crown, Kandeearawepatana belonging to the Crown.

June 2, 1909.

J. G. FRASER,  
Special Officer.



Scale of 8 Chains to an Inch.

Situation : Kendagolla village.

Preliminary plan 29.

Lot.	Name of Land.	Extent. A. R. P.
4j	Kahatagaswattehana	2 0 0

Field sheet M <sup>7</sup> 24—32

Surveyor-General's Office,  
Colombo, April 20, 1909.  
Uva S. O. 1,293

J. B. M. RIDOUT,  
for Acting Surveyor-General.

**Order under Section 2, of "The Waste Lands Ordinances of 1897, 1899, 1900, and 1903,"  
declaring Land to be Crown Property.**

In the matter of the land commonly called or known as Ambalankandurawattepatana, situate in the village of Gonamutawa, in the Mahapalata korale of the Udukinda division, in the Province of Uva, and of "The Waste Lands Ordinances of 1897, 1899, 1900, and 1903."

THE notice required by section 1 of "The Waste Lands Ordinances of 1897, 1899, 1900, and 1903," having been duly published in manner prescribed by that section in respect of the above-named land (*vide* Notice No. 3,486), and no claim having been made to the said land or to any interest therein within the period of three months from the date specified in the said notice, I, John George Fraser, Special Officer appointed under section 28 of the said Ordinances, under and by virtue of the powers vested in me in that behalf by section 2 of the said Ordinances, do hereby on October 6, 1909, order and declare that the said land, as more fully described herein below, situate in the village of Gonamutawa, in the Mahapalata korale of the Udukinda division, in the Province of Uva, and shown as lot 16e3 in preliminary plan No. 121, and in the annexed diagram, and containing in extent 10 perches, is the property of the Crown.

*Description of the Land referred to.*

The land commonly called or known as Ambalankandurawattepatana, situated in the village of Gonamutawa, in the Mahapalata korale of the Udukinda division, in the Province of Uva; containing in extent 10 perches, shown as lot 16e3 in preliminary plan 121, and in the annexed diagram, and bounded as follows: on the north by the road from Bandarawela to Liyangahawala; on the east and south by T. P. 168,489; on the west by the road from Bandarawela to Liyangahawala.

October 6, 1909.

J. G. FRASER,  
Special Officer.



Scale of 8 Chains to an Inch.

Situation : Gonamutawa village in Mahapalata korale, Badulla District.

Preliminary plan 121.

Lot.	Name of Land.	Extent. A. R. P.
16e3	Ambalankandurawattepatana	0 0 10

Field sheet M <sup>12</sup>  
53—61

Surveyor-General's Office,  
Colombo, May 29, 1909.  
Uva S. O. 1,294

J. B. M. RIDOUT,  
for Acting Surveyor-General.

**Order under Section 2 of "The Waste Lands Ordinances of 1897, 1899, 1900, and 1903,"  
declaring Lands to be Crown Property.**

In the matter of the lands commonly called or known as Kongahawatta and Dambagahakumburewatta, situate in the village of Yakunnawa, in the Medagam pattu korale of the Wellassa division, in the Province of Uva, and of "The Waste Lands Ordinances of 1897, 1899, 1900, and 1903."

THE notice required by section 1 of "The Waste Lands Ordinances of 1897, 1899, 1900, and 1903," having been duly published in manner prescribed by that section in respect of the above-named lands (*vide* Notice No. 3,479), and no claim having been made to the said lands or to any interest therein within the period of three months from the date specified in the said notice, I, John George Fraser, Special Officer appointed under section 28 of the said Ordinances, under and by virtue of the powers vested in me in that behalf by section 2 of the said Ordinances, do hereby on October 1, 1909, order and declare that the said lands, as more fully described herein below, situate in the village of Yakunnawa, in the Medagam pattu korale of the Wellassa division, in the Province of Uva, and shown as lots 13a and 13/ in preliminary plan No. 12<sup>3</sup> and in the annexed diagrams, and containing in extent 3 roods and 39 perches, are the property of the Crown.

*Description of the Lands referred to.*

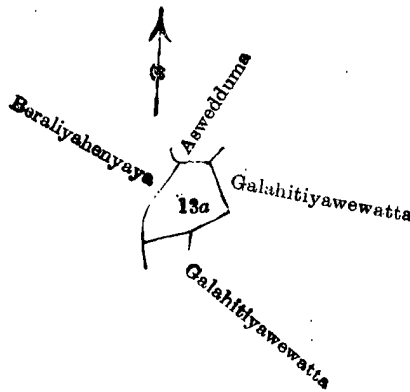
The following lots situated in the village of Yakunnawa, in the Medagam pattu korale of the Wellassa division, in the Province of Uva, as described in the annexed diagrams :—

1.

Preliminary plan 128.

Lot.	Name of Land.	Extent. A. R. P.
13a	Kongahawatta	0 3 9

and bounded as follows : on the north by Aswedduma claimed by Kongahawattegedara Kalu Banda ; on the east by Galahitiyawewatta claimed by Kongahawattegedara Kalu Banda ; on the south by Galahitiyawewatta claimed by Kongahawattegedara Kalu Banda, Galahitiyawewatta sold by the Crown to Galahitiyawegedara Tissahamy ; on the west by Beraliyahenyaya claimed by Kongahawattegedara Kalu Banda and the Crown.



Scale of 8 Chains to an Inch.

Situation : Yakunnawa village in Medagam pattu korale of Wellassa division of Badulla District.

Preliminary plan 128.

Lot.	Name of Land.	Extent. A. R. P.
13a	Kongahawatta	0 3 9

Field sheet M <sup>3</sup>  
37—38, 45—46

Surveyor-General's Office,  
Colombo, May 18, 1909.

J. B. M. RIDOUT,  
for Acting Surveyor-General.



*Description of the Land referred to.*

The land commonly called or known as Uragewatta, situated in the village of Kohukumbura, in the Medagam pattu korale of the Wellassa division, in the Province of Uva; containing in extent 3 roods and 14 perches and shown as lot 5c in preliminary plan No. 139, as described in the annexed diagram, and bounded as follows: on the north and east by Kandiyapitshena declared to be the property of the Crown under the Waste Lands Ordinances; on the south by the Gansabhawa road from Nannapurawa to Lunugala; and on the west by Udagederawatta declared to be the property of the Crown under the Waste Lands Ordinances, Kandiyapitshena declared to be the property of Kohukumbura Pallegedara Ratnayaka Mudiyanseleage Mutu Banda under the Waste Lands Ordinances.

August 24, 1909.

J. M. DAVIES,  
Special Officer.

Scale of 8 Chains to an Inch.

Situation: Kohukumbura village in Medagam pattu of Wellassa division.

Preliminary plan 139.

Lot.	Name of Land.	Extent. A. R. P.
5c	Uragewatta	0 3 14

Village plan M <sup>3</sup> 53—54, 61—62 & M <sup>8</sup> 5—6, 13—14Surveyor-General's Office,  
Colombo, August 11, 1909.  
Uva S. O. 1,296J. B. M. RIDOUT;  
for Surveyor-General.**Order under Section 4, Sub-section (1), of "The Waste Lands Ordinances of 1897, 1899, 1900, and 1903."**

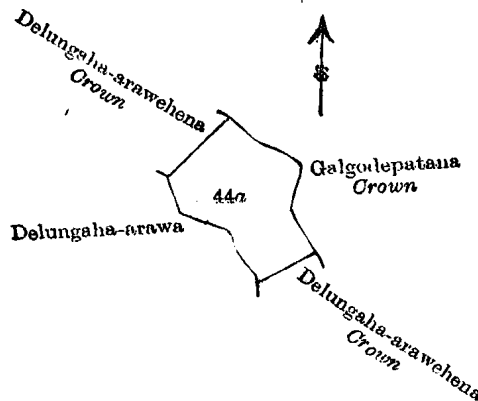
In the matter of the land commonly called or known as Delungaha-arawehena, situate in the village of Kendagolla, in the Rilpola korale of the Yatikinda division, in the Province of Uva, and of "The Waste Lands Ordinances of 1897, 1899, 1900, and 1903."

WHEREAS in pursuance of section 1 of the said Ordinances it was duly declared and notified on March 6, 1908, that if no claim to the land commonly called or known as Delungaha-arawehena, situate in the village of Kendagolla, in the Rilpola korale of the Yatikinda division, in the Province of Uva, containing in extent 2 acres and 35 perches, and shown as lot 44a (part of original lot 44) in preliminary plan 29 and in the annexed diagram, was made to John George Fraser, Special Officer appointed under section 28 of the said Ordinances, within the period of three months from the date specified in the said notice, such land would be declared the property of the Crown, and dealt with on account of the Crown (*vide* Notice No. 2,979):

And whereas Amunegoda Wannaku made claim thereto, and I, John George Fraser, Special Officer appointed under section 28 of the said Ordinances made due inquiry into such claim; and whereas I and the said claimant with the consent of His Excellency the Governor, came to an agreement in writing dated September 5, 1908, concerning the said land, under section 4, sub-section (1), of the said Ordinances, whereby it was agreed that the said claimant should be declared the purchaser of the said land upon payment to the Government Agent of Uva, at Badulla, of a sum of Rs. 10 as the purchase amount for the said land on or before November 5, 1908, and whereas the said claimant has duly paid the said amount, he is hereby in pursuance of the agreement afore-mentioned declared to be the purchaser of the said land commonly called or known as Delungaha-arawehena, situate in the village of Kendagolla, in the Rilpola korale of the Yatikinda division, in the Province of Uva, containing in extent 2 acres and 35 perches and shown as lot 44a (part of original lot 44) in preliminary plan 29 and in the annexed diagram, and bounded as follows: on the north by Delungaha-arawehena belonging to the Crown; on the east by Galgodepatana belonging to the Crown; on the south by Delungaha-arawehena belonging to the Crown; and on the west by Delungaha-arawa claimed by Amunegoda Wannaku.

June 2, 1909.

J. G. FRASER,  
Special Officer.



Scale of 8 Chains to an Inch.  
 Situation: Kendagolla village.  
 Preliminary plan 29.

Lot.	Name of Land.	Extent. A. R. P.

Field sheet M 39—40, 47—48

Surveyor-General's Office,  
 Colombo. April 20, 1909.  
 Uva S. O. 1,297

J. B. M. RIDOUT,  
 for Acting Surveyor-General.

**Order under Section 2 of "The Waste Lands Ordinances of 1897, 1899, 1900, and 1903,"  
 declaring Lands to be Crown Property.**

In the matter of the lands commonly called or known as Palliyagawahenyaya, Bilingahawattehena, &c., situate in the village of Malgastalawewidiya in the Medagam pattu korale of the Wellassa division, in the Province of Uva, and of "The Waste Lands Ordinances of 1897, 1899, 1900, and 1903."

THE notice required by section 1 of "The Waste Lands Ordinances of 1897, 1899, 1900, and 1903," having been duly published in manner prescribed by that section in respect of the above-named lands (*vide* Notice No. 3,460), and no claim having been made to the said lands or to any interest therein within the period of three months from the date specified in the said notice, I, John Murray Davies, Special Officer appointed under section 28 of the said Ordinances, under and by virtue of the powers vested in me in that behalf by section 2 of the said Ordinances, do hereby on September 20, 1909, order and declare that the said lands, as more fully described herein below, situate in the village of Malgastalawewidiya, in the Medagam pattu korale of the Wellassa division, in the Province of Uva, and shown as lots 1, 4, 5, 23b, 34a, 33a, 35, 55a, 59, 60, 61, 62, 63, in preliminary plan No. 154, and in the annexed diagram, and containing in extent 262 acres 3 roods and 24 perches, are the property of the Crown.

*Description of the Lands referred to.*

The following lots situated in the village of Malgastalawewidiya, in the Medagam pattu korale of the Wellassa division, in the Province of Uva, as described in the annexed diagram:—

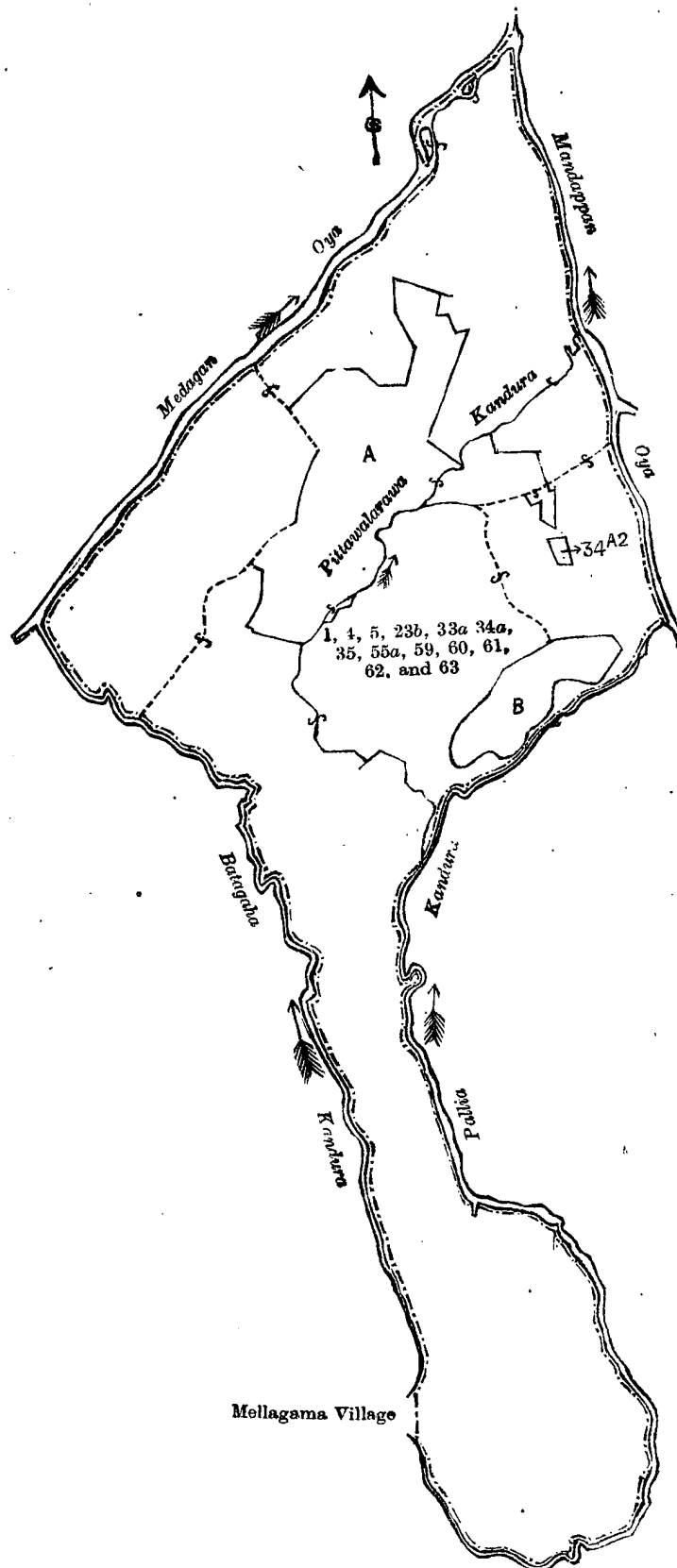
Lot.	Name of Land.	Extent. A. R. P.
4	Kadienkandurehenyaya	4 1 29
5	Palliyagawahenyayekella (encroachment by the owners of T. P's. 207,826 and 207,827)	0 0 17
23b	Palliyawattehena (encroachment by owner of T. Ps. 207,898, &c.)	2 3 32
34a	Alutwatta, Akkarawatta	14 0 6
33a	Akkarawattekella	0 1 26
35	Pitiyewatta	4 3 6
55a	Jambugahahenekella	0 0 3
59	Weliwattehena	0 2 3
60	Bakkittage-arawehena	1 1 24
61	Pihillapitiyehenyaya	4 2 31
62	Do.	103 0 20
63	Kahatagammanatennenpatana	21 2 27
		<b>262 3 24</b>

and bounded as follows: on the north by the Medagan-oya; on the east by the Mandapan-oya, the Palliyakandura; on the south by the Palliyakandura; on the west by the Palliyakandura, the village limit of Mella-gama, the Batagabakandura.

NOTE.—The following lots lying within the above boundaries are excluded from this order, and their aggregate acreage of 41 acres 1 rood and 38 perches is not included in the acreage of 262 acres 3 roods and 24 perches given above:—

		Preliminary plan 154.		Extent.		
Lot.	Name of Land.			A.	R.	P.
2	T. P. 207,826	..	..	1	3	6
4a	Pusheraligahawatta	..	..	0	1	27
3	T. P. 207,827	..	..	2	1	26
6	T. P. 207,828	..	..	0	2	28
6a	Do.	..	..	0	0	25
7	T. P. 207,829	..	..	0	2	10
7a	Do.	..	..	0	1	22
8	T. P. 207,830	..	..	0	2	2
8a	Do.	..	..	0	1	29
9	Pusheraligahawatta	..	..	0	0	23
9a	Do.	..	..	0	0	10
10	Talgaswatta	..	..	0	0	34
11	T. P. 207,831	..	..	0	1	22
12	T. P. 207,832	..	..	0	1	1
12a	Do.	..	..	0	0	11
13	T. P. 207,833	..	..	0	1	20
14	T. P. 207,565	..	..	0	0	35
15	T. P. 207,566	..	..	0	0	27
16	T. P. 207,567	..	..	0	0	21
17	T. P. 207,572	..	..	0	0	26
18	T. P. 207,893	..	..	0	0	14
19	T. P. 207,568	..	..	0	1	36
20	T. P. 207,569	..	..	0	1	31
21	T. P. 207,570	..	..	0	2	29
22	T. P. 207,571	..	..	0	1	19
23	T. P. 207,898	..	..	0	3	35
23a	Do.	..	..	0	1	15
23b1	Ambagahawatta	..	..	2	3	3
24	Polwatta (T. P. 207,894)	..	..	0	1	3
25	T. P. 207,895	..	..	0	0	37
26	T. P. 207,896	..	..	0	1	1
26a	Do.	..	..	0	2	24
27	T. P. 207,899	..	..	0	0	39
28	T. P. 207,900	..	..	0	1	5
29	T. P. 207,901	..	..	0	0	33
30	Do.	..	..	0	1	15
31	T. P. 207,897	..	..	2	3	30
32	Julgahawatta	..	..	1	1	20
33	Akkarawattakella	..	..	0	0	38
34	Do.	..	..	0	0	10
34a1	Palliyewatta	..	..	0	1	8
34a2	Heraligahawatta	..	..	0	1	16
36	T. P. 207,481	..	..	1	2	28
37	T. P. 207,483	..	..	2	1	16
37a	Do.	..	..	0	0	26
37b	Do.	..	..	0	0	18
38	T. P. 207,902	..	..	0	2	0
38a	Do.	..	..	0	2	28
39	T. P. 207,484	..	..	0	1	6
39a	Do.	..	..	0	1	16
40	T. P. 207,485	..	..	0	1	32
41	T. P. 207,486	..	..	0	1	9
42	T. P. 207,487	..	..	0	1	2
42a	Do.	..	..	0	0	21
43	Bilingahawatta	..	..	0	0	31
44	T. P. 207,488	..	..	0	0	32
44a	Do.	..	..	0	3	4
45	Palliyagawahenyayakella	..	..	0	0	8
46	Medawatta	..	..	0	1	12
47	Ambagahawatta	..	..	0	1	9
47a	Do.	..	..	0	0	19
48	T. P. 207,489	..	..	0	3	35
49	Unagasarawekella	..	..	0	0	8
50	Do.	..	..	0	1	0
51	T. P. 167,052	..	..	1	0	33
52	Helakumbura	..	..	0	0	8
53	T. P. 167,024	..	..	1	3	33
54	Gedarakumbura	..	..	0	0	12
55	T. P. 167,029	..	..	2	3	12
56	T. P. 167,030	..	..	0	0	8
57	T. P. 167,032	..	..	1	1	19
57a	Encroachment by owner of T. P. 167,032	..	..	0	0	3
58	T. P. 167,031	..	..	0	0	4
				41	1	38





Scale of 16 Chains to an Inch.

Situation: Malgastalawewidiya village in Medagam pattu korale in Wellassa division of Badulla District.

## Preliminary plan 154.

Lot.	Name of Land.	Extent.		
		A.	R.	P.
1	Palliyagawahenyaya, Bilingahawattehena, Parana-palliyehenyaya, Demodarahenyaya, Unagogelle-arawehena, Jambugahahena	104	3	0
4	Kadienkandurehenyaya	4	1	29
5	Palliyagawahenyayekella (encroachment by the owners of T. P's. 207,826 and 207,827)	0	0	17
23b	Palliyawattehena (encroachment by owner of T. P's. 207,898, &c.)	2	3	32
34a	Alutwatta, Akkarawatta	14	0	6
33a	Akkarawattekella	0	1	26
35	Pitiywatta	4	3	6
55a	Jambugahahenekella	0	0	3
59	Weliwattehena	0	2	3
60	Bakkittage-arawehena	1	1	24
61	Pihillapitiyehenyaya	4	2	31
62	Do.	103	0	20
63	Kahatagammanatennenpatana	21	2	27
		262	3	24

## Lots excluded.

2	T. P. 207, 826	1	3	6
4a	Pusheraligahawatta	0	1	27
3	T. P. 207,827	2	1	26
6	T. P. 207,828	0	2	28
6a	Do.	0	0	25
7	T. P. 207,829	0	2	10
7a	Do.	0	1	22
8	T. P. 207,830	0	2	2
8a	Do.	0	1	29
9	Pusheraligahawatta	0	0	23
9a	Do.	0	0	10
10	Talgawatta	0	0	34
11	T. P. 207,831	0	1	22
12a	T. P. 207,832	0	1	1
12	Do.	0	0	11
13	T. P. 207,833	0	1	20
14	T. P. 207,565	0	0	35
15	T. P. 207,566	0	0	27
16	T. P. 207,567	0	0	21
17	T. P. 207,572	0	0	26
18	T. P. 207,893	0	0	14
19	T. P. 207,568	0	1	36
20	T. P. 207,569	0	1	31
21	T. P. 207,570	0	2	29
22	T. P. 207,571	0	1	19
23	T. P. 207,898	0	3	35
23a	Do.	0	1	15
23b1	Ambagahawatta	2	3	3
24	Polwatta (T. P. 207,894)	0	1	3
25	T. P. 207,895	0	0	37
26	T. P. 207,896	0	1	1
26a	Do.	0	2	24
27	T. P. 207,899	0	0	39
28	T. P. 207,900	0	1	5
29	T. P. 207,901	0	0	33
30	Do.	0	1	15
31	T. P. 207,897	2	3	30
32	Julgahawatta	1	1	20
33	Akkarawattekella	0	0	38
34	Do.	0	0	10
34a1	Palliyewatta	0	1	8
34a2	Heraligahawatta	0	1	16
36	T. P. 207,481	1	2	28
37	T. P. 207,483	2	1	16
37a	Do.	0	0	26
37b	Do.	0	0	18
38	T. P. 207,902	0	2	0
38a	Do.	0	2	28
39	T. P. 207,484	0	1	6
39a	Do.	0	1	16
40	T. P. 207,485	0	1	32
41	T. P. 207,486	0	1	9

Lot.	Name of Land.	Extent.		
		A.	R.	P.
42	T. P. 207,487	0	1	2
42a	Do.	0	0	21
43	Bilingahawatta	0	0	31
44	T. P. 207,488	0	0	32
44a	Do.	0	3	4
A 45	Palliyagawahenyayakella	0	0	8
46	Medawatta	0	1	12
47	Ambagahawatta	0	1	9
47a	Do.	0	0	19
48	T. P. 207,489	0	3	35
49	Unagasarawekella	0	0	8
50	Do.	0	1	1
51	T. P. 167,052	1	0	33
52	Helakumbura	0	0	8
53	T. P. 167,024	1	3	33
54	Gedarakumbura	0	0	12
B 55	T. P. 167,029	2	3	12
56	T. P. 167,030	0	0	8
57	T. P. 167,032	1	1	19
57a	Encroachment by owner of T. P. 167,032	0	0	3
58	T. P. 167,031	0	0	4
		<b>41</b>	<b>1</b>	<b>38</b>

Field sheets M 7—8, 15—16<sup>8</sup> and M 23—24, 31—32<sup>8</sup>

Surveyor-General's Office,  
Colombo, April 22, 1909.  
Uva S. O. 1.298

J. B. M. RIDOUT,  
for Acting Surveyor-General.

**Order under Section 2 of "The Waste Lands Ordinances of 1897, 1899, 1900, and 1903,"  
declaring Lands to be Crown Property.**

In the matter of the lands commonly called or known as Medairewetiyeheha, Dambagahahena, &c., situate in the village of Godigamuwa, in the Medagan pattu korale of the Wellassa division, in the Province of Uva, and of "The Waste Lands Ordinances of 1897, 1899, 1900, and 1903."

THE notice required by section 1 of "The Waste Lands Ordinances of 1897, 1899, 1900, and 1903," having been duly published in manner prescribed by that section in respect of the above-named lands (*vide* Notice No. 3,403), and no claim having been made to the said land or to any interest therein within the period of three months from the date specified in the said notice, I, John George Fraser, Special Officer appointed under section 28 of the said Ordinances, under and by virtue of the powers vested in me in that behalf by section 2 of the said Ordinances, do hereby on July 16, 1909, order and declare that the said lands, as more fully described herein below, situate in the village of Godigamuwa, in the Medagan pattu korale of the Wellassa division, in the Province of Uva, and shown as lots 1, 2, 4, 7, 8, 10, 11, 12, 14a, 16a, 17, 18, 19, 20, 22, 26, 26b, 26c, 27, 28, 29, 30, 24, and 25 in preliminary plan 130 and in the annexed diagrams, and containing in extent 1,153 acres 2 roods and 14 perches, are the property of the Crown.

*Description of the Lands referred to.*

The following lots situated in the village of Godigamuwa, in the Medagan pattu korale of the Wellassa division, in the Province of Uva, as described in the annexed diagrams:—

I.

Preliminary plan 130.

Lot.	Name of Land.	Extent.		
		A.	R.	P.
1	Medairewetiyeheha	1	0	1
2	Dambagahahena	1	0	28
4	Udadeniyekumbura	4	2	2
7	Timbirigahakumbura	3	1	26
8	Timbirigahaowita	0	1	8
10	Guruwagearawa	1	0	0
11	Wakkumbura and Beddebodaira	3	1	39
12	Watawalakumbura	4	1	2
14a	Kappanagearawa	0	1	25
16a	Palliyawattasohombumiya (burial ground)	3	2	18
17	Alutwela	4	1	31

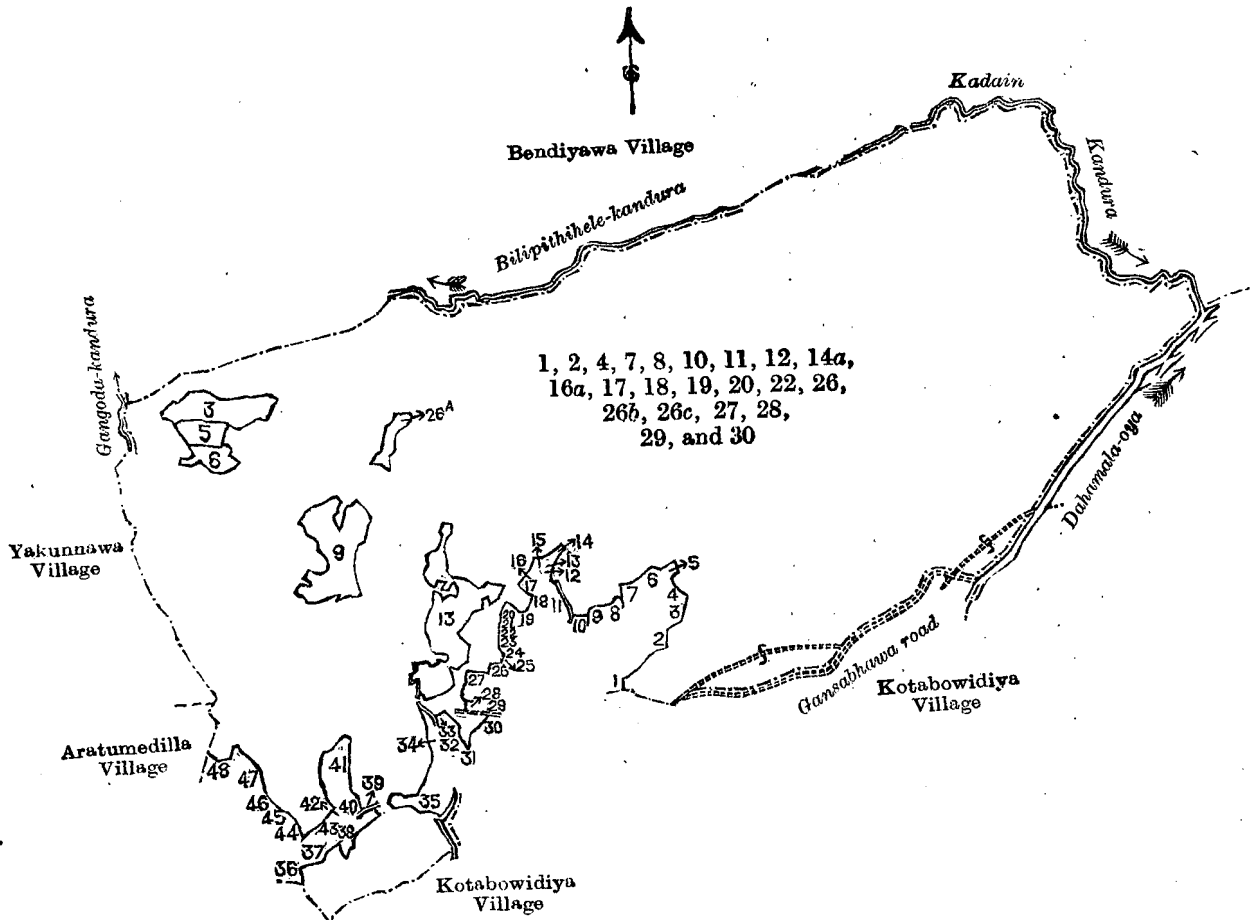
Lot.	Name of Land.	Extent.		
		A.	R.	P.
18	Kapanagearawa	1	2	16
19	Do.	0	1	10
20	Ambagahakumburewetiya	1	3	32
22	Rattarandeniyeptiya	0	3	0
26	Kongahakumburewetiya, Talgahahena, Pengirigaharawehena, Watawalakumburehena, Gannilehena, Wewekumburawewa, Wewekumburehenyaya, Malittawemukalana, Udadeniyemukalana, Bogahagawahena, Ambagahahenyaya, Kaluwa-arawegalgegawahenyaya, Puwakgaha-arawehena, Miyapitiya, Nawayagakumburewetiyehenyaya, Alanekumburewetiya, Lindapitihahena, Alampattehenyaya, Millagahahena, Yakkdessagehenyaya, Bogahahenyaya	454	0	4
26b	Godigamuwewewa	1	0	16
26c	Udagannila	1	3	35
27	Malittewemukalana, Alanpatamukalana, Morandewemukalana	264	0	12
28	Morandawala	4	2	28
29	Morandawehena	29	3	29
30	Bilipitihelapatana	360	2	8
		1,148	2	10

and bounded as follows : on the north by the village limit of Bendiyawa ; on the east by the village limit of Bendiyawa, the village limit of Kotabowidiya ; on the south by the village limit of Kotabowidiya, Kongahawatta claimed by Adam Bawa Kadiga Nachchi and others, Palliyawatta claimed by Kotabowa mosque, Kumbukgahawatta *alias* Kandurayagewatta claimed by Meerakandu, Kosgahawatta claimed by Ismail Pulle Meera Nachchi and others, Millagahawatta claimed by Alia Lebbe and others, Millagahawatta claimed by Mukulutu Nachchi and others, Aswedduma-arawewatta claimed by Adam Bawa Kadiga Nachchi and others ; Gedera-araweeswedduma claimed by Mahamadu Ismail, Gedera-arawehatakella claimed by Asana Lebbe Mahamadu Ismail, Ritigahawatta claimed by Asana Lebbe Pattumma and others, the Alampathakandura, Kosgahawatta claimed by Asana Saranachchi and others, Kosgahawatta claimed by Ismail Lebbe Constable, Talapatgahawatta claimed by Neina Marikar and others, Kosgahawatta claimed by Ismail Lebbe Constable, Kosgahawatta claimed by Asana Saranachchi and others, Wagahawatta claimed by Adam Baba Ahamadu Pulle and others, Millagahawatta claimed by Ali Uduman Pulle Adam Kandu, Kahatagahawatta claimed by Abu Baker Abdu Rahiman and others, Galagawawatta claimed by Kupperu Saranachchi and others, Udagangodaheraliwatta claimed by Aliar Saibu and others, Kosgahawatta claimed by Pakir Bawa Pattumma, Bogahawatta claimed by Osanar Alima Nachchi and others, Diulgahawatta claimed by Meera Lebbe Ahamadu Lebbe, Koswatta claimed by Omerupulle Adam Bawa, Warakagahawatta claimed by Aliar Mohideen Bawa Awwa Nachchi, Talgahawatta *alias* Warakagahawatta claimed by Muna Kona Ahamadu Lebbe, Kosgahawatta claimed by Kolande Lebbe Medige Vidane, a Gansabhawa road, Kelambagahakumbura claimed by Kalandar Lebbe Madiga Vidane and others, Godamadawalapahalakumbura claimed by Aliar Lebbe Naina Nachchi and others, Godamadawalahelakumbura claimed by Mohadeen Bawa Lebbe, the Godigamuwakandura, Puwakgaha-arawehelakumbura claimed by Ana Mana Uduma Lebbe, Puwakgaha-arawepahalakumbura claimed by Omeru Lebbe Ahamadu Lebbe and others, the village limit of Kotabowidiya ; on the west by the village limit of Kotabowewidiya, Wadiyakumbura claimed by Ismail Lebbe Marikar Kalandar Lebbe, Lindagawakumburekudaira claimed by Meerappulle Aliar Lebbe, Lindagawakumburemahaira claimed by Muna Pana Ahamadu Lebbe and others, the Kimbulawelakandura, Helambagahakumbura claimed by Muttu Kandu Alima Nachchi, Nawayagahakumbura claimed by Madiya Vidane, Helambagahakumbura claimed by Muttu Kandu Alima Nachchi, Wadiyakumbura claimed by Ismail Lebbe Marikar Kalandar Lebbe, Sembaragekumburapatakella claimed by Ibrahim Kandu Saibu, Sembaragekumburemedakella claimed by Mohideen Bawa Lebbe Ahamadu Lebbe, Sembaragekumburedaranda claimed by Adam Bawa Pattumma and others, Rattarandenyedaranda claimed by Pachchir Lebbe, Rattarandeniyeerawa claimed by Adam Bawa Alimanachchi and others, the village limit of Aratumedilla, the village limit of Yakunnawa, the Gangodakandura.

NOTE.—The following lots lying within the above boundaries are excluded from this part of the order, and their aggregate acreage of 44 acres 2 roods and 6 perches is not included in the acreage of 1,148 acres 2 roods and 10 perches given above :—

## Preliminary plan 130.

Lot.	Name of Land.	Extent.		
		A.	R.	P.
3	Wewekumbura, Medakumbura, Deniya-arawehatakella, Deniya-arawepahatakella, Medairepahatakella, Medairehatakella, Bakmigahakumbura	7	1	31
5	Deniyewatta	3	0	24
6	Kotalindekudaira, Kotalindemahaira	3	0	25
9	Pussellakumbura, Beligahakumbura, Radawagekumbura, Tumpola, Helakiulekumbura, Pahalakiulekumbura, Kaluwagearawa	13	0	38
13	Kotawalakumbura, Kongahakumbura, Nalikittuwa, Timbirigahakumbura, Alanekumbura, Pangurugarawa, Bogahakumbura	15	0	26
26a	Wewekumbura	2	1	22
		44	2	6



- |  |   |                                |
|--|---|--------------------------------|
| 1 Kongahawatta                                     | 17 Wagahawatta                                    | 33 Godigamuwakandura           |
| 2 Palliyawatta                                     | 18 Millagahawatta                                 | 34 Puwagaha-arawehelakumbura   |
| 3 Kumbukgahawatta <i>alias</i><br>Kandurayagewatta | 19 Kahatagahawatta                                | 35 Puwagaha-arawepahalakumbura |
| 4 Kosgahawatta                                     | 20 Galagawawatta                                  | 36 Wadiyakumbura               |
| 5 Millagahawatta                                   | 21 Udagangodaheraliwatta                          | 37 Lindagawakumburekudaira     |
| 6 Do.  | 22 Kosgahawatta                                   | 38 Lindagawakumburemahaira     |
| 7 Aswedduma-arawewatta                             | 23 Bogahawatta                                    | 39 Kimbulawelakandura          |
| 8 Gedara-araweswedduma                             | 24 Diulgahawatta                                  | 40 Hela-ambagahakumbura        |
| 9 Gedara-araweihatakella                           | 25 Koswatta                                       | 41 Nawiyagahakumbura           |
| 10 Ritigahawatta                                   | 26 Warakagahawatta                                | 42 Hela-ambagahakumbura        |
| 11 Alampathakandura                                | 27 Talgahawatta <i>alias</i> Warakagaha-<br>watta | 43 Wadiyakumbura               |
| 12 Kosgahawatta                                    | 28 Kosgahawatta                                   | 44 Sembaragekumburapahatakella |
| 13 Do.   | 29 Gansabhawa road                                | 45 Sembaragekumburemodakella   |
| 14 Talapatgahawatta                                | 30 Hela-ambagahakumbura                           | 46 Sembaragekumburedaranda     |
| 15 Kosgahawatta                                    | 31 Godamadawalapahalakumbura                      | 47 Rattarandenyedaranda        |
| 16 Do.   | 32 Godamadawalahelakumbura                        | 48 Rattarandenyearawa          |

Scale of 32 Chains to an Inch.

Situation : Godigamuwa village in Medagam pattu korale of Badulla District.

Preliminary plan 130.

Lot.	Name of Land.	Extent.		
		A.	R.	P.
1	Medairewetiyehehena	1	0	1
2	Dambagahahena	1	0	28
4	Udadeniyekumbura	4	2	2
7	Timbirigahakumbura	3	1	26
8	Timbirigahaowita	0	1	8
10	Guruwagearawa	1	0	0
11	Wakkumbura and Beddebodaira	3	1	39
12	Watawalakumbura	4	1	2
14a	Kappanagearawa	0	1	25
16a	Palliyawattasohombumiya (burial ground)	3	2	18
17	Alutwela	4	1	31
18	Kapanagearawa	1	2	16
19	Do.	0	1	10
20	Ambagahakumburewetiya	1	3	32
22	Rattarandenyepitiya	0	3	0

Lot.	Name of Land.	Extent.	
		A.	R. P.
26	Kongahakumburewetiya, Talgahahena, Pengirigaha-arawehena, Wattawalakumburehena, Gannilehena, Wewekumburewewa, Wewekumburehenyaya, Malitawemukalana, Udadeniyemukalana, Bogahagawahena, Ambagahahenyaya, Kaluwa-arawegalgawahenyaya, Puwakgaha-arawehena, Miyapitiya, Nawayagakumburewetiyehenyaya, Alanekumburewetiya, Lindapitiyehena, Alampattehenyaya, Millagahahena, Yakdessagehenyaya, Bogahahenyaya	454	0 4
26b	Godigamuwewewa	1	0 16
26c	Udagannila	1	3 35
27	Malittewemukalana, Alanpatamukalana, Morandewemukalana	264	0 12
28	Morandawala	4	2 28
29	Morandawehena	29	3 29
30	Bilipitihelapatana	360	2 8
		1,148	2 10

*Lots excluded.*

3	Wewekumbura, Medakumbura, Deniya-arawehatakella, Deniya-arawepahatakella, Medairepahatakella, Medairehatakella, Bakmigahakumbura	7	1 31
5	Deniyewatta	3	0 24
6	Kotalindekudaira, Kotalindemahaira	3	0 25
9	Pussellakumbura, Beligahakumbura, Radawagekumbura, Tumpela, Helakiulekumbura, Pahalakiulekumbura, Kaluwagearawa	13	0 38
13	Kotawalakumbura, Kongahakumbura, Nalikittuwa, Timbirigahakumbura, Alanekumbura, Pangurugearawa, Bogahakumbura	15	0 26
26a	Wewekumbura	2	1 22
		44	2 6

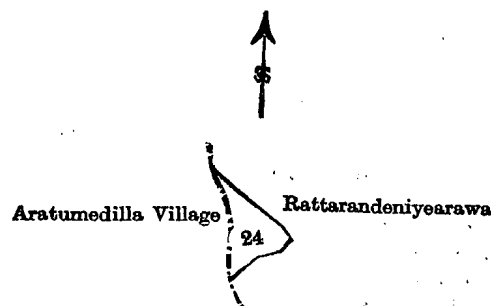
Field sheets M <sup>3</sup>39-40, 47-48 & M <sup>3</sup>55-56, 63-64Surveyor-General's Office,  
Colombo, February 4, 1909.J. B. M. RIDOUT,  
for Acting Surveyor-General.

## II.

## Preliminary plan 130.

Lot.	Name of Land.	Extent.	
		A.	R. P.
24	Rattarandeniyehehena	0	2 13

and bounded as follows : on the north, east, and south by Rattarandeniyearawa claimed by Adam Bawa Alimanachchi and others, on the west by the village limit of Aratumedilla.



Scale of 8 Chains to an Inch.

Situation : Godigamuwa village in Medagam pattu korale of Badulla District.

Preliminary plan 130.

Lot.	Name of Land.	Extent.	
		A.	R. P.
24	Rattarandeniyehehena	0	2 13

Field sheets M <sup>3</sup>39-40, 47-48 & M <sup>3</sup>55-56, 63-64Surveyor-General's Office  
Colombo, February 4, 1909.J. B. M. RIDOUT,  
for Acting Surveyor-General.

## III.

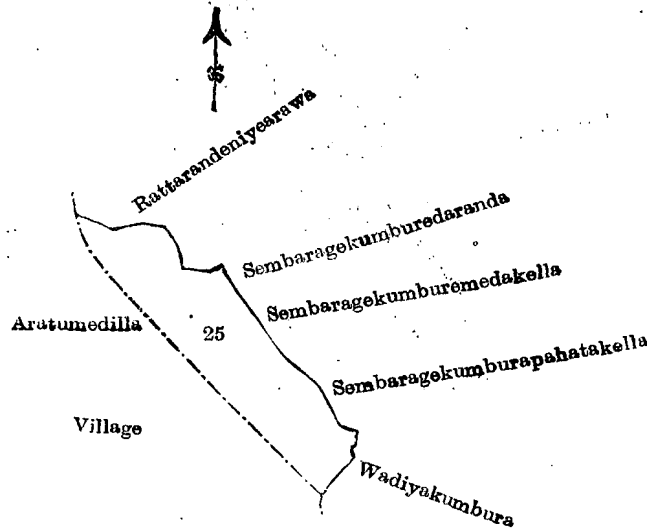
## Preliminary plan 130.

Lot.	Name of Land.	Extent.		
		A.	R.	P.
25	Kumburewetiyeheha ..	4	1	31

and bounded as follows : on the north by Rattarandeniyearawa claimed by Adam Bawa Alimanachchi and others, Sembaragekumburedaranda claimed by Adam Bawa Puttumma and others, Sembaragekumburamedakella claimed by Mohideen Bawa Lebbe Ahamadu Lebbe, Sembaragekumburapahatakella claimed by Ibrahim Kandu Saibu ; on the east by Wadiyakumbura claimed by Ismail Lebbe Marikar Kalandar Lebbe ; on the south and west by the village limit of Aratumedilla.

J. G. FRASER,  
Special Officer.

July 16, 1909.



Scale of 8 Chains to an Inch.

Situation : Godigamuwa village in Medagam pattu korale of Badulla District.

## Preliminary plan 130.

Lot.	Name of Land.	Extent.		
		A.	R.	P.
25	Kumburewetiyeheha ..	4	1	31
Field sheets M 39—40, 47—48 & M 55—56, 63—64				

Surveyor-General's Office,  
Colombo, February 4, 1909.

J. B. M. RIDOUT,  
for Acting Surveyor-General.

Uva S. O. 1,299

**Order under Section 4, Sub-section (1), of "The Waste Lands Ordinances of 1897, 1899, 1900, and 1903," admitting Land to be Private Property.**

In the matter of the land commonly called or known as Mahagalagawahena *alias* Kendagollehena, situate in the village of Hinnarangahakumbura, in the Soronatota korale of the Wiyaluwa division, in the Province of Uva, and of "The Waste Lands Ordinances of 1897, 1899, 1900, and 1903."

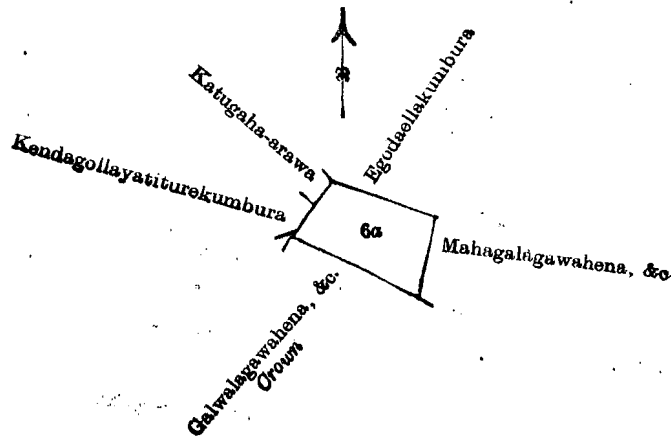
WHEREAS in pursuance of section 1 of the said Ordinances it was duly notified on February 7, 1908, that if no claim to the land commonly called or known as Mahagalagawahena *alias* Kendagollehena, situate in the village of Hinnarangahakumbura, in the Soronatota korale of the Wiyaluwa division, in the Province of Uva, containing in extent 1 acre 2 roods and 22 perches, and shown as lot 6a in preliminary plan 86 and in the annexed diagram, was made to John George Fraser, Special Officer appointed under section 28 of the said Ordinances, within the period of three months from the date specified in such notice, such land would be declared the property of Crown and dealt with on account of the Crown (*vide* Notice No. 2,948) :

And whereas (1) Samarakon Jayasundera Mudiyansele Sudu Banda Moragahalanda, (2) Moragahalanda Jayasundera Mudiyansele Ukku Banda, (3) Werasekara Jayasundera Mudiyansele Banda, *ex-Korala*, made claim thereto, and I, the aforesaid John George Fraser, Special Officer appointed under section 28 of the said Ordinances, made due inquiry into such claim ; and whereas the said 1st and 3rd claimants have withdrawn their claims to the said land, I, with the consent of His Excellency the Governor, do hereby admit the claim of the said 2nd claimant to the said land, as more fully described herein below, under section 4, sub-section (1), of the said Ordinances.

*Description of the Land referred to.*

The land commonly called or known as Mahagalagawahena *alias* Kendagollehena, situate in the village of Hinnarangahakumbura, in the Soronatota korale of the Wiyaluwa division, in the Province of Uva, containing in extent 1 acre 2 roods and 22 perches, and shown as lot 6a in preliminary plan 86 and in the annexed diagram; and bounded as follows: on the north by Egodaellekumbura claimed by Udukumburegedara Punchirala and others; on the east by Mahagalagawahena, &c., belonging to Samarakon Jayasundera Mudiyansele Sudu Banda Moragahalande, Ratemahatmaya; on the south by Galwalagawahena, &c., belonging to the Crown; and on the west by Kendagollayatiturekumbura claimed by Moragahalande Ukku Banda.

July 10, 1909.

J. G. FRASER,  
Special Officer.

Scale of 8 Chains to an Inch.

Situation: Hinnarangahakumbura.

Preliminary plan 86.

Lot.	Name of Land.	Extent. A. R. P.
6a	Mahagalagawahena <i>alias</i> Kendagollehena	1 2 22

Field sheet: village plan M 21-22, 29-30

Surveyor-General's Office,  
Colombo, June 9, 1909.  
Uva S. O. 1,300J. B. M. RIDOUT,  
for Surveyor-General.**Order under Section 4, Sub-section (1), of "The Waste Lands Ordinances of 1897, 1899, 1900, and 1903."**

In the matter of the land commonly called or known as Kajugaswatta, situate in the village of Hinnarangahakumbura, in the Soronatota korale of the Wiyaluwa division, in the Province of Uva, and of "The Waste Lands Ordinances of 1897, 1899, 1900, and 1903."

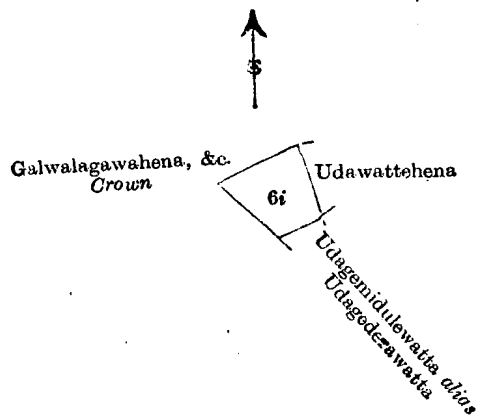
WHEREAS in pursuance of section 1 of the said Ordinances it was duly declared and notified on February 7, 1908, that if no claim to the land commonly called or known as Kajugaswatta, situate in the village of Hinnarangahakumbura, in the Soronatota korale of the Wiyaluwa division, in the Province of Uva, containing in extent 3 roods and 37 perches, and shown as lot 6i in preliminary plan No. 86 and in the annexed diagram, was made to John George Fraser, Special Officer appointed under section 28 of the said Ordinances, within the period of three months from the date specified in the said notice, such land would be declared the property of the Crown and dealt with on account of the Crown (*vide* Notice No. 2,948):

And whereas (1) Wellangahalle Punchi Kira, (2) Kudugalegedara Siripina Balitianna, (3) Samarakon Jayasundera Mudiyansele Sudu Banda Moragahalanda made claim thereto, and I, the aforesaid John George Fraser, Special Officer appointed under section 28 of the said Ordinances, made due inquiry into such claim, and whereas the said 2nd and 3rd claimants have withdrawn their claims to the said land; and whereas I and the said 1st claimant, with the consent of His Excellency the Governor, came to an agreement in writing dated September 5, 1908, concerning the said land, under section 4, sub-section (1), of the said Ordinances, whereby it was agreed that the said 1st claimant should be declared the purchaser of the said land upon payment on or before October 5, 1908, to the Government Agent of the Province of Uva at Badulla of a sum of Rs. 7.50 as the purchase amount for the said land; and whereas the said 1st claimant has duly paid the said amount; he is hereby in pursuance of the agreement afore-mentioned, declared to be the purchaser of the said land commonly called or known as Kajugaswatta, situate in the village of Hinnarangahakumbura, in the Soronatota korale of the Wiyaluwa division, in the Province of Uva, containing in extent 3 roods and 37 perches, and shown as lot 6i in preliminary plan 86 and in the annexed diagram, and bounded as follows: on the north by Galwalagawahena, &c., belonging to the Crown; on the east by Udawattehena belonging to Kudugalegedara Siripina Balitianna; on the south by Udagemidulewatta *alias* Udagedarawatta claimed by Kudugalegedara Siripina Balitianna; and on the west by Galwalagawahena, &c., belonging to the Crown.

July 10, 1909.

J. G. FRASER,  
Special Officer.





Scale of 8 Chains to an Inch.  
 Situation : Hinnarangahakumbura.  
 Preliminary plan 86.

Lot.	Name of Land.	Extent.
		A. R. P.
6i	Kajugaswatta	0 3 37
Field sheet : village plan M 21—22, 29—30		
Surveyor-General's Office, Colombo, June 9, 1909. Uva S. O. 1,301		J. B. M. RIDOUT, for Surveyor-General.

**Order under Section 4, Sub-section (1), of "The Waste Lands Ordinances of 1897, 1899, 1900, and 1903."**

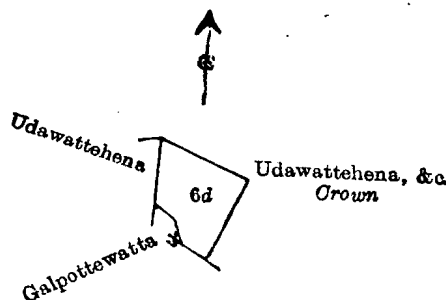
In the matter of the land commonly called or known as Burandegawawatta *alias* Kirioruwegedarawatta, situate in the village of Hinnarangahakumbura, in the Soronatota korale of the Wiyaluwa division, in the Province of Uva, and of "The Waste Lands Ordinances of 1897, 1899, 1900, and 1903."

WHEREAS in pursuance of section 1 of the said Ordinances it was duly declared and notified on February 7, 1908, that if no claim to the land commonly called or known as Burandegawawatta *alias* Kirioruwegedarawatta, situate in the village of Hinnarangahakumbura, in the Soronatota korale of the Wiyaluwa division, in the Province of Uva, containing in extent 1 acre and 12 perches, and shown as lot 6*d* in preliminary plan 86 and in the annexed diagram, was made to John George Fraser, Special Officer appointed under section 28 of the said Ordinances, within the period of three months from the date specified in the said notice, such land would be declared the property of the Crown, and dealt with on account of the Crown (*vide* Notice No. 2,948):

And whereas (1) Kitularawegedara Rankiriya, (2) Kudugalegedara Dingiri, (3) Kudugalegedara Siripina Balitianna made claim thereto, and I, the aforesaid John George Fraser, Special Officer appointed under section 28 of the said Ordinances, made due inquiry into such claim, and whereas the said 2nd and 3rd claimants, have withdrawn their claims to the said land; and whereas I and the said 1st claimant, with the consent of His Excellency the Governor, came to an agreement in writing dated September 5, 1908, concerning the said land, under section 4, sub-section (1), of the said Ordinances, whereby it was agreed that the said 1st claimant should be declared to be the purchaser of the said land upon payment on or before October 5, 1908, to the Government Agent of the Province of Uva at Badulla of a sum of Rs. 7.50 as the purchase amount of the said land; and whereas the said 1st claimant has duly paid the said amount, he is hereby, in pursuance of the agreement afore-mentioned, declared to be the purchaser of the said land commonly called or known as Burandegawawatta *alias* Kirioruwegedarawatta, situate in the village of Hinnarangahakumbura, in the Soronatota korale of the Wiyaluwa division, in the Province of Uva containing in extent 1 acre and 12 perches, and shown as lot 6*d* in preliminary plan 86 and in the annexed diagram; and bounded as follows: on the north and east by Udawattehena, &c., belonging to the Crown; on the south by Galpottewatta claimed by Kudugalegedara Siripina Balitianna; and on the west by Udawattehena belonging to Kudugalegedara Siripina Balitianna.

July 10, 1909.

J. G. FRASER,  
 Special Officer.



Scale of 8 Chains to an Inch.

Situation : Hinnarangahakumbura village.

Preliminary plan 86.

Lot.	Name of Land.	Extent. A. R. P.
6d	Burandegawawatta <i>alias</i> Kirioruwegederawatta	1 0 12

Field sheet: village plan M <sup>7</sup> 21—22, 29—30

Surveyor-General's Office,  
Colombo, June 9, 1909.  
Uva S. O. 1,302

J. B. M. RIDOUT,  
for Surveyor-General.

**Order under Section 4, Sub-section (1), of "The Waste Lands Ordinances of 1897, 1899, 1900, and 1903,"  
admitting Land to be Private Property.**

In the matter of the land commonly called or known as Galpothegedarawattehena, situate in the village of Hinnarangahakumbura, in the Soronatota korale of the Wiyaluwa division, in the Province of Uva, and of "The Waste Lands Ordinances of 1897, 1899, 1900, and 1903."

WHEREAS in pursuance of section 1 of the said Ordinances it was duly notified on February 7, 1908, that if no claim to the land commonly called or known as Galpothegedarawattehena, situate in the village of Hinnarangahakumbura, in the Soronatota korale of the Wiyaluwa division, in the Province of Uva, containing in extent 3 roods and 26 perches, and shown as lot 6k in preliminary plan 86 and in the annexed diagram, was made to John George Fraser, Special Officer appointed under section 28 of the said Ordinances, within the period of three months from the date specified in such notice, such land would be declared the property of Crown, and dealt with on account of the Crown (*vide* Notice No. 2,948) :

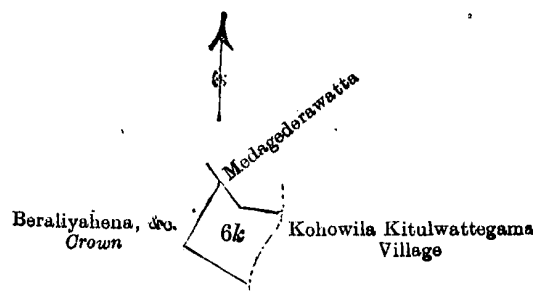
And whereas (1) Kudugalegedara Dingiri, (2) Kitularawegedara Rankiriya, (3) Kudugalegedara Siripina Balitianna made claim thereto, and I, the aforesaid John George Fraser, Special Officer appointed under section 28 of the said Ordinances, made due inquiry into such claim; and whereas the said 2nd and 3rd claimants have withdrawn their claims to the said land, I, with the consent of His Excellency the Governor, do hereby admit the claim of the said 1st claimant to the said land, as more fully described herein below, under section 4, sub-section (1), of the said Ordinances.

*Description of the Land referred to.*

The land commonly called or known as Galpothegedarawattehena, situate in the village of Hinnarangahakumbura, in the Soronatota korale of the Wiyaluwa division, in the Province of Uva, containing in extent 3 roods and 26 perches, and shown as lot 6k in preliminary plan 86 and in the annexed diagram; and bounded on the north by Medagederawatta claimed by Berakaragedera Siripena; on the east by the village limit of Kohowila Kitulwattagama; on the south and west by Beraliyahena, &c., belonging to the Crown.

July 10, 1909.

J. G. FRASER,  
Special Officer.



Scale of 8 Chains to an Inch.

Situation : Hinnarangahakumbura village.

Preliminary plan 86.

Lot.	Name of Land.	Extent. A. R. P.
6k	Galpothegedarawattehena	0 3 26

Field sheet: village plan M <sup>7</sup> 21—22, 29—30

Surveyor-General's Office,  
Colombo, June 9, 1909.  
Uva S. O. 1,303

J. B. M. RIDOUT,  
for Surveyor-General.