

# Ceylon Government Gazette

Published by Authority.

No. 6,343 — FRIDAY, DECEMBER 3, 1909.

PART I.—General: Minutes, Proclamations, Appointments, and General Government Notifications.  
PART II.—Legal and Judicial.

PART III.—Provincial Administration.  
PART IV.—Land Settlement.  
PART V.—Mercantile, Marine, Municipal, Local, &c.

*Separate paging is given to each Part in order that it may be filed separately.*

## Part IV.—Land Settlement.

	PAGE		PAGE
Preliminary Notices .. .. .	1719	Final Orders .. .. .	1731

### PRELIMINARY NOTICES.

#### Notice under "The Waste Lands Ordinances of 1897, 1899, 1900, and 1903."

TAKE notice that unless within three months from December 3, 1909, the persons, if any, who claim any interest in the lands hereinafter mentioned or in any one or more of such lands make claim in person or in writing to the said lands or any of them or to some interest therein to W. E. Wait, Esq., Special Officer appointed under section 28 of "The Waste Lands Ordinances, 1897, 1899, 1900, and 1903," at his office at Fort, Colombo:

Such Special Officer, in pursuance of the powers vested in him by the said Ordinances, will declare by writing under his hand that the said lands or such of them, as to which no claim has been made, are the property of the Crown.

W. E. WAIT,  
Special Officer.

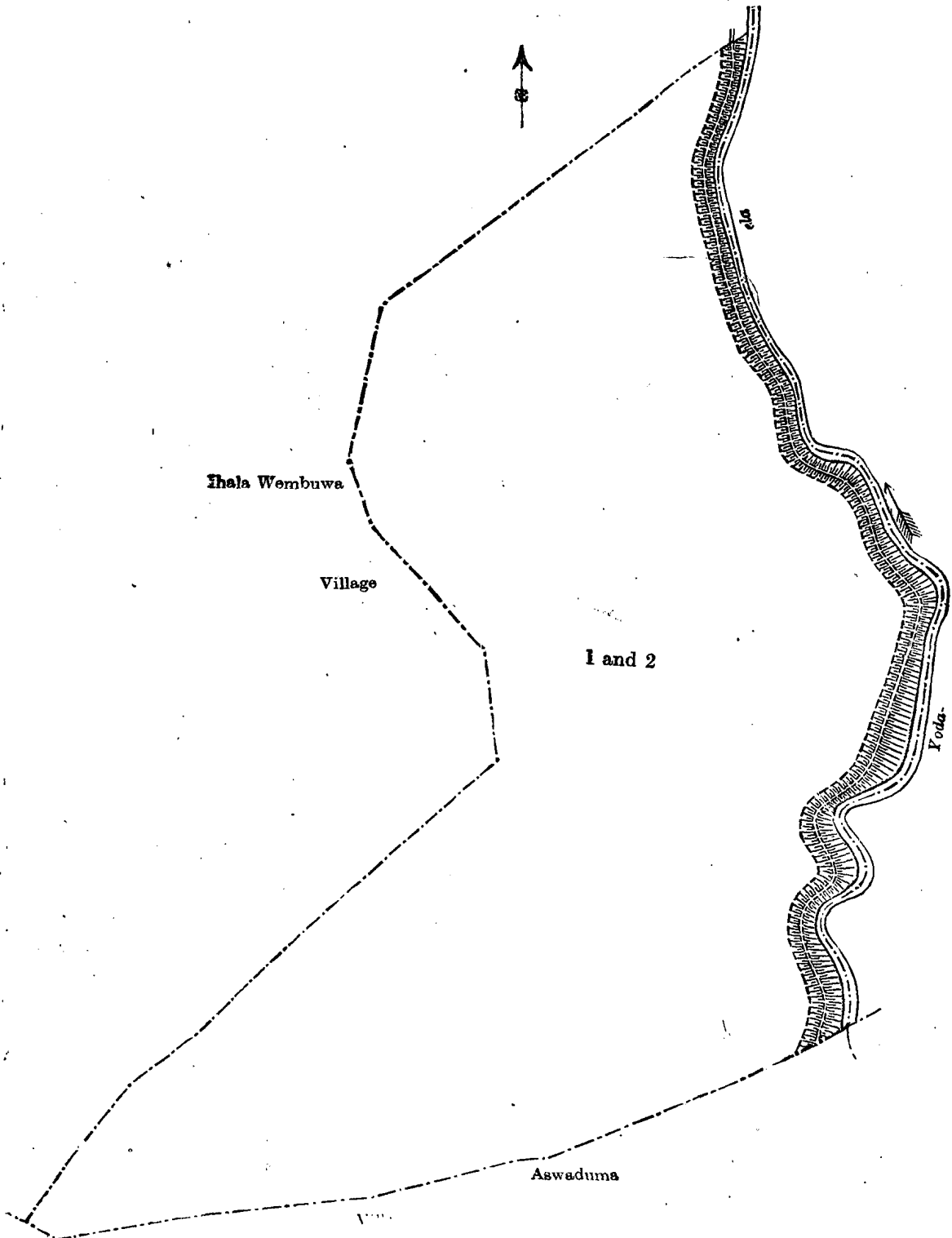
#### *Description of the Lands referred to.*

The following lots situated in the village of Pahalawembuwa, in the Ihalakalagam tulana of the Kelegam Korale North of the Kalagam palata, in the North-Central Province, as described in the annexed certified tracing:—

#### Preliminary plan 5.

Lot.	Name of Land.	Extent.		
		A.	R.	P.
1 ..	Pahalawembuwamukalana .. .. .	51	2	25
2 ..	Pahalawembuwakele .. .. .	68	0	22
		<hr/>		
		119	3	7

and bounded as follows: on the north by the village limit of Ihalawembuwa; on the east by the Yoda-ela; on the south by the village limit of Aswedduma; on the west by the village limit of Ihalawembuwa.



Scale of 8 Chains to an Inch.

Situation : Pahalawembuwa village in Kelegam korale.  
Preliminary plan 5.

Lot.	Name of Land.	Extent.		
		A.	R.	P.
1	Pahalawembuwamukalana	51	2	25
2	Pahalawembuwakele	68	0	22
		<b>119</b>	<b>3</b>	<b>7</b>

Surveyor-General's Office,  
Colombo, December 5, 1907  
2,928

Field sheet F 19  
8—16

J. B. M. RIDOUT,  
for Surveyor-General.  
Anuradhapura S. O. 3—1908

**Notice under "The Waste Lands Ordinances of 1897, 1899, 1900, and 1903."**

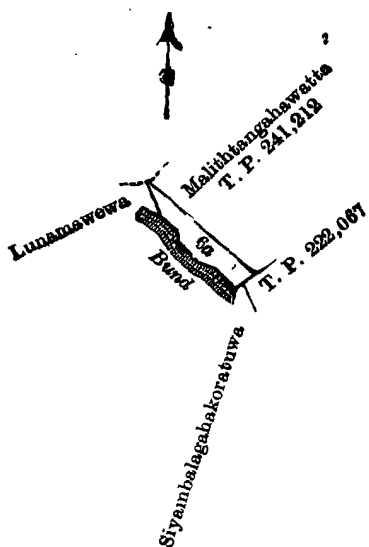
TAKE notice that unless within three months from December 3, 1909, the persons, if any, who claim any interest in the land hereinafter mentioned make claim in person or in writing to the said land or to some interest therein to W. E. Wait, Esq., Special Officer appointed under section 28 of "The Waste Lands Ordinances, 1897, 1899, 1900, and 1903," at his office at Fort, Colombo:

Such Special Officer, in pursuance of the powers vested in him by the said Ordinances, will declare by writing under his hand that the land, to which no claim has been made, is the property of the Crown.

W. E. WAIT,  
Special Officer.

*Description of the Land referred to.*

The land commonly called or known as Malithtangahawatta, situate in the village of Lunama, in the East Giruwa pattu of the Hambantota District, in the Southern Province, containing in extent 2 roods, shown as lot 6a in preliminary plan 467 and in the annexed diagram therefrom, and bounded as follows: on the north and east by Malithtangahawatta (T. P. 241,212) claimed by Abeyewickrema Wijesundera Mohotti Appuhamy and others; on the south by T. P. 222,067, Siyambalagahakoratuwa claimed by Abeyewikrema Mohotti Appuhamy; on the west by a bund, the Lunamawewa.



Scale of 8 Chains to an Inch.

Situation: Lunama village in East Giruwa pattu of Hambantota District.

Preliminary plan 467.

Lot.	Name of Land.	Extent.
6a	Malithtangahawatta	0 2 0

Field sheet P 17  
35—43

Surveyor-General's Office,  
Colombo, October 1, 1909.  
3,637

J. B. M. RIDOUT,  
for Surveyor-General.  
Hambantota S. O. 95—1909

**Notice under "The Waste Lands Ordinances of 1897, 1899, 1900, and 1903."**

TAKE notice that unless within three months from December 3, 1909, the persons, if any, who claim any interest in the lands hereinafter mentioned or in any one or more of such lands make claim in person or in writing to the said lands of any of them or to some interest therein to W. E. Wait, Esq., Special Officer appointed under section 28 of "The Waste Lands Ordinances, 1897, 1899, 1900, and 1903," at his office at Fort, Colombo:

Such Special Officer, in pursuance of the powers vested in him by the said Ordinances, will declare by writing under his hand that the said lands or such of them, as to which no claim has been made, are the property of the Crown.

W. E. WAIT,  
Special Officer.

*Description of the Lands referred to.*

The following lots situated in the village of Weragala, in the Udukaha Korale West of the Dambadeni hatpattu of the Kurunegala District, in the North-Western Province, as described in the annexed diagrams:—

## I.

## Preliminary plan 244.

Lot.	Name of Land.			Extent.		
				A.	R.	P.
10b	Kiuliyaddehena (rock)	..	..	0	1	30
10c	Habagewattehena (rock)	..	..	1	1	10
				<hr/>	<hr/>	<hr/>
				1	3	0

and bounded as follows: on the north by Kewulliyadda claimed by Huratalpedidurayalage Bandia and others; on the east by Halgahamulakumbura claimed by Rankotpedidurayalage Hapuwa and others, Halgahahena sold by the Crown to Mutugalpedidurayalage Huratali and three others; on the south by Karuwalagaskanatta sold by the Crown to Huratalpedidurayalage Baiya; on the west by Karuwalagaswatta sold by the Crown to H. Menika (T. P. 265,096), Konakumburehena sold by the Crown to H. Hapuwa.



Scale of 8 Chains to an Inch.

Situation: Weragala village in Dambadeni hatpattu of Kurunegala District.

## Preliminary plan 244.

Lot.	Name of Land.			Extent.		
				A.	R.	P.
10b	Kiuliyaddehena (rock)	..	..	0	1	30
10c	Habagewattehena (rock)	..	..	1	1	10
				<hr/>	<hr/>	<hr/>
				1	3	0

Field sheet: village plan I <sup>18</sup> 21—22, 29—30

Surveyor-General's Office,  
Colombo, October 28, 1909.

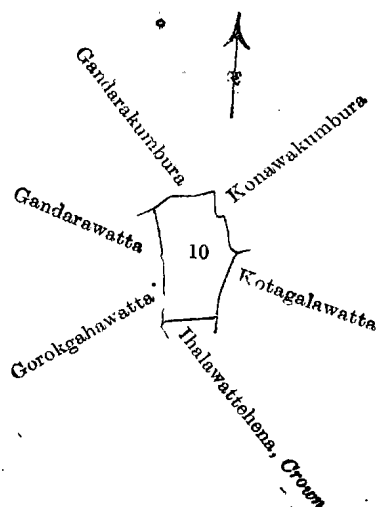
J. B. M. RIDOUT,  
for Surveyor-General.

## II.

## Preliminary plan 244.

Lot.	Name of Land.			Extent.		
				A.	R.	P.
10	Kotagallehena (rock)	..	..	1	1	30

and bounded as follows: on the north by Gandarakumbura claimed by Huratalpedidurayalage Meniki and others; on the east by Konawakumbura claimed by Huratalpedidurayalage Kiriya, Kotagalawatta claimed by Huratalpedidurayalage Elli; on the south by Ihawalattehena claimed by the Crown; on the west by Gorokgahawatta claimed by Huratalpedidurayalage Dingi and others; Gandarawatta claimed by Huratalpedidurayalage Nilli.



Scale of 8 Chains to an Inch.

Situation : Weragala village in Dambadeni hatpattu of Kurunegala District.

Preliminary plan 244.

Lot.	Name of Land.	Extent.	
		A.	R. P.
10	Kotagallehena (rock)	1	1 30

Field sheet : village plan I <sup>18</sup> 21—22, 29—30

Surveyor-General's Office,  
Colombo, October 28, 1909.

J. B. M. RIDOUT,  
for Surveyor-General.

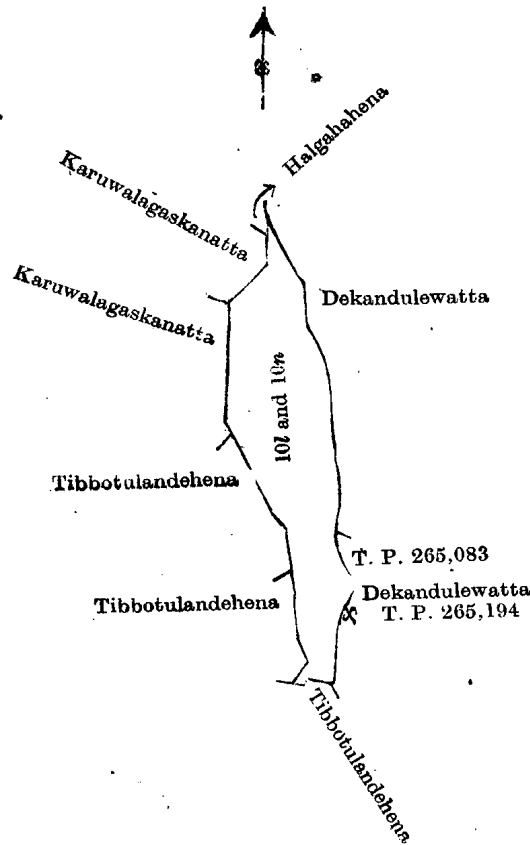
III.

Preliminary plan 244.

Lot.	Name of Land.	Extent.	
		A.	R. P.
10l	Galgodehena	2	3 0
10n	Do.	2	1 0
		<u>5</u>	<u>0 0</u>

and bounded as follows : on the north by Karuwalagaskanatta sold by the Crown to H. Baiya, Halgahahena sold by the Crown to Mutugalpedidurayalage Huratali and three others ; on the east by Dekandulewatta claimed by Huratalpedidurayalage Bandiya and others, T. P. 265,083, Dekandulewatta sold by the Crown to H. Happuwa and three others (T. P. 265,194) ; on the south by Tibbotulandahena sold by the Crown to H. Happuwa ; on the west by Tibbotulandehena sold by the Crown to H. Hetuwa and another, Tibbotulandehena sold by the Crown to H. Kiriya, Karuwalagaskanatta sold by the Crown to Rankotpedidurayalage Kiriya.

[For Diagram see page 1724.]



Scale of 8 Chains to an Inch.

Situation : Weragala village in Dambadeni hatpattu of Kurunegala District.  
Preliminary plan 244.

Lot.	Name of Land.	Extent. A. R. P.
10l ..	Galgodehena ..	2 3 0
10n ..	Do. ..	2 1 0
		<u>5 0 0</u>

Field sheet : village plan I <sup>18</sup> 21—22, 29—30

Surveyor-General's Office,  
Colombo, October 28, 1909.

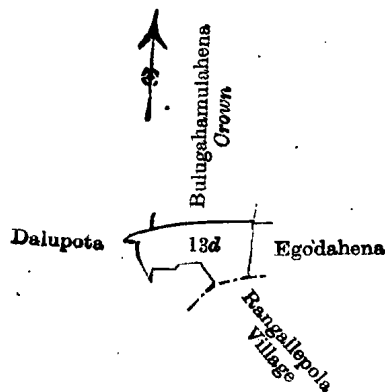
J. B. M. RIDOUT,  
for Surveyor-General.

IV.

Preliminary plan 244.

Lot.	Name of Land.	Extent. A. R. P.
13d ..	Asweddumehena ..	0 3 23

and bounded as follows : on the north by Bulughamulahena claimed by the Crown ; on the east by Egodahena sold by the Crown to Mutugalpedidurayalage Huratali and three others ; on the south by the village limit of Rangallepola ; on the west by Dalupota claimed by Horambapedidurayalage Setuwa.



Scale of 8 Chains to an Inch.

Situation : Kalugamuwa village in Dambadeni hatpattu of Kurunegala District.

Preliminary plan 244.

Lot.	Name of Land.	Extent.		
		A.	R.	P.
13d	Asweddumehena	0	3	23

Field sheet : village plan I <sup>18</sup> 21—22, 29—30

Surveyor-General's Office,  
Colombo, October 28, 1909.  
3,638

J. B. M. RIDOUT,  
for Surveyor-General.  
Kurunegala S. O. 86—1909

**Notice under "The Waste Lands Ordinances of 1897, 1899, 1900, and 1903."**

TAKE notice that unless within three months from December 3, 1909, the persons, if any, who claim any interest in the lands hereinafter mentioned or in any one or more of such lands or to some interest therein make claim in person or in writing to the said lands or any of them or to some interest therein to J. M. Davies, Esq., Special Officer appointed under section 28 of "The Waste Lands Ordinances, 1897, 1899, 1900, and 1903," at his office at Fort, Colombo :

Such Special Officer, in pursuance of the powers vested in him by the said Ordinances, will declare by writing under his hand that the said lands or such of them, as to which no claim has been made, are the property of the Crown.

J. M. DAVIES,  
Special Officer.

*Description of the Lands referred to.*

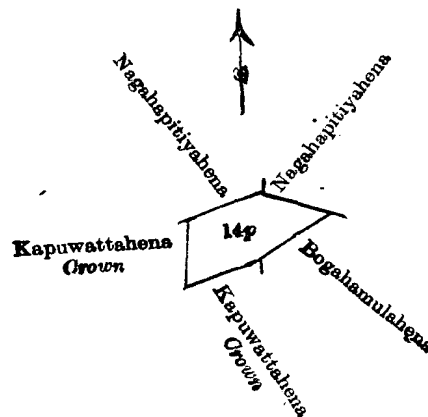
The following lots situated in the village of Kalugamuwa, in the Udukaha korale of the Dewameddi hatpattu of the Kurunegala District, in the North-Western Province, as described in the annexed diagrams :—

I.

Preliminary plan 405.

Lot.	Name of Land.	Extent.		
		A.	R.	P.
14p	Kapuwattehena	1	1	3

and bounded as follows : On the north by Nagahapitiyehena claimed by Banneheka Mudiyanseelage Ranhamy ; on the east by Nagahapitiyehena claimed by Banneheka Mudiyanseelage Kiri Banda, Bogahamulahena claimed by Banneheka Mudiyanseelage Punchi Menika ; on the south by Bogahamulahena claimed by Banneheka Mudiyanseelage Punchi Menika, Kapuwattehena claimed by the Crown ; on the west by Kapuwattehena claimed by the Crown.



Scale of 8 Chains to an Inch.

Situation : Kalugamuwa village in Dewameddi hatpattu of Kurunegala District.

Preliminary plan 405.

Lot.	Name of Land.	Extent.		
		A.	R.	P.
14p	Kapuwattehena	1	1	3

Field sheets : village plan I <sup>18</sup> 5—6, 13—14 & I <sup>13</sup> 53—54, 61—62

Surveyor-General's Office,  
Colombo, October 28, 1909.

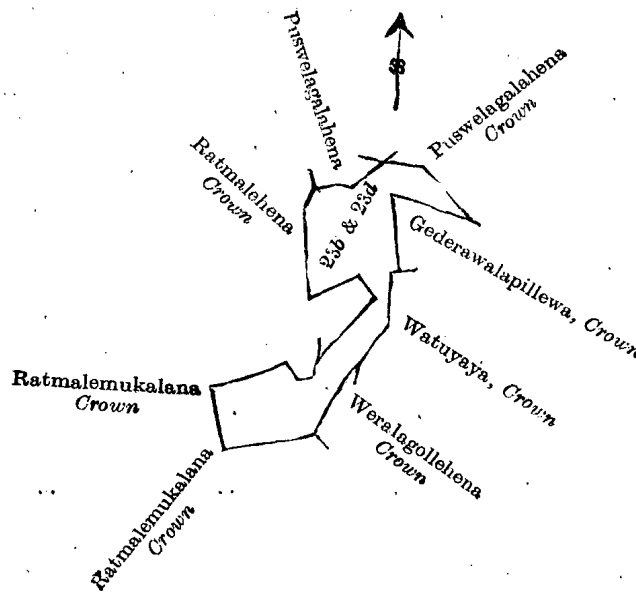
J. B. M. RIDOUT,  
for Surveyor-General.

## II.

## Preliminary plan 405.

Lot.	Name of Land.			Extent.		
				A.	R.	P.
23b	Puswelagalahena	..	..	2	0	14
23d	Do.	..	..	1	3	7
				<u>3</u>	<u>3</u>	<u>21</u>

and bounded as follows : on the north by Puswelagalahena sold by the Crown, Puswelagalahena claimed by the Crown ; on the east by Gedarawalapillewa claimed by the Crown, Watuyaya claimed by the Crown, Weralagollehena claimed by the Crown ; on the south by Ratmalemukalana claimed by the Crown ; on the west by Ratmalemukalana claimed by the Crown, Ratmalehena claimed by the Crown.



Scale of 8 Chains to an Inch.

Situation : Kalugamuwa village in Dewameddi hatpattu of Kurunegala District.

## Preliminary plan 405.

Lot.	Name of Land.			Extent.		
				A.	R.	P.
23b	Puswelagalahena	..	..	2	0	14
23d	Do.	..	..	1	3	7
				<u>3</u>	<u>3</u>	<u>21</u>

Field sheets : village plan I <sup>18</sup> 5-6, 13-14 & I <sup>13</sup> 53-54, 61-62

Surveyor-General's Office,  
Colombo, October 28, 1909.

J. B. M. RIDOUT,  
for Surveyor-General.

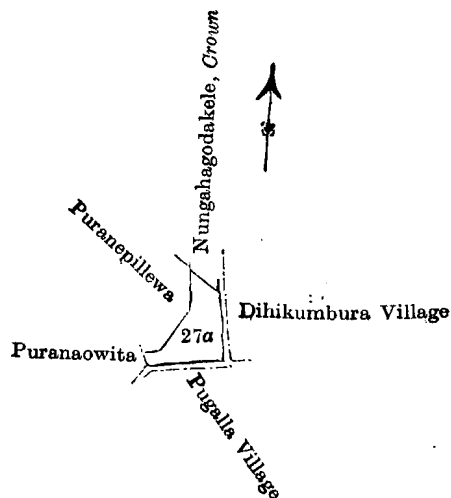
## III.

## Preliminary plan 405.

Lot.	Name of Land.			Extent.		
				A.	R.	P.
27a	Nungahagodahena	..	..	0	2	25

and bounded as follows : on the north by Nungahagodakele claimed by the Crown ; on the east by the village limit of Dihikumbura ; on the south by the village limit of Pugalla ; on the west by Puranaowita claimed by Malhamilage Kapuruhamy and others, Puranepillewa claimed by Subasinhe Mudiyansele Kapuruhamy.





Scale of 8 Chains to an Inch.

Situation : Kalugamuwa village in Dewamedhi hatpattu of Kurunegala District.

Preliminary plan 405.

Lot.	Name of Land.	Extent. A. R. P.
27a	Nungahagodahena	0 2 25

Field sheets : village plan I <sup>18</sup> 5—6, 13—14 & I <sup>13</sup> 53—54, 61—62

Surveyor-General's Office,  
Colombo, October 23, 1909.  
3,639

J. B. M. RIDOUT,  
for Surveyor-General.  
Kurunegala S. O. 87—1909

**Notice under "The Waste Lands Ordinances of 1897, 1899, 1900, and 1903."**

TAKE notice that unless within three months from December 3, 1909, the persons, if any, who claim any interest in the lands hereinafter mentioned or in any one or more of such lands or to some interest therein make claim in person or in writing to the said lands or any of them or to some interest therein to J. M. Davies, Esq., Special Officer appointed under section 28 of "The Waste Lands Ordinances, 1897, 1899, 1900, and 1903," at his office at Fort, Colombo :

Such Special Officer, in pursuance of the powers vested in him by the said Ordinances, will declare by writing under his hand that the said lands or such of them, as to which no claim has been made, are the property of the Crown.

J. M. DAVIES,  
Special Officer.

*Description of the Lands referred to.*

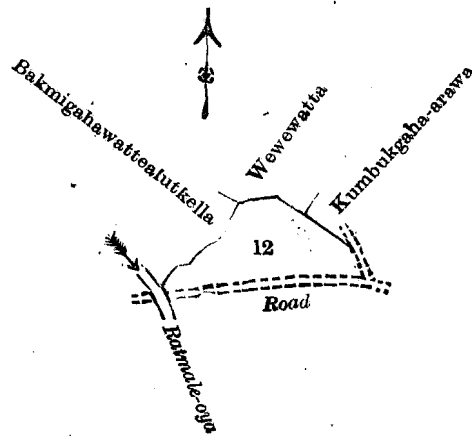
The following lots situated in the village of Muppene, in the Buttala Wedirata korale of the Buttala division, in the Province of Uva, as described in the annexed diagrams :—

I.

Preliminary plan 172.

Lot.	Name of Land.	Extent. A. R. P.
12	Julgahawatta	1 3 13

and bounded as follows : on the north by Wewewatta claimed by Idamegedara Siyatu, Kumbukgaha-arawa claimed by ditto ; on the east and south by a road ; on the west by the Ratmale-oya, Bakmighahawattealutkella sold by the Crown to Magandaranmulle Idamegedara Mudalihamy.



Scale of 8 Chains to an Inch.

Situation : Muppene village in Buttala Wedirata korale of Buttala division in the Badulla District of the Province of Uva.

Preliminary plan 172.

Lot.	Name of Land.	Extent.	
		A.	R. P.
12	Julgahawatta	1	3 13

Field sheet : village plan M. 17-18, 25-26

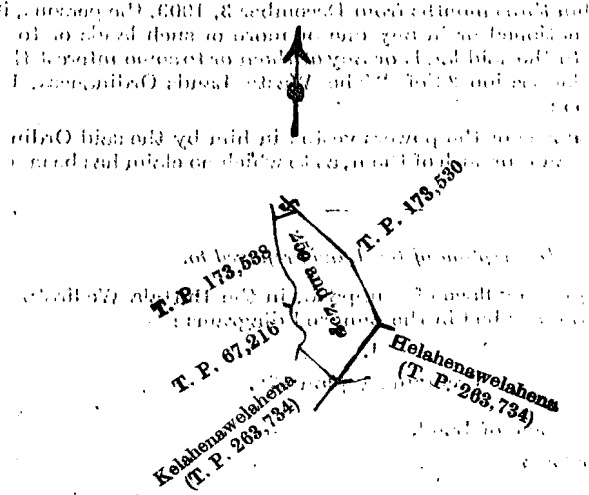
Surveyor-General's Office,  
Colombo, October 29, 1909.

J. B. M. RIDOUT,  
for Surveyor-General.

Preliminary plan 172.

Lot.	Name of Land.	Extent.	
		A.	R. P.
25a	Kelahenewelahena	0	0 22
25p	Bukirigollehena	1	2 10
		1	2 32

and bounded as follows : on the north by T. P. 173,530 ; on the east by T. P. 173,530, Helahenewelahena sold by the Crown to Wijayawira Gunaratna Mahavidana Muhandirange Hendrick Appu (T. P. 263,734); on the south by Kelahenewelahena sold by the Crown to Wijayawira Gunaratna Mahavidana Muhandirange Hendrick Appu (T. P. 263,734); on the west by T. Ps. 167,216 and 173,538.



Scale of 8 Chains to an Inch.

Situation : Muppene village in Buttala Wedirata korale of Buttala division in the Badulla District of the Province of Uva.

Preliminary plan 172.

Lot.	Name of Land.	Extent.		
		A.	R.	P.
25o ..	Kelahenewelahena ..	0	0	22
25p ..	Bukirigollehena ..	1	2	10
		1	2	32

Field sheet : village plan M <sup>14</sup> 33—34, 41—42

Surveyor-General's Office,  
Colombo, October 29, 1909.

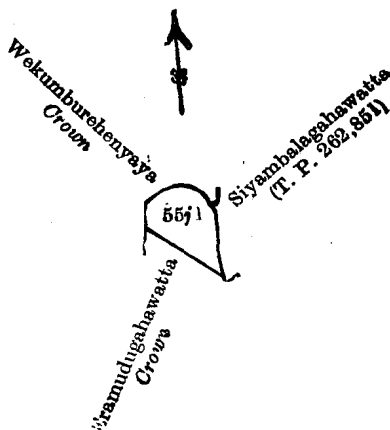
J. B. M. RIDOUT,  
for Surveyor-General.

III.

Preliminary plan 172.

Lot.	Name of Land.	Extent.		
		A.	R.	P.
55j1 ..	Siyambalahawatta ..	0	2	25

and bounded as follows : on the north by Wekumburehenyaya claimed by the Crown ; on the east by Siyambalahawatta sold by the Crown to Wekumbure Ganeti (T. P. 262,851) ; on the south by Eramudugahawatta claimed by the Crown ; on the west by Wekumburehenyaya claimed by the Crown.



Scale of 8 Chains to an Inch.

Situation : Muppene village in Buttala Wedirata korale of Buttala division in the Badulla District of the Province of Uva.

Preliminary plan 172.

Lot.	Name of Land.	Extent.		
		A.	R.	P.
55j1 ..	Siyambalahawatta ..	0	2	25

Field sheet : village plan M <sup>14</sup> 33—34, 41—42

Surveyor-General's Office,  
Colombo, October 29, 1909.

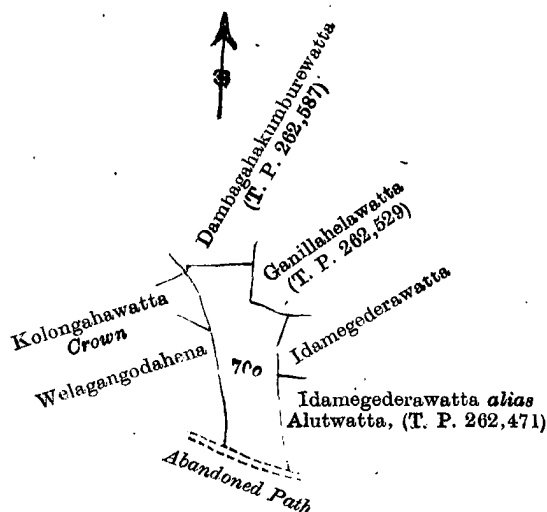
J. B. M. RIDOUT,  
for Surveyor-General.

IV.

Preliminary plan 172.

Lot.	Name of Land.	Extent.		
		A.	R.	P.
70o ..	Idamegedarahelawatta ..	2	0	20

and bounded as follows : on the north by Dambagahakumburewatta sold by the Crown, Wijayawira Gunaratne Mahavidane Muhandirange Hendrick Appu (T. P. 262,587), Ganillahelawatta sold by the Crown to Killapanage Sinthappu (T. P. 262,529) ; on the east by Idamegedarawatta claimed by Don Baron Appuhamy, Idamegedarawatta *alias* Alutwatta sold by the Crown to Malikkarachchige Don Baron Appuhamy (T. P. 262,471) ; on the south by an abandoned path ; on the west by Welangodahena claimed by Kankanange Sinno Appu, Kolongahawatta claimed by the Crown.



Scale of 8 Chains to an Inch.

Situation : Muppene village in Buttala Wedirata korale of Buttala division in the Badulla District of the Province of Uva.

Preliminary plan 172.

Lot.	Name of Land.	Extent. A. R. P.
700	Idamegedarahelawatta	2 0 20

Field sheet : village plan M <sup>14</sup> 33—34, 41—42

Surveyor-General's Office,  
Colombo, October 29, 1909.  
3,640

J. B. M. RIDOUT,  
for Surveyor-General.  
Uva S. O. 47—1909

#### Notice under "The Waste Lands Ordinances of 1897, 1899, 1900, and 1903."

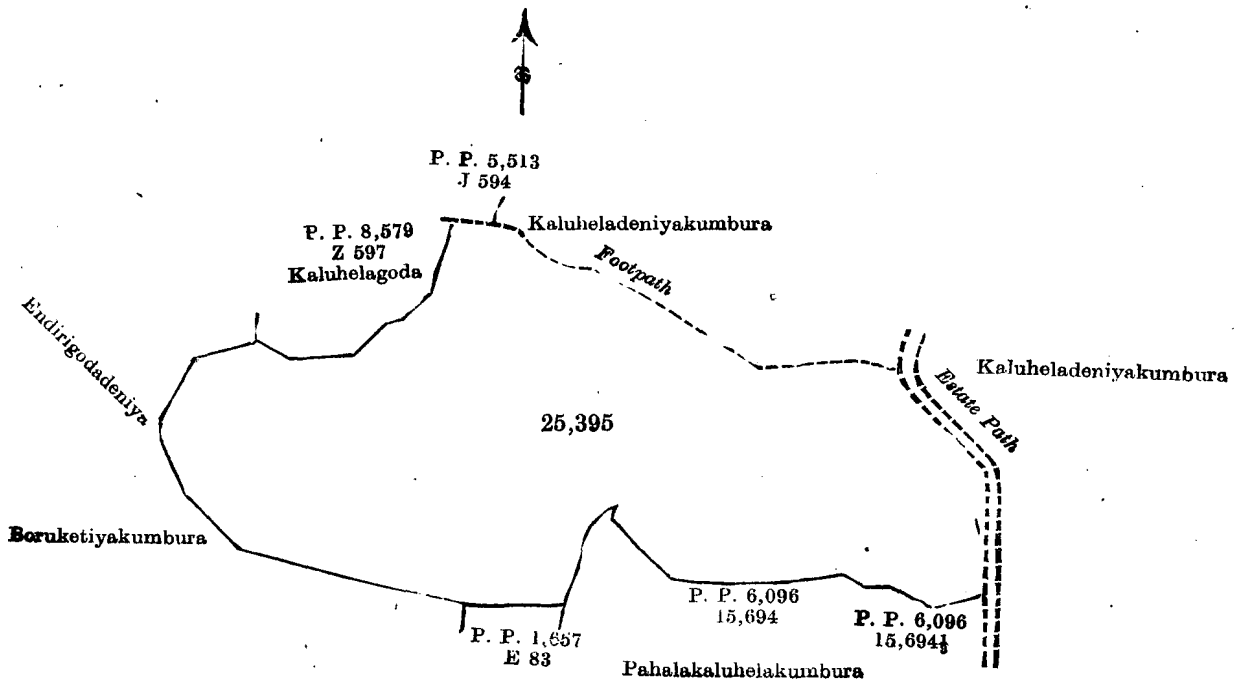
TAKE notice that unless within three months from December 3, 1909, the persons, if any, who claim any interest in the land hereinafter mentioned appear before the Assistant Government Agent of the Matara District at the Matara Kachcheri and make claim to the said land or to some interest therein :

Such Assistant Government Agent, in pursuance of the powers in him vested by "The Waste Lands Ordinances of 1897, 1899, 1900, and 1903," will declare by writing under his hand that the said land, to which no claim has been made, is the property of the Crown.

W. L. KINDERSLEY,  
Assistant Government Agent.

#### Description of the Land referred to.

The land commonly called or known as Kaluhelagoda, situated in the village of Midigama, in the Weligam korale of the Matara District, Southern Province, containing in extent 8 acres 3 roods and 28 perches, shown as lot 25,395 in preliminary plan 8,579 and in the annexed certified tracing therefrom, and bounded as follows : on the north by lot P. P. 8,579/Z 597, Kaluhelagoda claimed by M. V. Tevenis, lot P. P. 5,513/J 594 called Kaluhelagoda claimed by Isac de Silva Jayasundera Seneviratne, Notary of Weligama, footpath, Kaluheladeniyekumbura claimed by the heirs of Mendias de Silva Jayawardena ; on the east by the estate path (Kaluheladeniyakumbura claimed by the heirs of Mendias de Silva Jayawardena); on the south by lot P. P. 6,096/15,694 $\frac{1}{4}$  called Pahalalakukella reservation, lot P. P. 6,096/15,694 called Pahalalakukele claimed by Manikkubadaturuge Haramanis, lot P. P. 1,657/E 83 called Kaluhelakumbura claimed by D. A. Liyanagunawardena and others, and Pahalalakuhelakumbura claimed by Endoris de Silva Balasuriya of Matara ; and on the west by Boruketiyakumbura claimed by Haramanis Upasakarala, Enderigodadeniya claimed by Ango Appu Weerasekera.



Scale of 4 Chains to an Inch.

Situation : Midigama village in Weligam korale.

Preliminary plan 8,579.

Lot.	Name of Land.	Extent. A. R. P.
25395	Kaluhelagoda	8 3 28

Surveyor-General's Office,  
Colombo, April 19, 1909.  
3,641

A. H. G. DAWSON,  
for Acting Surveyor-General.

## FINAL ORDERS.

### Order under Section 4, Sub-section (1), of "The Waste Lands Ordinances of 1897, 1899, 1900, and 1903," declaring Lands to be Crown Property.

In the matter of the lands commonly called or known as Kehelkoratuwa, Bemmehenyaya, &c., situate in the village of Bassgama, in the East Giruwa pattu of the Hambantota District, in the Southern Province, and of "The Waste Lands Ordinances of 1897, 1899, 1900, and 1903."

WHEREAS in pursuance of section 4 of the said Ordinances it was duly notified on June 19, 1908, that if no claim to the lands commonly called or known as Kehelkoratuwa, Bemmehenyaya, &c., situate in the village of Bassgama, in the East Giruwa pattu of the Hambantota District, in the Southern Province, containing in extent 271 acres and 39 perches, and shown as lots 1, 2, 3, 4, and 5 in preliminary plan No. 422, and in the annexed diagram, was made to Frederick Lewis, Special Officer appointed under section 28 of the said Ordinances, within the period of three months from the date specified in such notice, such lands would be declared the property of the Crown and dealt with on account of the Crown (*vide* Notice No. 3,078):

And whereas Galagamaralage Don Hendrick Appuhamy of Gonadeniya made claim thereto, and whereas the said claimant has withdrawn his claim to the said lands, I, Frederick Lewis, Special Officer appointed under section 28 of the said Ordinances, under and by virtue of the powers vested in me in that behalf by section 4 of the said Ordinances, do hereby on September 18, 1909, order and declare under section 4, sub-section (1), of the said Ordinances, that the said lands, as more fully described herein below, are the property of the Crown.

*Description of the Lands referred to.*

The following lots situated in the village of Bassgama, in the East Giruwa pattu of the Hambantota District, in the Southern Province, as described in the annexed diagram :—

## Preliminary plan 422.

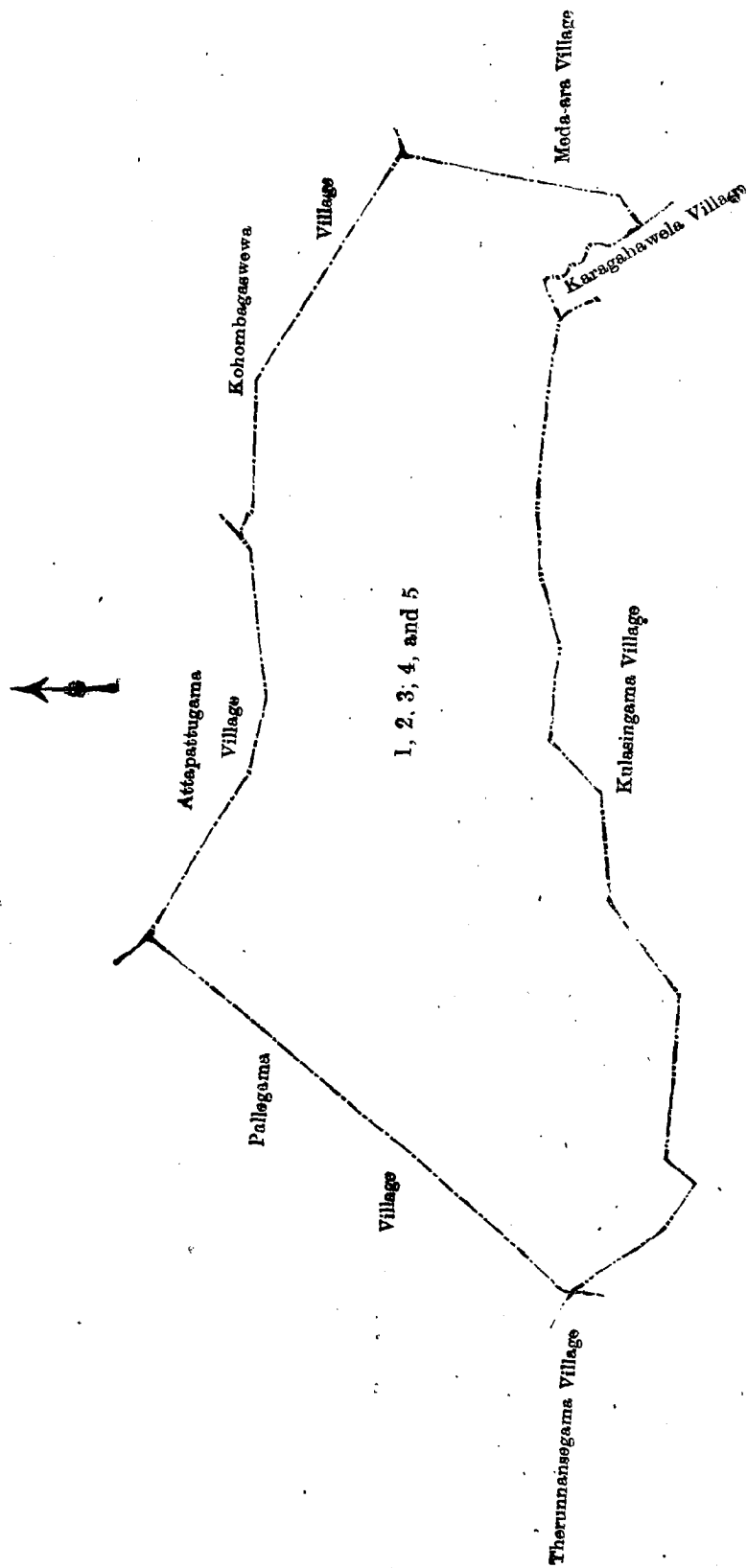
Lot.	Name of Land.	Extent.		
		A.	R.	P.
1	.. Kehelkoratuwa ..	0	2	26
2	.. Bemmehenyaya, Welagawayaya, Bassgamawela, Mukalanalangahena ..	245	1	12
3	.. Bassgamamukalana ..	23	0	25
4	.. Bassgamawewa ..	1	3	14
5	.. Rathdamēgemukalana ..	0	1	2
		<u>271</u>	<u>0</u>	<u>39</u>

and bounded as follows : on the north by the village limit of Attapattugama, the village limit of Kohombagaswewa ; on the east by the village limit of Meda-ara ; on the south by the village limit of Karagahawela, the village limit of Kulasingama ; on the west by the village limit of Therunnansewama, the village limit of Pallegama.

September 18, 1909.

FREDERICK LEWIS,  
Special Officer.

[For diagram see page 1733]



Scale of 16 Chains to an Inch.

Situation: Bassgama village in East Giruwa pattu of Hambantota District.

Preliminary plan 422.

Lot.	Name of Land.	Extent.		
		A.	R.	P.
1	Kehelkoratuwa	0	2	26
2	Bemmehenyaya, Welagawayaya, Bassgamawela, Mukalanalangahena	245	1	12
3	Bassgamamukalana	23	0	25
4	Bassgamawewa	1	3	14
5	Rathdamegemukalana	0	1	2
		271	0	39

Surveyor-General's Office, Field sheets P 38-46, P 39-47, & P 64-62  
 Colombo, May 11, 1908.  
 Hambantota S. O. 346

P. D. WARREN,  
 Surveyor-General.

**Order under Section 2 of "The Waste Lands Ordinances of 1897, 1899, 1900, and 1903,"  
 declaring Lands to be Crown Property.**

In the matter of the lands commonly called or known as Welawattakalapuwa *alias* Nanuwilakalapuwa *alias* Katuketiyakalapuwa and bund, situate in the village of Kudawellekele, in the Giruwa Pattu West of the Hambantota District, in the Southern Province, and of "The Waste Lands Ordinances of 1897, 1899, 1900, and 1903."

THE notice required by section 1 of "The Waste Lands Ordinances of 1897, 1899, 1900, and 1903," having been duly published in manner prescribed by that section in respect of the above-named lands (*vide* Notice No. 3,067), and no claim having been made to the said lands or to any interest therein within the period of three months from the date specified in the said notice, I, Harry Chambers Toller, Special Officer appointed under section 28 of the said Ordinances, under and by virtue of the powers vested in me in that behalf by section 2 of the said Ordinances, do hereby on June 28, 1909, order and declare that the said lands, as more fully described herein below, situate in the village of Kudawellekele, in the Giruwa Pattu West of the Hambantota District, in the Southern Province, and shown as lots 12 and 12½ in preliminary plan No. 303 and in the annexed diagram; and containing in extent 4 acres 2 roods and 13 perches, are the property of the Crown.

*Description of the Lands referred to.*

The following lots situated in the village of Kudawellekele, in the Giruwa Pattu West of the Hambantota District, in the Southern Province, as described in the annexed diagram:—

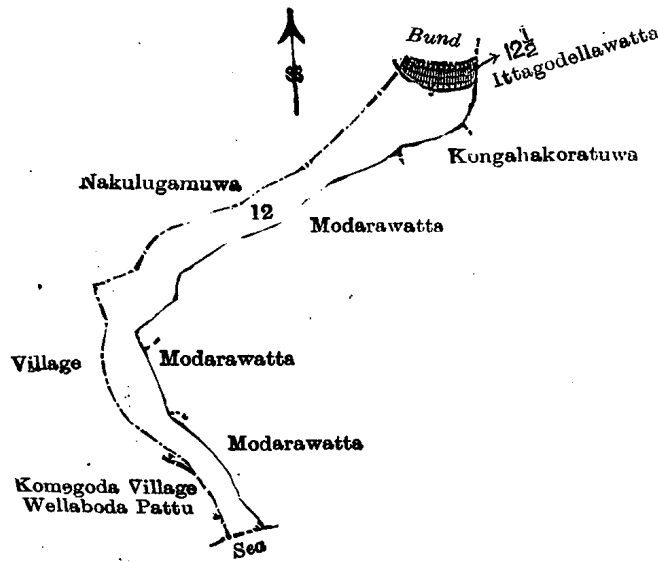
Preliminary plan 303.

Lot.	Name of Land.	Extent.		
		A.	R.	P.
12	Welawattakalapuwa <i>alias</i> Nanuwilakalapuwa <i>alias</i> Katuketiyakalapuwa	4	1	35
12½	Bund	0	0	18
		4	2	13

and bounded as follows: on the north by the village limit of Nakulugamuwa; on the east by Ittagodellawatta claimed by Julegodamanige Punchi Baba and others; Kongahakoratuwa claimed by Don Abraham Dissanayaka, Modarawatta claimed by Julegodamanige Punchi Baba and others; on the south by the sea; on the west by the boundary of the Wellaboda pattu (the village limit of Komegoda), and the village limit of Nakulugamuwa.

June 28, 1909.

H. C. TOLLER,  
 Special Officer.



Scale of 8 Chains to an Inch.



Situation : Kudawellekele village in Giruwa Pattu West of Hambantota District.

Preliminary plan 303.

Lot.	Name of Land.	Extent.		
		A.	R.	P.
12	Welawattakalapuwa <i>alias</i> Nanuwilakalapuwa <i>alias</i> Katukatiyakalapuwa	4	1	35
12½	Bund	0	0	18
		<u>4</u>	<u>2</u>	<u>13</u>

Field sheet P 21  
33—41

Surveyor-General's Office,  
Colombo, May 11, 1908.

P. D. WARREN,  
Surveyor-General.

Hambantota S. O. 347

**Order under Section 4, Sub-section (1), of "The Waste Lands Ordinances of 1897, 1899, 1900, and 1903,"  
declaring Lands to be Crown Property.**

In the matter of the lands commonly called or known as Deemalwala, Siyambalagahahena, Talawewehena, &c., situate in the village of Heenara, in the West Giruwa pattu of the Hambantota District, in the Southern Province, and of "The Waste Lands Ordinances of 1897, 1899, 1900, and 1903."

WHEREAS in pursuance of section 1 of the said Ordinances it was duly notified on July 10, 1908, that if no claim to the lands commonly called or known as Deemalwala, Siyambalagahahena, Talawewehena, &c., situate in the village of Heenara, in the West Giruwa pattu of the Hambantota District, in the Southern Province, containing in extent 532 acres 1 rood and 4 perches and shown as lots 1, 2, 3, and 5 in preliminary plan No. 337, and in the annexed diagram was made to Frederick Lewis, Special Officer appointed under section 28 of the said Ordinances, within the period of three months from the date specified in such notice, such lands would be deemed the property of the Crown and dealt with on account of the Crown (*vide* Notice No. 3,101):

And whereas Abesin Samaratunga Arachchige Sinno Appuhami of Heenara made claim thereto, and whereas the said claimant has withdrawn his claim to the said lands, I, Frederick Lewis, Special Officer appointed under section 28 of the said Ordinances, under and by virtue of the powers vested in me in that behalf by section 4 of the said Ordinances, do hereby on September 23, 1909, order and declare under section 4, sub-section (1), of the said Ordinances, that the said lands, as more fully described herein below, are the property of the Crown.

*Description of the Lands referred to.*

The following lots situated in the village of Heenara, in the West Giruwa pattu of the Hambantota District, in the Southern Province, as described in the annexed diagram:—

Preliminary plan 337.

Lot.	Name of Land.	Extent.		
		A.	R.	P.
1	Deemalwala	0	0	30
2	Siyambalagahahena, Talawewehena, Welagawahena, Watugawahena, Bogahawattehena, and Galwalahena	519	3	28
3	Ihalawewa	4	1	16
5	Pahalawewa	7	3	10
		<u>532</u>	<u>1</u>	<u>4</u>

and bounded as follows: on the north by the village limit of Meda-ara; the village limit of Kalawelwewa; on the east by the village limit of Kalawelwewa, the village limit of Binkena; on the south by the village limit of Alutwewa, the village limit of Kudakaragahawela; on the west by the village limit of Karagahawela.

NOTE.—The following lots lying within the above boundaries are excluded from this order, and their aggregate acreage of 17 acres 3 roods and 36 perches is not included in the acreage of 532 acres 1 rood and 4 perches given above:—

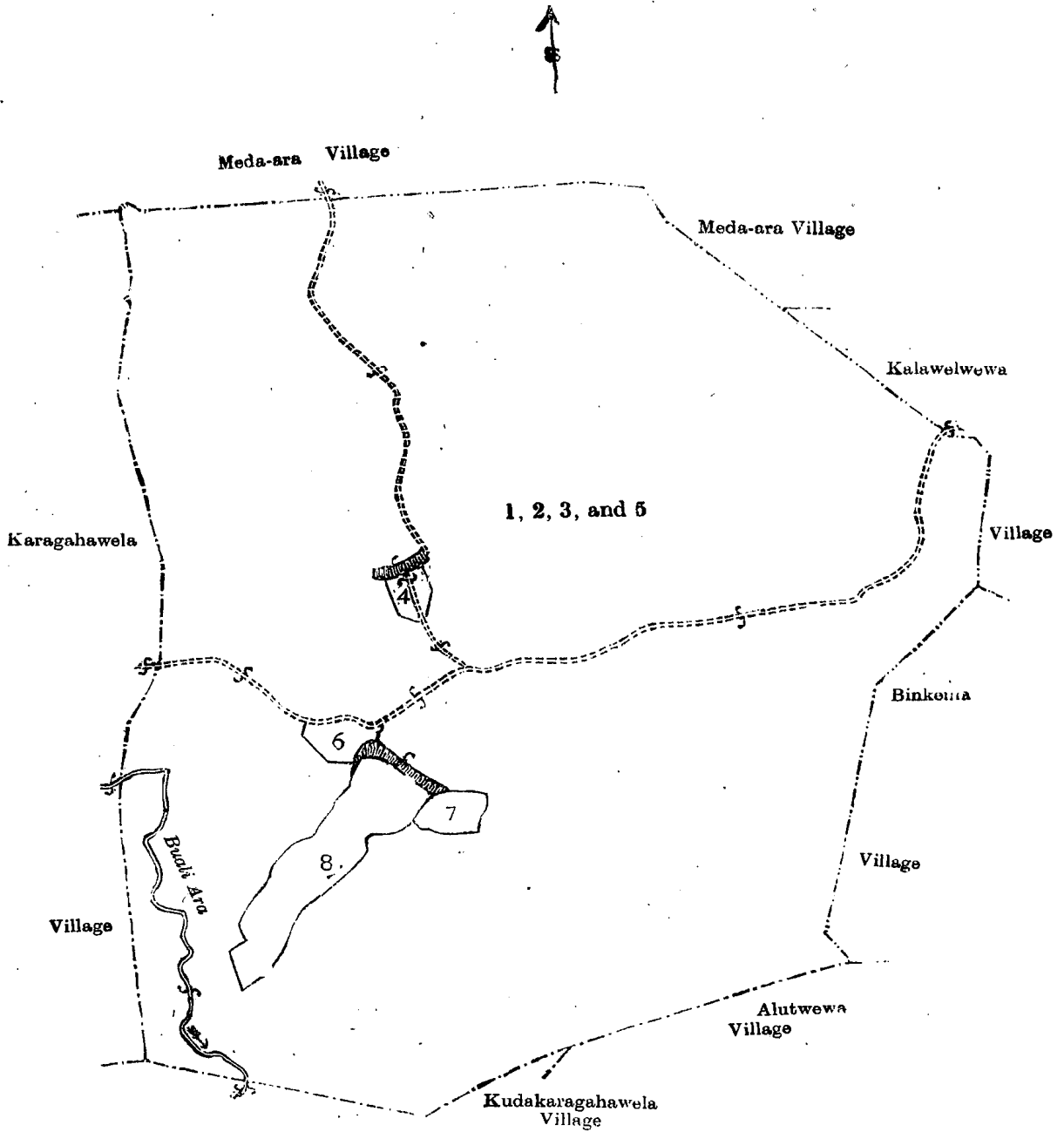
Preliminary plan 337.

Lot.	Name of Land.	Extent.		
		A.	R.	P.
4	Ihalawewakumbura	1	1	5
6	Godawatta <i>alias</i> Siyambalagahawatta	2	0	8
7	Henarewelawatta	2	1	9
8	Henarepahalawela	12	1	14
		<u>17</u>	<u>3</u>	<u>36</u>

September 23, 1909.

FREDERICK LEWIS,  
Special Officer.

D 3



Scale of 16 Chains to an Inch.

Situation : Heenara village in Giruwa Pattu West of Hambantota District.

Preliminary plan 337.

Lot.	Name of Land.	Extent.		
		A.	R.	P.
1	Deemalwala	0	0	30
2	Siyambalagahahena, Talawewehena, Welagawahena, Watugawahena, Gogahawattehena, and Galwalahena	519	3	28
3	Ihalawewa	4	1	16
5	Pahalawewa	7	3	10
		<b>532</b>	<b>1</b>	<b>4</b>
<i>Lots excluded.</i>				
4	Ihalawewakumbura	1	1	5
6	Goda watta <i>alias</i> Siyambalagahawatta	2	0	8
7	Henarewelawatta	2	1	9
8	Henarepahalawela	12	1	14
		<b>17</b>	<b>3</b>	<b>36</b>

Surveyor-General's Office,  
Colombo, May 30, 1908.  
Hambantota S. O. 348

Field sheets P 11 55-63 & P 11 56-64

P. D. WARREN,  
Surveyor-General.

**Order under Section 4, Sub-section (1), of "The Waste Lands Ordinances of 1897, 1899, 1900, and 1903,"  
declaring Lands to be Crown Property.**

In the matter of the lands commonly called or known as Horagahakele (P. P. 2,639/11,868 and 11,872), Horagahakele (P. P. 2,639/11,867) (road reservation), and road reservation situate in the village of Tambagala, in the Munnessaram Pattu South of the Pitigal Korale North of the Chilaw District, in the North-Western Province, and of "The Waste Lands Ordinances of 1897, 1899, 1900, and 1903."

WHEREAS in pursuance of section 1 of the said Ordinances it was duly notified on February 12, 1909, that if no claim to the lands commonly called or known as Horagahakele (P. P. 2,639/11,868 and 11,872), Horagahakele (P. P. 2,639/11,867) (road reservation), and road reservation, situate in the village of Tambagala, in the Munnessaram Pattu South of the Pitigal Korale North of the Chilaw District, in the North-Western Province, containing in extent 43 acres 2 roods and 20 perches, and shown as lots 29, 30, and 33 in preliminary plan No. 243, and in the annexed diagram, was made to John George Fraser, Special Officer appointed under section 28 of the said Ordinances, within the period of three months from the date specified in such notice such lands would be deemed the property of the Crown and dealt with on account of the Crown (*vide* Notice No. 3,332):

And whereas (1) Hettiachchi Mudiyansele Heturala Appuhamy, (2) Hettiachchi Mudiyansele James Sinno, (3) Hettiachchi Mudiyansele Marthelis Appu, (4) Hettiachchi Mudiyansele Charles Sinno, (5) Ratnayaka Rajapaksa Mudiyansele Herat Appuhamy, (6) Ratnayaka Rajapaksa Mudiyansele Hendrick Appuhamy, (7) Siriwardana Mudiyansele Podi Sinno Appuhamy, (8) Siriwardana Mudiyansele Baronchi Appuhamy, (9) Siriwardana Mudiyansele Banda Appu, (10) Hettiachchi Mudiyansele Sinno Appuhamy, (11) Randeni Patirannehelage Menikrala made claim thereto, and whereas the said 1st to 5th and 7th to 11th claimants have withdrawn their claims to the said lands; and the said 6th claimant having been duly called upon by me by a notice in writing under section 4, sub-section (1), of the said Ordinances, duly served upon him to produce before me the evidence and documents upon which he might rely in proof of his claim, did not so appear or produce such evidence and documents, I, John George Fraser, Special Officer appointed under section 28 of the said Ordinances, under and by virtue of the powers vested in me in that behalf by section 4 of the said Ordinances, do hereby on September 10, 1909, order and declare under section 4, sub-section (1), of the said Ordinances, that the said lands, as more fully described herein below, are the property of the Crown.

*Description of the Lands referred to.*

The following lots situated in the village of Tambagala, in the Munnessaram Pattu South of the Pitigal Korale North of the Chilaw District, in the North-Western Province, as described in the annexed diagram:—

Preliminary plan 243.

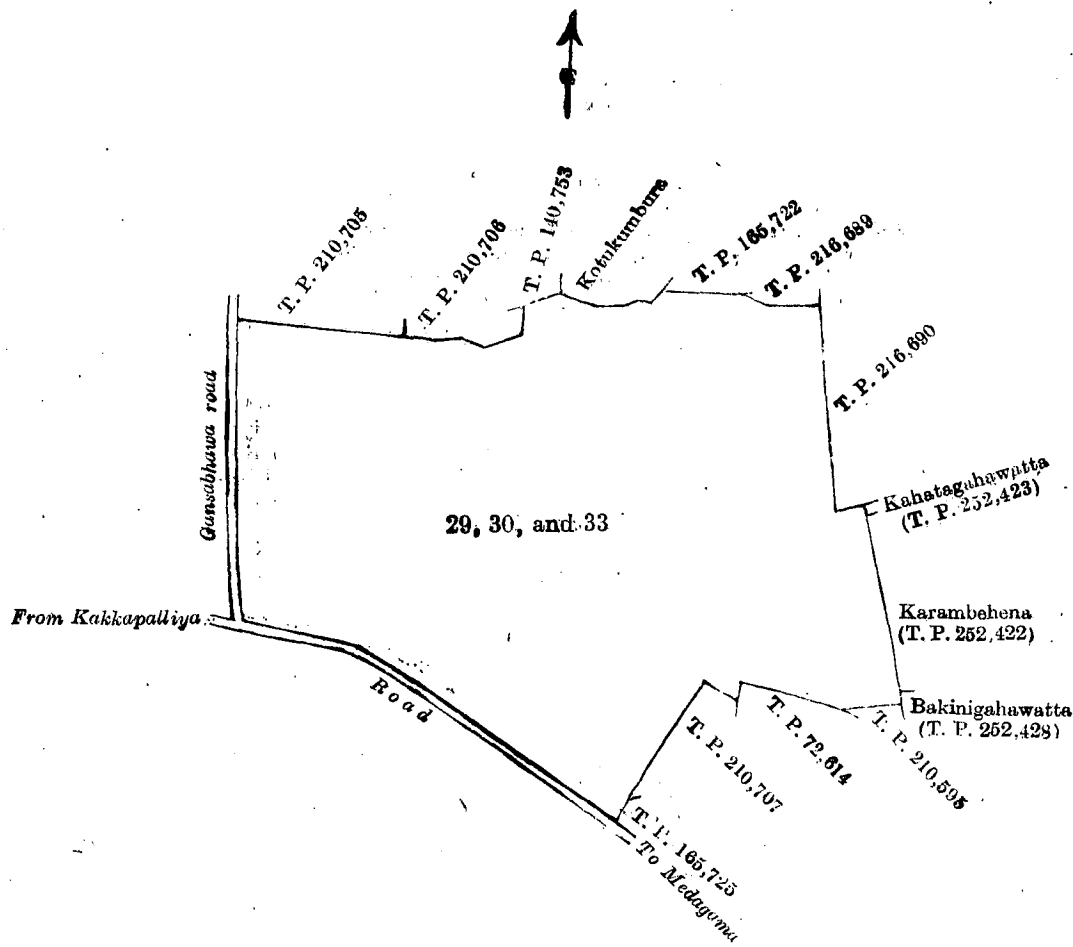
Lot.	Name of Land.	Extent.		
		A.	R.	P.
29	Horagahakele (P. P. 2,639/11,868 and 11,872)	42	2	4
30	Horagahakele (P. P. 2,639/11,867) (road reservation)	0	2	26
33	Road reservation	0	1	30
		43	2	20

and bounded as follows: on the north by T. Ps. 210,075, 210,706, and 140,753, Kotukumbura claimed by Hettiachchi Mudiyansele Bandihami, Police Officer and others, T. Ps. 165,722 and 216,689; on the east by T. P. 216,690, Kahatagahawatta (T. P. 252,423), Karambehena (T. P. 252,422), Bakinigahawatta (T. P. 252,428); on the south by T. Ps. 210,595, 72,614, 210,707, and 165,725, the road from Medagama to Kakkapalliya; on the west by a Gansabhawa road.

September 10, 1909.

J. G. FRASER,  
Special Officer.

[For Diagram see page 1738.]



Scale of 8 Chains to an Inch.

Situation : Tambagala village in Pitigal Korale, North of Chilaw District.

Preliminary plan 243.

Lot.	Name of Land.	Extent.		
		A.	R.	P.
29 ..	Horagahakele (P. P. 2,639/11,868 and 11,872) ..	42	2	4
30' ..	Horagahakele (P. P. 2,639/11,867) (road reservation) .	0	2	26
33 ..	Road reservation .. .. .	0	1	30
		<u>43</u>	<u>2</u>	<u>20</u>

Field sheet I <sup>11</sup> 22—30

Surveyor-General's Office,  
Colombo, July 8, 1908.  
Chilaw S. O. 33

R. S. TEMPLETON,  
Acting Surveyor-General.

**Order under Section 4, Sub-section (1), of "The Waste Lands Ordinances of 1897, 1899, 1900, and 1903," declaring Lands to be Crown Property.**

In the matter of the lands commonly called or known as Migahahena, Kolunkuliyahenyaya, Titta-agare, Kandetiya (road reservation), Keenagolleyaya (road reservation), Kohombagahahena, Keenagolleyaya (road reservation), situate in the village of Puliyanakara, in the Yagam pattu of the Central Pitigal korale of the Chilaw District, in the North-Western Province, and of "The Waste Lands Ordinances of 1897, 1899, 1900, and 1903."

WHEREAS in pursuance of section 1 of the said Ordinances it was duly notified on June 21, 1907, that if no claim to the lands commonly called or known as Migahahena, Kolunkuliyahenyaya, Titta-agare, Kandetiya (road reservation), Keenagolleyaya (road reservation), Kohombagahahena, Keenagolleyaya (road reservation), situate in the village of Puliyanakara, in the Yagam pattu of the Central Pitigal korale of the Chilaw District, in the North-Western Province; containing in extent 140 acres 3 roods and 39 perches, and shown as lots 49, 49a, 49b, 50, 53a in preliminary plan 70, as described in the annexed diagrams, was made to John George Fraser, Special Officer appointed under section 28 of the said Ordinances within the period of three months from the date specified in such notice, such lands would be deemed the property of the Crown and dealt with on account of the Crown (vide Notice No. 2,766) :

And whereas (1) Sinhalapedige Asuramanapedige Hapu, (2) Sinhalapedige Asuramanapedige Podia, (3) Sinhalapedige Asuramanapedige Puhili, (4) Sinhalapedige Asuramanapedige Pini, (5) Sinhalapedige Elandrapedige Hapu, (6) Sinhalapedige Elandrapedige Baiya Upasakaya, (7) Sinhalapedige Walakulpedige Loku Setuwa, (8) Sinhalapedige Walakulpedige Mitiya, (9) Sinhalapedige Walakulpedige Elendu, (10) Sinhalapedige Walakulpedige Pina, (11) Sinhalapedige Walakulpedige Bandia, (12) Sinhalapedige Walakulpedige Setuage Podia, (13) Sinhalapedige Kiradurayalage Mudage Badi, (14) Sinhalapedige Hewapadige Bali, (15) Sinhalapedige Randuruweerage Menika, (16) Sinhalapedige Asuramanapedige Peruma, (17) Cathiravaloepillai Namasivayam of Colombo, (18) Maharage Selestina Fernando of Dandugama, (19) Caitan Silva of Ratnapura, (20) Joseph Nazareth Silva of Chilaw made claim thereto, and whereas the said 1st to 4th and 6th to 20th claimants have withdrawn their claims to the said lands.

And whereas the said 5th claimant having been duly called upon by me by a notice in writing under section 4, sub-section (1), of the said Ordinances, duly served upon him to produce before me the evidence and documents upon which he may rely in proof of his claim, did not so appear or produce such evidence and documents, I, John George Fraser, Special Officer appointed under section 28 of the said Ordinances, under and by virtue of the powers vested in me in that behalf by section 4 of the said Ordinances, do hereby on October 2, 1909, order and declare under section 4, sub-section (1), of the said Ordinances, that the said lands, as more fully described herein below, are the property of the Crown.

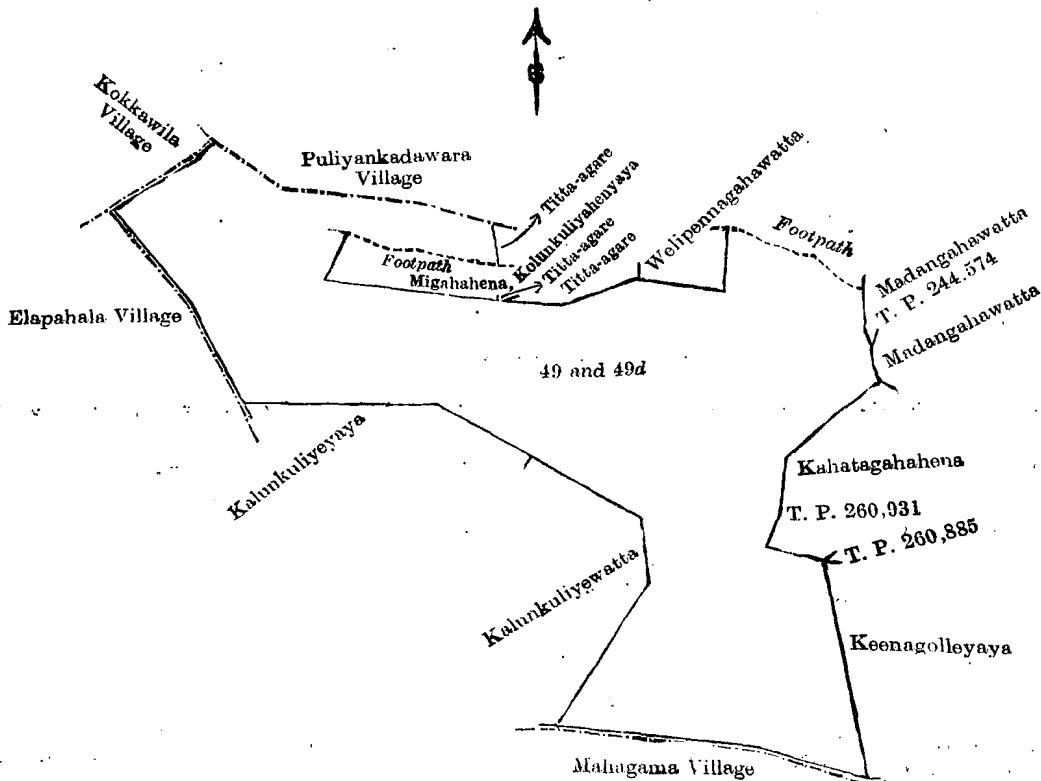
*Description of the Lands referred to.*

The following lots situated in the village of Puliyanakara, in the Yagam-pattu of the Central Pitigal korale of the Chilaw District, in the North-Western Province, as described in the annexed diagrams:—

I.  
Preliminary plan 70.

Lot.	Name of Land.	Extent:		
		A.	R.	P.
49 ..	Migahahena; Kolunkuliyahenyaya ..	133	0	39
49d ..	Titta-agare ..	4	3	15
		<hr/>	<hr/>	<hr/>
		138	0	14

and bounded as follows: on the north by the village limit of Puliyankadawara, Titta-agare belonging to C. Namasivayam, a footpath, Migahahena, &c., belonging to C. Namasivayam, Titta-agare belonging to ditto, Welipennagahawatta sold by Crown, a footpath; on the east by Madangahawatta sold by Crown (T. P. 244,574), Madangahawatta claimed by Asuramanapedige Puhuli and others, Kahatagahahena sold by Crown (T. P. 260,931), T. P. 260,885, Keenagolleyaya belonging to C. Namasivayam; on the south by the village limit of Mahagama, Kolunkuliyawatta belonging to Caitan Silva, Kolunkuliyeyaya belonging to ditto; on the west by the village limits of Elapahala and Kokkawila.



Scale of 16 Chains to an Inch.

Situation : Puliyanakara village in Central Pitigal korale of Chilaw District.

Preliminary plan 70.

Lot.	Name of Land.			Extent.		
				A.	R.	P.
49	Migahahena, Kolunkuliyahenyaya	..	..	133	0	39
49d	Titta-agare	..	..	4	3	15
				<u>138</u>	<u>0</u>	<u>14</u>

Field sheets I <sup>6</sup> 55-63 & I <sup>11</sup> 7-15

Surveyor-General's Office,  
Colombo, August 25, 1909.

J. B. M. RIDOUT,  
for Surveyor-General.

II.

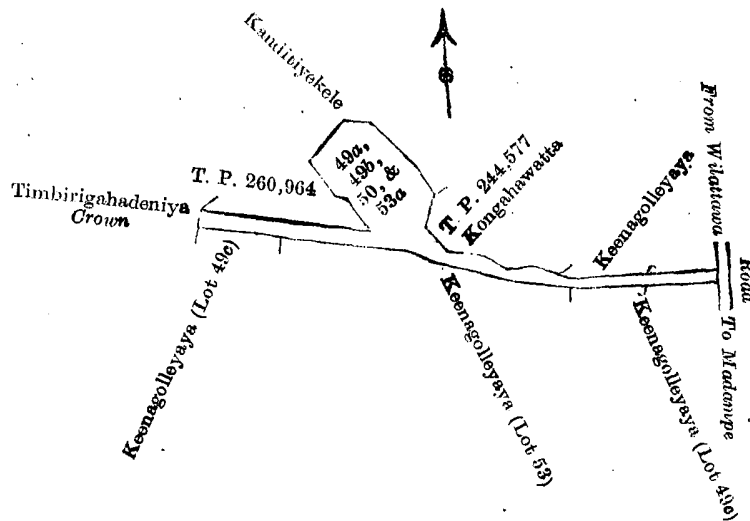
Preliminary plan 70.

Lot.	Name of Land.			Extent.		
				A.	R.	P.
49a	Kandetiya (road reservation)	..	..	0	0	31
49b	Keenagolleyaya (road reservation)	..	..	0	1	12
50	Kohombagahahena	..	..	1	2	35
53a	Keenagolleyaya (road reservation)	..	..	0	2	27
				<u>2</u>	<u>3</u>	<u>25</u>

and bounded as follows : on the north by Kandetiyekele sold by crown to C. Namasivayam (T. P. 260,964) Kongahawatta sold by Crown to A. Menika (T. P. 244,577), Keenagolleyaya belonging to C. Namasivayam ; on the east by the road from Willattawa to Madampe ; on the south by Keenagolleyaya belonging to C. Namasivayam ; on the west by Timbirigahadeniya declared to be the property of the Crown under the Waste Lands Ordinances.

October 2, 1909.

J. G. FRASER,  
Special Officer.



Scale of 8 Chains to an Inch.

Situation : Puliyanakara village in Central Pitigal korale of Chilaw District in North-Western Province.

Preliminary plan 70.

Lot.	Name of Land.			Extent.		
				A.	R.	P.
49a	Kandetiya (road reservation)	..	..	0	0	31
49b	Keenagolleyaya (road reservation)	..	..	0	1	12
50	Kohombagahahena	..	..	1	2	35
53a	Keenagolleyaya (road reservation)	..	..	0	2	27
				<u>2</u>	<u>3</u>	<u>25</u>

Field sheets I <sup>11</sup> 7-15 & I <sup>11</sup> 8-16

Surveyor-General's Office,  
Colombo, August 25, 1909.  
Chilaw S. O. 34

J. B. M. RIDOUT,  
for Surveyor-General.

**Order under Section 4, Sub-section (1), of "The Waste Lands Ordinances of 1897, 1899, 1900, and 1903,"  
declaring Lands to be Crown Property.**

In the matter of the lands commonly called or known as Kendagolleyaya, Moragahalandeyaya, &c., situate in the village of Hinnarangahakumbura, in the Soronatota korale of the Viyaluwa division, in the Province of Uva, and of "The Waste Lands Ordinances of 1897, 1899, 1900, and 1903."

WHEREAS in pursuance of section 1 of the said Ordinances it was duly notified on February 7, 1908, that if no claim to the lands commonly called or known as Kendagolleyaya, Moragahalandeyaya, &c., situate in the village of Hinnarangahakumbura, in the Soronatota korale of the Viyaluwa division, in the Province of Uva, containing in extent 49 acres 3 roods and 20 perches and shown as lots 3 and 6 in preliminary plan No. 86, as described in the annexed diagrams was made to John George Fraser, Special Officer appointed under section 28 of the said Ordinances within the period of three months from the date specified in such notice, such lands would be declared the property of the Crown and dealt with on account of the Crown (*vide* Notice No. 2,948):

And whereas (1) Samarakon Jayasundera Mudiyansele Sudu Banda Moragahalanda, (2) Welangahalle Punchi Kira, (3) Moragahalanda Jayasundera Mudiyansele Ukku Banda, (4) Kitularawegedara Ran Kiriya, (5) Kudugalegedara Dingiri, (6) Kudugalegedara Siripina Balitianna, (7) Wirasekera Jayasundera Mudiyansele Banda made claim thereto, and whereas the said claimants have withdrawn their claims to the said lands, I, the aforesaid John George Fraser, Special Officer appointed under section 28 of the said Ordinances, under and by virtue of the powers vested in me in that behalf by section 4 of the said Ordinances, do hereby on July 10, 1909, order and declare under section 4, sub-section (1), of the said Ordinances, that the said lands, as more fully described herein below, are the property of the Crown.

*Description of the Lands referred to.*

The following lots situated in the village of Hinnarangahakumbura, in the Soronatota korale of the Viyaluwa division, in the Province of Uva, as described in the annexed diagrams:—

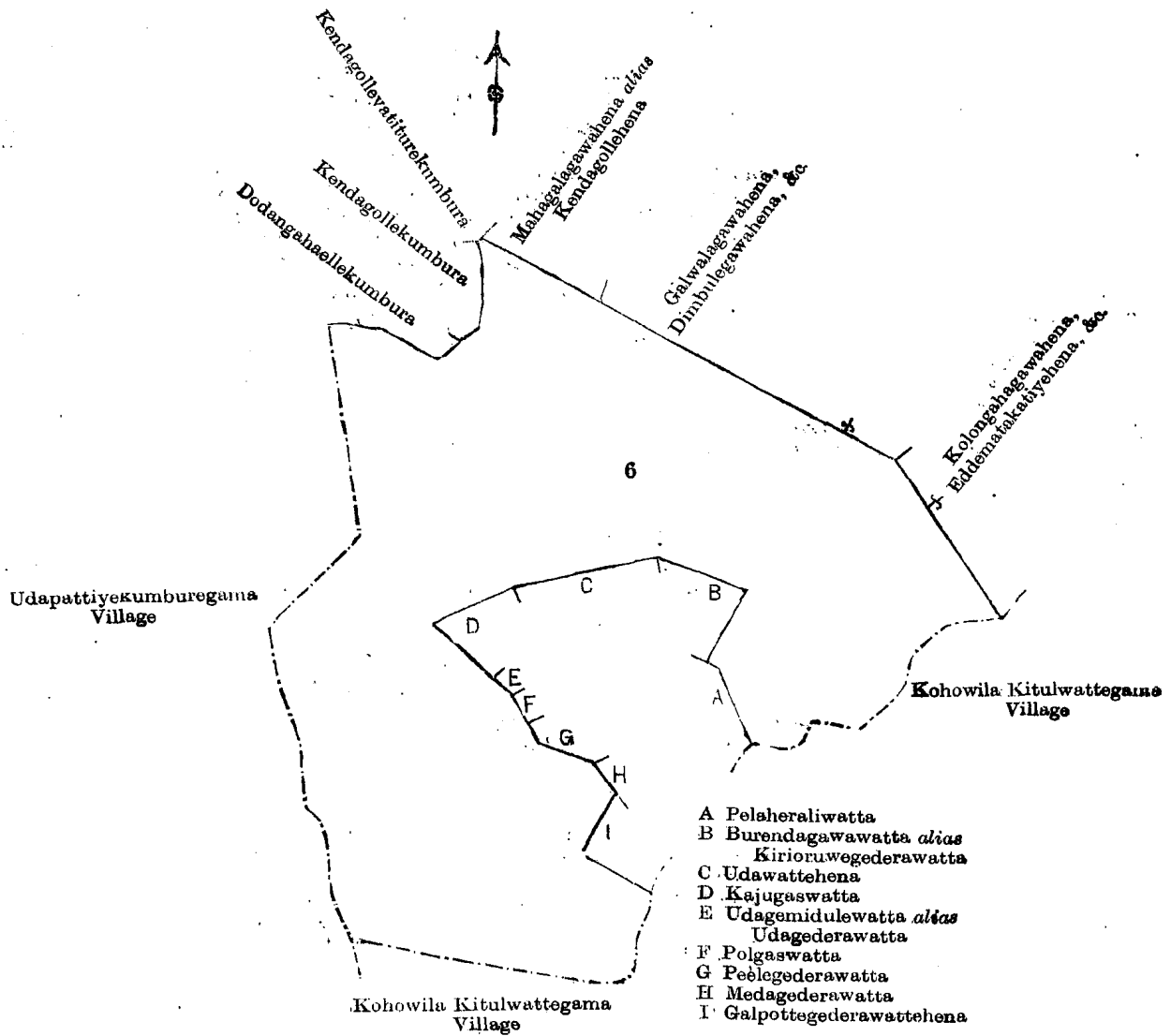
I.

Preliminary plan 86.

Lot.	Name of Land.	Extent.	
		A.	R. P.
6	Kendagolleyaya, Moragahalandeyaya, Dimbulegawahena, Galwalagawahena, Udawattehena, Beraliyahena, Kirioruwehena, Kosdandupitiyaya	49	2 25

and bounded as follows: on the north by Dodangahallekumbura claimed by Samarakon Jayasundera Mudiyansele Sudu Banda Moragahalanda, Ratemahatmaya, Kendagollekumbura claimed by Kitulwatte Alutgedara Sudu Banda, Kendagolleyatitirekumbura claimed by Moragahalanda Kumarihamy, Mahagulagawahena *alias* Kendagollehena belonging to Moragahalanda Jayasundera Mudiyansele Ukku Banda, Galwalahena, &c., belonging to Samarakon Jayasundera Mudiyansele Sudu Banda Moragahalanda, Ratemahatmaya; on the east by Kolongahagawahena, &c., belonging to Wirasekera Jayasundera Mudiyansele Banda, the village limit of Kohovila Kitulwattagama, Pelaheraliwatta claimed by Kudugalegedara Siripina Balitianna, Burandegawawatta *alias* Kirioruwegedarawatta belonging to Kitularawegedara Rankiriya, Udawattehena belonging to Kudugalegedara Siripina Balitianna, Kajugaswatta belonging to Welangahaella Punchikira, Udagemidulewatta *alias* Udagederawatta claimed by Kudugalegedara Siripina Balitianna, Polgaswatta claimed by Dingiriya, Peellegedarawatta claimed by Peellegedara Punchirala, Medagedarawatta claimed by Medagedarawatta Punchirala, Galpottgedarawattehena belonging to Kudugalegedara Dingiri, the village limit of Kohovila Kitulwattagama; on the south by the village limit of Kohovila Kitulwattagama; and on the west by the village limit of Udapattiyekumburegama.

[ For Diagram see page 1742. ]



Scale of 8 Chains to an Inch.

Situation : Hinnarangahakumbura village in Soronotota korale of Badulla District.

Preliminary plan 86.

Lot.	Name of Land.	Extent. A. R. P.
6	Kendagolleyaya, Moragahalandeyaya, Dimbulegawahena, Galwalagawahena, Udawattehena, Beraliyahena, Kirioruwehena, Kosdandupitiyayaya	49 2 25

Sheets M <sup>7</sup> 21—22, 29—30

Surveyor-General's Office,  
Colombo, June 9, 1909.

J. B. M. RIDOUT,  
for Surveyor-General.

II.

Preliminary plan 86.

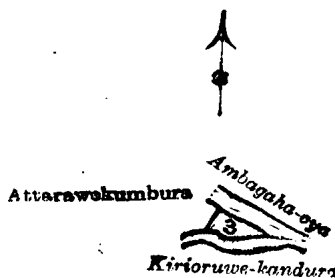
Lot.	Name of Land.	Extent. A. R. P.
3	Hompolagodawatta	0 0 35

and bounded as follows : on the north and east by the Ambagaha-oya, on the south by the Kirioruwekandura. on the west by Attarawekumbura claimed by S. J. S. M. B. Moragahalanda, Ratemahatmaya.

July 10, 1909.

J. G. FRASER,  
Special Officer.





Scale of 8 Chains to an Inch.

Situation : Hinnarangahakumbura village in Soranatota korale of Badulla District.

Preliminary plan 86.

Lot.	Name of Land.	Extent.	
		A	R. P.
3	Hompolagodawatta	0	0 35

Field sheet M 21—29<sup>7</sup>

Surveyor-General's Office,  
Colombo, December 4, 1907.  
Uva S. O. 1,304

J. B. M. RIDOUT,  
for Surveyor-General.

**Order under Section 4, Sub-section (1), of "The Waste Lands Ordinances of 1897, 1899, 1900, and 1903."**

In the matter of the land commonly called or known as Kapuwattehena, Agalehena, &c., situate in the village of Hinnarangahakumbura, in the Soronatota korale of the Wiyaluwa division, in the Province of Uva, and of "The Waste Lands Ordinances of 1897, 1899, 1900, and 1903."

WHEREAS in pursuance of section 1 of the said Ordinances it was duly declared and notified on February 7, 1908, that if no claim to the land commonly called or known as Kapuwattehena, Agalehena, &c., situate in the village of Hinnarangahakumbura, in the Soronatota korale of the Wiyaluwa division, in the Province of Uva, containing in extent 11 acres 2 roods and 2 perches and shown as lot 6c in preliminary plan No. 86, and in the annexed diagram, was made to John George Fraser, Special Officer appointed under section 28 of the said Ordinances within the period of three months from the date specified in the said notice, such land would be declared the property of the Crown and dealt with on account of the Crown (*vide* Notice No. 2,948) :

And whereas (1) Wirasekara Jayasundera Mudiyansele Banda, (2) Moragahalanda Jayasundera Mudiyansele Ukku Banda, (3) Samarakon Jayasundera Mudiyansele Sudu Banda Moragahalanda made claim thereto, and I, the aforesaid John George Fraser, Special Officer appointed under section 28 of the said Ordinances, made due inquiry into such claim; and whereas the said 2nd and 3rd claimants have withdrawn their claims to the said land; and whereas I and the said 1st claimant with the consent of His Excellency the Governor, came to an agreement in writing dated September 5, 1908, concerning the said land, under section 4, sub-section (1), of the said Ordinances; whereby it was agreed that the said claimant should be declared the purchaser of the said land upon payment on or before October 5, 1908, to the Government Agent of Uva at Badulla of a sum of Rupees Forty-five (Rs. 45) only, as purchase amount for the said land, and whereas the said claimant has duly paid the said amount he is hereby in pursuance of the agreement afore-mentioned, declared to be the purchaser of the said land, as more fully described herein below.

*Description of the Land referred to.*

The following lot situate in the village of Hinnarangahakumbura, in the Soronatota korale of the Wiyaluwa division, in the Province of Uva, as described in the annexed diagram :—

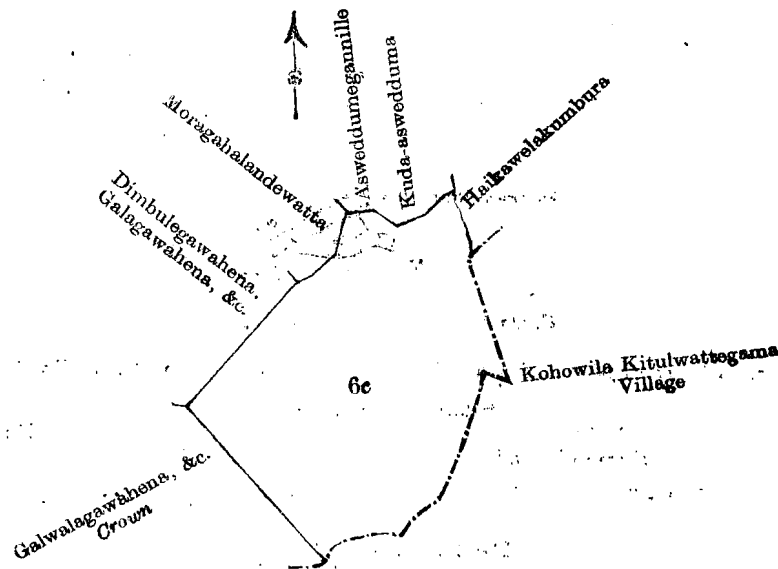
Preliminary plan 86.

Lot.	Name of Land.	Extent.	
		A	R. P.
6c	Kapuwattehena, Agalehena, Eddematakatiyahena, Kolongahagawahena, Waralakatiyahena	11	2 2

and bounded as follows : on the north by Dimbulegawahena belonging to Samarakon Jayasundera Mudiyansele Sudu Banda Moragahalanda, Ratemahatmaya, Moragahalandewatta claimed by ditto, Asweddume-ganille claimed by ditto, Kuda-aswedduma claimed by ditto, on the east by Kaikawelakumbura claimed by S. J. S. B. Moragahalanda, Ratemahatmaya, the village limit of Kohowilakitulwattagama; on the south by the village limit of Kohowila Kitulwattagama; and on the west by Galagawahena, &c., belonging to the Crown.

July 10, 1909.

J. G. FRASER,  
Special Officer.



Scale of 8 Chains to an Inch.

Situation : Hinnarangahakumbura.

Preliminary plan 86.

Lot.	Name of Land.	Extent.		
		A.	R.	P.
6c	Kapuwattehena, Agalehena, Eddematakatiyahena, Kolongahagawahena, Waralaketiyahena	11	2	2

Field sheet : village plan M. 21—22, 29—30

Surveyor-General's Office,  
Colombo, June 9, 1909.  
Uva S. O. 1,305

J. B. M. RIDOUT,  
for Surveyor-General.

#### Order under Section 4, Sub-section (1), of "The Waste Lands Ordinances of 1897, 1899, 1900, and 1903."

In the matter of the land commonly called or known as Mahagalagawahena, Galwalagawahena, &c., situate in the village of Hinnarangahakumbura, in the Soronatota korale of the Wiyaluwa division, in the Province of Uva, and of "The Waste Lands Ordinances of 1897, 1899, 1900, and 1903."

WHEREAS in pursuance of section 1 of the said Ordinances it was duly declared and notified on February 7, 1908, that if no claim to the land commonly called or known as Mahagalagawahena, Galwalagawahena, &c., situate in the village of Hinnarangahakumbura, in the Soronatota korale of the Wiyaluwa division, in the Province of Uva, containing in extent 11 acres 1 rood and 20 perches, and shown as lot 6b in preliminary plan No. 86, and in the annexed diagram, was made to John George Fraser, Special Officer appointed under section 28 of the said Ordinances, within the period of three months from the date specified in the said notice, such land would be declared the property of the Crown and dealt with on account of the Crown (*vide* Notice No. 2,948):

And whereas (1) Samarakon Jayasundera Mudiyansele Sudu Banda Moragahalanda, (2) Wirasekera Jayasundera Mudiyansele Banda, *ex-Korala*, (3) Moragahalanda Jayasundera Mudiyansele Ukku Banda, (4) Welangahelle Punchikira, (5) Kudugaledara Siripina Baletianna made claim thereto, and I, the aforesaid John George Fraser, Special Officer appointed under section 28 of the said Ordinances, made due inquiry into such claim, and whereas the said 2nd to 5th claimants have withdrawn their claims to the said land; and whereas I and the said 1st claimant with the consent of His Excellency the Governor, came to an agreement in writing dated September 9, 1908, concerning the said land, under section 4, sub-section (1), of the said Ordinances; whereby it was agreed that the said 1st claimant should be declared the purchaser of the said land upon payment on or before October 5, 1908, to the Government Agent of Uva at Badulla of a sum of One hundred rupees (Rs. 100), as the purchase amount for the said land, and whereas the said claimant has duly paid the said amount, he is hereby in pursuance of the agreement afore-mentioned, declared to be the purchaser of the said land, as more fully described herein below.

#### Description of the Land referred to.

The following lot situated in the village of Hinnarangahakumbura, in the Soronatota korale of the Wiyaluwa division, in the Province of Uva, as described in the annexed diagram:—

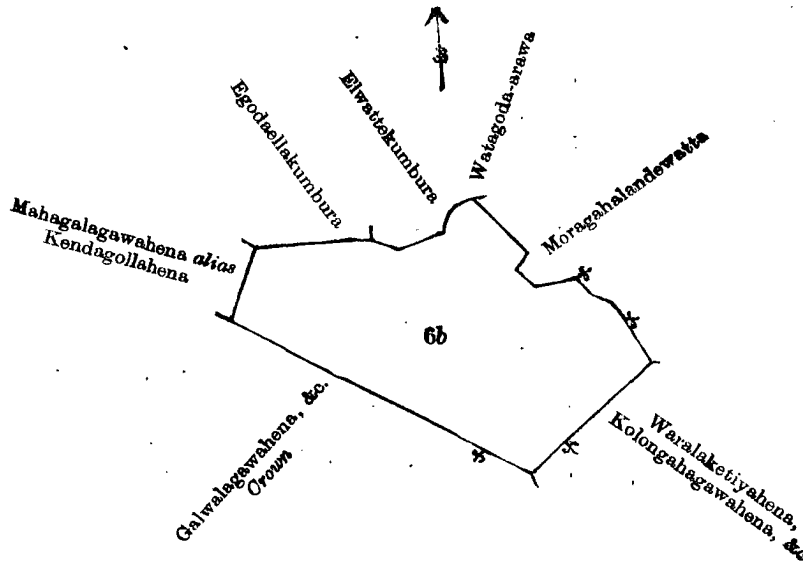
Preliminary plan 86.

Lot.	Name of Land.	Extent.		
		A.	R.	P.
6b	Mahagalagawahena, Galwalagawahena, Dimbulegawahena, Waralaketiyahena	11	1	20

and bounded as follows : on the north by Egodaellekumbura claimed by Udukumburegedara Punchirala and others, Elwattekumbura claimed by Keenagahakumburegedara Kiriwante and others, Watagoda-arawa claimed by Loku Kumarihamy, Moragahalandewatta claimed by S. J. M. S. B. Moragahalanda, Ratemahatmaya and others ; on the east by Waralaketiyahena, &c. belonging to Wirasekara Jayasundera Mudiyansele Banda ; on the south by Galwalagawahena, &c., belonging to the Crown ; and on the west by Mahagalagawahena alias Kendagollahena belonging to Moragahalanda Jayasundera Mudiyansele Utku Banda.

July 10, 1909.

J. G. FRASEB,  
Special Officer.



Scale of 8 Chains to an Inch.

Situation : Hinnarangahakumbura.

Preliminary plan 86.

Lot.	Name of Land.	Extent. A. R. P.
6b	Mahagalagawahena, Galwalagawahena, Dimbulegawahena, Waralaketiyahena	11 1 20

Field sheet: village plan M <sup>7</sup> 21—22, 29—30

Surveyor-General's Office,  
Colombo, June 9, 1909.  
Uva S. O. 1,306

J. B. M. RIDOUT,  
for Surveyor-General.