

Ceylon Government Gazette

Published by Authority.

No. 6,344 — FRIDAY, DECEMBER 10, 1909.

PART I.—General: Minutes, Proclamations, Appointments, and General Government Notifications.
PART II.—Legal and Judicial.

PART III.—Provincial Administration.
PART IV.—Land Settlement.
PART V.—Mercantile, Marine, Municipal, Local, &c.

Separate paging is given to each Part in order that it may be filed separately.

Part IV.—Land Settlement.

	PAGE		PAGE
Preliminary Notices	1747	Final Orders	1775

PRELIMINARY NOTICES.

Notice under "The Waste Lands Ordinances of 1897, 1899, 1900, and 1903."

TAKE notice, that unless within three months from December 10, 1909, the persons, if any, who claim any interest in the lands hereinafter mentioned or in any one or more of such lands make claim in person or in writing to the said lands or any of them or to some interest therein to Frederick Lewis, Esq., Special Officer appointed under section 28 of "The Waste Lands Ordinances, 1897, 1899, 1900, and 1903," at his office at Fort, Colombo:

Such Special Officer, in pursuance of the powers vested in him by the said Ordinances, will declare by writing under his hand that the said lands or such of them, as to which no claim has been made, are the property of the Crown.

FREDERICK LEWIS,
Special Officer.

Description of the Lands referred to.

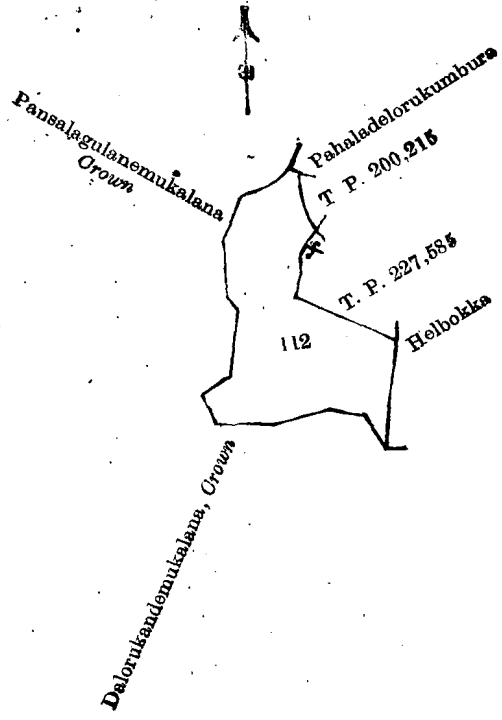
The following lots situated in the village of Maliduwa, in the Weligam korale of the Matara District, in the Southern Province, as described in the annexed diagrams:—

I.

Preliminary plan 530.

Lot.	Name of Land.	Extent.
		A. R. P.
112 ..	Pansalagulana ..	4 3 17

and bounded as follows: on the north by Pansalagulanamukalana claimed by the Crown, Pahaladelorukumbura claimed by Don Andreas de Silva Boralasse Appuhamy; on the east by T. P. 200,215, T. P. 227,585, Helbokka claimed by Don Andreas de Silva Boralasse Appuhamy; on the south by Dalorukandemukalana claimed by the Crown; on the west by Pansalagulanemukalana claimed by the Crown.



Scale of 8 Chains to an Inch.

Situation : Maliduwa village in Weligam korale of Matara District.
Preliminary plan 530.

Lot.	Name of Land.	Extent. A. R. P.
112	Pansalagulana	4 3 17

Field Sheet O 19
20—28

Surveyor-General's Office,
Colombo, September 11, 1909.

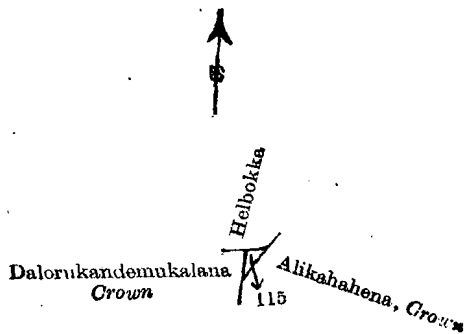
J. B. M. RIDOUT,
for Surveyor-General.

II.

Preliminary plan 530.

Lot.	Name of Land.	Extent. A. R. P.
115	Udumullekuttiyedeniya	0 0 6

and bounded as follows : on the north by Helbokka claimed by Don Andreas de Silva Boralasse Appuhamy ; on the east and south by Alikahahena claimed by the Crown ; on the west by Dalorukandemukalana claimed by the Crown.



Scale of 8 Chains to an Inch.

Situation : Maliduwa village in Weligam korale of Matara District.
Preliminary plan 530.

Lot.	Name of Land.	Extent. A. R. P.
115	Udumullekuttiyedeniya	0 0 6

Field Sheet O 19
20—28

Surveyor-General's Office,
Colombo, September 11, 1909.

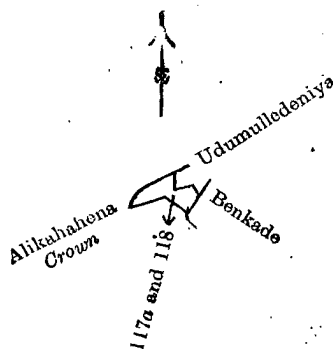
J. B. M. RIDOUT,
for Surveyor-General.

III.

Preliminary plan 530.

Lot.	Name of Land.	Extent.		
		A.	R.	P.
117a ..	Alikahena <i>alias</i> Udumullehena <i>alias</i> Demaliyagoda-watta (encroachment) ..	0	0	14
118 ..	Udumulledeniya ..	0	0	23
		<hr/>		
		0	0	37

and bounded as follows: on the north by Alikahahena claimed by the Crown, Udumulledeniya claimed by Don Abraham de Silva Boralasse and others; on the east by Benkade claimed by Karasinkankanange Ederis and others; on the south and west by Alikahahena claimed by the Crown.



Scale of 8 Chains to an Inch.

Situation: Maliduwa village in Weligam korale of Matara District.

Preliminary plan 530.

Lot.	Name of Land.	Extent.		
		A.	R.	P.
117a ..	Alikahena <i>alias</i> Udumullehena <i>alias</i> Demaliyagoda-watta (encroachment) ..	0	0	14
118 ..	Udumulledeniya ..	0	0	23
		<hr/>		
		0	0	37

Field Sheet O ¹⁹
20—28

Surveyor-General's Office,
Colombo, September 11, 1909.

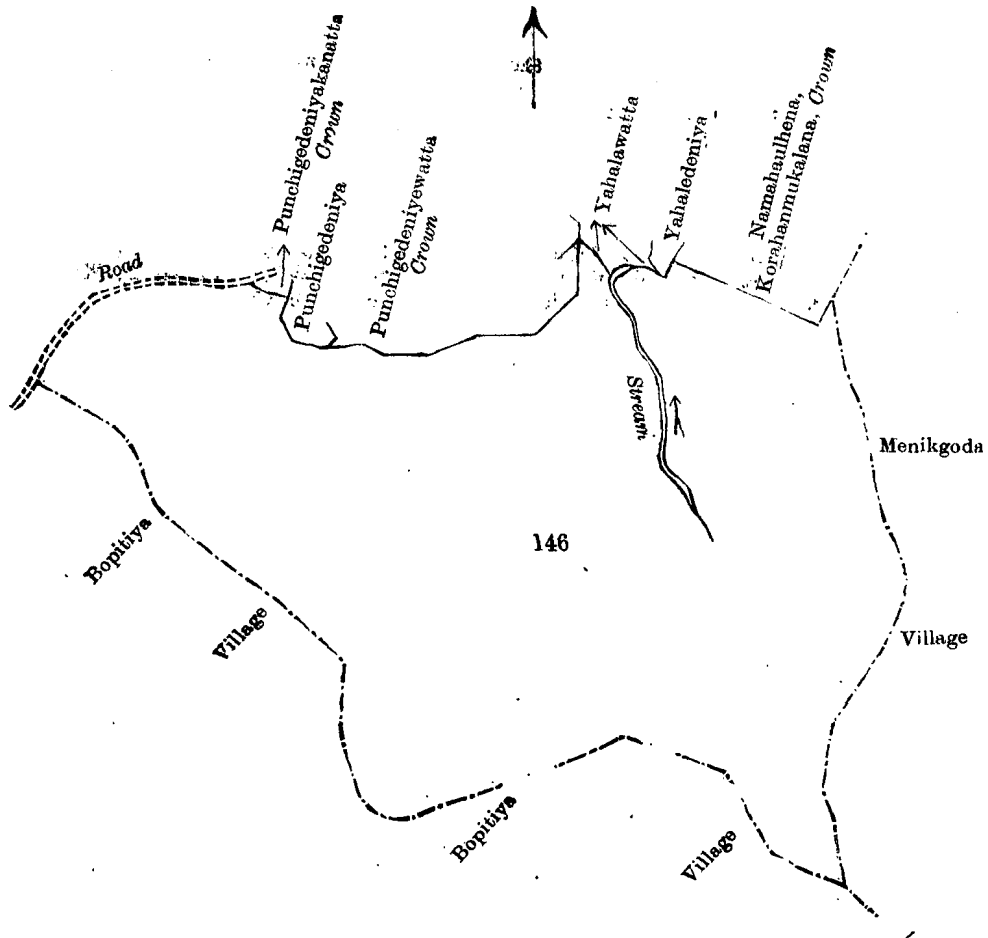
J. B. M. RIDOUT,
for Surveyor-General.

IV.

Preliminary plan 530.

Lot.	Name of Land.	Extent.		
		A.	R.	P.
146 ..	Namahaulhena <i>alias</i> Korahanmukalana ..	56	1	3

and bounded as follows: on the north by a road, Punchigedeniyakanatta claimed by the Crown, Punchigedeniya claimed by D. D. S. Samarawira and others; Punchigedeniyewatta claimed by the Crown, Yahalawatta claimed by L. Dingi Appu, Yahaladeniya claimed by Siyanage Dingi Appu and others, Namahaulhena, Korahanmukalana claimed by the Crown: on the east by the village limit of Menikgoda; on the south and west by the village limit of Bopitiya.



Scale of 8 Chains to an Inch.

Situation : Maliduwa village in Weligam korale of Matara District.

Preliminary plan 530.

Lot.	Name of Land.	Extent. A. B. P.
146	Namahaulhena <i>alias</i> Korahanmukalana	56 1 3

Field Sheets O 21-29 & O 37-45

Surveyor-General's Office,
Colombo, September 11, 1909.
3,642

J. B. M. RIDOUT,
for Surveyor-General.
Matara S. O. 29—1909

Notice under "The Waste Lands Ordinances of 1897, 1899, 1900, and 1903."

TAKE notice that unless within three months from December 10, 1909, the persons, if any, who claim any interest in the lands hereinafter mentioned or in any one or more of such lands make claim in person or in writing to the said lands or any of them or to some interest therein to J. M. Davies, Esq., Special Officer appointed under section 28 of "The Waste Lands Ordinances, 1897, 1899, 1900, and 1903," at his office at Fort, Colombo :

Such Special Officer, in pursuance of the powers vested in him by the said Ordinances, will declare by writing under his hand that the said lands or such of them, as to which no claim has been made, are the property of the Crown.

J. M. DAVIES,
Special Officer.

Description of the Lands referred to.

The following lots situated in the village of Talapatkanda, in the West Giruwa pattu of the Hambantota District, in the Southern Province, as described in the annexed diagram:—

Preliminary plan 219.

Lot.	Name of Land.	Extent.		
		A.	R.	P.
1	Kondagalshena, Lindagawamandiyehena, Kitulkoratuwa, Galgodamandiya, Medamandiya	23	3	2
2	Kalugahagawakoratuwa	1	1	17
3j	Rukattanagahadeniya-atmaga	0	3	2
3k	Dansalagawahena	2	3	12
5	Bataketiyahena, Hompolahena, Hompolahenewatta	45	1	9
5a	Rukattanagahadeniyakoratuwa	0	0	28
5b	Parewattahena	0	1	19
5c	Rukattanagahadeniya-atmaga	0	1	39
5d	Hompolahena	0	1	36
5h	Do.	0	1	38
15b	Kondagalshena	1	2	29
15g	Kaluwagahahenekoratuwa	1	0	2
15h	Kaluwagahahenekella	0	1	6
15n	Kaluwagahahena	2	1	9
15o	Udapelpolahenebedda	1	3	26
15u	Paranawattahena, Ambagahawattahena	6	3	0
15v	Udapelpolatenna, Kaluwagahatennebedda, Galpottahena	12	0	30
18b	Hediwattahena	1	1	29
18e	Peelladeniyawattahena	0	2	31
18f	Talagahakoratuwa	0	1	39
18l	Tiyambarahena	0	0	28
18qa	Galendahena	0	0	20
18r	Bandarapolahena	1	3	39
18t	Bandarapolawattahena	0	3	22
18va	Bandarapolahena	0	1	0
20	Kitulpitiyahena, Ilukketiyahena, Galgodamandiya, Veralupolehena, Dandugashena, Alawattahena, Galandagahahena, Niyangamalahena, Metihakkehena, Katukolehena, Galassehena	140	3	0
20e	Galandagahahenekoratuwa-alutkella	0	3	37
20g	Tiyambarahena	1	0	2
20h	Hatbalagahagawakoratuwa	0	2	11
20i	Do.	0	2	21
20k	Tiyambarahena	0	1	36
20l	Tiyambaragahahena	0	0	13
20n	Tiyambarahenewatta	1	0	15
20o	Do.	0	1	5
20oa	Talagahakoratuwa	0	0	14
20pa	Peelladeniyewattahena	0	0	12
20q	Hediwatta	0	3	13
20r	Hediwattahena	0	0	23
20w	Tittalahena, Tiyambarawehena	36	2	0
26	Tittalahena	14	3	22
26a	Tittalewattahena	0	2	23
		307	0	39

and bounded as follows: on the north by the Etmanadola, on the east by the village limit of Warapitiya, the village limit of Patagama; on the south by the village limit of Patagama; on the west by the village limit of Andaluwa the boundary of the Morawak korale).

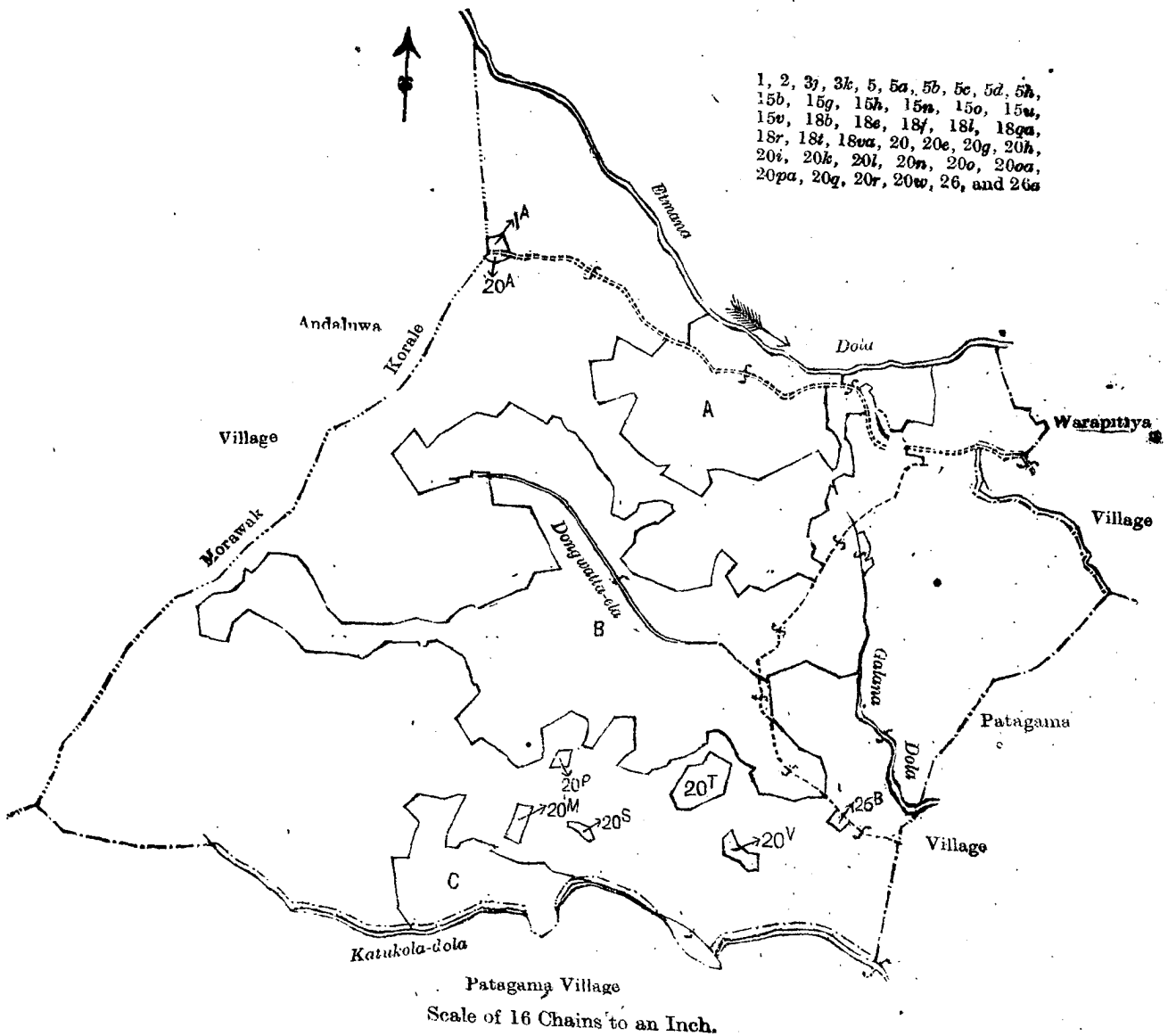
NOTE.—The following lots lying within the above boundaries are excluded from this notice, and their aggregate acreage of 143 acres 1 rood and 35½ perches is not included in the acreage of 307 acres and 39 perches given above:—

Preliminary plan 219.

Lot.	Name of Land.	Extent.		
		A.	R.	P.
1a	Ambalamagawakoratuwa	0	0	31½
3	Dansalagawawatta, Galapallewatta, Rukattanagahadeniyekoratuwa, &c.	8	1	10
B 3a	Dansalagawawatta	0	1	17
3b	Hompolahenewatta	0	0	18
3c	Do.	0	1	20
3d	Rukahenagahadeniya	0	0	39
3e	Parewatta	0	3	13
A 3f	Do.	0	1	6
3g	Parewattakella	0	0	27
3h	Do.	0	1	34
3i	Parewatta, &c.	2	2	4

Lot.	Name of Land.	Extent.		
		A.	R.	P.
	4	0	1	2
B	4a	0	0	29
	5e	0	1	33
A	5b1	0	1	18
	5d1	0	0	7
	5f	0	3	4
	5g	1	0	15
B	5i	0	3	14
	6	0	0	36
	7	0	2	6
	8	0	1	10
	9	0	1	5
	10	0	1	27
	11	0	2	26
	12	12	0	4
	12a	0	3	0
	12b	0	3	30
A	12c	0	3	22
	13	0	2	18
	14	0	3	9
	15	0	2	8
	15a	0	2	39
	15c	1	1	3
	15d	2	2	32
	15e	0	0	36
	15f	2	2	38
	15i	0	3	38
	15j	0	0	18
	15k	0	0	31
	15l	0	3	17
	15m	0	2	33
	15p	1	0	12
	15q	0	1	33
	15r	0	2	39
	15s	0	0	38
	15t	0	1	8
	16	0	2	0
	17	0	0	38
	18			
	Arachchigodawatta, Hediwatta, Alutwatta, Migahawatta, Kongahawatta, Gurugodellewatta, Udahalutwatta, Ihalawatta, Ambagahawatta, Gepalagamakoratuwa, Bewlehenewatta, Nugamulagawawatta, Bandaragepolawatta, Diyadandugahagawawatta, &c.	48	3	19
B	18a	1	3	4
	18a1	0	1	2
	18c	0	3	12
	18d	0	0	30
	18g	0	1	29
	18h	1	2	29
	18i	0	0	31
	18j	0	2	10
	18k	0	2	29
	18m	1	2	4
	18n	2	0	5
	18e	0	2	24
	18p	0	0	4
	18q	0	2	38
	18s	0	3	6
	18u	0	3	10
	18v	2	0	39
	18w	0	1	6
	18x	0	2	4
	18y	0	0	15
	18z	0	3	25
	19	2	1	36
	20a	0	0	22
	20b	2	0	20
	20b1	0	1	8
B	20c	1	3	12
	20ca	0	2	10
	20d	1	2	36
C	20f	0	1	35
B	20ga	0	0	23
C	20j	0	0	30
	20m	0	2	13

Lot.	Name of Land.	Extent.		
		A.	R.	P.
20p	Tiyambarahenekella ..	0	0	33
20s	Heendeniya ..	0	0	35
20t	Tittalehena ..	1	2	35
B	20u .. Do. ..	1	0	5
	20v .. Do. ..	0	2	5
20w	Galandawatta ..	0	0	21
B	20y .. Migawalagawawatta alias Gulanahenewatta ..	0	0	33
	20z .. Gulanakoratuwa ..	0	0	11
	20a1 .. Gulanahenekoratuwa ..	0	0	11
	21 .. Hatbalegahagawakoratuwa ..	0	2	17
21a	Do. ..	0	1	15
21b	Kudagodawatta ..	0	2	21
21c	Kudagodahena ..	0	2	34
21d	Kudagodawatta ..	0	2	27
21e	Kudagodawattékella ..	0	3	12
C	21f .. Kudagodawatta ..	1	0	35
	21g .. Do. ..	0	3	36
	21h .. Do. ..	0	2	21
	21i .. Kudagodawattékella ..	0	1	11
	21j .. Katupatandahakella ..	0	2	3
	22 .. Katukolawatta ..	2	0	35
	23 .. Do. ..	0	1	18
	24 .. Katukolakumbura ..	0	2	9
	25 .. Halgollekumbura ..	0	2	32
	26b	Tittalehena ..	0	0
		143	1	35½



Situation: Talapatkanda village in West Giruwa pattu of Hambantota District.

Preliminary plan 219.

Lot.	Name of Land.	Extent:		
		A.	R.	P.
1	Kondalahena, Lindagawamandiyehena, Kitulkoratuwa, Galgodamandiya, Medamandiya	23	3	2
2	Kalugahagawakoratuwa	1	1	17
3j	Rukattanagahadeniya-atmaga	0	3	2
3k	Dansalagawahena	2	3	12
5	Bataketiyahena, Hompolahena, Hompolahenewatta	45	1	9
5a	Rukattanagahadeniyakoratuwa	0	0	28
5b	Parewattahena	0	1	19
5c	Rukattanagahadeniya-atmaga	0	1	39
5d	Hompolahena	0	1	36
5h	Do.	0	1	38
15b	Kondalahena	1	2	29
15g	Kaluwagahahenekoratuwa	1	0	2
15h	Kaluwagahahenekella	0	1	6
15n	Kaluwagahahena	2	1	9
15	Udapelpolahenebedda	1	3	26
15u	Paranawattahena, Ambagahawattahena	6	3	0
15v	Udapelpolatenna, Kaluwagahatennebedda, Galpottahena	12	0	30
18b	Hediwattahena	1	1	29
18e	Peelladeniyawattahena	0	2	31
18f	Talagahakoratuwa	0	1	39
18l	Tiyambarahena	0	0	28
18qa	Galendahena	0	0	20
18r	Bandarapolahena	1	3	39
18t	Bandarapolawattahena	0	3	22
18va	Bandarapolahena	0	1	0
20	Kitulpitiyahena, Ilukketiyahena, Galgodamandiya, Veralupolehena, Dandugashena, Alawattahena, Galandagahahena, Niyangamalahena, Metihakkehena, Katukolahena, Galassehena	140	3	0
20e	Galandagahahenekoratuwa-alutkella	0	3	37
20j	Tiyambarahena	1	0	2
20h	Hatbalagahagawakoratuwa	0	2	11
20i	Do.	0	2	21
20k	Tiyambarahena	0	1	36
20l	Tiyambaragahahena	0	0	13
20n	Tiyambarahenewatta	1	0	15
20o	Do.	0	1	5
20oa	Talagahakoratuwa	0	0	14
20pa	Peelladeniyawattahena	0	0	12
20q	Hediwatta	0	3	13
20r	Hediwattahena	0	0	23
20w	Tittalehena, Tiyambarawehena	36	2	0
26	Tittalehena	14	3	22
26a	Tittalewattahena	0	2	23
		307	0	39

Lots excluded.

1a	Ambalamagawakoratuwa	0	0	31½	
3	Dansalagawawatta, Galapallewatta, Rukattanagahadeniyekoratuwa, &c.	8	1	10	
B	3a	Dansalagawawatta	0	1	17
	3b	Hompolahenewatta	0	0	18
	3c	Do.	0	1	20
A	3d	Rukahenagahadeniya	0	0	39
	3e	Parewatta	0	3	13
	3f	Do.	0	1	6
	3g	Parewattakella	0	0	27
A	3h	Do.	0	1	34
	3i	Parewatta, &c.	2	3	4
B	4	Hompolahenedeniya	0	1	2
	4a	Do.	0	0	29
A	5e	Mawatdeniya	0	1	33
	5b1	Parewattahena	0	1	18
	5d1	Mawatdeniya	0	0	7

Lot.	Name of Land.	Extent.		
		A.	R.	P.
5f	Mawatdeniya	0	3	4
5g	Hompolahena	1	0	15
5i	Do.	0	3	14
B 6	Kaluwagahadeniya	0	0	36
7	Alutwatta	0	2	6
8	Lalugahadeniya	0	1	10
9	Hompolahenewatta	0	1	5
10	Do.	0	1	27
11	Mamatdeniya	0	2	26
12	Kaluwagahahenawatta, &c.	12	0	4
12a	Perawatta	0	3	0
12b	Kaluwagahahenewatta	0	3	30
A 12c	Velankotewatta	0	3	22
13	Do.	0	2	18
14	Kalugahahenewatta	0	3	9
15	Perawatta	0	2	8
15a	Dunumadalagahakoratuwa &c.	0	2	39
15c	Velankotewatta	1	1	3
15d	Dunwatta	2	2	32
15e	Horagalayahena	0	0	36
15f	Horagalayahenawatta	2	2	38
15i	Horagalayawatta	0	3	38
15j	Mahawalagawawatta	0	0	18
15k	Mahawalagawawattekella	0	0	31
15l	Udapalpolahena	0	3	17
15m	Kaluwagahahenewattekella	0	2	33
15p	Udapalpolahena	1	0	12
15q	Alutwattakella	0	1	33
15r	Ambagahawattekoratuwa	0	2	39
15s	Paranawatta	0	0	38
15t	Dangahakoratuwa	0	1	8
16	Kirillagahadeniya	0	2	0
17	Udamadittedeniya	0	0	38
18	Arachchigodawatta, Hediwatta, Alutwatta, Migahawatta, Kongahawatta, Gurugodellewatta, Udahalutwatta, Ihalawatta, Ambagahawatta, Gepalagamakoratuwa, Bewlehenewatta, Nugamulagawawatta, Bandaragepolawatta, Diyadandugahagawawatta, &c.	48	3	19
B 18a	Dunwatta	1	3	4
18a1	Do.	0	1	2
18c	Peelladeniyawatta <i>alias</i> Hediwatta	0	3	12
18d	Peelladeniyagawakoratuwa	0	0	30
18g	Peelladeniyawattekella	0	1	29
18h	Peelladeniyagawakoratuwa	1	2	29
18i	Gulanagawakoratuwa	0	0	31
18j	Talagahakoratuwa	0	2	10
18k	Tiyambarahenewatta	0	2	29
18m	Veyadandagahagawakoratuwa	1	2	4
18n	Lolugahawatta	2	0	5
18o	Galuhenekoratuwa	0	2	24
18p	Galuwakoratuwadeniya	0	0	4
18q	Galukoratuwa	0	2	38
18s	Migahawalagawawatta <i>alias</i> Gulanahenewatta	0	3	6
18u	Galendawatta	0	3	10
18v	Galendakoratuwa	2	0	39
18w	Horagalayahenewatta	0	1	6
18x	Horagalayawatta	0	2	4
18y	Mahawalagawawatta	0	0	15
18z	Do.	0	3	25
19	Tittalawatta	2	1	36
20a	Ambalamagawakoratuwa	0	0	22
20b	Dunwatta	2	0	20
20b1	Veyadandagahagawakoratuwa	0	1	8
B 20c	Mologgamuwegehenakoratuwa	1	3	12
20ca	Galandakoratuwa	0	2	10
20d	Galandagahahenekoratuwa	1	2	36
C 20f	Hatbalagahagawakoratuwa	0	1	35
B 20ga	Tiyambarahenewatta	0	0	23
C 20j	Kudagodawatta	0	0	30
20m	Tiyambarahena	0	2	13
20p	Tiyambarahenekella	0	0	33
20s	Heendeniya	0	0	35
20t	Tittalehena	1	2	35
B 20u	Do.	1	0	5
20v	Do.	0	2	5

Lot.	Name of Land.	Extent.			
		A.	R.	P.	
B	20x .. Galandawatta ..	0	0	21 ³ / ₄	
	20y .. Migawalagawawatta <i>alias</i> Gulanahenowatta ..	0	0	33	
	20z .. Gulanakoratuwa ..	0	0	11	
	20zl .. Gulanahenekoratuwa ..	0	0	11	
	21 .. Hatbalegahagawakoratuwa ..	0	2	17	
	21a .. Do. ..	0	1	15	
	21b .. Kudagodawatta ..	0	2	21	
	21c .. Kudagodahena ..	0	2	34	
	21d .. Kudagodawatta ..	0	2	27	
	21e .. Kudagodawattekella ..	0	3	12	
	C	21f .. Kudagodawatta ..	1	0	35
		21g .. Do. ..	0	3	36
		21h .. Do. ..	0	2	21
		21i .. Kudagodawattekella ..	0	1	11
21j .. Katupatandahakella ..		0	2	3	
22 .. Katukolawatta ..		2	0	35	
23 .. Do. ..		0	1	18	
24 .. Katukolakumbura ..		0	2	9	
25 .. Halgollekumbura ..	0	2	32		
26b .. Tittalehena ..	0	0	25		
		143	1	35 ¹ / ₄	

Village plan O 35—36, 43—44 & O 37—38—45—46 a

Surveyor-General's Office,
Colombo October 15, 1909.

J. B. M. RIDOUT,
for Surveyor-General.

3,643

Hambantota S. O. 96—1909

Notice under "The Waste Lands Ordinances of 1897, 1899, 1900, and 1903."

TAKE notice that unless within three months from December 10, 1909, the persons, if any, who claim any interest in the lands hereinafter mentioned or in any one or more of such lands make claim in person or in writing to the said lands or any of them or to some interest therein to W. E. Wait, Esq., Special Officer appointed under section 28 of "The Waste Lands Ordinances, 1897, 1899, 1900, and 1903," at his office at Fort, Colombo:

Such Special Officer, in pursuance of the powers vested in him by the said Ordinances, will declare by writing under his hand that the said lands or such of them, as to which no claim has been made, are the property of the Crown.

W. E. WAIT,
Special Officer.

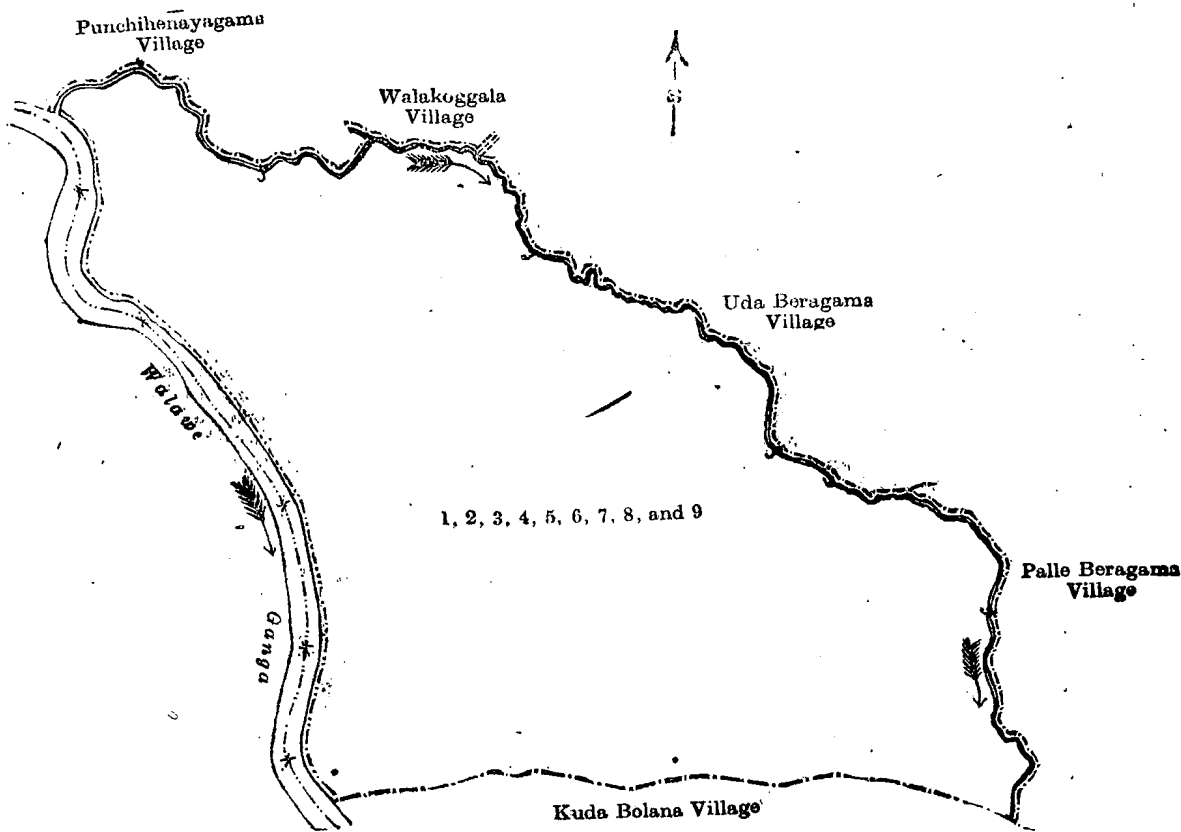
Description of the Lands referred to.

The following lots situated in the village of Maha Bolana, in the Magam pattu of the Hambantota District, in the Southern Province, as described in the annexed diagram:—

Preliminary plan 567.

Lot.	Name of Land.	Extent.		
		A.	R.	P.
1 ..	Mahabolanemukalana ..	63	3	0
2 ..	Mahabolanemukalana, Mahabolanebedda ..	88	2	10
3 ..	Uswellegangaramaviharelana ..	26	2	17
4 ..	Mahabolanemukalana, Mahabolanebedda ..	398	0	14
5 ..	Mahabolanemukalana ..	489	0	32
6 ..	Road ..	0	3	24
7 ..	Do. ..	2	3	0
8 ..	Footpath ..	0	2	36
9 ..	Karagaha-ara ..	12	1	0
		1,082	3	13 ³ / ₄

and bounded as follows: on the north by the village limit of Punchihenayegama, the village limit of Walakogala, the village limit of Uda Beragama; on the east by the village limit of Uda Beragama, the village limit of Palle Beragama; on the south by the village limit of Kudabolana; on the west by the Walawe-ganga.



Scale of 32 Chains to an Inch.

Situation : Mahabolana village in Mâgam pattu of Hambantota District.

Preliminary plan 567.

Lot.	Name of Land.	Extent.		
		A.	R.	P.
1	Mahabolanamukalana	63	3	0
2	Mahabolanamukalana, Mahabolanebedda	88	2	10
3	Uswellegangaramaviharelanda	26	2	17
4	Mahabolanamukalana, Mahabolanebedda	398	0	14
5	Mahabolanamukalana	489	0	32
6	Road	0	3	24
7	Do.	2	3	0
8	Footpath	0	2	36
9	Karagaha-ara	12	1	0
		1,082	3	13

Field Sheets P ¹⁷ 3-4, 11-12 & P ¹⁷ 5-6, 13-14

Surveyor-General's Office,
Colombo, November 11, 1909.
3,644

J. B. M. RIDOUT,
for Surveyor-General.
Hambantota S. O. 97-1909

Notice under "The Waste Lands Ordinances of 1897, 1899, 1900, and 1903."

TAKE notice that unless within three months from December 10, 1909, the persons, if any, who claim any interest in the lands hereinafter mentioned or in any one or more of such lands or to some interest therein make claim in person or in writing to the said lands or any of them or to some interest therein to W. E. Wait, Esq., Special Officer appointed under section 28 of "The Waste Lands Ordinances, 1897, 1899, 1900, and 1903," at his office at Fort, Colombo :

Such Special Officer, in pursuance of the powers vested in him by the said Ordinances, will declare by writing under his hand that the said lands or such of them, as to which no claim has been made, are the property of the Crown.

W. E. WAIT,
Special Officer.

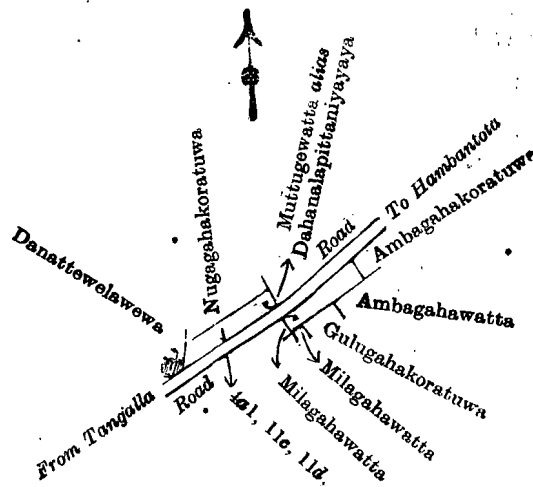
Description of the Lands referred to.

The following lots situated in the village of Polmote, in the West Giruwa pattu of the Hambantota District, in the Southern Province, as described in the annexed diagram :—

Preliminary plan 320.

Lot.	Name of Land.	Extent.		
		A.	R.	P.
4a1 ..	Nugagahakoratuwa (road reservation) ..	0	1	16
11c ..	Ambagahawatta (road reservation) ..	0	0	23
11d ..	Gulugahawatta (road reservation) ..	0	0	20
11e ..	Millagahawatta (road reservation) ..	0	0	8
		0	2	27

and bounded as follows : on the north by Nugagahakoratuwa claimed by Don Nicholas Wickremasinghe, Muttugewatta *alias* Dahanalapittaniyaya claimed by Albert Nikulas Wickramasingha, the road from Tangalla to Hambantota ; on the east by Ambagahakoratuwa claimed by Wikramaratna Jayasin Arachchige Don Samel, Ambagahawatta claimed by Liyanage Louishamy, Gulugahakoratuwa claimed by Jayaweera Patabendige Don Bastian, Millagahawatta claimed by D. Liyasahamy and others ; on the south by Millagahawatta claimed by D. Liyasahamy and others, the road from Hambantota to Tangalla ; on the west by Danattewelawewa claimed by Wikramaratna Jayasin Arachchige Don Samel.



Scale of 8 Chains to an Inch.

Situation : Polmote village in West Giruwa pattu of Hambantota District.

Preliminary plan 320.

Lot.	Name of Land.	Extent.		
		A.	R.	P.
4a1 ..	Nugagahakoratuwa (road reservation) ..	0	1	16
11c ..	Ambagahawatta (road reservation) ..	0	0	23
11d ..	Gulugahawatta (road reservation) ..	0	0	20
11e ..	Millagahawatta (road reservation) ..	0	0	8
		0	2	27

Village plan P ¹⁶
53—61

Surveyor-General's Office,
Colombo, October 11, 1909.

3,645

J. B. M. RIDOUT,
for Surveyor-General.

Hambantota S. O. 98—1909

Notice under "The Waste Lands Ordinances of 1897, 1899, 1900, and 1903,"

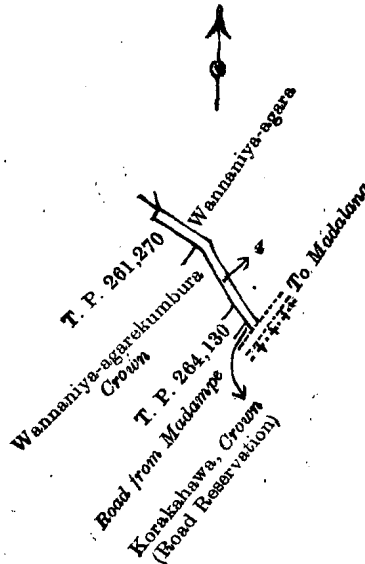
TAKE notice that unless within three months from December 10, 1909, the persons, if any, who claim any interest in the land hereinafter mentioned make claim in person or in writing to the said land or to some interest therein to J. G. Fraser, Esq., Special Officer appointed under section 28 of "The Waste Lands Ordinances, 1897, 1899, 1900, and 1903," at his office at Fort, Colombo :

Such Special Officer, in pursuance of the powers vested in him by the said Ordinances, will declare by writing under his hand that the land, to which no claim has been made, is the property of the Crown.

J. G. FRASER,
Special Officer.

Description of the Land referred to.

The land commonly called or known as Wannaniya-agara, situated in the village of Meda Dambuwa, in the Yagam pattu of the Central Pitigal korale of the Chilaw District, in the North-Western Province, containing in extent 35 perches, shown as lot 4 in preliminary plan 224, and in the annexed diagram, and bounded as follows: on the north by Wannaniya-agara claimed by Mitiya Upasakaya and Peyia; on the east by the road from Madalana to Madampe; on the south by Korakahawa (road reservation) declared to be Crown property under the Waste Lands Ordinances, T. P. 264,130, Wannaniya-agarekumbura declared to be Crown property under the Waste Lands Ordinances, T. P. 261,270; on the west by T. P. 261,270.



Scale of 8 Chains to an Inch.

Situation: Meda Dambuwa village in Central Pitigal korale of Chilaw District.

Preliminary plan 224.

Lot.	Name of Land.	Extent. A. R. P.
4	Wannaniya-agara	0 0 35

Field sheet I 6—64

Surveyor-General's Office,
Colombo, November 15, 1909.
3,646

J. B. M. RIDOUT,
for Surveyor-General.
Chilaw S. O. 3—1909

Notice under "The Waste Lands Ordinances of 1897, 1899, 1900, and 1903."

TAKE notice that unless within three months from December 10, 1909, the persons, if any, who claim any interest in the lands hereinafter mentioned or in any one or more of such lands or to some interest therein make claim in person or in writing to the said lands or any of them or to some interest therein to H. O. Fox, Esq., Special Officer appointed under section 28 of "The Waste Lands Ordinances, 1897, 1899, 1900, and 1903," at his office at Fort, Colombo:

Such Special Officer, in pursuance of the powers vested in him by the said Ordinances, will declare by writing under his hand that the said lands or such of them, as to which no claim has been made, are the property of the Crown.

H. O. Fox,
Special Officer.

Description of the Lands referred to.

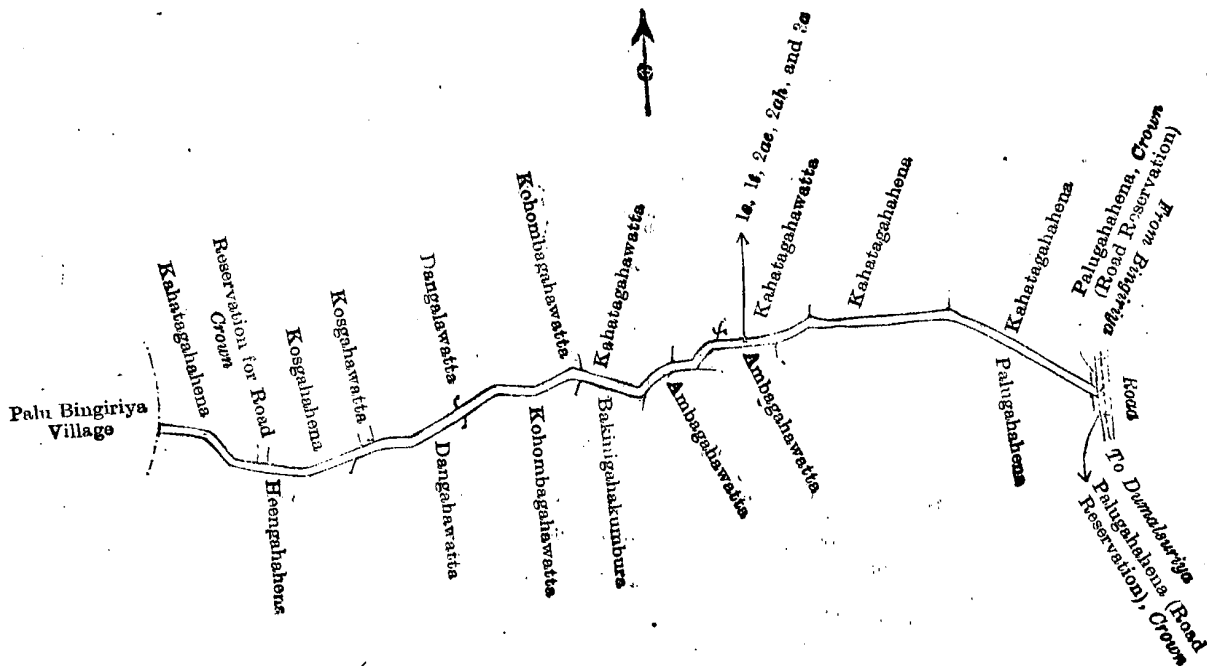
The following lots situated in the village of Ratmalagara, in the Central Pitigal korale of the Chilaw District, in the North-Western Province, as described in the annexed diagrams:—

I.

Preliminary plan 96.

Lot.	Name of Land.	Extent. A. R. P.
1s	Ganpara	0 0 14
1t	Do.	0 0 36
2ae	Do.	0 0 33
2ah	Do.	0 1 30
3a	Do.	0 0 8
		<hr/>
		1 0 1

and bounded as follows: on the north by Kahatagahahena sold by the Crown to Thomas James Cooke of Chilaw, a reservation for road claimed by the Crown, Kosgahahena sold by the Crown to Randeni Patirannehelage Lokuherathamy of Ratmalagara, Kosgahahawatta sold by the Crown to Randeni Patirannehelage Loku Herathamy of Ratmalagara, Dangahawatta claimed by Randeni Patirannehelage Ranhamy, Kohombagahawatta claimed by Randeni Patirannehelage Menikhamy and others, Kahatagahahawatta sold by the Crown to Randeni Patirannehelage Guruhamige Herathamy of Ratmalagara, Kahatagahahawatta sold by the Crown to Wijesin Patirannehelage Menikhamy and two others, Kahatagahahena sold by the Crown to Charles Albert Abeyratne of Madampe, Kahatagahahena sold by the Crown to ditto, Palugahahena (road reservation) claimed by the Crown; on the east by the road from Bingiriya to Dumalsuriya; on the south by Palugahahena (road reservation) claimed by the Crown, Palugahahena sold by the Crown to Randeni Patirannehelage Bandiralage Menikrala of Ratmalagara, Ambagahawatta sold by the Crown to ditto, Bakinigahakumbura claimed by Randeni Patirannehelage Guruhamy, Kohombagahawatta claimed by Randeni Patirannehelage Menikhamy and others, Dangahawatta claimed by Randeni Patirannehelage Ranhamy, Heengahahena sold by the Crown to Randeni Patirannehelage Lokuherathamige Sinno Appu of Ratmalagara; on the west by the village limit of Palubingiriya.



Scale of 8 Chains to an Inch.

Situation: Ratmalagara village in Central Pitigal korale of Chilaw District.

Preliminary plan 96.

Lot.	Name of Land.	Extent.		
		A.	R.	P.
1s	Ganpara	0	0	14
1t	Do.	0	0	36
2ae	Do.	0	0	33
2ah	Do.	0	1	30
3a	Do.	0	0	8
		<u>1</u>	<u>0</u>	<u>1</u>

Field sheet I 11
23

Surveyor-General's Office,
Colombo, September 29, 1909.

J. B. M. RIDOUT,
for Surveyor-General.

— II.

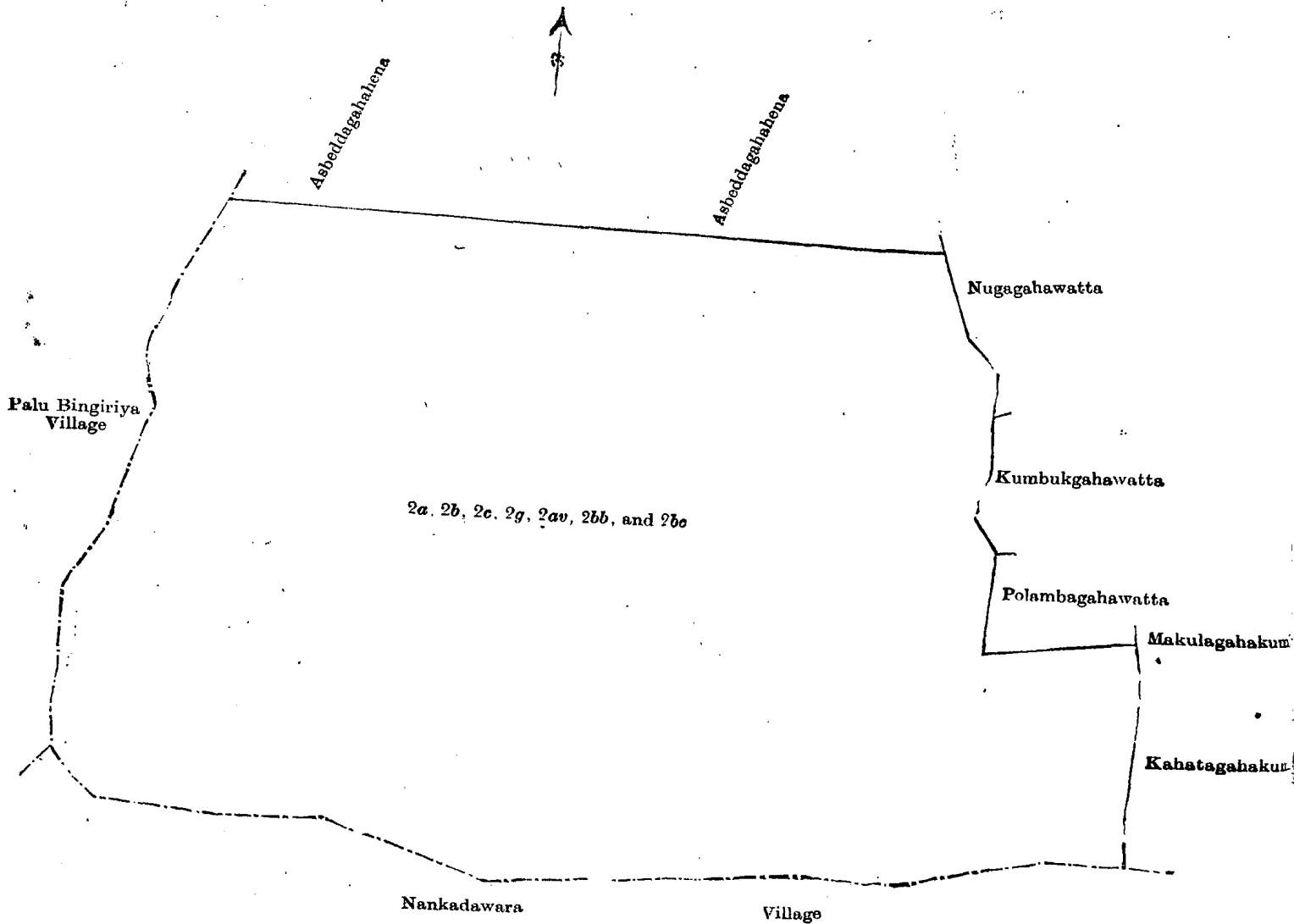
Preliminary plan 96.

Lot.	Name of Land.	Extent.		
		A.	R.	P.
2	Bogahahenekele	19	3	34
2d	Ratmalagarehena	1	3	23
2e	Ratmalagarekele	10	0	10
2f	Reservation for road	0	1	0
2au	Kahatagahapitiya (cemotory)	0	1	21
2ba	Nugahahawewa bund	0	0	16
		<u>32</u>	<u>2</u>	<u>29</u>

III.
Preliminary plan 96.

Lot.	Name of Land.	Extent.		
		A.	R.	P.
2a	Ratmalagarekele <i>alias</i> Kahatagahahena (P. P. 3,434/15,165)	2	1	8
2b	Talgahahena	3	3	6
2c	Kahatagahakele	2	0	32
2g	Nugahahena	4	3	16
2av	Kahatagahahena	1	0	25
2bb	Kajugahakele	7	2	25
2cc	Ambagahakele	12	0	26
		34	0	18

and bounded as follows : on the north by Asbeddagahahena sold by the Crown to Randeni Patirannehelag-Ranhamy of Ratmalagara ; on the east by Nugahahawatta claimed by Guruhamy and Menikhamy, Kumbukgahawatta claimed by Mrs. Abeyratne and Bandirala, Polambagahawatta claimed by Randeni Patirannehelage Ranhamy, Makulagahakumbura claimed by Bandirala and others, Kahatagahakumbura claimed by Edirisin Mudalige Kusalhamy and others ; on the south by the village limit of Nankadawara ; on the west by the village limit of Palubingiriya.



Scale of 4 Chains to an Inch.

Situation : Ratmalagara village in Central Pitigal korale of Chilaw District.

Preliminary plan 96.

Lot.	Name of Land.	Extent.		
		A.	R.	P.
2a ..	Ratmalagarekele <i>alias</i> Kahatagahahena (P. P. 3,434/15,165)	2	1	8
2b ..	Talgahahena	3	3	6
2c ..	Kahatagahakele	2	0	32
2g ..	Nugagahahena	4	3	16
2av ..	Kahatagahahena	1	0	25
2bb ..	Kajugahakele	7	2	25
2bc ..	Ambagahakele	12	0	26
		34	0	18

Field sheet I 11
23

Surveyor-General's Office,
Colombo, September 29, 1909.

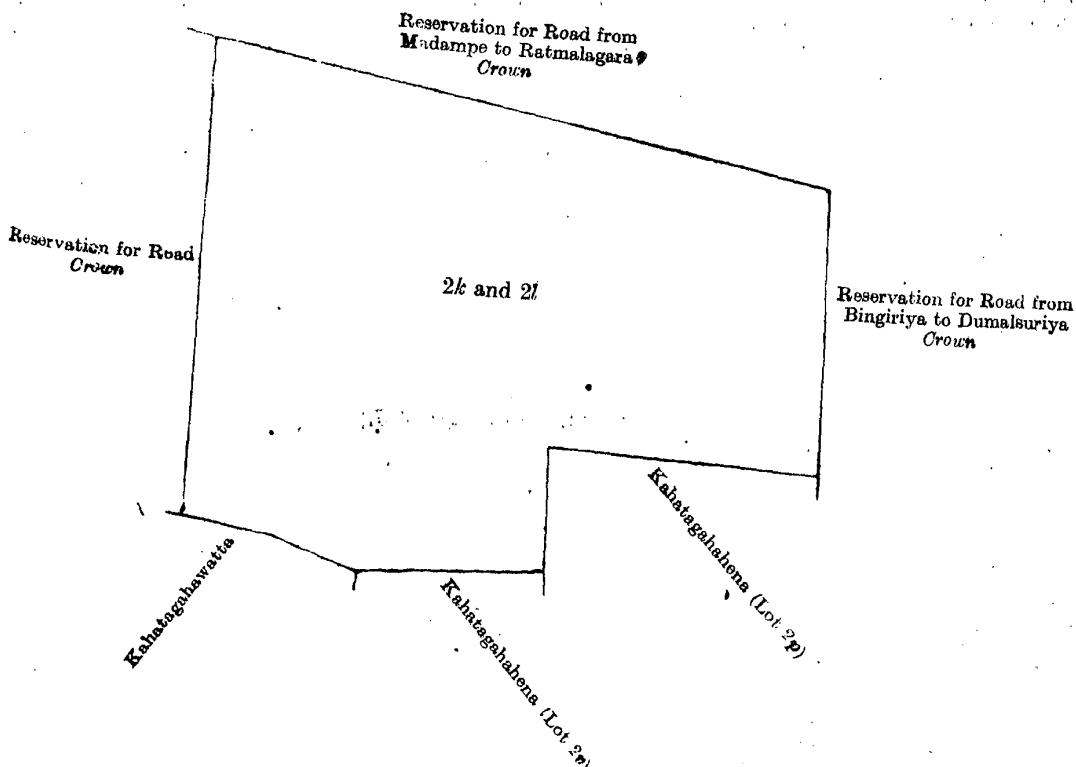
J. B. M. RIDOUT,
for Surveyor-General.

IV.

Preliminary plan 96.

Lot.	Name of Land.	Extent.		
		A.	R.	P.
2k ..	Kaluhabaralagahahena	8	3	15
2l ..	Keenagahahena	4	2	20
		13	1	35

and bounded as follows : on the north by a reservation for road from Madampe to Ratmalagara claimed by the Crown ; on the east by a reservation for road from Bingiriya to Dumalsuriya claimed by the Crown ; on the south by Kahatagahahena sold by the Crown to Charles Albert Abeyratna of Madampe, Kahatagahahena sold by the Crown to ditto, Kahatagahawatta sold by the Crown to Wijesin Patirannehelage Menikhamy and two others ; on the west by a reservation for road claimed by the Crown.



Scale of 4 Chains to an Inch.

Situation : Ratmalagara village in Central Pitigal korale of Chilaw District.

Preliminary plan 96.

Lot.	Name of Land.	Extent.		
		A.	R.	P.
2k	Kaluhabaralagahahena	8	3	15
2l	Keenagahahena	4	2	20
		13	1	35

Field sheet I 11
23

Surveyor-General's Office,
Colombo, September 29, 1909.

J. B. M. RIDOUT,
for Surveyor-General.

V.

Preliminary plan 96.

Lot.	Name of Land.	Extent.		
		A.	R.	P.
2aa	Palugahahena (reservation for road)	1	1	34
2az	Road	0	3	10
		2	1	4

and bounded as follows : on the north by the road from Madampe to Bingiriya ; on the east by the road from Bingiriya to Dumalsuriya ; on the south by Bogahahenkele claimed by the Crown, Kahatagahahena sold by the Crown to Randeni Patirannehelage Kiri Menik Etana of Ratmalagara, Kahatagahahena sold by the Crown to Randeni Patirannehelage Andiralage Menikrala of Ratmalagara, Kahatagahahena sold by the Crown to Randeni Patirannehelage Guruhamige Jotihamy of Ratmalagara, Palugahahena sold by the Crown to Randeni Patirannehelage Bandiralage Menikrala of Ratmalagara, Ganpara claimed by the Crown, Kahatagahahena sold by the Crown to Charles Albert Abeyratna of Madampe, Keenagahahena claimed by the Crown, Kaluhabaralagahahena claimed by the Crown, a reservation for road claimed by the Crown, Palugahahena sold by the Crown to Wickrama John Mendis of Madampe, a reservation for road claimed by the Crown, Asbeddagahahena sold by the Crown to Thomas James Cooke of Chilaw, Madangahahena sold by the Crown to ditto, a reservation for road claimed by the Crown, Ketakelagahahena sold by the Crown to Randeni Patirannehelage Mudalihamige Menikrala, Kahatagahahena sold by the Crown to Thomas James Cooke of Chilaw ; on the west by the village limit [of Palu Bingiriya, Kahatagahahena sold by the Crown to Thomas James Cooke of Chilaw, Ketakelagahahena sold by the Crown to Randeni Patirannehelage Mudalihamige Menikrala, a reservation for road claimed by the Crown, Madangahahena sold by the Crown to Thomas James Cooke of Chilaw, the village limit of Palu Bingiriya.

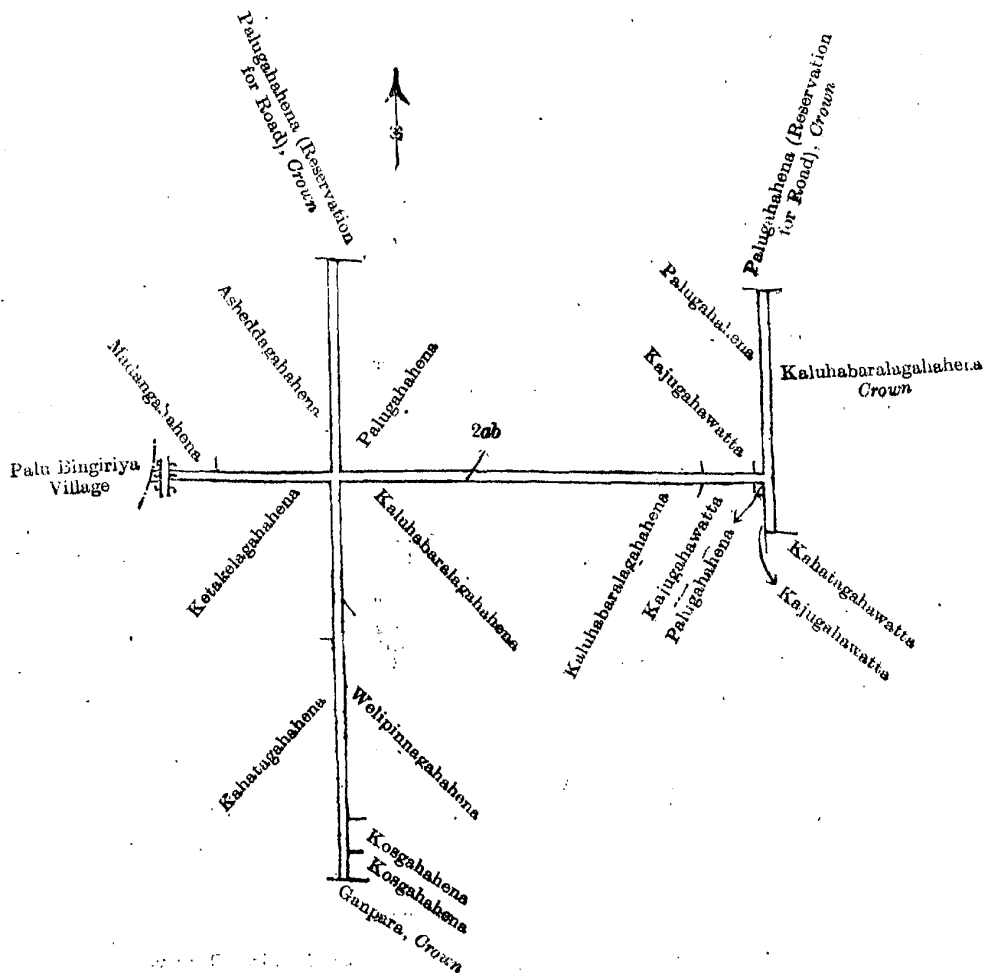
For Diagram see page 1765.]

VI.

Preliminary plan 96.

Lot.	Name of Land.	Extent. A. R. P.
2ab	Palugahahena, Kaluhabaralagahahena, Kahatagahahena (reservation for roads)	2 0 0

and bounded as follows : on the north by Madangahahena sold by the Crown to Thomas James Cooke of Chilaw, Asbeddagahahena sold by the Crown to ditto, Palugahahena (reservation for road) claimed by the Crown, Palugahahena sold by the Crown to Wickrama John Mendis of Madampe, Kajugahawatta sold by the Crown to Randeni Patirannehelage Kirimenika of Ratmalagara, Palugahahena sold by the Crown to Wickrama John Mendis of Madampe, Palugahahena (reservation for road) claimed by the Crown ; on the east by Kaluhabaralagahahena claimed by the Crown ; on the south by Kahatagahawatta sold by the Crown to Wijesin Patirannehelage Menikhamy and two others, Kajugahawatta sold by the Crown to Randeni Patirannehelage Kiri Menika of Ratmalagara, Palugahahena sold by the Crown to ditto, Kajugahawatta sold by the Crown to Randeni Patirannehelage Menikrala of Ratmalagara, Kaluhabaralagahahena sold by the Crown to ditto, Kaluhabaralahena sold by Crown to Thomas James Cooke of Chilaw, Welipinnagahahena sold by the Crown to Randeni Patirannehelage Mudalihamige Menikrala, Kosgahahena sold by the Crown to Randeni Patirannehelage Guruhamy of Ratmalagara, Kosgahahena sold by the Crown to Randeni Patirannehelage Loku Herathamy of Ratmalagara, Gampara claimed by the Crown, Kahatagahahena sold by the Crown to Thomas James Cooke of Chilaw, Ketakelagahahena sold by the Crown to Randeni Patirannehelage Mudalihamige Menikrala ; on the west by the village limit of Palu Bingiriya.



Scale of 8 Chains to an Inch.

Situation : Ratmalagara village in Central Pitigal korale of Chilaw District.

Preliminary plan 96.

Lot.	Name of Land.	Extent. A. R. P.
2ab	Palugahahena, Kaluhabaralagahahena, Kahatagahahena (reservation for roads)	2 0 0

Field sheet I. 23

Surveyor-General's Office,
Colombo, September 29, 1909.
3,647

J. B. M. RIMOUT, Esq.,
for Surveyor-General,
Chilaw S. O. 4—1909

Notice under "The Waste Lands Ordinances of 1897, 1899, 1900, and 1903."

TAKE notice that unless within three months from December 10, 1909, the persons, if any, who claim any interest in the lands hereinafter mentioned or in any one or more of such lands make claim in person or in writing to the said lands or any of them or to some interest therein to J. G. Fraser, Esq., Special Officer appointed under section 28 of "The Waste Lands Ordinances, 1897, 1899, 1900, and 1903," at his office at Fort. Colombo :

Such Special Officer, in pursuance of the powers vested in him by the said Ordinances, will declare by writing under his hand that the said lands or such of them, as to which no claim has been made, are the property of the Crown.

J. G. FRASER,
Special Officer.

Description of the Lands referred to.

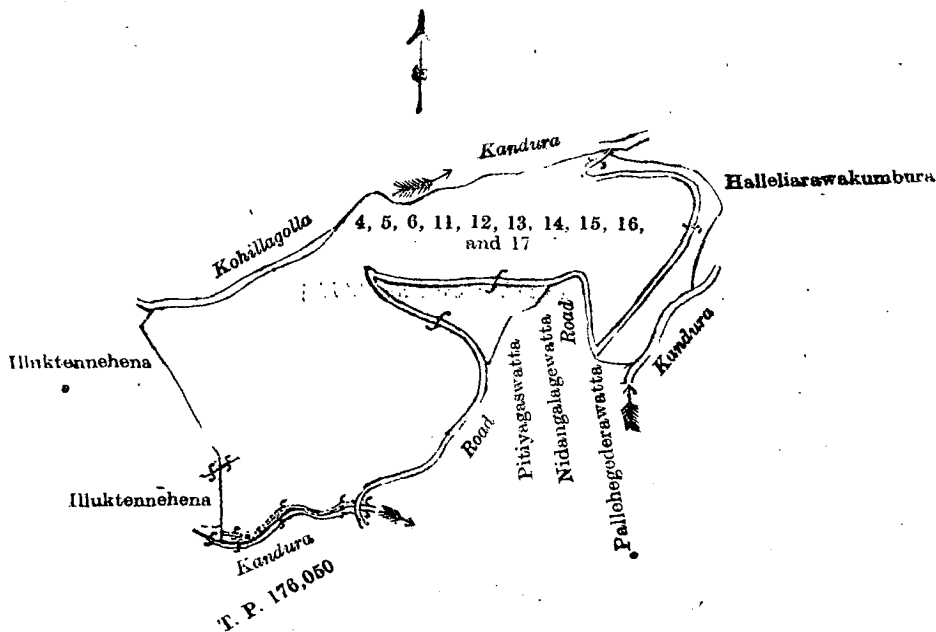
The following lots situated in the village of Wewelhinna, in the Rilpola korale of the Yatikinda division, in the Province of Uva, as described in the annexed diagrams:—

I.

Preliminary plan 177.

Lot.	Name of Land.	Extent.		
		A.	R.	P.
4	Iluktennehena, Kirimaduwwatthena	3	1	26
5	Iluktennehena	1	3	35
6	Alutasweddumekumbura	0	0	16
11	Halleliarawehena, Galpitiyagodawatta	1	0	24
12	Palle Iluktenna (path reservation)	0	3	18
13	Nidangalawattepatana	0	0	14
14	Do.	0	0	9
15	Palle Iluktenna, Hompolagoda Nidangalawattehena	10	3	15
16	Palle Iluktenna, Hompolagoda	0	3	35
17	Do.	0	2	10
		20	0	2

and bounded as follows : on the north by Kohillagollakandura ; on the east by Halleliarawakumbura claimed by Kandeearawa Huduhami and others, a kandura ; on the south by Pallehegedarawatta claimed by Kande-gedera Appu and others, a road, Nidangalagewatta claimed by Madagedera Siyatu, Pitiyagaswatta claimed by Kandeearawa Huduhami and others, a road, T. P. 176,050 (a kandura) ; on the west by Iluktennehena claimed by the Demodera Tea Company, Iluktennehena claimed by Punchi Appu Baas.



Scale of 8 Chains to an Inch.

Situation : Wewelhinna village in Rilpola korale of Badulla District.

Preliminary plan 177.

Lot.	Name of Land.	Extent.		
		A.	R.	P.
4	Iluktennehena, Kirimaduwewattehena	3	1	26
5	Iluktennehena	1	3	35
6	Alutasweddumekumbura	0	0	16
11	Haleliarawehena, Galpitiyagodawatta	1	0	24
12	Palle Iluktenna (path reservation)	0	3	18
13	Nidangalawattepatana	0	0	14
14	Do.	0	0	9
15	Palle Iluktenna, Hompolagoda, Nidangalawattehena	10	3	15
16	Palle Iluktenna, Hompolagoda	0	3	35
17	Do.	0	2	10
		20	0	2

Field sheet M ¹²_{7-8, 15-16}

Surveyor-General's Office,
Colombo, October 1, 1909.

J. B. M. RIDOUT,
for Surveyor-General.

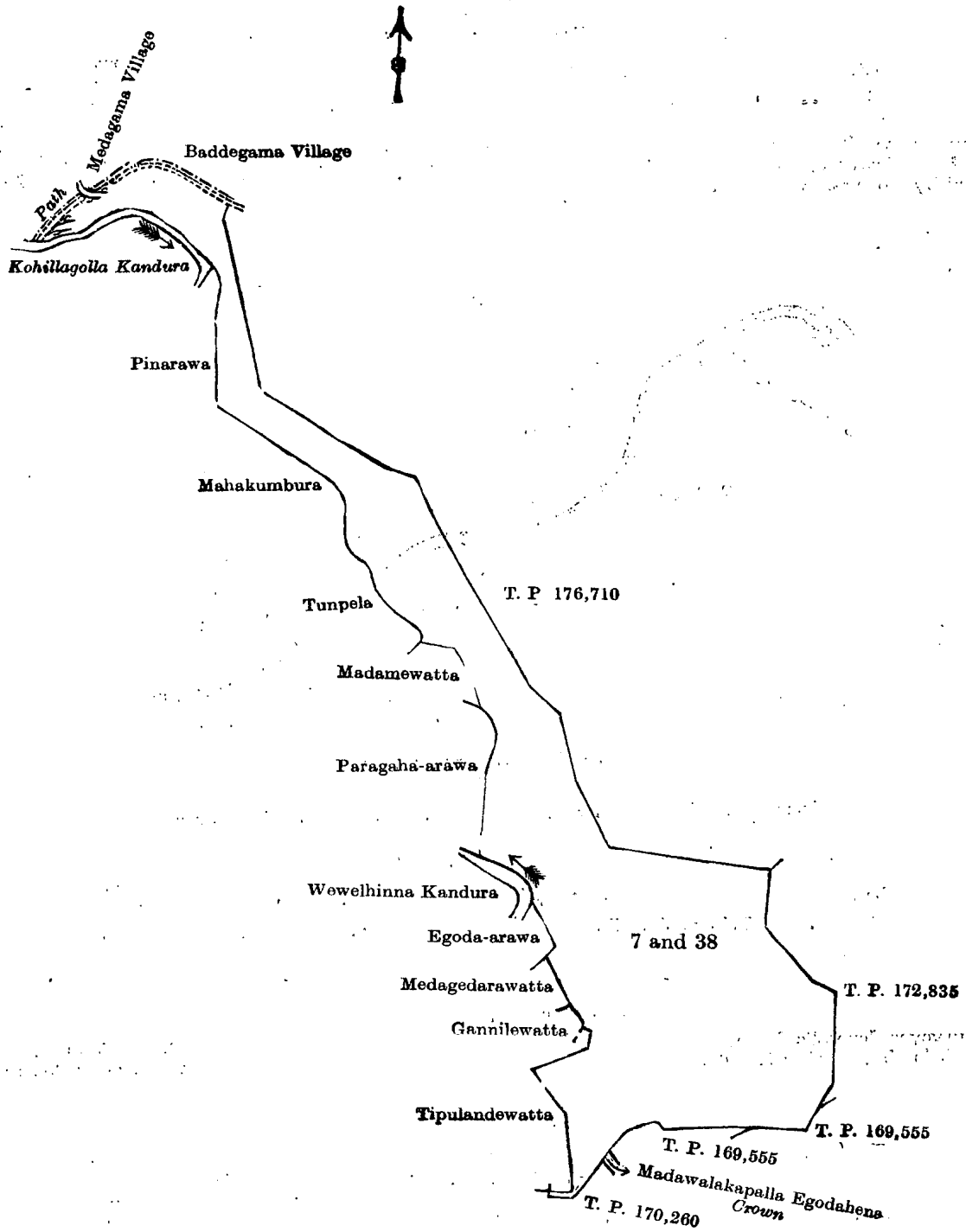
II.

Preliminary plan 177.

Lot.	Name of Land.	Extent.		
		A.	R.	P.
7	Alawattepitiyahena	0	1	15
38	Etambagahahulahepatana, Paragaha-arawehena, Madamawattehena, Tumpelahena, Mahakumburehena, Pinarawehena, Alawatupitiyehena, Madawelakapola Egodahena	27	2	26
		28	0	1

and bounded as follows : on the north by a path, the village limit of Medagama, the village limit of Baddegama ; on the east by T. Ps. 176,710, 172,835, and 169,555 ; on the south by T. P. 169,555, Madawalakapallaegodahena claimed by the Crown, T. P. 170,260 ; on the west by Tipalawewatta claimed by Egodagedara Appuhami, Gannilewatta claimed by Gannilewattagedara Kiriwante (Police Officer), Medagedarawatta claimed by Medagedarawatta Siyatu, Egoda-arawa claimed by Egodagedara Kiriwante, Wewelhinna Kandura, Paragaha-arawa claimed by Madagama Hilwattagedara Kiri Menika and others, Madamewatta claimed by Heen Menika and others, Tumpela claimed by Gannilewatta Kiriwante (Police Officer), Mahakumbura claimed by Udagedara Ukku Banda, Pinarawa claimed by Idamegedara Appuhami, the Kohillagollakandura.

[For Diagram see page 1769.]



Scale of 8 Chains to an Inch.

Situation: Wewelhinna village in Rilpola korale of Badulla District.

Preliminary plan 177.

Lot.	Name of Land.	Extent. A. R. P.
7	Alawattepitiyahena ..	0 1 15
38	Etambagahahulahepatana, Paragaha-arawehena, Madamawattehena, Tunpelahena, Mahakumburehena, Pinarawehena, Alawatupitiyehena, Madawalakapalla Egodahena..	27 2 26
		28 0 1

Surveyor-General's Office,
Colombo, October 1, 1909.

Field sheet M ¹²_{7-8, 15-16}

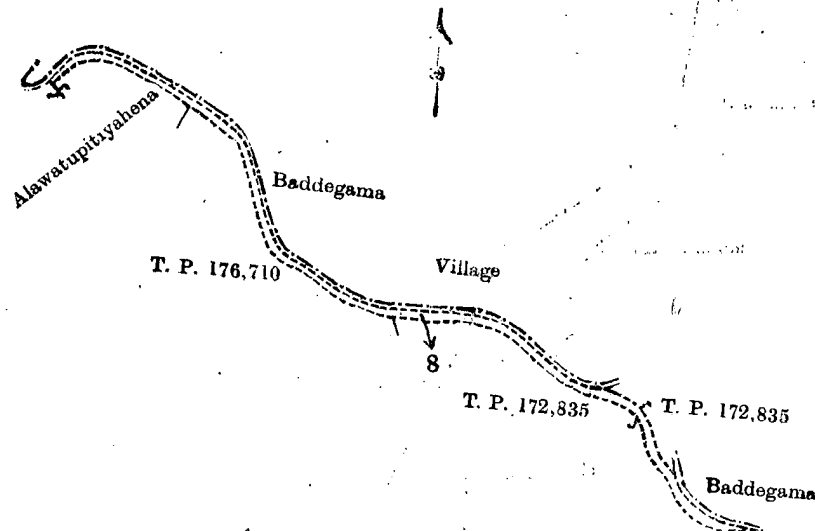
J. B. M. RIDOUT,
for Surveyor-General.

III.

Preliminary plan 177.

Lot.	Name of Land.	Extent.		
		A.	R.	P.
8	Madawalakapolla Egodahena (path reservation)	0	3	22

and bounded as follows: on the north by the village limit of Baddegama; on the east by T. P. 172,835, the village limit of Baddegama; on the south by T. P. 172,835; on the west by T. P. 176,710, Alawatupityahena claimed by Medagama Huduhami.



Scale of 8 Chains to an Inch.

Situation: Wewelhinna village in Rilpola korale of Badulla District.

Preliminary plan 177.

Lot.	Name of Land.	Extent.		
		A.	R.	P.
8	Madawalakapolla Egodahena (path reservation)	0	3	22

Field sheet M_{7-8, 15-16}¹²

Surveyor-General's Office,
Colombo, October 1, 1909.

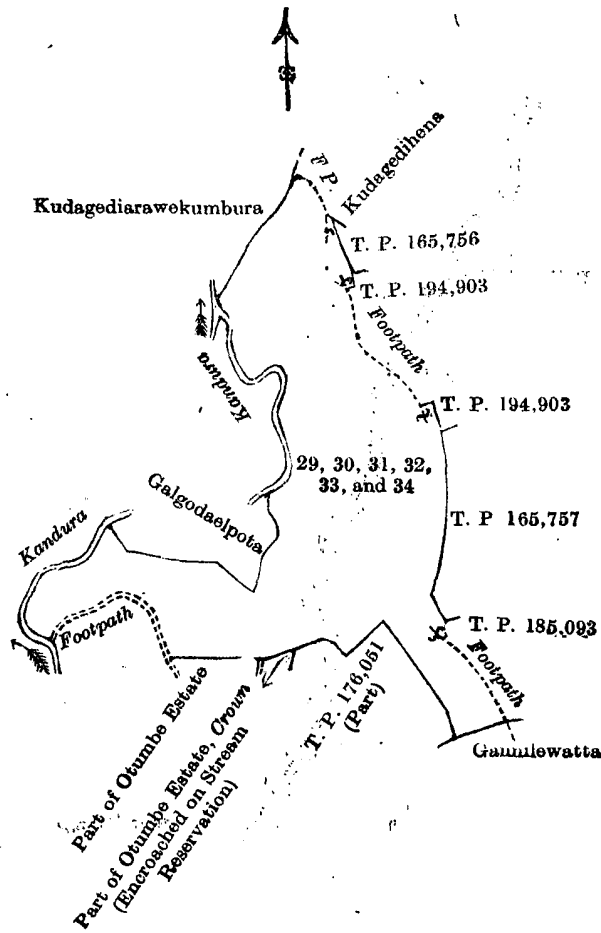
J. B. M. RIDOUT,
for Surveyor-General.

IV.

Preliminary plan 177.

Lot.	Name of Land.	Extent.		
		A.	R.	P.
29	Kudagediyahompogoda (stream reservation)	0	1	37
30	Kudagediyahena (path reservation)	0	0	13
31	Galgodaelpolawattahena, Ampitigodahena	4	3	5
32	Kudagediya <i>alias</i> Ampitigoda	9	0	33
33	Kudagediya (path reservation)	0	3	17
34	Kudagediyahena (road reservation)	0	1	10
		<hr/>	<hr/>	<hr/>
		15	2	35

and bounded as follows: on the north by Kudagediarawekumbura claimed by Idamegedera Appuhami, a footpath, Kudagedihena claimed by Udagedera Ukku Banda; on the east by T. Ps. 165,756, 194,903, a footpath, T. Ps. 194,903, 165,757, 185,093, a footpath; on the south by Gannilewatta claimed by Kiriwante (Police Officer), part of T. P. 176,051, part of Otumbe estate claimed by the Crown (encroachment on the stream reservation by Demodera Tea Company), part of Otumbe estate claimed by Demodera Tea Company, a footpath; on the west by a kandura, Galgodaelpota claimed by Galgodaelpota Siri Badda, a kandura.



Scale of 8 Chains to an Inch.

Situation : Wewelhinna village in Rilpola korale of Badulla District.

Preliminary plan 177.

Lot.	Name of Land.	Extent.		
		A.	R.	P.
29	Kudagediyahompologoda (stream reservation)	0	1	37
30	Kudagediyahena (path reservation)	0	0	13
31	Galgodaelpolawattahena, Ampitigodahena	4	3	5
32	Kudagediya <i>alias</i> Ampitigoda	9	0	33
33	Kudagediya (path reservation)	0	3	17
34	Kudagediyahena (road reservation)	0	1	10
		15	2	35

Field sheet M ¹² 7-8, 15-16

Surveyor-General's Office,
Colombo, October 1, 1909.

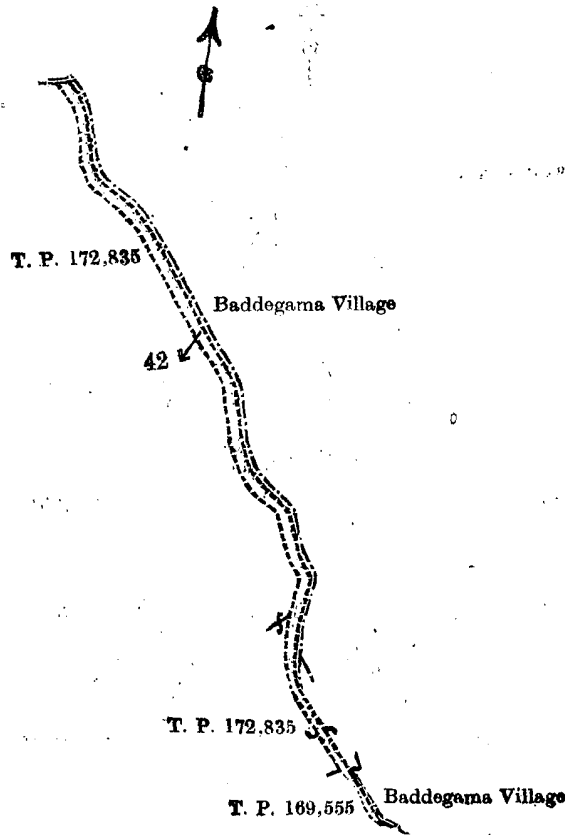
J. B. M. RIDOUT,
for Surveyor-General

V.

Preliminary plan 177.

Lot.	Name of Land.	Extent.		
		A.	R.	P.
42	Madawalakapolla Egodahena (path reservation)	1	0	5

and bounded as follows : on the north and east by the village limit of Baddegama ; on the south by T. P. 169,555 ; and on the west by T. Ps. 169,555 and 172,835.



Scale of 8 Chains to an Inch.

Situation : Wewelhinna village in Rilpola korale of Badulla District.

Preliminary plan 177.

Lot.	Name of Land.	Extent. A. R. P.
42	Madawalakapolla Egodahena (path reservation)	1 0 5

Field sheet M ¹²_{7-8, 15-16}

Surveyor-General's Office,
Colombo, October 1, 1909.

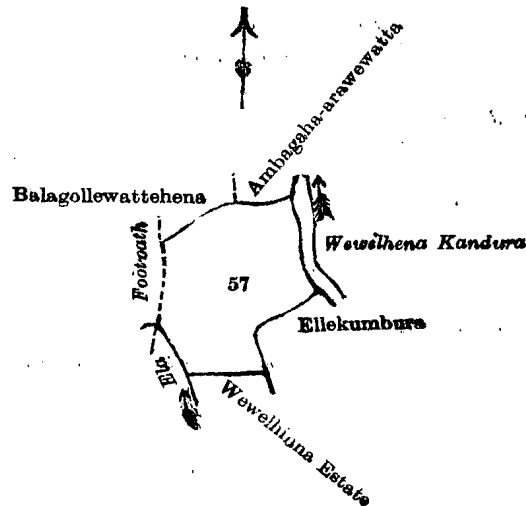
J. B. M. RIDOUT,
for Surveyor-General.

VI.

Preliminary plan 177.

Lot.	Name of Land.	Extent. A. R. P.
57	Elehena	3 1 39

and bounded as follows : on the north by Balagollewattahena claimed by Idamegedera Kalu Banda and others, Ambagaha-arawewatta claimed by Udagedera Ukku Banda and others ; on the east by Wewelhinna estate claimed by the Demodera Tea Company ; on the south by Wewelhinna estate claimed by the Demodera Tea Company ; on the west by an ela, a footpath.



Scale of 8 Chains to an Inch.

Situation : Wewelhinna village in Rilpola korale of Badulla District.

Preliminary plan 177.

Lot.	Name of Land.	Extent. A. R. P.
57	Elehena	3 1 39
	Field sheet M _{7-8, 15-16} ^{12.}	

Surveyor-General's Office,
Colombo, October 1, 1909.
3,648

J. B. M. RIDOUT,
for Surveyor-General.
Uva-S. O. 48—1909

Notice under "The Waste Lands Ordinances of 1897, 1899, 1900, and 1903."

TAKE notice that unless within three months from December 10, 1909, the persons, if any, who claim any interest in the lands hereinafter mentioned or in any one or more of such lands make claim in person or in writing to the said lands or any of them or to some interest therein to J. M. Davies, Esq., Special Officer appointed under section 28 of "The Waste Lands Ordinances, 1897, 1899, 1900, and 1903," at his office at Fort, Colombo :

Such Special Officer, in pursuance of the powers vested in him by the said Ordinances, will declare by writing under his hand that the said lands or such of them, as to which no claim has been made, are the property of the Crown.

J. M. DAVIES,
Special Officer.

Description of the Lands referred to.

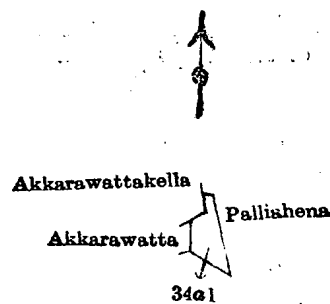
The following lots situated in the village of Malgastalawawidiya, in the Medagam pattu korale of the Wellassa division, in the Province of Uva, as described in the annexed diagrams :—

I.

Preliminary plan 154.

Lot.	Name of Land.	Extent. A. R. P.
34a1	Palliyawatta	0 1 8

and bounded as follows : on the north by Akkarawattakella sold by the Crown, Palliahena claimed by Meera Saibu and others ; on the east and south by Palliahena claimed by Meera Saibu and others ; on the west by Akkarawatta claimed by Meera Saibu and others. ;



Scale of 8 Chains to an Inch.

Situation : Malgastalawawidiya village in Medagam pattu korale of Badulla District.

Lot.	Name of Land.	Extent. A. R. P.
34a1	Palliyawatta	0 1 8

Village plan M 7—8, 15—16 & M 23—24, 31—32

Surveyor-General's Office,
Colombo, November 15, 1909.

J. B. M. RIDOUT,
for Surveyor-General.

II.

Lot.	Name of Land.	Extent. A. R. P.
34a2	Heraligahawatta	0 1 16

and bounded as follows : on the north, east, south, and west by Palliahena claimed by Meera Saibu.

Palliahena



Scale of 8 Chains to an Inch.

Situation : Malgastalawawidiya village in Medagam pattu korale of Badulla District.

Lot.	Name of Land.	Extent. A. R. P.
34a2	Heraligahawatta	0 1 16

Village plan M 7—8, 15—16 & M 23—24, 31—32

Surveyor-General's Office,
Colombo, November 15, 1909.

J. B. M. RIDOUT,
for Surveyor-General.

3,649

Uva S. O. 49—1909

Notice under "The Waste Lands Ordinances of 1897, 1899, 1900, and 1903."

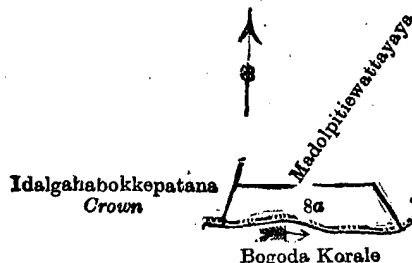
TAKE notice that unless within three months from December 10, 1909, the persons, if any, who claim any interest in the land hereinafter mentioned make claim in person or in writing to the said land or to some interest therein to J. G. Fraser, Esq., Special Officer appointed under section 28 of "The Waste Lands Ordinances, 1897, 1899, 1900, and 1903," at his office at Fort, Colombo :

Such Special Officer, in pursuance of the powers vested in him by the said Ordinances, will declare by writing under his hand that the land, to which no claim has been made, is the property of the Crown.

J. G. FRASER,
Special Officer.

Description of the Land referred to.

The land commonly called or known as Ritigahalandehena, situated in the village of Liyadipitiya South, in the Soranatota korale of the Wiyaluwa division, in the Province of Uva, containing in extent 1 acre and 33 perches, shown as lot 8a in preliminary plan 89 and in the annexed diagram, and bounded as follows : on the north and east by Madolpitiwattayaya claimed by Madolpitie Appuhamy and others ; on the south by the boundary of the Bogoda korale ; on the west by Idalgahabokkepatana declared to be Crown property under the Waste Lands Ordinances.



Scale of 8 Chains to an Inch.

Situation : Liyadipitiya South village in Soranatota korale of Badulla District.

Lot.	Name of Land.	Extent. A. R. P.
8a	Ritigahalandehena	1 0 33

Surveyor-General's Office,
Colombo, November 11, 1909. Sheet M 37—38, 45—46

J. B. M. RIDOUT,
for Surveyor-General.

3,650

Uva S. O. 50—1909

FINAL ORDERS.

Order under Section 4, Sub-section (1), of "The Waste Lands Ordinances of 1897, 1899, 1900, and 1903,"
declaring Lands to be Crown Property.

In the matter of the lands commonly called or known as Wadipolapatana, Huriyaelapatana, Ketawelagodapatana, &c., situate in the village of Kendagolla, in the Rilpola korale of the Yatikinda division, in the Province of Uva, and of "The Waste Lands Ordinances of 1897, 1899, 1900, and 1903."

WHEREAS in pursuance of section 1 of the said Ordinances it was duly notified on March 6, 1908, that if no claim to the lands commonly called or known as Waddipolapatana, Huriyaelapatana, Ketawelagodapatana, &c.; situate in the village of Kendagolla, in the Rilpola korale of the Yatikinda division, in the Province of Uva, containing in extent 1,185 acres 3 roods and 37 perches and shown as lots 1, 3, 4, 4a, 4b, 4c, 4d, 4e, 4f, 4g, 4h, 4l, 10, 10a $\frac{1}{2}$, 10a $\frac{1}{4}$, 10b, 10h, 11, 13, 16a, 16b, 16c, 16d, 16e, 16f, 16g, 19, 21, 22, 23, 25, 28, 28b, 29, 30, 30a, 33d, 33e, 34, 34d, 34f, 34h, 34k, 34l, 34m, 34n, 34s, 34t, 34u, 34w, 34x, 34y, 35, 44, 44b, 46, 46a, 47b, 52, 55, 56, 56a, 57, 57a, 57c, 57d, 60, 61a, 61d, 63i, 63j, 64, 64a, 64b, 67, 67d, 67e, 67f, 68i, 68j, 70b, 70c, 70d, 71, 73, 78c, 78f, 78g, 79, 79i, 79j, 80, 81, in preliminary plan No. 29, as described in the annexed certified tracing therefrom was made to John George Fraser, Special Officer appointed under section 28 of the said Ordinances within the period of three months from the date specified in such notice, such lands would be declared the property of the Crown and dealt with on account of the Crown (*vide* Notice No. 2,979):

And whereas (1) Dissanayake Mudiyansele Karandagahapitiyagedara Huduhamy, (2) Dissanayaka Mudiyansele Karandagahapitiyagedara Raturala, (3) Dissanayaka Mudiyansele Karandagahapitiyagedara Siyatu, (4) Dissanayaka Mudiyansele Karandagahapitiyagedara Keerala, (5) Paluwattegedara Tissahamy, (6) Itteweluhenededara Ranhamy, (7) Hinnarangedara Rajapakse Mudiyansele Raturala Gamarala, (8) Galpatiyegedara Rajapakse Mudiyansele Menikrala, (9) Amunegoda Wannaku, (10) Kumburegedara Siyatu, (11) Manhinnegedara Appuhamy *ex-Gamarala*, (12) Idamegedara Raturala Gamarala, made claim thereto, and whereas the said 1st, 2nd, 3rd, 4th, 6th, 7th, 8th, 9th, and 10th claimants have withdrawn their claims to the said lands, and whereas the said 5th, 11th, and 12th claimants, and I, with the consent of His Excellency the Governor, came to two agreements respectively in writing dated September 5, 1908, under section 4, sub-section (1), of the said Ordinances whereby it was agreed (1) that the said 5th claimant should be declared to be the purchaser of lot 64a upon the payment to the Government Agent of Uva, at Badulla, on or before November 5, 1908, of a sum of Rupees Six and Twenty-five cents (Rs. 6.25) as the purchase amount for the said lot 64a, and (2) that the said 11th and 12th claimants should be declared the purchasers of 3 acres more or less of the said lot 80 upon payment to the Government Agent of Uva, at Badulla, on or before November 5, 1908, of a sum of Rupees Thirty (Rs. 30) as purchase amount for the said 3 acres more or less of the said lot 80; and whereas the said 5th, 11th, and 12th claimants in terms of the said agreement withdrew their claims to the remainder of the said lands appearing in the said notice; and whereas it was further agreed by the two agreements afore-mentioned that in default of the payments aforesaid, the claims of the said 5th claimant to the said lot 64a and the claim of the said 11th and 12th claimants to the said portion of lot 80 respectively in respect of which the said payments were to be made, should also be considered to have been withdrawn, and the said lot 64a and the said portion of lot 80 should be declared to be the property of the Crown; and whereas the said 5th, 11th, and 12th claimants have failed to make the said payments agreed upon by the due date, I, John George Fraser, Special Officer appointed under section 28 of the said Ordinances, under and by virtue of the powers vested in that behalf by section 4 of the said Ordinances, do hereby on June 2, 1909, order and declare under section 4, sub-section (1), of the said Ordinances, that the said lands, as more fully described herein below, are the property of the Crown:

Description of the Lands referred to.

The following lots situated in the village of Kendagolla, in the Rilpola korale of the Yatikinda division, in the Province of Uva, as described in the annexed certified tracing:—

Preliminary plan 29.

Lot.	Name of Land.	Extent.		
		A.	R.	P.
1	Wadipolapatana, Huriyaelapatana	37	3	20
3	Ketawelagodapatana	32	0	36
4	Do.	10	1	33
4a	Kotawattehena	3	3	30
4b	Medakandehena	3	0	15
4c	Kandearaweamunehena	7	2	20
4d	Amunehena	3	1	35
4e	Kandearaweamunehena	15	0	20
4f	Wadipolahena	7	3	20
4g	Medakandehinnehena	5	3	32
4h	Medakandehinna	5	3	10
4l	Kotawattehena	3	0	35
10	Kandearawepatana, &c.	550	1	23
10a $\frac{1}{2}$	Liyangahatenna <i>alias</i> Dikbedda	6	2	0
10a $\frac{1}{4}$	Do.	2	2	10
10b	Kandearaweamunehena	0	2	14
10h	Kotawattehena	6	0	5
11	Boragaha-arawehena	2	1	5
13	Wetabeddepatana	20	0	0
16a	Dowewattehena	0	3	18
16b	Otumbepatana	1	1	4

Lot.	Name of Land.	Extent.		
		A.	R.	P.
16c	Wewagawahena	3	0	10
16d	Puswalagawawattehena	0	3	5
16e	Otumbapatana	5	2	15
16f	Watagelindahena	1	2	0
16g	Maragasellehena	6	2	28
19	Kumburegedaragawahena	16	3	37
21	Radawehena	5	2	38
22	Dunugasarahewehena	4	2	24
23	Aliambekelehena	0	0	25
25	Aliambekele	2	1	25
28	Kawadubotennehena	3	2	8
28b	Do.	0	3	12
29	Ilukarawehena <i>alias</i> Parisalehena	0	3	0
30	Huriyahelapatana <i>alias</i> Akula-arawehena	4	2	30
30a	Akula-arawehena	3	2	28
33d	Nahapatawatta	0	3	35
33e	Galkandepatana	0	3	13
34	Welipissepatana	41	0	23
34d	Atikitiarawehena	0	1	0
34f	Nelligaha-arawehena	0	3	2
34h	Oyatennehena	1	0	10
34k	Yodunneulpotahena	2	0	10
34l	Do.	1	0	10
34m	Do.	0	3	5
34n	Kosgahamankadehena	1	2	0
34s	Ampititennapatana	4	2	15
34t	Ampititenna	0	2	10
34u	Do.	0	1	20
34w	Do.	0	2	0
34x	Totapolawatta <i>alias</i> Ampititennawatta	0	2	0
34y	Kowilagodapatana	14	1	35
35	Galpattiyahena	2	0	20
44	Badullagastennapatana <i>alias</i> Galgodapatana	14	1	18
44b	Delungaha-arawehena	0	1	7
46	Himbiliyakotepatana	1	1	38
46a	Badullagastennawatta	1	1	10
47b	Kumburegedarahena	0	2	5
52	Kiriwanagodahena	0	0	32
55	Karakolagastennehena <i>alias</i> Galkandepatana	1	2	18
56	Galkandepatana	46	1	0
56a	Do.	1	0	0
57	Do.	0	3	0
57a	Arawahena	0	2	30
57c	Purana-aswanata	0	3	33
57d	Galkandepatana	1	0	22
60	Dodangaswattahena	1	1	15
61a	Liyangahakumburehena	0	3	10
61d	Dunugasarahewehena	2	1	28
63i	Ampitigoda	0	3	36
63j	Do.	2	1	36
64	Paluwattegodahena	2	0	27
64a	Paluwattegedarahena	0	2	18
64b	Kovilakumburehena	0	2	12
67	Mimamalahinnapatana <i>alias</i> Udaulpotahena	12	0	5
67d	Udaulpotahena	5	1	30
67e	Do.	5	0	9
67f	Alubogollepurugedarawattekele	0	1	22
68i	Godawattehena	1	2	2
68j	Alubogollepurugedarawattekele	1	2	18
70b	Purugedarapatana	1	0	0
70c	Do.	0	0	30
70d	Elwattepatana	0	2	18
71	Ampititenna	1	3	25
73	Lunukotahenapatana	0	2	30
78c	Galwattiyawattehena	7	1	25
78f	Batalawattegedarahena	1	0	38
78g	Batalawattehena	0	3	3
79	Wabeddehena, &c.	128	1	9
79i	Puwakgasgodapatana	0	3	0
79j	Do.	1	0	18
80	Moragollehulahepatana	32	0	22
81	Moragollepatana	40	0	20

1,185 3 37

and bounded as follows : on the north by the village limit of Angodagama, the village limit of Mahakumburegama ; on the east by the village limit of Talagahagedaragama, the village limit of Gonkatuwegama, the village limit of Welgolla ; on the south by the village limit of Welgolla, the village limit of Wedigune ; on the west by the village limit of Wedigune, the village limit of Pussalgolla, the village limit of Damanwara.

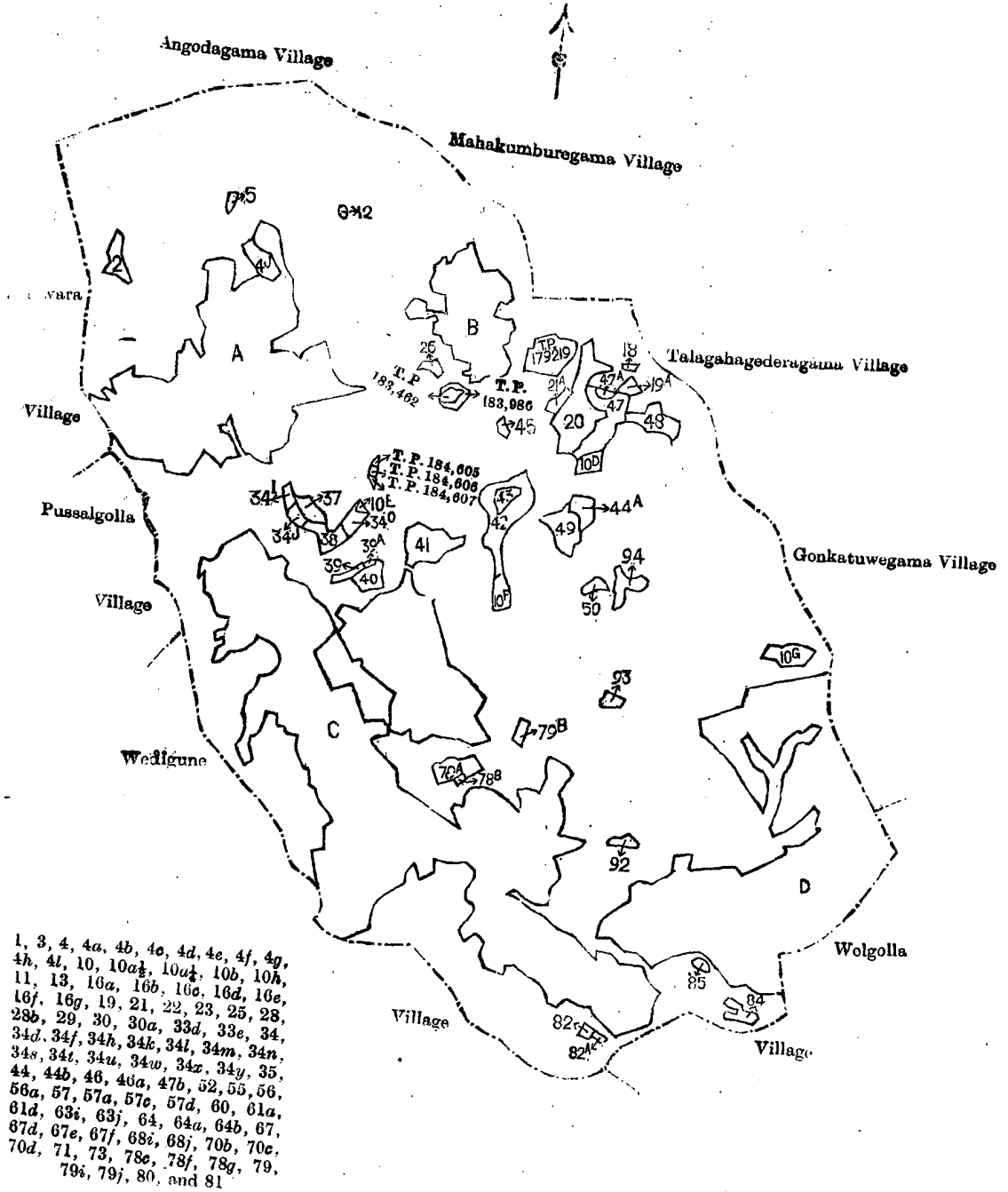
NOTE.—The following lots lying within the above boundaries are excluded from this order, and their aggregate acreage of 600 acres 1 rood and 25 perches is not included in the acreage of 1,185 acres 3 roods and 37 perches given above :—

Preliminary plan 29.

Lot.	Name of Land.	Extent.		
		A.	R.	P.
2	Wadipolakumbura	2	2	5
4j	Kahatagaswattehena	2	0	0
5	Kandearawa (T. P. 238,719)	0	1	7
10d	Hapugahakumburepatana	1	2	9
10e	Dodangasgodahena (T. P. 238,722)	0	0	27
10f	Pilawahena	2	2	32
10g	Batalahena (T. P. 244,791)	2	1	38
12	Boragahamada-arawa (T. P. 238,723)	0	0	20
18	Lindagawa-arawa	0	0	25
19a	Kumburegedaragawahena (T. P. 244,792)	1	0	3
20	Radawakumbura, &c.	8	3	20
21a	Dorakadakumburewatta	0	3	27
26	Ilukwattearawa	0	3	20
34i	Oyatennehena (T. P. 244,794)	1	0	12
34j	Do. (T. P. 244,795)	0	3	26
34o	Dodangasgodahena	1	2	22
37	Kosgahamankadawatta	1	2	3
38	Kosgahamankadakumbura	2	0	0
39	Kendagaha-arawa (T. P. 244,888)	0	3	0
39a	Kuppayamearawa	0	0	30
40	Watagodapelwadiya	2	1	17
41	Kirimonagoda-arawa	5	1	18
42	Galgodaella, &c.	6	3	22
43	Galgodawelahena	1	0	35
44a	Delungaha-arawehena	2	0	35
45	Badullagastennekumbura	0	3	20
47	Kumburewatta	5	2	15
47a	Kumburegedarawatta	0	2	0
48	Pambewewakumbura	3	0	34
49	Delungaha-arawa, Kandearawa, &c.	3	1	6
50	Huriyagodakumbura	0	2	20
78a	Galwattiyawattehena (T. P. 238,689)	2	2	10
78b	Kapallewatta	0	1	22
79b	Beddearawa (T. P. 244,890)	0	3	25
82	Kitulattehela-arawa (T. P. 244,809)	0	1	15
82a	Do.	0	1	3
84	Himbiliyagarawa	0	2	24
85	Rambawewa-arawa (T. P. 238,780)	0	1	25
92	Webeddekumbura	0	3	20
93	Galpotagawa-arawa <i>alias</i> Bombugahamada-arawa (T. P. 238,783)	0	3	25
94	Huriyagodakumbura (T. P. 243,532)	1	2	14
T. P. 179,219	Himbiliyakotapatana	4	3	25
T. P. 183,462	Aliambakeleaswedduma-arawa	0	3	10
T. P. 183,986	Aliambakele	1	1	27
T. P. 184,605	Goduneulpota	0	0	8
T. P. 184,606	Do.	0	1	4
T. P. 184,607	Do.	0	0	37
4i	Hapugahagawahena	3	3	0
4k	Do.	0	3	25
6	Kandearawewatta, Kitularawewatta, Bakinigaha- arawewatta, Paulamullegedarawatta	10	0	9
6a	Ilukaraweamunewatta	1	0	0
6b	Kosgaha-arawehena	0	2	32
6c	Do.	0	2	16
6d	Kosgaha-arawewatta, &c.	4	0	18
7	Kitularawa	0	2	20
8	Kandearawa	3	0	5
9	Kandearawepaula <i>alias</i> Purudiya-arawa	0	0	20
27	Batuwita, Kahatagaswatta, Egodawelakumbure- gedarawatta, Itteweluhanegedarawatta, &c.	8	1	14
27a	Ellenpallekonahena	0	2	30
27b	Kawadubotennehena	0	3	26
28a	Bakinigaha-arawehena	1	1	32
28c	Kawadubotennehena	1	0	20
28d	Kawadubotennehena (T. P. 244,793)	2	0	26
30b	Huriyahelapatana <i>alias</i> Akula-arawehena	1	0	32
31	Ambalankapallearawa (T. P. 239,725)	0	1	12

Lot.	Name of Land.	Extent.		
		A.	R.	P.
32	Akula-arawa, Hinagaha-arawa, Medakumbura, Mahakumbura, Hedillakumbura <i>alias</i> Hinnarangollekumbura, Etikitarawa, Nelligaha-arawa, Bakinigaha-arawa, Kosgahauhane-arawa, Ilukarawa	29	1	0
33	Keenagaha-arawewatta, Migahagedarawatta, Godawatta, Nahapatawatta, Alawatugodawatta, Mahakumburewatta, Heennarangollewatta	13	0	35
33a	Alawattegodawatta <i>alias</i> Karalagaswatta	1	0	0
33b	Lindagawawatta	0	3	4
33c	Lindagawawattehena	0	2	16
33f	Bogahawatta	0	1	22
34a	Atikitarawehena	0	3	10
34b	Do.	1	1	30
34c	Alawatugodahena	2	1	32
34e	Alawatugedarahena	0	2	0
34g	Galpattiyaoyatennehena	1	3	10
35a	Galpatiyawatta	1	0	22
10c	Kawadubotennehena	0	3	27
14	Vettegelindakumbura	1	3	20
15	Maragasellekumbura	0	2	2
16	Karandagahapitiyewatta	8	2	10
16h	Pahalagodawatta	3	2	32
16i	Himbiliyagahawatta	3	1	15
17	Puhulkolatennekumbura, Udamullekumbura, Godaterekumbura, Ambagahakumbura, Dunugegasarawa, Linda-arawa, Narangahawattekumbura	8	3	0
22a	Dunugasarawehena	0	3	16
34p	Welipisewatta	0	2	28
34q	Beddearawehena (T. P. 244,796)	0	3	2
34r	Ampititennapatana (T. P. 245,210)	2	0	30
34u	Ampititenna (T. P. 245,839)	0	1	8
51	Paliyakumbura	0	0	27
53	Linda-arawa <i>alias</i> Bodelinda-arawa (T. P. 244,887)	0	2	8
54	Lunuattewatta (T. P. 244,889)	0	1	26
57b	Banakiyana-arawepuraha	0	0	35
58	Do.	0	1	26
59	Ulpotakumbura-arawa	0	1	4
60a	Dodangaswatta	0	2	10
61	Liyangahakumburewatta, Udatennewatta, Dunugegollearawehena, Ulpotakumburehena, Ilukwattahena, Dodangaswatta	6	1	27
61b	Liyangahakumburehena (T. P. 238,832)	0	2	20
61c	Ulpotehena (T. P. 238,832)	1	0	10
61e	Ilukwatta	1	3	35
61f	Wewanagalahena	1	0	0
62	Ulpotakumbura, Liyangahatennekumbura, Liyangahakele, Dandelimahakumbura, Dambagaha-arawa, Banakiyana-arawa, Gedara-arawa, Egodakovilakumbura, Kovilakumbura, Pinarawekumbura	39	2	20
63	Totapolawatta <i>alias</i> Ampitigodawatta	0	3	23
63a	Ellepitahena	0	0	35
63b	Do.	0	1	0
63c	Do.	0	3	0
63d	Ambagahawattehena	0	3	10
63e	Bogaha-arawewatta	2	0	0
63f	Bogaha-arawehena	0	3	5
63g	Lunukotagawahena	1	0	5
63h	Ampitigoda	1	3	30
65	Paluwatta	1	0	6
65a	Paluwattehena <i>alias</i> Kovilkumburehena	0	2	2
66	Udulpotttekumbura	0	3	35
67a	Kovilakumburehena (T. P. 245,211)	2	1	0
67b	Do.	0	3	14
67c	Do.	1	0	0
68	Neruhelligawawatta, Dunwatta, Pinarawewatta, Godarawatta, Godewatta, Peelagawawatta, Mailagahapitiyewatta, Mailagahapitiya, Hapugahamullewatta	9	2	0
68a	Bibiliyagedarawatta	0	3	33
68b	Idangedarawatta	1	2	22
68c	Gamagedarawatta	1	2	30
68d	Pinarawehena	1	2	15
68e	Kosgahakumburewatta	1	2	22
68f	Siyambalagahahena (T. P. 243,531)	2	1	20
68g	Siyambalagahawatta	0	2	0
68h	Landekumburewatta <i>alias</i> Masangedarawatta	1	1	27
68h1	Godawatta	0	2	33

Lot.	Name of Land.	Extent.		
		A.	R.	P.
68k	Hapugahamullehena	1	0	38
68l	Ulpotakumburealutgedarawatta, &c.	5	0	2
68m	Ulpotakumburehena	1	0	8
68n	Millagahapitiya	3	3	32
68o	Hapugahamullehena	2	0	10
68p	Galtunagawahena	2	0	20
68q	Hapuketiyehena (T. P. 238,834)	1	0	15
68r	Hapuketiyehena alias Telbedda estate (T. P. 238,835)	0	2	20
68s	Hapuketiyehena (T. P. 238,687)	0	2	3
68t	Hapuketiyewatta	0	3	32
68u	Hapuketiyehena (T. P. 238,688)	1	1	36
68v	Alutgedarahena	0	3	20
68w	Alutgedarakele (T. P. 244,799)	0	3	0
68x	Hapugahamullehena (T. P. 244,798)	0	3	2
69	Alubogollekumbura, Hapugahamulla	5	0	25
70	Purugedarawatta alias Guruwawatta, Elwatta	3	0	17
70a	Purugedarahena	0	3	38
71a	Galgedarahena	0	2	2
71b	Do.	2	1	0
71c	Galagedarawatta	1	0	12
71d	Medakumburehena	1	0	0
71e	Ampititenna	3	3	15
71f	Dimbulgahawatta	0	3	24
71g	Dimbulgahawattehena	1	2	20
71h	Kohila-arawewatta	0	1	26
71i	Hapugasommanahena (T. P. 244,800)	1	1	30
71j	Kalatiyagommanawatta	0	2	38
71k	Hapugasommanahena (T. P. 244,802)	1	2	20
71l	Dikkolagedarawatta	1	0	20
71m	Hapugasommanahena (T. P. 244,803)	2	0	8
72	Wepahalakumbura, Beddearawa, Medakumbura	15	2	36
73a	Pahaliyakumburewatta	0	2	12
73b	Pahaliyakumburehena	0	3	26
73c	Iukwattehena	0	3	20
73d	Do.	1	2	14
73e	Egodawatta	0	2	18
73f	Kaluwawatta	1	0	10
74	Gedara-arawa	1	0	30
75	Beddekumburewatta, Iddikkasearawewatta	3	0	34
76	Puwakgasgodahena (T. P. 244,804)	2	1	2
76a	Puwakgasgodawatta	0	2	11
76b	Do.	0	1	22
77	Uda-araweswedduma, Uda-arawa, Paragastenne- arawa, Kosgaha-arawa, Aswedduma	30	1	10
78	Kapallewatta, Batalawattegedarawatta	14	0	7
78d	Galwetiyawattekotuwa	0	1	10
78e	Paragastennehena	3	2	30
78h	Peelagawahena	2	1	35
78i	Peelagoda-arawa	0	0	20
79a	Hapugasommana (T. P. 244,806)	1	2	32
79c	Uda-arawa (T. P. 238,690)	0	3	6
79d	Uda-arawa (T. P. 238,691)	0	3	0
79e	Batalawattegedarahena	0	0	6
79f	Rana-arawawatta	0	0	30
79g	Batalawattehena	0	1	20
79h	Ulpothapahaliyawatta	0	1	17
79m	Kiriwanagalpissehena	1	0	0
79o	Nelligaha-arawehena, &c.	1	0	34
80a	Udagedarahena (T. P. 244,807)	1	0	22
80b	Beddekumburearawa (T. P. 244,891)	0	1	20
80c	Do.	0	0	29
80d	Beddekumburehena (T. P. 244,808)	2	0	27
83	Bulugahawatta alias Ellearawewatta	13	1	15
10a	Liyangahatenna alias Dikbedda (T. P. 224,091)	51	2	32
79k	Kendagahabeddahena (T. P. 245,838)	1	0	32
79l	Kiriwanagalpissehena	3	0	8
79n	Kiriwanagalpissehena (T. P. 244,805)	0	3	3
91	Webeddakumbura	1	1	14
T.P. 180,059	Dambagawahena	73	2	0
T.P. 180,060	Dikbeddakele	12	2	0
T.P. 180,061	Dambagawa-arawa	0	0	31
T.P. 180,062	Ensalgommana	1	1	9
T.P. 180,063	Do.	0	0	30
T.P. 180,064	Do.	1	0	18
T.P. 180,065	Ensalgommanahena	0	1	25
T.P. 180,066	Ensalgommana	1	1	0
		600	1	25



Scale of 32 Chains to an Inch.

Situation : Kendagolla village.

Preliminary plan 29.

Lot.	Name of Land.	Extent.		
		A.	R.	P.
1	Wadipolapatana, Huriyahelapatana ..	37	3	20
3	Ketawelagodapatana ..	32	0	36
4	Do ..	10	1	33
4a	Kotawattehena ..	3	3	30
4b	Medakandehena ..	3	0	15
4c	Kandearaweamunehena ..	7	2	20
4d	Amunehena ..	3	1	35
4e	Kandearaweamunehena ..	15	0	20
4f	Wadipolahena ..	7	3	20
4g	Medakandehinnehena ..	5	3	32
4h	Medakandehinna ..	5	3	10
4i	Kotawattehena ..	3	0	35
10	Kandearawepatana, &c. ..	550	1	23
10a½	Liyangahatenna alias Dikbedda ..	6	2	0
10a¾	Do ..	2	2	10
10b	Kandearaweamunehena ..	0	2	14
10h	Kotawattehena ..	6	0	5
11	Boragaha-arawehena ..	2	1	5
13	Welabeddepatana ..	20	0	0

Lot.	Name of Land.	Extent.		
		A.	R.	P.
16a	Dowewattehena	0	3	18
16b	Otumbapatana	1	1	4
16c	Wewagawahena	3	0	10
16d	Puswalagawawattehena	0	3	5
16e	Otumbapatana	5	2	15
16f	Watagelindahena	1	2	0
16g	Maragasellehena	6	2	28
19	Kumburegedaragawahena	16	3	37
21	Radawehena	5	2	38
22	Dunugasarawehena	4	2	24
23	Aliambekelehena	0	0	25
25	Aliambekéle	2	1	25
28	Kawadubottenhena	3	2	8
28b	Do.	0	3	12
29	Hukarawehena <i>alias</i> Pansalehena	0	3	0
30	Huriyahelapatana <i>alias</i> Akula-arawehena	4	2	30
30a	Akula-arawehena	3	2	28
33d	Nahapatawatta	0	3	35
33e	Galkandepatana	0	3	13
34	Welipissepatana	41	0	23
34d	Atikitiarawehena	0	1	0
34f	Nelligaha-arawehena	0	3	2
34h	Oyatennhena	1	0	10
34k	Yodunneulpotahena	2	0	10
34l	Do.	1	0	10
34m	Do.	0	3	5
34n	Kosgahamankadehena	1	2	0
34s	Ampitittenepatana	4	2	15
34t	Ampititenna	0	2	10
34u	Do.	0	1	20
34w	Do.	0	2	0
34x	Totapolawatta <i>alias</i> Ampititennawatta	0	2	0
34y	Kowilagodapatana	14	1	35
35	Galpattiyahena	2	0	20
44	Badullagastenne <i>alias</i> Galgodapatana	14	1	18
44b	Delungaha-arawehena	0	1	7
46	Himbiliyakotepatana	1	1	38
46a	Badullagastennawatta	1	1	10
47b	Kumburegedarahena	0	2	5
52	Kiriwanagodahena	0	0	32
55	Karakolagastennhena <i>alias</i> Galkandepatana	1	2	18
56	Galkandepatana	46	1	0
56a	Do.	1	0	0
57	Do.	0	3	0
57a	Arawahena	0	2	30
57c	Purana-aswanata	0	3	33
57d	Galkandepatana	1	0	22
60	Dodangaswattahena	1	1	15
61a	Liyangahakumburehena	0	3	10
61d	Dunugasarawehena	2	1	28
63i	Ampitigoda	0	3	36
63j	Do.	2	1	36
64	Paluwattegodahena	2	0	27
64a	Paluwattegedarahena	0	2	18
64b	Kovilakumburehena	0	2	12
67	Mimamalahinnepatana <i>alias</i> Udaulpotahena	12	0	5
67d	Udaulpotahena	5	1	30
67e	Do.	5	0	9
67f	Alubogollepurugedarawattekele	0	1	22
68i	Godawattehena	1	2	2
68j	Alubogollepurugedarawattekele	1	2	18
70b	Purugedarapatana	1	0	0
70c	Do.	0	0	30
70d	Elwattepatana	0	2	18
71	Ampititenna	1	3	25
73	Lunukotahenepatana	0	2	30
78c	Galwatiyawattehena	7	1	25
78f	Batalawattegedarahena	1	0	38
78g	Batalawattehena	0	3	3
79	Wabeddehena, &c.	128	1	9
79i	Puwakgasgodapatana	0	3	0
79j	Do.	1	0	18
80	Moragollehulahapatana	32	0	22
81	Moragollepatana	40	0	20

1,185 3 37

Lots excluded.

Lot.	Name of Land.	Extent.		
		A.	R.	P.
2	Wadipolakumbura	2	2	5
4j	Kahatagaswattehena	2	0	0
5	Kandearawa (T. P. 238,719)	0	1	7
10d	Hapugahakumburepatana	1	2	9
10e	Dodangasgodahena (T. P. 238,722)	0	0	27
10f	Pilawahena	2	2	32
10g	Batalahena (T. P. 244,791)	2	1	38
12	Boragahamada-arawa (T. P. 238,723)	0	0	20
18	Lindagawa-arawa	0	0	25
19a	Kumburegedaragawahena (T. P. 244,792)	1	0	3
20	Radawakumbura, &c.	8	3	20
21a	Dorakadakumburewatta	0	3	27
26	Ilukwattearawa	0	3	20
34i	Oyatennehena (T. P. 244,794)	1	0	12
34j	Do. (T. P. 244,795)	0	3	26
34o	Dodangasgodahena	1	2	22
37	Kosgahamankadawatta	1	2	3
38	Kosgahamankadakumbura	2	0	0
39	Kendagaha-arawa (T. P. 244,888)	0	3	0
39a	Kuppayamearawa	0	0	30
40	Watagodapelwadiya	2	1	17
41	Kirimonagoda-arawa	5	1	18
42	Galgodaella, &c.	6	3	22
43	Galgodawelahena	1	0	35
44a	Delungaha-arawehena	2	0	35
45	Badullagastennekumbura	0	3	20
47	Kumburewatta	5	2	15
47a	Kumburegedarawatta	0	2	0
48	Pambewewakumbura	3	0	34
49	Delungaha-arawa, Kandearawa, &c.	3	1	6
50	Huriyagodakumbura	0	2	20
78a	Galwattiyawattehena (T. P. 238,689)	2	2	10
78b	Kapallewatta	0	1	22
79b	Beddearawa (T. P. 244,890)	0	3	25
82	Kitulattehela-arawa (T. P. 244,809)	0	1	15
82a	Do.	0	1	3
84	Himbiliyagasarawa	0	2	24
85	Rambawewa-arawa (T. P. 238,780)	0	1	25
92	Webeddekumbura	0	3	20
93	Galpotagawa-arawa <i>alias</i> Bombugahamada-arawa (T. P. 238,783)	0	3	25
94	Huriyagodakumbura (T. P. 243,532)	1	2	14
T. P. 179,219	Himbiliyakotapatana	4	3	25
T. P. 183,462	Aliambakeleaswedduma-arawa	0	3	10
T. P. 183,986	Aliambakele	1	1	27
T. P. 184,605	Godunenipota	0	0	8
T. P. 184,606	Do.	0	1	4
T. P. 184,607	Do.	0	0	37
4i	Hapugahagawahena	3	3	0
4k	Do.	0	3	25
6	Kandearawewatta, Kitularawewatta, Bakinigaha- arawewatta, Paulamullegedarawatta	10	0	9
6a	Ilukaraweamunewatta	1	0	0
6b	Kosgaha-arawehena	0	2	32
6c	Do.	0	2	16
6d	Kosgaha-arawewatta, &c.	4	0	18
7	Kitularawa	0	2	20
8	Kandearawa	3	0	5
9	Kandearawepaula <i>alias</i> Purudiya-arawa	0	0	20
27	Batuwita, Kahatagaswatta, Egodawelakumbure- gedarawatta, Itteluhanegedarawatta, &c.	8	1	14
A 27a	Ellenpallekonahena	0	2	30
27b	Kawadubotennehena	0	3	26
28a	Bakinigaha-arawehena	1	1	32
28c	Kawadubotennehena	1	0	20
28d	Kawadubotennehena (T. P. 244,793)	2	0	26
30b	Huriyahelapatana <i>alias</i> Akula-arawehena	1	0	32
31	Ambalankapallearawa (T. P. 239,725)	0	1	12
32	Akula-arawa, Hinagaha-arawa, Medakumbura, Maha- kumbura, Hedillakumbura <i>alias</i> Hinnarangollekum- bura, Etikitiarawa, Nelligaha-arawa, Bakinigaha- arawa, Kosgahaahnearawa, Ilukarawa	29	1	0
33	Keenagaha-arawewatta, Migahagedarawatta, Goda- watta, Nahapatawatta, Alawatugodawatta, Maha- kumburewatta, Heennarangollewatta	13	0	35

Lot.	Name of Land.	Extent.		
		A.	R.	P.
33a	Alawattegodawatta <i>alias</i> Karalagaswatta	1	0	0
33b	Lindagawawatta	0	3	4
33c	Lindagawawattehena	0	2	16
33f	Bogahawatta	0	1	22
34a	Atikitiarawehena	0	3	10
34b	Do.	1	1	30
34c	Alawatugodahena	2	1	32
34e	Alawatugedarahena	0	2	0
34g	Galpattiyaoyatennehena	1	3	10
35a	Galpatiyawatta	1	0	22
10c	Kawadubotennehena	0	3	27
14	Vettegelindakumbura	1	3	20
15	Maragasollekumbura	0	2	2
16	Karandagahapitiyowatta	8	2	10
16h	Pahalagodawatta	3	2	32
16i	Hirnbiliyagahawatta	3	1	15
17	Puhulkolatennekumbura, Udamullekumbura, Godat- tarekumbura, Ambagahakumbura, Dunugegas- arawa, Linda-arawa, Narangahawattekumbura	8	3	0
22a	Dunugasarawehena	0	3	16
34p	Welipissowatta	0	2	28
34q	Beddearawehena (T. P. 244,796)	0	3	2
34r	Ampitittenepatana (T. P. 245,210)	2	0	30
34v	Ampititenna (T. P. 245,839)	0	1	8
51	Paliyakumbura	0	0	27
53	Linda-arawa <i>alias</i> Bodelinda-arawa (T. P. 244,887)	0	2	8
54	Lunuattewatta (T. P. 244,889)	0	1	28
57b	Banakiyana-arawepurana	0	0	35
58	Do.	0	1	26
59	Ulpotakumbura-arawa	0	1	4
60a	Dodangaswatta	0	2	10
61	Liyangahakumburewatta, Udatennewatta, Dunuge- gollearawehena, Ulpotakumburehena, Ilukwatte- hena, Dodangaswatta	6	1	27
61b	Liyangahakumburehena (T. P. 238,832)	0	2	20
61c	Ulpotehena (T. P. 238,832)	1	0	10
61e	Ilukwatta	1	3	35
61f	Wewanagalahena	1	0	0
62	Ulpotakumbura, Liyangahatennekumbura, Liyan- gahakele, Dandelmahakumbura, Dambagaha-arawa, Banakiyana-arawa, Gedara-arawa, Egodakovilakum- bura, Kovilakumbura, Pinarawekumbura	39	2	20
63	Totapolawatta <i>alias</i> Ampitigodawatta	0	3	23
63a	Ellepithahena	0	0	35
63b	Do.	0	1	0
63c	Do.	0	3	0
63d	Ambagahawattehena	0	3	10
63e	Bogaha-arawewatta	2	0	0
63f	Bogaha-arawehena	0	3	5
63g	Lunukotagawahena	1	0	5
63h	Ampitigoda	1	3	30
65	Paluwatta	1	0	6
65a	Paluwattehena <i>alias</i> Kovilkumburehena	0	2	2
66	Udulpotttekumbura	0	3	35
67a	Kovilakumburehena (T. P. 245,211)	2	1	0
67b	Do.	0	3	14
67c	Do.	1	0	0
68	Neruhelligawawatta, Dunwatta, Pinarawewatta, Ge- darawatta, Godewatta, Peelagawawatta, Mailagaha- pitiyewatta, Mailagahapitiya, Hapugahamullewatta	9	2	0
68a	Bibiliyagedarawatta	0	3	33
68b	Idanegedarawatta	1	2	22
68c	Gamagedarawatta	1	2	36
68d	Pinarawehena	1	2	15
68e	Kosgahakumburewatta	1	2	22
68f	Siyambalagahahena (T. P. 243,531)	2	1	20
68g	Siyambalagahawatta	0	2	0
68h	Landekumburewatta <i>alias</i> Masangedarawatta	1	1	27
68h1	Godawatta	0	2	33
68k	Hapugahamullehena	1	0	38
68l	Ulpotakumburealutgedarawatta, &c.	5	0	2
68m	Ulpotakumburehena	1	0	8
68n	Millagahapitiya	3	3	32
68o	Hapugahamullehena	2	0	10
68p	Galtunagawahena	2	0	20
68q	Hapuketiyehena (T. P. 238,834)	1	0	15

Lot.	Name of Land.	Extent.		
		A.	R.	P.
68r	Hapuketiyehena <i>alias</i> Tolbedda estate (T. P. 238,835)	0	2	0
68s	Hapuketiyehena (T. P. 238,687)	0	2	3
68t	Hapuketiyewatta	0	3	32
68u	Hapuketiyehena (T. P. 238,688)	1	1	36
68v	Alutgodarahena	0	3	20
68w	Alutgodarakele (T. P. 244,799)	0	3	0
68x	Hapugahamullohena (T. P. 244,798)	0	3	2
69	Alubogollekumbura, Hapugahamulla	5	0	25
70	Purugedarawatta <i>alias</i> Guruwawatta, Elwatta	3	0	17
70a	Purugedarahena	0	3	38
71a	Galgedarahena	0	2	2
71b	Do.	2	1	0
71c	Galagedarawatta	1	0	12
71d	Medakumburehena	1	0	0
71e	Ampitenna	3	3	15
71f	Dimbulgahawatta	0	3	24
71g	Dimbulgahawattehena	1	2	20
71h	Kohila-arawewatta	0	1	26
71i	Hapugasgommanahena (T. P. 244,800)	1	1	30
71j	Kalatiyagommanawatta	0	2	38
71k	Hapugasgommanahena (T. P. 244,802)	1	2	20
71l	Dikkolagedarawatta	1	0	20
71m	Hapugasgommanahena (T. P. 244,803)	2	0	8
72	Wepahalakumbura, Beddearawa, Medakumbura	15	2	36
73a	Pahaliyakumburewatta	0	2	12
73b	Pahaliyakumburehena	0	3	26
73c	Ilukwattehena	0	3	20
73d	Do.	1	2	14
73e	Egodawatta	0	2	18
73f	Kaluwawatta	1	0	10
74	Gedara-arawa	1	0	30
75	Beddekumburewatta, Iddikkasearawewatta	3	0	34
76	Puwakgasgodahena (T. P. 244,804)	2	1	2
76a	Puwakgasgodawatta	0	2	11
76b	Do.	0	1	22
77	Uda-araweaswedduna, Uda-arawa, Paragastenne-arawa, Kosgaha-arawa, Aswedduma	30	1	10
78	Kapallewatta, Batalawattogedarawatta	14	0	7
78d	Galwetiyawattekotuwa	0	1	10
78e	Paragastennehena	3	2	30
78h	Peelagawahena	2	1	35
78i	Peelagoda-arawa	0	0	20
79a	Hapugasgommana (T. P. 244,806)	1	2	32
79c	Uda-arawa (T. P. 238,690)	0	3	6
79d	Uda-arawa (T. P. 238,691)	0	3	0
79e	Batalawattogedarahena	0	0	6
79f	Rana-arawawatta	0	0	30
79g	Batalawattehena	0	1	20
79h	Ulpothapahaliyawatta	0	1	17
79m	Kiriwanagalpissehena	1	0	0
79o	Nelligaha-arawehena, &c.	1	0	34
80a	Udagedarahena (T. P. 244,807)	1	0	22
80b	Beddekumburearawa (T. P. 244,891)	0	1	20
80c	Do.	0	0	29
80d	Beddekumburehena (T. P. 244,808)	2	0	27
83	Bulugahawatta <i>alias</i> Ellearawewatta	13	1	15
10a	Liyangahatenna <i>alias</i> Dibedda (T. P. 224,091)	51	2	32
79k	Kendagahabeddahena (T. P. 245,838)	1	0	32
79l	Kiriwanagalpissehena	3	0	8
79n	Kiriwanagalpissehena (T. P. 244,805)	0	3	3
91	Webeddakumbura	1	1	14
T.P. 180,059	Dambagawahena	73	2	0
T.P. 180,060	Dikbeddakele	12	2	0
T.P. 180,061	Dambagawa-arawa	0	0	31
T.P. 180,062	Ensalgommana	1	1	9
T.P. 180,063	Do.	0	0	30
T.P. 180,064	Do.	1	0	18
T.P. 180,065	Ensalgommanahena	0	1	25
T.P. 180,066	Ensalgommana	1	1	0
		600	1	25

Field sheets M 23—24, 31—32, M 39—40, 47—48, M 17—18, 25—26, & M 33—34, 41—42

Surveyor-General's Office,
Colombo, April 20, 1909.

Uva S. O. 1,307

J. B. M. RIDOUT,
for Acting Surveyor-General.

**Order under Section 2 of "The Waste Lands Ordinances of 1897, 1899, 1900, and 1903,"
declaring Lands to be Crown Property.**

In the matter of the lands commonly called or known as Nikoladeniya, Katuwanayagehenadeniya, Porakatuwehena, Nispaladeniya, and Kirindadeniyahena, situate in the village of Bengamuwa, in the Morawak korale of the Matara District, in the Southern Province, and of "The Waste Lands Ordinances, 1897, 1899, 1900, and 1903."

THE notice required by section 1 of "The Waste Lands Ordinances, 1897, 1899, 1900, and 1903," having been duly published in manner prescribed by that section in respect of the above-named lands (*vide* Notice No. 3,334), and no claim having been made to the said lands or to any interest therein within the period of three months from the date specified in the said notice, I, William Loring Kindersley, Assistant Government Agent, Matara, under and by virtue of the powers vested in me in that behalf by section 2 of the said Ordinances, do hereby on October 28, 1909, order and declare that the said lands, as more fully described herein below, situate in the village of Bengamuwa, in the Morawak korale of the Matara District, in the Southern Province, and shown as lots 4, 17, 88, 90, and 220 in preliminary plan 18 and in the annexed diagrams, and containing in extent about 2 acres 2 roods and 35 perches, are the property of the Crown.

Description of the Lands referred to.

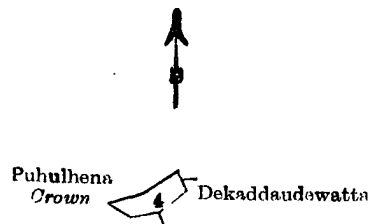
The following lots situated in the village of Bengamuwa, in the Morawak korale of the Matara District, in the Southern Province, as described in the annexed diagrams:—

I.

Preliminary plan 18.

Lot.	Name of Land.	Extent.		
		A.	R.	P.
4	Nikoladeniya	0	1	10

and bounded as follows: on the north by Puhulhena declared Crown; on the east by Puhulhena declared Crown, and Dekatdandewatta claimed by Manamperige Heen Appu and others; on the south by Dekatdandewatta claimed by Manamperige Heen Appu and others, and Puhulhena declared Crown; and on the west by Puhulhena declared Crown.



Scale of 8 Chains to an Inch.

Situation: Bengamuwa village in Morawak korale of Matara District.

Preliminary plan 18.

Lot.	Name of Land.	Extent.		
		A.	R.	P.
4	Nikoladeniya	0	1	10
Field sheet O 15 4—12				

Surveyor-General's Office,
Colombo, August 19, 1908.

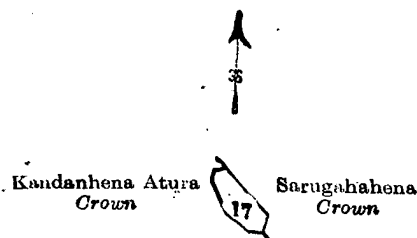
J. B. M. RIDOUT,
for Acting Surveyor-General.

II.

Preliminary plan 18.

Lot.	Name of Land.	Extent.		
		A.	R.	P.
17	Katuwanayagehenadeniya	0	1	3

and bounded as follows: on the north by Kandanhena-atura declared Crown; on the east by Sarugahahena declared Crown; and on the south and west by Kandanhena-atura declared Crown.



Scale of 8 Chains to an Inch.

Situation : Bengamuwa village in Morawak korale of Matara District.

Preliminary plan 18.

Lot.	Name of Land.	Extent. A. R. P.
17	Katuwanayagehenadeniya	0 1 3

Field sheet O 15
20—28

Surveyor-General's Office,
Colombo, August 19, 1908.

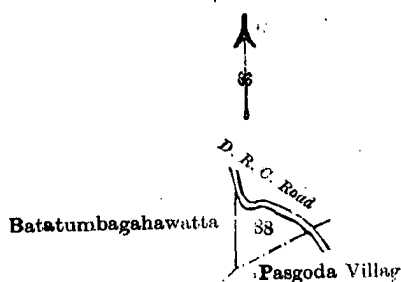
J. B. M. RIDOUT,
for Acting Surveyor-General.

III.

Preliminary plan 18.

Lot.	Name of Land.	Extent. A. R. P.
88	Parakatuwehena	0 1 26

and bounded as follows : on the north and east by the District Road Committee road ; on the south by the village limit of Pasgoda ; and on the west by Batatumbagahawatta claimed by Karunachige Asiriya.



Scale of 8 Chains to an Inch.

Situation : Bengamuwa village in Morawak korale of Matara District.

Preliminary plan 18.

Lot.	Name of Land.	Extent. A. R. P.
88	Parakatuwehena	0 1 26

Field sheet O 15
20—28

Surveyor-General's Office,
Colombo, August 19, 1908.

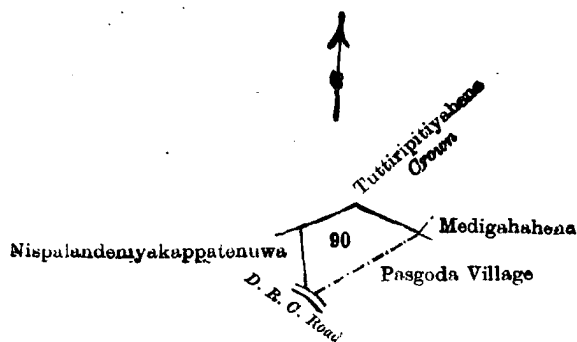
J. B. M. RIDOUT,
for Acting Surveyor-General.

IV.

Preliminary plan 18.

Lot.	Name of Land.	Extent. A. R. P.
90	Nispalardeniya	0 3 36

and bounded as follows : on the north by Tuttiripityahena declared Crown ; on the east by Tuttiripityahena declared Crown and Medigahahena ; on the south by the village limit of Pasgoda and the District Road Committee road ; and on the west by Nispalardeniyakapatenuwa claimed by Charles William Ratnayaka.



Scale of 8 Chains to an Inch.

Situation : Bengamuwa village in Morawak korale of Matara District.

Preliminary plan 18.

Lot.	Name of Land.	Extent.	
		A.	R. P.
90	Nispalandeniya	0	3 36

Field sheet O ¹⁵_{20—28}

Surveyor-General's Office,
Colombo, August 19, 1908.

J. B. M. RIDOUT,
for Acting Surveyor-General.

V.

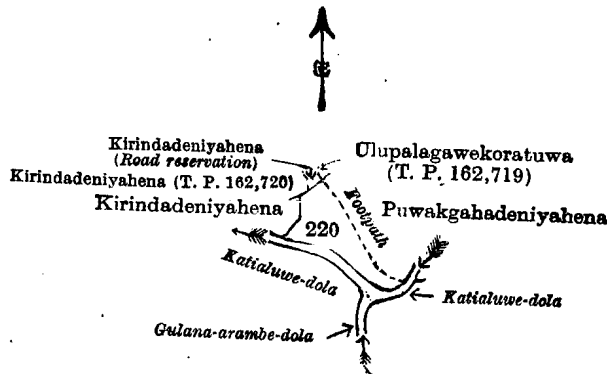
Preliminary plan 18.

Lot.	Name of Land.	Extent.	
		A.	R. P.
220	Kirindadeniyahena	0	3 0

and bounded as follows : on the north by Kirindadeniyahena (T. P. 162,720), Kirindadeniyahena road reservation, and Utupalagawakoratuwa (T. P. 162,719) claimed by Kariwilakandegge Appu and others ; on the east by a footpath and Puwakgahadeniyahena claimed by Kariwilakandegge Appu ; on the south by Katialuwedola ; and on the west by Kirindadeniyahena claimed by Mallika Arachchige Arnolis.

Matara Kachcheri,
October 28, 1909.

W. L. KINDERSLEY,
Assistant Government Agent.



Scale of 8 Chains to an Inch.

Situation : Bengamuwa village in Morawak korale of Matara District.

Preliminary plan 18.

Lot.	Name of Land.	Extent.	
		A.	R. P.
220	Kirindadeniyahena	0	3 0

Field sheet O ¹⁵_{4—12}

Surveyor-General's Office,
Colombo, August 19, 1908.

J. B. M. RIDOUT,
for Acting Surveyor-General.