



# Ceylon Government Gazette

Published by Authority.

No. 6,346 — FRIDAY, DECEMBER 17, 1909.

PART I.—General: Minutes, Proclamations, Appointments, and General Government Notifications.

PART II.—Legal and Judicial.

PART III.—Provincial Administration.

PART IV.—Land Settlement.

PART V.—Mercantile, Marine, Municipal, Local, &c.

*Separate paging is given to each Part in order that it may be filed separately.*

## Part IV.—Land Settlement.

	PAGE		PAGE
Preliminary Notices .. .. .	1789	Final Orders .. .. .	1805

### PRELIMINARY NOTICES.

#### Notice under "The Waste Lands Ordinances of 1897, 1899, 1900, and 1903."

TAKE notice that unless within three months from December 17, 1909, the persons, if any, who claim any interest in the lands hereinafter mentioned or in any one or more of such lands make claim in person or in writing to the said lands or any of them or to some interest therein to H. O. Fox, Esq., Special Officer appointed under section 28 of "The Waste Lands Ordinances, 1897, 1899, 1900, and 1903," at his office at Fort, Colombo :

Such Special Officer, in pursuance of the powers vested in him by the said Ordinances, will declare by writing under his hand that the said lands or such of them, as to which no claim has been made, are the property of the Crown.

H. O. Fox,  
Special Officer.

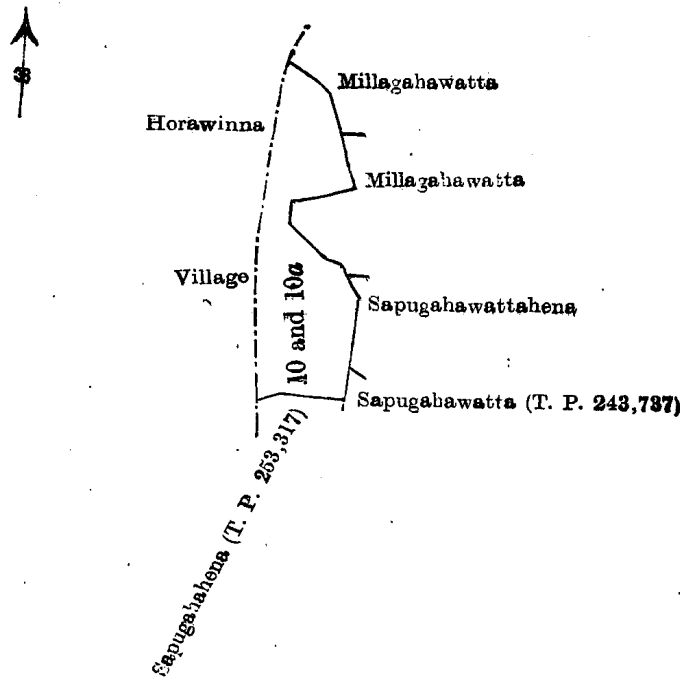
#### *Description of the Lands referred to.*

The following lots situated in the village of Ihalabukandeyaya, in the West Giruwa pattu of the Hambantota District, in the Southern Province, as described in the annexed diagram :—

#### Preliminary plan 141.

Lot.	Name of Land.			Extent.		
				A.	R.	P.
10 ..	Millagahawattehena ..	..	..	2	0	20
10a ..	Sapugahawattehena ..	..	..	1	3	22
				4	0	2

and bounded as follows : on the north by Millagahawatta claimed by Amudamana-arachchige Don Carolis, Vel-Vidane ; on the east by Millagahawatta claimed by Amudamana-arachchige Don Carolis, Vel-Vidane, Sapugahawattehena claimed by Amudamana-arachchige Don Andris, Sapugahawatta sold by the Crown (T. P. 243,737) ; on the south by Sapugahawatta sold by the Crown (T. P. 253,317) ; on the west by the village limit of Horawinna.



Scale of 8 Chains to an Inch.

Situation : Ihlabukandeyaya village in West Giruwa pattu of Hambantota District.

Preliminary plan 141.

Lot.	Name of Land.	Extent.		
		A.	R.	P.
10 ..	Millagahawattahena ..	2	0	20
10a ..	Sapugahawattahena ..	1	3	22
		<hr/>	<hr/>	<hr/>
		4	0	42

Field sheet 15  
24—32

Surveyor-General's Office,  
Colombo, November 23, 1909.  
3,651

J. B. M. RIDOUT,  
for Surveyor-General.  
Hambantota S. O. 99—1909

**Notice under "The Waste Lands Ordinances of 1897, 1899, 1900, and 1903."**

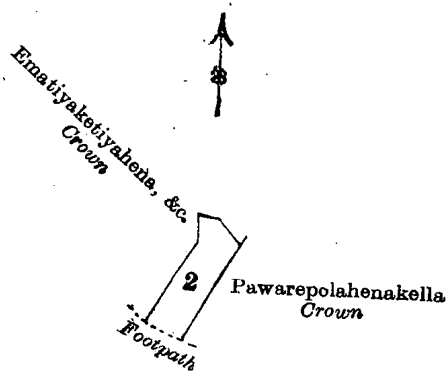
TAKE notice that unless within three months from December 17, 1909, the persons, if any, who claim any interest in the land hereinafter mentioned make claim in person or in writing to the said land or to some interest therein to J. M. Davies, Esq., Special Officer appointed under section 28 of "The Waste Lands Ordinances, 1897, 1899, 1900, and 1903," at his office at Fort, Colombo :

Such Special Officer, in pursuance of the powers vested in him by the said Ordinances, will declare by writing under his hand that the land, to which no claim has been made, is the property of the Crown.

J. M. DAVIES,  
Special Officer.

*Description of the Land referred to.*

The land commonly called or known as Pawarapolahenewatta, situated in the village of Darametiara, in the West Giruwa pattu of the Hambantota District, in the Southern Province, containing in extent 3 roods and 5 perches, shown as lot 2 in preliminary plan 201 and in the annexed diagram, and bounded as follows : on the north by Ematiyaketiyaehena, &c., declared to be Crown property under the Waste Lands Ordinances ; on the east by Pawarapolahenekella declared to be Crown property under the Waste Lands Ordinances ; on the south by a footpath ; on the west by Ematiyaketiyaehena, &c., declared to be Crown property under the Waste Lands Ordinances.



Scale of 8 Chains to an Inch.

Situation : Darametiara village in West Giruwa pattu of Hambantota District.

Preliminary plan 201.

Lot.	Name of Land.	Extent.		
		A.	R.	P.
2	Pawarapolahenawatta	0	3	5

Field sheet O 15  
8—16Surveyor-General's Office,  
Colombo, November 20, 1909.  
3,652J. B. M. RIDOUT,  
for Surveyor-General.  
Hambantota S. O. 100—1909

## Notice under "The Waste Lands Ordinances of 1897, 1899, 1900, and 1903."

TAKE notice that unless within three months from December 17, 1909, the persons, if any, who claim any interest in the lands hereinafter mentioned or in any one or more of such lands make claim in person or in writing to the said lands or any of them or to some interest therein to N. A. Hampton, Esq., Special Officer appointed under section 28 of "The Waste Lands Ordinances, 1897, 1899, 1900, and 1903," at his office at Fort, Colombo.

Such Special Officer, in pursuance of the powers vested in him by the said Ordinances, will declare by writing under his hand that the said lands or such of them, as to which no claim has been made, are the property of the Crown.

N. A. HAMPTON,  
Special Officer.*Description of the Lands referred to.*

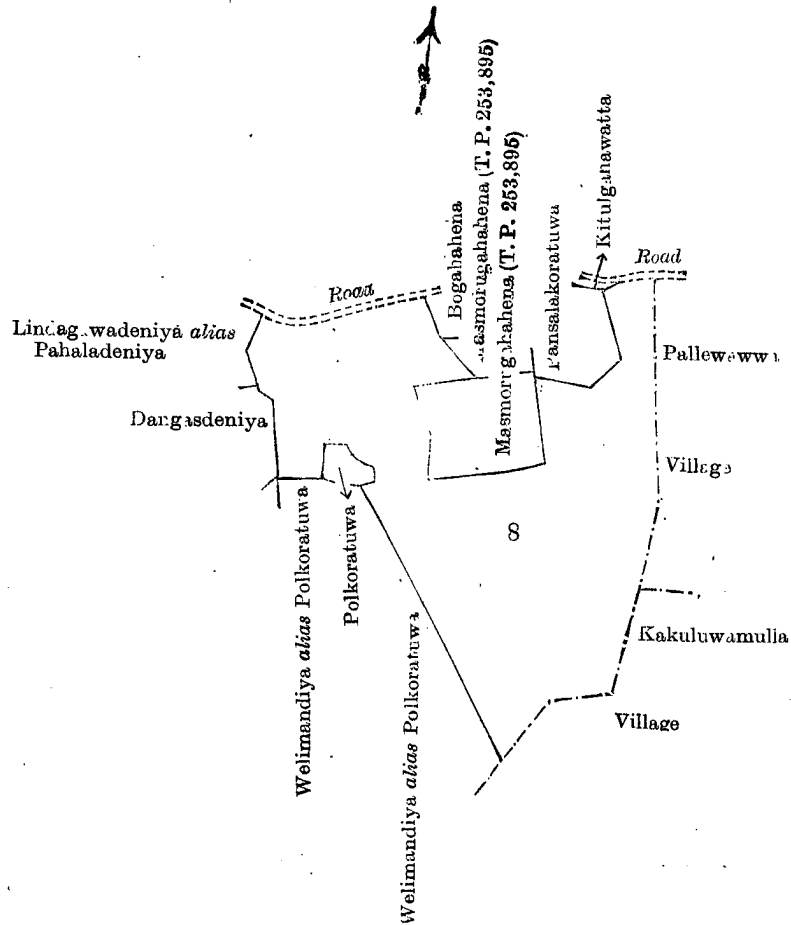
The following lots situated in the village of Yatigala, in the West Giruwa pattu of the Hambantota District, in the Southern Province, as described in the annexed diagrams:—

## I.

Preliminary plan 268.

Lot.	Name of Land.	Extent.		
		A.	R.	P.
8	Kajugahakoratuwa, Polkoratuwa, Muttettuwahena, Walawwemuttettuwahena, Pansalekoratuwa, Dunumadalagahahena, Galkoratuwa, Kiriwanehena	17	1	5

and bounded as follows : on the north by a road, Bogahahena claimed by Samarasinghe Don Davith, Masmorugahahena claimed by ditto (T. P. 253,895), Pansalakoratuwa claimed by Wijetunge Babunhamy and others, Kitulgahawatta claimed by Samarasinghe Loku Appu and others, a road ; on the east by the village limit of Pallewawwa and the village limit of Kakuluwamulla ; on the south by the village limit of Kakuluwamulla, Welimandiya *alias* Polkoratuwa claimed by Epita Kaduwagamage Don Deonis Appuhamy and others, Polkoratuwa claimed by ditto, Welimandiya *alias* Polkoratuwa claimed by ditto ; on the west by Dangasdeniya claimed by Don Carolis Kalatunga and others, Lindagawadeniya *alias* Pahaladeniya claimed by ditto.



Scale of 8 Chains to an Inch.

Situation : Yatigala village in West Giruwa pattu of Hambantota District.

Preliminary plan 268.

Lot.	Name of Land.	Extent. A. R. P.
8	Kajugahakoratuwa, Polkoratuwa, Muttettuwahena, Walawwemuttettuwahena, Pansalekoratuwa, Dunumadalagahahena, Galkoratuwa, Kiriwanehena	17 1 5

Field sheets O 20 24-32 & O 20 40-48

Surveyor-General's Office,  
Colombo, September 30, 1909.

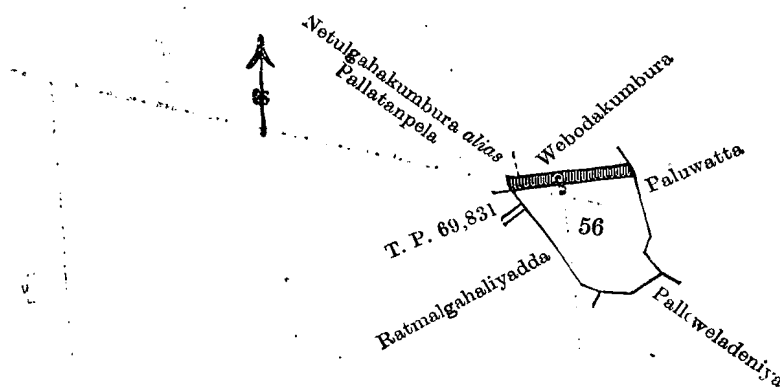
J. B. M. RIDOUT,  
for Surveyor-General.

II.

Preliminary plan 268.

Lot.	Name of Land.	Extent. A. R. P.
56	Kongahawewa (tank)	2 0 24

and bounded as follows : on the north by Netulgahakumbura *alias* Palletunpela claimed by Samarasinge Don Davith and others, Webodakumbura claimed by Liyanapatiranage Don Elias and others ; on the east by Paluwatta claimed by Wanniarachchige Lokuhamy ; on the south by Palleweladeniya claimed by Padagala Jotiratne Terunnanse, Ratmalgahaliyadda claimed by Giruwage Don Peneris ; on the west by Ratmalgahaliyadda claimed by Giruwage Don Peneris, T. P. 69,831, Netulgahakumbura *alias* Palletunpela claimed by Samarasinge Don Davith and others.



Scale of 8 Chains to an Inch.

Situation: Yatigala village in West Giruwa pattu of Hambantota District.

Preliminary plan 268.

Lot.	Name of Land.	Extent. A. R. P.
56	Kongahawewa (tank)	2 0 24

Field sheet O 20  
40—48

Surveyor-General's Office,  
Colombo, September 30, 1909.  
3,653

J. B. M. RIDOUT,  
for Surveyor-General.  
Hambantota S. O. 101—1909

**Notice under "The Waste Lands Ordinances of 1897, 1899, 1900, and 1903."**

TAKE notice that unless within three months from December 17, 1909, the persons, if any, who claim any interest in the lands hereinafter mentioned or in any one or more of such lands make claim in person or in writing to the said lands or any of them or to some interest therein to H. O. Fox, Esq., Special Officer appointed under section 28 of "The Waste Lands Ordinances, 1897, 1899, 1900, and 1903," at his office at Fort, Colombo:

Such Special Officer, in pursuance of the powers vested in him by the said Ordinances, will declare by writing under his hand that the said lands or such of them, as to which no claim has been made, are the property of the Crown.

H. O. Fox,  
Special Officer.

*Description of the Lands referred to.*

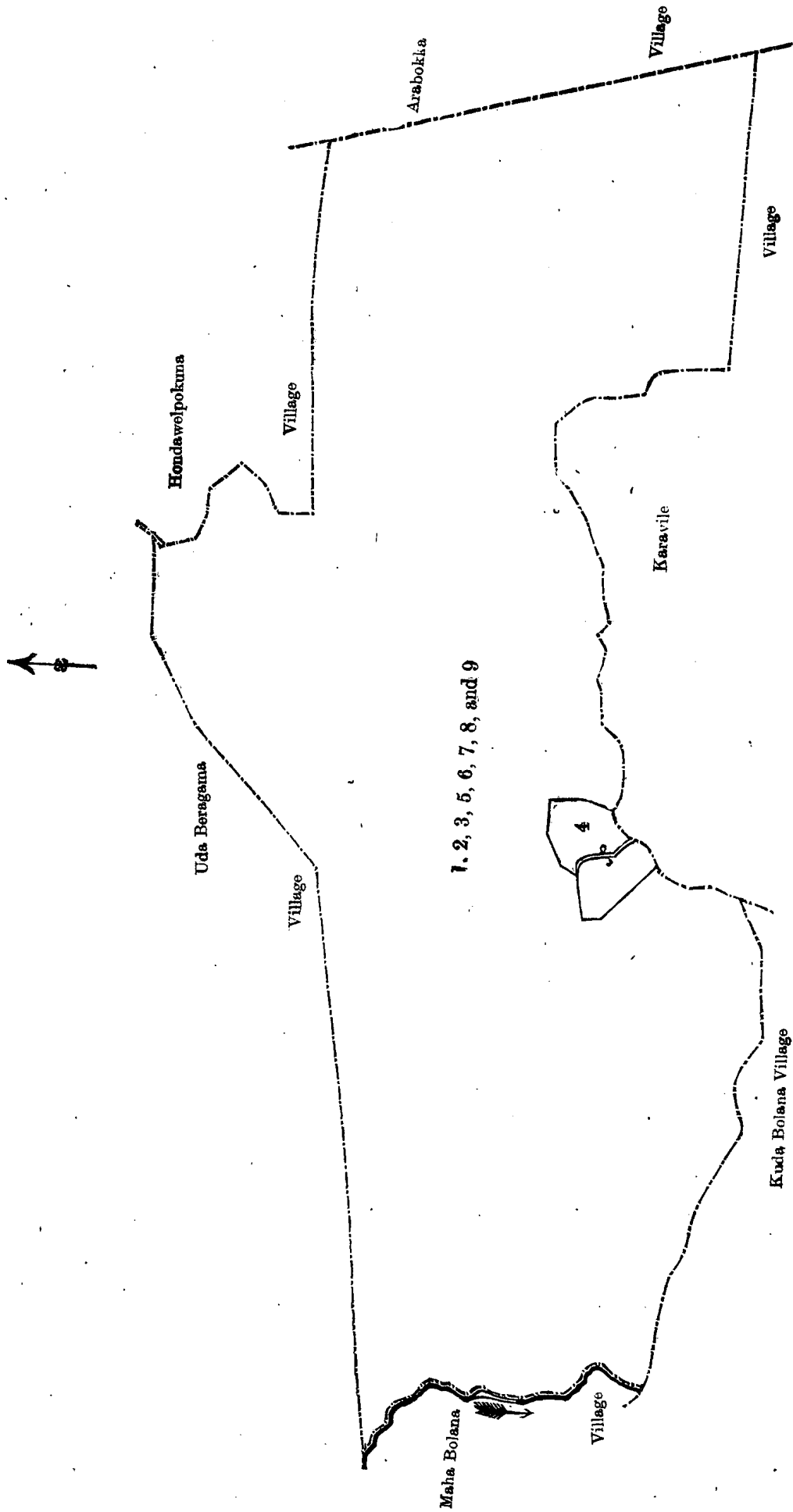
The following lots situated in the village of Palle Beragama, in the Magam pattu of the Hambantota District, in the Southern Province, as described in the annexed diagram:—

Lot.	Name of Land.	Extent. A. R. P.
1	Kahaperanagahahenyaya, Inginiyangahapanguwa, Kurundugahahenyaya, Hakurumullelanda, Palle Beragamabedda, Galawiladagoba, Kihilimullebedda, &c.	392 0 0
2	Beragamawila, Hakurumullewilkella, Hunumullekumbura, Pattiyakumbura, Siyambalagahakumbura, Julgahakumbura, Lunuwaranagahakumbura, Wanniyagodellekumbura, Malittangahakumbura, Angahakumbureirikonda, Angahakumbura, Welikum-bura, Debaragahakumbura, Munupeliya, Berawamullekumbura	224 2 28
3	Helambagahakele, Hunnamullelanda	53 0 25
5	Palleberagamakele, Palleberagamamukalana	790 2 0
6	Palleberagamabedda, Pansalalanda, Inginiyangahaland, Weherelanda, Hatteyaya, Maharotelanda, Beragamawilebeddawetiya, Weltudawebedda, &c.	687 3 0
7	Road	1 3 22
8	Do.	2 2 8
9	Footpath	0 0 32
		<u>2,152 2 35</u>

and bounded as follows: on the north by the village limit of Uda Beragama, the village limit of Hondawelpokuna; on the east by the village limit of Arabokka; on the south by the village limit of Karavile, the village limit of Kuda Bolana; on the west by the village limit of Maha Bolana.

NOTE.—The following lot lying within the above boundaries is excluded from this notice, and its area of 29 acres 3 roods and 25 perches is not included in the acreage of 2,152 acres 2 roods and 35 perches given above:—

Lot.	Name of Land.	Extent. A. R. P.
4	Palle Beragamagangoda, &c.	29 3 25



Scale of 32 Chains to an Inch.

Situation : Palle Beragama village in Magam pattu of Hambantota District.

Preliminary plan 520.

Lot.	Name of Land.	Extent.		
		A.	R.	P.
1 ..	Kahaperanagahenyaya, Inginiyanghapanguwa, Kurundugahahenyaya, Hakurumullelanda, Palle Beragamabedda, Galawiladagoba, Mihilimullebedda, &c. ..	392	0	0
2 ..	Beragamawila, Hakurumullewilkella, Hunumullekumbura, Pattiyakumbura, Siyambalagahakumbura, Julgahakumbura, Lunuwaranagahakumbura, Wananiyagodellekumbura, Malittangahakumbura, Angahakumbureirikonda, Angahakumbura, Welikum-bura, Debaragahakumbura, Munupeliya, Berawa-mullekumbura ..	224	2	28
3 ..	Helambagahakele, Hunnamullelanda ..	53	0	25
5 ..	Palleberagamakele, Palleberagamamukalana ..	790	2	0
6 ..	Palleberagamabedda, Pansalalanda, Inginiyangah-landa, Weherelanda, Hatteyaya, Maharotelanda, Beragamawilebeddawetiya, Weltudawebedda, &c. ..	687	3	0
7 ..	Road ..	1	3	22
8 ..	Do. ..	2	2	8
9 ..	Footpath ..	0	0	32
		<b>2,152</b>	<b>2</b>	<b>35</b>

*Lot excluded.*

4 ..	Palle Beragamagangoda, &c. ..	29	3	25
------	-------------------------------	----	---	----

Field sheets : village plan P <sup>17</sup> 5—6, 13—14 & P <sup>17</sup> 7—8, 15—16

Surveyor-General's Office,  
Colombo, November 22, 1909.  
3,654

J. B. M. RIDOUT,  
for Surveyor-General.  
Hambantota S. O. 102—1909

**Notice under "The Waste Lands Ordinances of 1897, 1899, 1900, and 1903."**

TAKE notice that unless within three months from December 17, 1909, the persons, if any, who claim any interest in the lands hereinafter mentioned or in any one or more of such lands or to some interest therein make claim in person or in writing to the said lands or any of them or to some interest therein to J. M. Davies, Esq., Special Officer appointed under section 28 of "The Waste Lands Ordinances, 1897, 1899, 1900, and 1903," at his office at Fort, Colombo :

Such Special Officer, in pursuance of the powers vested in him by the said Ordinances, will declare by writing under his hand that the said lands or such of them, as to which no claim has been made, are the property of the Crown.

J. M. DAVIES,  
Special Officer.

*Description of the Lands referred to.*

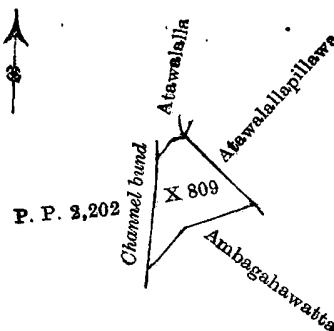
The following lots situated in the village of Madimulla, in the Ihalawisideke korale of the Hiriyala hatpattu of the Kurunegala District, in the North-Western Province, as described in the annexed diagrams :—

I.

Preliminary plan 1,856.

Lot.	Name of Land.	Extent.		
		A.	R.	P.
X 809 ..	Atawalallapillewa ..	0	1	6

and bounded as follows : on the north by Atawalalla claimed by Appuhamy ; on the east by Atawalallepillewa claimed by Punchi Banda and others ; on the south by Ambagahawatta claimed by Dingiri Menika and others ; on the west by a channel bund.



Scale of 4 Chains to an Inch.

Situation : Madimulla village in Ithalawisideke korale of Kurunegala District.

Preliminary plan 1,856.

Lot.	Name of Land.	Extent. A. R. P.
X 809 ..	Atawalallapillewa ..	0 1 6

Surveyor-General's Office,  
Colombo, October 22, 1909.

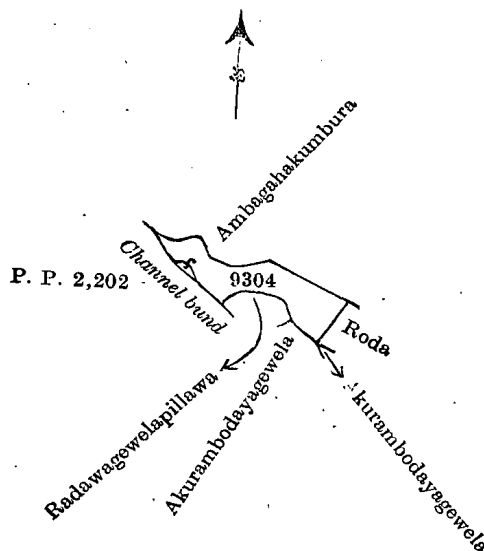
W. C. S. INGLES,  
for Surveyor-General.

II.

Preliminary plan 1,856.

Lot.	Name of Land.	Extent. A. R. P.
9304 ..	Ambagahawatte-ela-amuna (pond)	0 1 2

and bounded as follows : on the north by Ambagahakumbura claimed by Dingiri Menika and others ; on the east by Roda claimed by Ukku Banda and others ; on the south by Akurambodayagewela claimed by Ukku Banda and others, Akurambodayagewela sold by the Crown, Radawagewepillewa claimed by Kiri Banda and others ; on the west by a channel bund.



Scale of 4 Chains to an Inch.

Situation : Madimulla village in Ithalawisideke korale of Kurunegala District.

Preliminary plan 1,856.

Lot.	Name of Land.	Extent. A. R. P.
9304 ..	Ambagahawatta-ela-amuna-(pond)	0 1 2

Surveyor-General's Office,  
Colombo, October 22, 1909.  
3,655

W. C. S. INGLES,  
for Surveyor-General.  
Kurunegala S. O. 88—1909

**Notice under "The Waste Lands Ordinances of 1897, 1899, 1900, and 1903."**

TAKE notice that unless within three months from December 17, 1909, the persons, if any, who claim any interest in the lands hereinafter mentioned or in any one or more of such lands make claim in person or in writing to the said lands or any of them or to some interest therein to J. M. Davies, Esq., Special Officer appointed under section 28 of "The Waste Lands Ordinances, 1897, 1899, 1900, and 1903," at his office at Fort, Colombo :

Such Special Officer, in pursuance of the powers vested in him by the said Ordinances, will declare by writing under his hand that the said lands or such of them, as to which no claim has been made, are the property of the Crown.

J. M. DAVIES,  
Special Officer.

*Description of the Lands referred to.*

The following lots situated in the village of Wedigune, in the Rilpola korale of the Yatikinda division, in the Province of Uva, as described in the annexed diagrams :—

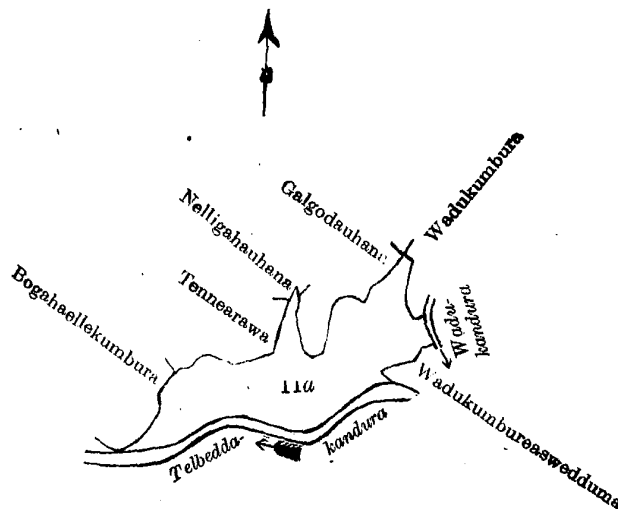
I.

Preliminary plan 170.

Lot.	Name of Land.	Extent. A. R. P.
11a ..	Bogahallehena ..	4 1 4



and bounded as follows : on the north by Tenneerawa claimed by Koonankaragedera Kiripuncha and others, Nelligahauhana claimed by ditto, Galgodauhana claimed by ditto ; on the east by Wadukumbura claimed by Koonankaragedera Kiripuncha and others, the Wadukandura, Wadukumbureaswedduma claimed by Koonankaragedera Kiripuncha ; on the south by the Telbeddakandura ; on the west by Bogahaellekumbura claimed by Koonankaragedera Kiripuncha and others.



Scale of 8 Chains to an Inch.

Situation : Wedigune village in Riipola korale of Badulla District.  
Preliminary plan 170.

Lot.	Name of Land.	Extent. A. R. P.
11a	Bogahaellehena	4 1 4

Field sheet M <sup>7</sup> 40-48

Surveyor-General's Office,  
Colombo, April 8, 1909.

J. B. M. RIDOUT,  
for Acting Surveyor-General.

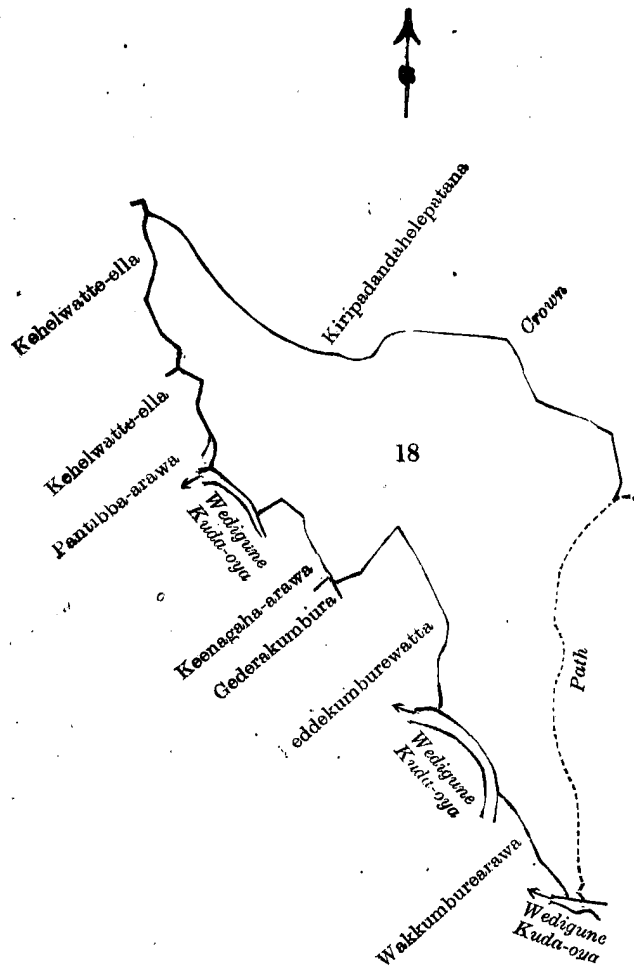
II.

Preliminary plan 170.

Lot.	Name of Land.	Extent. A. R. P.
18	Beddekumburehena	20 0 29

and bounded as follows : on the north by Kiripadandahalepatana claimed by the Crown ; on the east by Kiripadandahalepatana claimed by the Crown, a path ; on the south by the Wedigunekuda-oya, Wakkumburearawa claimed by Telbedda estate, the Wedigune Kuda-oya ; on the west by Beddekumburewatta claimed by Menik Appu, Gederakumbura claimed by Weddekumbure Sende Naide and others, Keenagaha-arawa claimed by Mr. Beattie, the Wedigune Kuda-oya, Pantibba-arawa claimed by Mr. Beattie, Kehelwatte-ella claimed by ditto.

[For Diagram see page 1798.]



Scale of 8 Chains to an Inch.

Situation : Wedigune village in Rilpola korale of Badulla District.

Preliminary plan 170.

Lot.	Name of Land.	Extent. A. R. P.
18	Beddekumburehena	20 0 29

Field sheet M 40-48<sup>7</sup> & 56-64<sup>7</sup>

Surveyor-General's Office,  
Colombo, April 8, 1909.

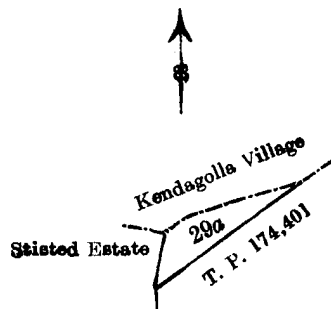
J. B. M. RIDOUT,  
for Acting Surveyor-General.

III.

Preliminary plan 170.

Lot.	Name of Land.	Extent. A. R. P.
29a	Moragollapatana	0 3 7

and bounded as follows : on the north by the village limit of Kendagolla ; on the east and south by T. P. 174,401 ; on the west by Stisted estate sold by the Crown to George Herbert Taylor and others.



Scale of 8 Chains to an Inch.

Situation : Wedigune village in Rilpola korale of Bādulla District.

Preliminary plan 170.		Extent.
Lot.	Name of Land.	A. R. P.
29a ..	Moragollapatana ..	0 3 7

Surveyor-General's Office,  
Colombo, April 8, 1909.

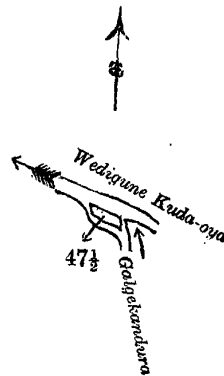
Field sheet M <sup>8</sup> 33-41

J. B. M. RIDOUT,  
for Acting Surveyor-General.

IV.

Preliminary plan 170.		Extent.
Lot.	Name of Land.	A. R. P.
47½ ..	Island ..	0 0 10

and bounded as follows : on the north by the Wedigune Kuda-oya ; on the east, south, and west by the Galgekandura:



Scale of 8 Chains to an Inch.

Situation : Wedigune village in Rilpola korale of Badulla District.

Preliminary plan 170.		Extent.
Lot.	Name of Land.	A. R. P.
47½ ..	Island ..	0 0 10

Surveyor-General's Office,  
Colombo, April 8, 1909.

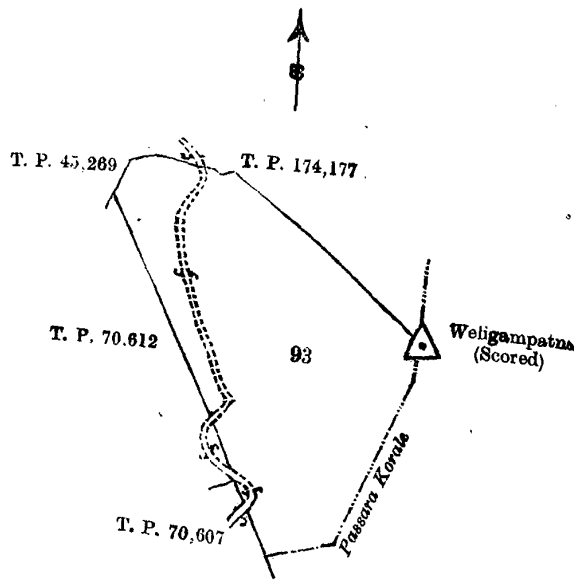
Field sheet M <sup>7</sup> 56-64

J. B. M. RIDOUT,  
for Acting Surveyor-General.

V.

Preliminary plan 170.		Extent.
Lot.	Name of Land.	A. R. P.
93 ..	Veligamapatana <i>alias</i> Welibissepatana ..	13 0 24

and bounded as follows : on the north by T. P. 174,177 ; on the east and south by the boundary of the Passara korale ; on the west by T. Ps. 70,607, 70,612, and 45,269.



Scale of 8 Chains to an Inch.

Situation : Wedigune village in Rilpola korale of Yatikinda division of Badulla District.

Preliminary plan 170.

Lot.	Name of Land.	Extent. A. R. P.
93 ..	Veligamapatana <i>alias</i> Welibissepatana ..	13 0 24

Field sheet : Village plan, section IV., M <sup>8</sup> 49—57

Surveyor-General's Office,  
Colombo, August 16, 1909.

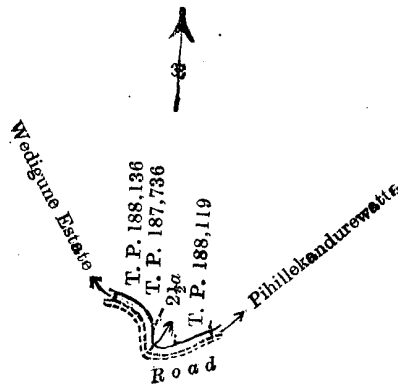
J. B. M. RIDOUT,  
for Surveyor-General.

VI.

Preliminary plan 170.

Lot.	Name of Land.	Extent. A. R. P.
2½a ..	Kongahatenna ..	0 0 21

and bounded as follows : on the north by T. Ps. 188,136, 187,736, and 188,119 ; on the east by Pihillekandurewatta claimed by Kannankatte Kangany ; on the south by a road ; on the west by Wedigunewatta claimed by Mr. C. F. M. Horsford.



Scale of 8 Chains to an Inch.

Situation : Wedigune village in Rilpola korale of Yatikinda division of Badulla District.

Preliminary plan 170.

Lot.	Name of Land.	Extent. A. R. P.
2½a ..	Kongahatenna ..	0 0 21

Field sheet: Village plan, section IV., M <sup>7</sup> 39—40, 47—48, M <sup>7</sup> 55—56, 63—64, M <sup>8</sup> 49—50, 57—58

Surveyor-General's Office,  
Colombo, November 23, 1909.

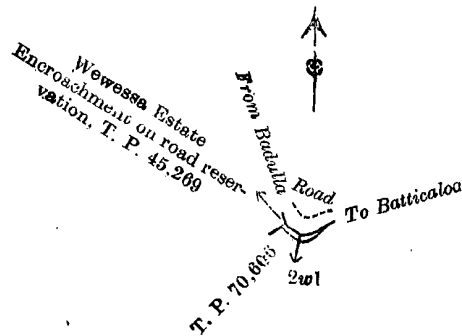
J. B. M. RIDOUT,  
for Surveyor-General.

VII.

Preliminary plan 170.

Lot.	Name of Land.	Extent. A. R. P.
2w1 ..	Road reservation ..	0 0 1.5

and bounded as follows : on the north by the high road from Badulla to Batticaloa ; on the east and south by T. P. 70,606 ; on the west by Wewessa estate (encroachment on road reservation by T. P. 45,269).



Scale of 4 Chains to an Inch.

Situation : Wedigune village in Rilpola korale of Yatikinda division of Badulla District.

Preliminary plan 170.

Lot.	Name of Land.	Extent.		
		A.	R.	P.
2w1 ..	Road reservation ..	0	0	1.5

Field sheet : Village plan, section IV., M <sup>8</sup><sub>49-57</sub> & M <sup>8</sup><sub>50-58</sub>

Surveyor-General's Office,  
Colombo, November 23, 1909.

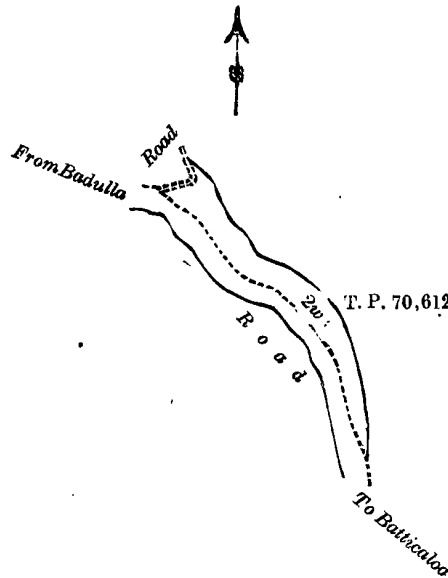
J. B. M. RIDOUT,  
for Surveyor-General.

VIII.

Preliminary plan 170.

Lot.	Name of Land.	Extent.		
		A.	R.	P.
2w3 ...	Road reservation ..	0	1	22

and bounded as follows : on the north by a road, T. P. 70,612 ; on the east by T. P. 70,612 ; on the south and west by the road from Batticaloa to Badulla.



Scale of 4 Chains to an Inch.

Situation : Wedigune village in Rilpola korale of Yatikinda division of Badulla District.

Preliminary plan 170.

Lot.	Name of Land.	Extent.		
		A.	R.	P.
2w3 ..	Road reservation ..	0	1	22

Field sheet : Village plan, section IV., M <sup>8</sup><sub>49-57</sub> & M <sup>8</sup><sub>50-58</sub>

Surveyor-General's Office,  
Colombo, November 23, 1909.

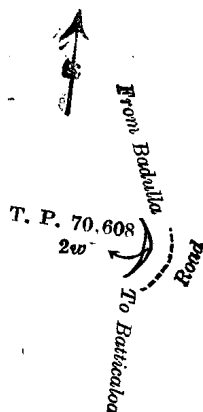
J. B. M. RIDOUT,  
for Surveyor-General.

IX.

Preliminary plan 170.

Lot.	Name of Land.	Extent.		
		A.	R.	P.
2w5 ..	Road reservation ..	0	0	1.5

and bounded as follows : on the north, east, and south by the road from Badulla to Batticaloa ; on the west by T. P. 70,608.



Scale of 4 Chains to an Inch.

Situation : Wedigune village in Rilpola korale of Yatikinda division of Badulla District.  
Preliminary plan 170.

Lot.	Name of Land.	Extent.		
		A.	R.	P.
2w5	Road reservation	0	0	1.5

Field sheet : Village plan, section IV., M <sup>8</sup> 49-57 & M <sup>8</sup> 50-58

Surveyor-General's Office,  
Colombo, November 23, 1909.

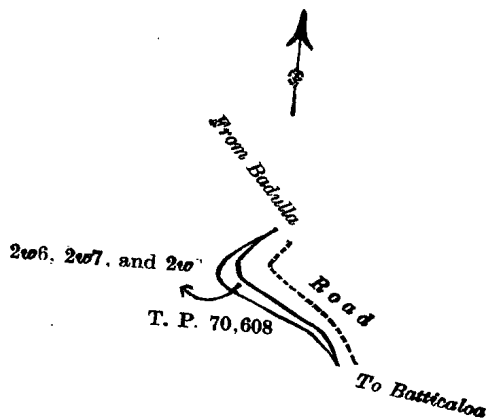
J. B. M. RIDOUT,  
for Surveyor-General.

X.

Preliminary plan 170.

Lot.	Name of Land.	Extent.		
		A.	R.	P.
2w6	Ulpanarawewatta	0	0	5
2w7	Road reservation	0	0	3
2w8	Ulpanarawewatta	0	0	1
		0	0	9

and bounded as follows : on the north by T. P. 70,608 ; on the east by the high road from Badulla to Batticaloa ; on the south and west by T. P. 70,608.



Scale of 4 Chains to an Inch.

Situation : Wedigune village in Rilpola korale of Yatikinda division of Badulla District.  
Preliminary plan 170.

Lot.	Name of Land.	Extent.		
		A.	R.	P.
2w6	Ulpanarawewatta	0	0	5
2w7	Road reservation	0	0	3
2w8	Ulpanarawewatta	0	0	1
		0	0	9

Field sheet : Village plan, section IV., M <sup>8</sup> 49-57 & M <sup>8</sup> 50-58

Surveyor-General's Office,  
Colombo, November 23, 1909.

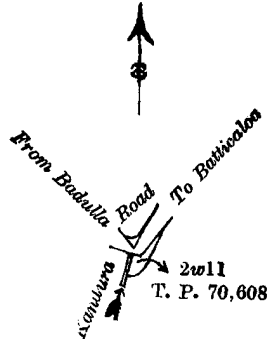
J. B. M. RIDOUT,  
for Surveyor-General.

## XI.

## Preliminary plan 170.

Lot.	Name of Land.	Extent.	
		A.	R. P.
2w11 ..	Upanarawewatta ..	0	0 4

and bounded as follows : on the north by the high road from Badulla to Batticaloa ; on the east and south by T. P. 70,608 ; on the west by a kandura.



Scale of 4 Chains to an Inch.

Situation : Wedigune village in Rilpola korale of Yatikinda division of Badulla District.

## Preliminary plan 170.

Lot.	Name of Land.	Extent.	
		A.	R. P.
2w11 ..	Upanarawewatta ..	0	0 4

Field sheet : Village plan, section IV., M<sup>8</sup><sub>49-57</sub> & M<sup>8</sup><sub>50-58</sub>

Surveyor-General's Office,  
Colombo, November 23, 1909.

3,656

J. B. M. RIDOUT,  
for Surveyor-General.

Uva S. O. 51—1909

**Notice under "The Waste Lands Ordinances of 1897, 1899, 1900, and 1903."**

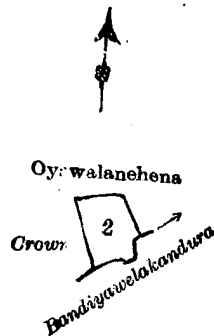
TAKE notice that unless within three months from December 17, 1909, the persons, if any, who claim any interest in the land hereinafter mentioned make claim in person or in writing to the said land or to some interest therein to J. M. Davies, Esq., Special Officer appointed under section 28 of "The Waste Lands Ordinances, 1897, 1899, 1900, and 1903," at his office at Fort, Colombo :

Such Special Officer, in pursuance of the powers vested in him by the said Ordinances, will declare by writing under his hand that the land, to which no claim has been made, is the property of the Crown.

J. M. DAVIES,  
Special Officer.

*Description of the Land referred to.*

The land commonly called or known as Oyawalanehena, situated in the village of Senapatiya, in the Medagam pattu korale of the Wellassa division, in the Province of Uva, containing in extent 2 roods and 11 perches, shown as lot 2 in preliminary plan 124 and in the annexed diagram, and bounded as follows : on the north and east by Oyawalanehena claimed by the Crown ; on the south by the Bandiyawelakandura ; on the west by Oyawalanehena claimed by the Crown.



Scale of 8 Chains to an Inch.

Situation : Senapatiya village in Medagam pattu of Wellassa division in the Province of Uva.

Preliminary plan 124.

Lot.	Name of Land.	Extent.
		A. R. P.
2	Oyawalanehena	0 2 11

Sheet M <sup>3</sup> 37—38, 45—46, &c.

Surveyor-General's Office,  
Colombo, November 22, 1909.  
3,657

J. B. M. RIDOUT,  
for Surveyor-General.  
Uva S. O. 52—1909

**Notice under "The Waste Lands Ordinances of 1897, 1899, 1900, and 1903."**

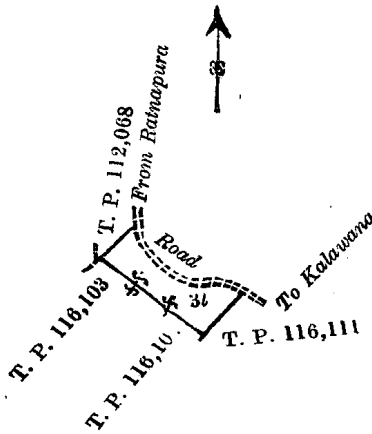
TAKE notice that unless within three months from December 17, 1909, the persons, if any, who claim any interest in the land hereinafter mentioned make claim in person or in writing to the said land or to some interest therein to J. G. Fraser, Esq., Special Officer appointed under section 28 of "The Waste Lands Ordinances, 1897, 1899, 1900, and 1903," at his office at Fort, Colombo :

Such Special Officer, in pursuance of the powers vested in him by the said Ordinances, will declare by writing under his hand that the land, to which no claim has been made, is the property of the Crown.

J. G. FRASER,  
Special Officer.

*Description of the Land referred to.*

The land commonly called or known as Kekulebewilehenepaula (P. P. 4,088/9,179 and 9,180), situated in the village of Magurugoda, in the Nawadun korale of the Ratnapura District, in the Province of Sabaragamuwa, containing in extent 3 roods and 7 perches, shown as lot 3l in preliminary plan 88 and in the annexed diagram, and bounded as follows : on the north by the road from Ratnapura to Kalawana ; on the east by T. P. 116,111 ; on the south by T. Ps. 116,104 and 116,103 ; on the west by T. P. 112,068.



Scale of 8 Chains to an Inch.

Situation : Magurugoda village in Nawadun korale of Ratnapura District.

Preliminary plan 88.

Lot.	Name of Land.	Extent.
		A. R. P.
3l	Kekulebewilehenepaula (P. P. 4,088/9,179 and 9,180)	0 3 7

Field sheet L <sup>24</sup> 20—28

Surveyor-General's Office,  
Colombo, August 7, 1909.  
3,658

J. B. M. RIDOUT,  
for Surveyor-General.  
Ratnapura S. O. 19—1909



## FINAL ORDERS.

### Order under Section 2 of "The Waste Lands Ordinances of 1897, 1899, 1900, and 1903," declaring Lands to be Crown Property.

In the matter of the lands commonly called or known as Iskolagodella (part of P. P. 7,729/22,165) (road reservation), Galawalahena, Dunattegoda, Pailakandedeniya, &c., situate in the village of Koralegama, in the Hinidum pattu of the Galle District, in the Southern Province, and of "The Waste Lands Ordinances of 1897, 1899, 1900, and 1903."

THE notice required by section 1 of "The Waste Lands Ordinances of 1897, 1899, 1900, and 1903," having been duly published in manner prescribed by that section in respect of the above-named lands (*vide* Notice No. 3,462), and no claim having been made to the said lands or to any interest therein within the period of three months from the date specified in the said notice, I, John Still, Special Officer appointed under section 28 of the said Ordinances under and by virtue of the powers vested in me in that behalf by section 2 of the said Ordinances, do hereby on October 27, 1909, order and declare that the said lands as more fully described herein below, situate in the village of Koralegama, in the Hinidum pattu of the Galle District, in the Southern Province, and shown as lots 11b, 14, 15, 16, 20, 21, 22, 32, 34a, 35, 36, 36a, 36b, 36c, 36d, 36e, 36g, 38, 45, 45a, 45b, 46, 47, 48, 49, 50, 51, and 52 in preliminary plan No. 490 and in the annexed diagram, and containing in extent 4,742 acres 1 rood and 38 perches, are the property of the Crown.

#### *Description of the Lands referred to.*

The following lots situated in the village Koralegama, in the Hinidum pattu of the Galle District, in the Southern Province, as described in the annexed diagram:—

Lot.	Name of Land.	Extent.	
		A.	R. P.
11b	Iskolagodella (part of P. P. 7,729/22,165) (road reservation)	0	0 4
14	Galawalahena, Dunattegoda	55	1 14
15	Pailakandedeniya	1	0 0
16	Pailakandepunchideniya	0	1 30
20	Kajugahagodella (road reservation)	0	0 26
21	Kajugahagodella	0	0 28
22	Do. (road reservation)	0	0 11
32	Dunattegoda (P. P. 6,499/17,447) (road reservation)	0	2 12
34a	Pailakandehena (P. P. 4,141/10,735)	2	3 23
35	Appalawalahenedeniya	0	1 38
36	Waturawegodawatta, Mahawitegoda, Millagahadolegoda, Dodangahawitagoda, Maduruwanelaokanda	152	0 34
36a	Maduruwanelaokanda	0	0 24
36b	Landegederabedda	0	0 23
36c	Kottahena	0	1 0
36d	Landegederabedda (P. P. 7,729/22,166)	0	0 6
36e	Do. (P. P. 7,729/22,165)	0	2 0
36g	Galpottapelessagoda (P. P. 7,729/22,168)	0	0 28
38	Maduruwanelaokandadeniya	0	2 36
45	Holmanwelagodella, Pinganbindumahena, Donehigeparagodella, Owitahena, Kalukanda, Gallalahena, Panwilehena, Eppalawalahena, Habakabendihena, Haldolamukalana, Danwattaadakanda, Galyalahena, Pailakandahena, Kabalagodella, Digahena, Rilatenmahena, Wetakoluhena, Galgodakanda, Tiruwanemukalana, Talagahahena, Halgahawalagodella, Kussiyahengodella, Waturawegodella, Dehigahahena	4,514	1 10
45a	Gallallehenegodella	1	3 3
45b	Kottahena (P. P. 2,809/5,586, 5,587)	2	0 0
46	Habakabendihenedeniya	2	2 2
47	Liyanakandedeniya	2	1 3
48	Diganahenedeniya	0	1 16
49	Owitehenadeniya	0	3 15
50	Kalukandedeniya	0	0 22
51	Beribindahenedeniya or Waturawedeniya	2	2 16 <sup>2</sup>
52	Dehigahahenamukalana-addaradeniya	0	1 14
		4,742	1 38

and bounded as follows: on the north by the village limit of Panangala; on the east by the village limit of Talangalla, the village limit of Opata; on the south by the Kondagaldola, the boundary of Gangaboda pattu; on the west by a road, Darametigodellewatta claimed by Godaudapatirage Powlis and others, a road, Darametiwalawatta claimed by Indikadullekankanange Babahamy, and now sold by the Crown, a road, Daramitiwalegodawatta claimed by Indikadullekankanange Andris and others, a road, Maragahawatta claimed by Godaudapatirage Adirian and others, Maragahawattealutkebella claimed by ditto, a road, Dolagawawatta claimed by Heendeniyage Adiris and others, a road, Waturawegodawatta claimed by Patirage Cornelis, Waturawegodaparanawatta claimed by Patirage Cornelis and others and now sold by the Crown, Nannikilagodawattealutkebella claimed by Godaudapatirage Sadris and others, Ela-addarakoratuwa claimed by ditto, Maduruwanelaokanda claimed by Patirage Cornelis and others and now sold by the Crown, Elamagodahawatta claimed by Patirage Endris and others and now sold by the Crown, Nadungahawattegoda claimed by Nadunmullahewage Uberis, a road, Dodangahawatta claimed by Indikadullakankanange Elias and others, Dodangahawitekumbura claimed by Wanniachchige Ubederis de Silva and others, Mawitakumbura claimed by ditto, Landegedarawatta claimed by ditto, a road, Landegedarawatta claimed by Wanniachchige Ubederis de Silva and others, Kifimetiwalakanda (part of P. P. 7,729/22,164) claimed by Panagalaliyanage Salman de Silva, Palugederawatta (T. P. 125,660) claimed by Diddenipotamatarage Thenis and others, Pallewela-ela, a road, Galgodellewatta claimed by Hewage Obiya, a road, Galgodagederawatta claimed by Hewage Cornelis and others, Naganamullaowita claimed by Panagalaliyanage Welun de Silva and others.

NOTE.—The following lots lying within the above boundaries are excluded from this order, and their aggregate acreage of 18 acres 2 roods and 30 perches is not included in the acreage of 4,742 acres 1 rood and 38 perches given above:—

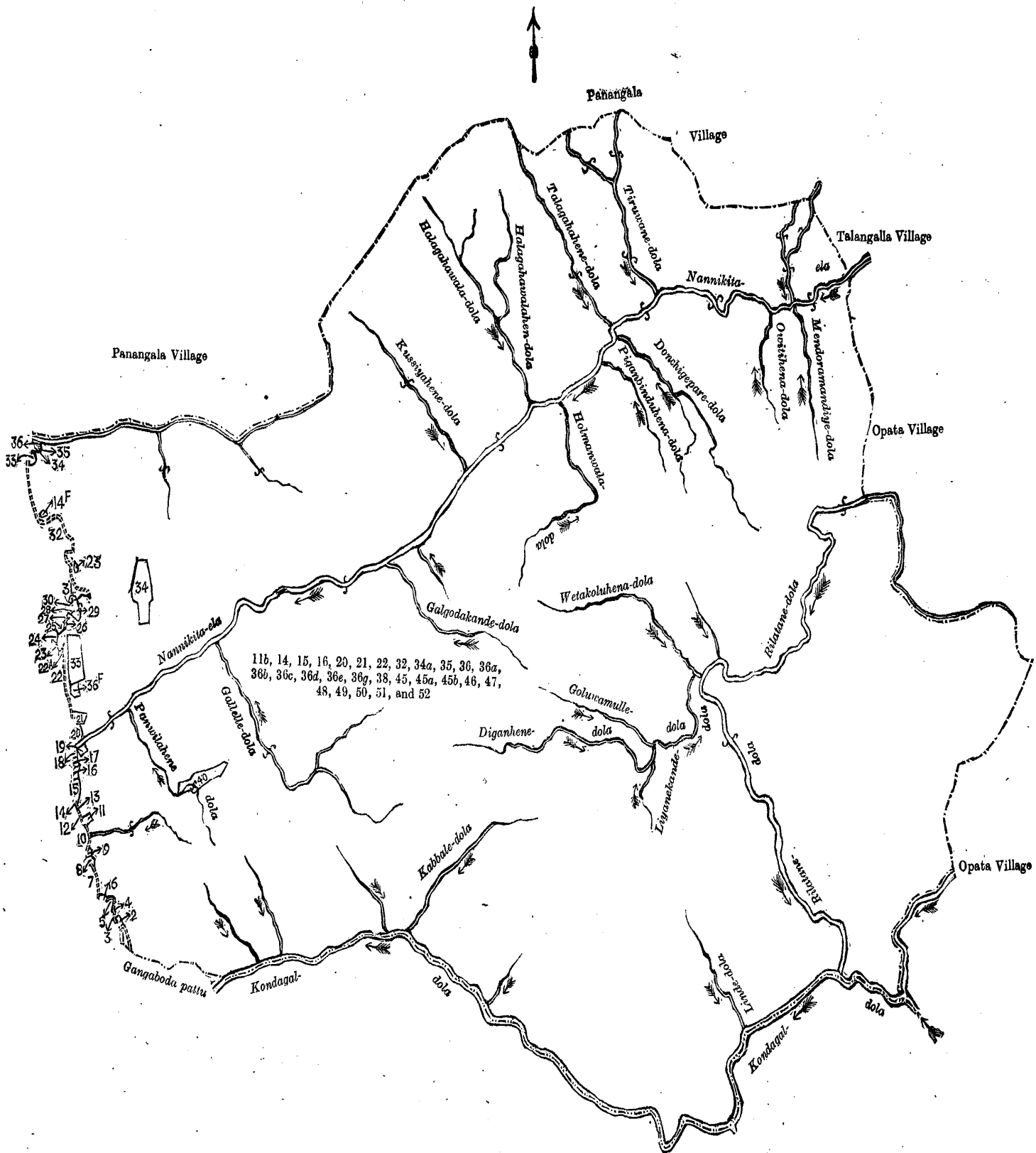
## Preliminary plan 490.

Lot.	Name of Land.	Extent.		
		A.	R.	P.
14/ ..	Arambegegeragodella (T. P. 250,570) ..	0	1	16
33 ..	Galpottapelessegoda (T. P. 217,266) ..	5	2	36
34 ..	Kunakatugoda (T. Ps. 144,485 and 217,126) ..	7	0	24
36/ ..	Galpottapelessegoda ..	1	0	5
40 ..	Panwilahenepunchideniya ..	4	1	1
23 ..	Kajugahagodella ..	0	0	28
		<u>18</u>	<u>2</u>	<u>30</u>

JOHN STILL,  
Special Officer.

October 27, 1909.

[For Diagram see page 1807.]



- |                            |                                |   |
|----------------------------|--------------------------------|---|
| 1 Road                     | 14 Waturawegodawatta           | 26 Road                                     |
| 2 Daramitigodellewatta     | 15 Waturawegodaparanawatta     | 27 Landegedarawatta                         |
| 3 Road                     | 16 Nannitigodawattealutkebella | 28 Kirimetiwalaokanda (Part of P. P. 7,729) |
| 4 Daramitiyewalawatta      | 17 Do.                         | 22,184                                      |
| 5 Road                     | 18 Ela-addarakoratuwa          | 29 Do.                                      |
| 6 Daramitiwalegodawatta    | 19 Maduruwanelaokande          | 30 Palugedersawatta (T. P. 125,660)         |
| 7 Road                     | 20 Elamegodahawatta            | 31 Pallewela-ela                            |
| 8 Maragahawatta            | 21 Nedungahawattogoda          | 32 Road                                     |
| 9 Maragahawattealutkebella | 22 Road                        | 33 Galgodellawatta                          |
| 10 Road                    | 22a Dodangahawatta             | 34 Road                                     |
| 11 Dolagawatta             | 23 Dodangahawitekumbura        | 35 Galgodagederawatta                       |
| 12 Road                    | 24 Mawitakumbura               | 36 Naganamullaowita                         |
| 13 Waturawegodawatta       | 25 Landegedarawatta            |   |

Scale of 32 Chains to an Inch.

Situation : Koralegama village in Hinidum pattu of Galle District.

## Preliminary plan 490.

Lot.	Name of Land.	Extent.		
		A.	R.	P.
11b	Iskolagodella (part of P. P. 7,729/22,165) (road reservation)	0	0	4
14	Galawalahena, Dunattegoda	55	1	14
15	Pailakandedeniya	1	0	0
16	Pailakandepunchideniya	0	1	30
20	Kajugahagodella (road reservation)	0	0	26
21	Kajugahagodella	0	0	28
22	Do. (road reservation)	0	0	11
32	Dunattegoda (P. P. 6,499/17,447) (road reservation)	0	2	12
34a	Pailakandehena (P. P. 4,141/10,735)	2	3	23
35	Appalawaladeneniya	0	1	38
36	Waturawegodawatta, Mahawitegoda, Millagahadolegoda, Dodangahawitagoda, Maduruwanelaokanda	152	0	34
36a	Maduruwanelaokanda	0	0	24
36b	Landegederabedda	0	0	23
36c	Kottahena	0	1	0
36d	Landegederabedda (P. P. 7,729/22,166)	0	0	6
36e	Do. (P. P. 7,729/22,165)	0	2	0
36g	Galpottapelessagoda (P. P. 7,729/22,168)	0	0	28
38	Maduruwanelaokandadeniya	0	2	36
45	Holmanwelagodella, Pinganbindumahena, Donehigeparagodella, Owitahena, Kalukanda, Gallalahena, Panwilehena, Eppalawahena, Habakabendihena, Haldolamukalana, Danwattaudakanda, Galwahahena, Pailakandahena, Kabalagodella, Digahena, Rilattannahena, Wetakoluhena, Galgodakanda, Tiruwannemukalana, Talagahahena, Halgahawalagodella, Kussiyahagodella, Waturawegodella, Dehigahahena	4,514	1	10
45a	Gallallehenegodella	1	3	3
45b	Kottahena (P. P. 2,809/5,586, 5,587)	2	0	0
46	Habakabendihenedeniya	2	2	2
47	Liyanakandedeniya	2	1	3
48	Diganahenedeniya	0	1	16
49	Owitehenadeniya	0	3	15
50	Kalukandedeniya	0	0	22
51	Beribindahenedeniya or Waturawedeniya	2	2	16
52	Dehigahahenamukalana-addaradeniya	0	1	14
		4,742	1	38
<i>Lots excluded.</i>				
14f	Arambegederagodella (T. P. 250,570)	0	1	16
33	Galpottapelessegoda (T. P. 217,266)	5	2	36
34	Kunakatugoda (T. Ps. 144,485 and 217,126)	7	0	24
36f	Galpottapelessegoda	1	0	5
40	Panwilahenepunchideniya	4	1	1
23	Kajugahagodella	0	0	28
		18	2	30

Field sheets O 14 14 14 14 14 14 14 14 14 14  
1-9, O 2-10, O 17-25, O 18-26, O 19-27, O 33-41, O 34-42, & O 35-43Surveyor-General's Office,  
Colombo, December 2, 1908.  
Galle S. O. 204J. B. M. RIDOUT,  
for Acting Surveyor-General.**Order under Section 2 of "The Waste Lands Ordinances of 1897, 1899, 1900, and 1903,"  
declaring Lands to be Crown Property.**

In the matter of the lands commonly called or known as Nakandegoda, Nakandegodamukalana, Arupayagoda, Yatiwagurehena, Yatiwaguregodahena, Yahalamullehena, Tiriwanaketiya, &c., situate in the village of Kilittuwa, in the Weligam korale of the Matara District, in the Southern Province, and of "The Waste Lands Ordinances of 1897, 1899, 1900, and 1903."

THE notice required by section 1 of "The Waste Lands Ordinances of 1897, 1899, 1900, and 1903," having been duly published in manner prescribed by that section in respect of the above-named lands (*vide* Notice No. 3,252), and no claim having been made to the said lands or to any interest therein within the period of three months from the date specified in the said notice, I, Frederick Lewis, Special Officer appointed under section 28 of the said Ordinances, under and by virtue of the powers vested in me in that behalf by section 2 of the said Ordinances, do hereby on August 9, 1909, order and declare that the said lands, as more fully described herein below, situate in the village of Kilittuwa, in the Weligam korale of the Matara District, in the Southern Province, and shown as lots 73, 105, 108, 109a, and 110 in preliminary plan No. 546, and in the annexed diagrams, and containing in extent 224 acres 1 rood and 31 perches, are the property of the Crown.

Description of the Lands referred to.

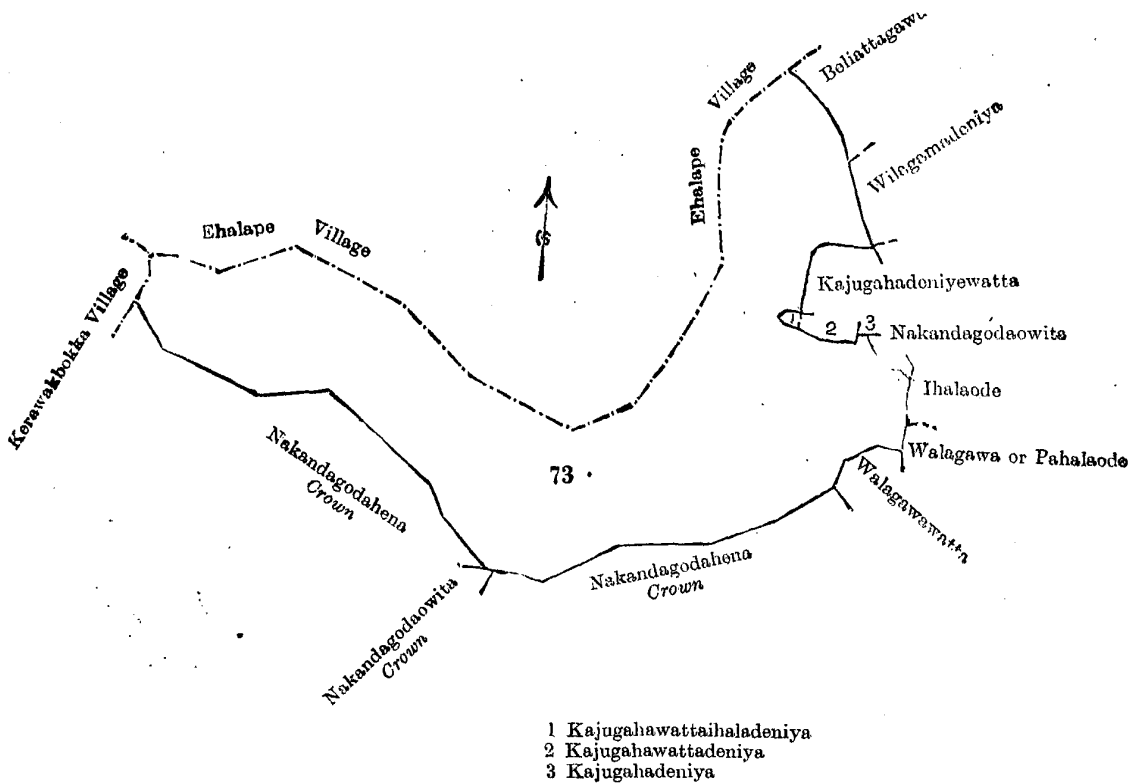
The following lots situated in the village of Kilittuwa, in the Weligam korale of the Matara District, in the Southern Province, as described in the annexed diagrams :—

I.

Preliminary plan 546.

Lot.	Name of Land.	Extent.	
		A.	R. P.
73	Nakandegoda, Nakandegodamukalana	28	0 20

and bounded as follows : on the north by the village limit of Ehalape ; on the east by Beliattagawa claimed by Kiringoda Arachchige Don Philippu and others, Wilagamadeniya claimed by ditto, Kajugahadeniyewatta claimed by Karasinarachchige Sinno Appu, Kajugahawatta Ihaladeniya belonging to the Crown and now sold by the Crown, Kajugahawattedeniya claimed by Karasinarachchige Sinno Appu and now sold by the Crown, Kajugahadeniya claimed by Kiringoda Arachchige Don Philippu and others, Nakandagodaowita belonging to the Crown now sold by the Crown, Ihalaode claimed by Kiringoda Arachchige Don Philippu and others, Walagawa *alias* Pahalaode claimed by ditto ; on the south by Walagawawatta claimed by Karasinarachchige Sinno Appu; Nakandagodahena belonging to the Crown, Nakandagodaowita belonging to the Crown, Nakandagodahena belonging to the Crown ; on the west by the village limit of Kerawakbokka.



- 1 Kajugahawattaihaladeniya
- 2 Kajugahawattadeniya
- 3 Kajugahadeniya

Scale of 8 Chains to an Inch.

Situation : Kilittuwa village in Weligam korale of Matara District.

Preliminary plan 546.

Lot.	Name of Land.	Extent.	
		A.	R. P.
73	Nakandegoda, Nakandegodamukalana	28	0 20
	Field sheet O 19 21—28		

Surveyor-General's Office,  
Colombo, September 29, 1908.

J. B. M. RIDOUT,  
for Acting Surveyor-General.

II.

Preliminary plan 456.

Lot.	Name of Land.	Extent.	
		A.	R. P.
105	Arupayagoda, Yatiwagurehena, Yatiwaguregodahena, Yahalamullehena, Tiriwanaketiya	79	0 1

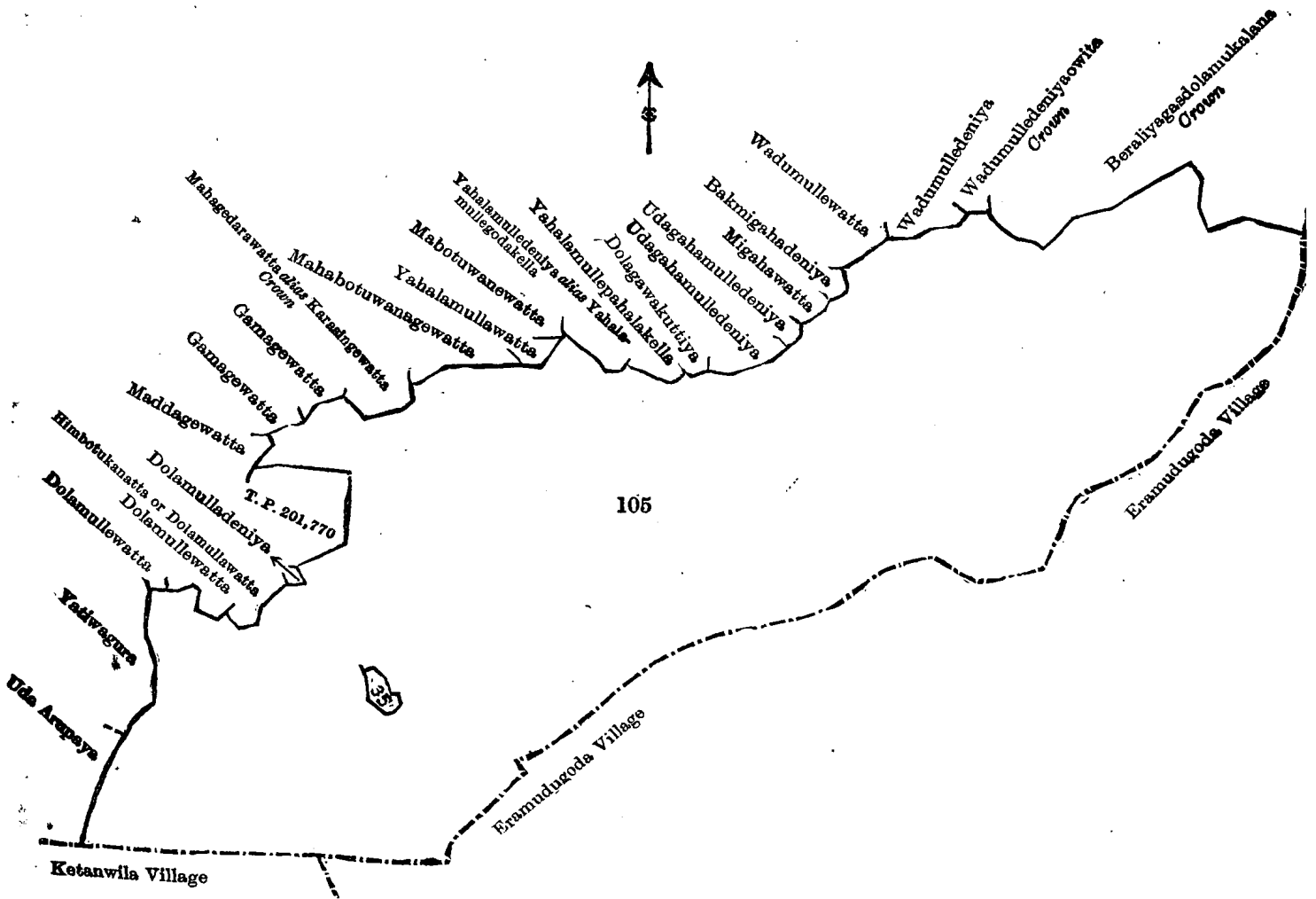
and bounded as follows : on the north by Gamagewatta claimed by Ellalagodagamage Don Louis and others, Gamagewatta claimed by Ellalagodagamage Don Juwanis and others, Mahagedarawatta *alias* Karasingewatta belonging to the Crown, Mahabotuwanegewatta belonging to the Crown, Yahalamullawatta belonging to the Crown, Mabotuwanewatta claimed by Kiringoda Arachchige Don Philippu and others, Yahalamulledeniya *alias* Yahalamullegodakella claimed by Dewundara Erssarage Don Charles and others, Yahalamullepahalakella

claimed by Samarappullige Don Nikulas and others, Dolagawakuttiya claimed by Crown and Ketanwiliyanage Baban Appu, Udagahamulladeniya claimed by Kiringoda Arachchige Don Philippu and others, Migahawatta claimed by Ketanwilaliyanage Babun Appu, Bakmigahadeniya claimed by K. A. Don Philippu and others, Wadamullewatta claimed by Kiringoda Arachchige Don Philippu and others, Wadamulledeniya claimed by ditto, Wadamulledeniyeowita belonging to the Crown, and now sold by the Crown, Beraliyagadolamukalana belonging to the Crown ; on the east by the village limit of Eramudugoda ; on the south by the village limit of Eramudugoda, the village limit of Ketanwila ; on the west by Uda Arupaya claimed by Karasin Arachchige Don Cornelis, Yatiwagura claimed by ditto, Dolamullewatta claimed by Maddege Punchi Appu, Dolamullewatta claimed by Maddege Punchi Appu and others, Himbotukanatta or Dolamullewatta claimed by Maddage Punchi Appu and Crown, Dolamulledeniya claimed by Maddage Punchi Appu and others, T. P. 201,770, Maddagewatta claimed by Maddage Punchi Appu and others.

NOTE.—The following lot lying within the above boundaries is excluded from this part of the order, and its extent of 31 perches is not included in the acreage of 79 acres and 1 perch given above :—

Preliminary plan 546.

Lot.	Name of Land.	Extent.		
		A.	R.	P.
35.. ..	Dolamulla Ihaladeniya .. ..	0	0	31



Scale of 8 Chains to an Inch.

Situation : Kilittuwa village in Weligam korale of Matara District.

Preliminary plan 456.

Lot.	Name of Land.	Extent.		
		A.	R.	P.
105 ..	Arupayagoda, Yatiwagurehena, Yatiwaguregodahena, Yahalamullehena, Tiriwanaketiya ..	79	0	1
35 ..	Dolamulla Ihaladeniya ..	0	0	31

Field sheet O 21—29

Surveyor-General's Office,  
Colombo, September 29, 1908.

J. B. M. RIMOUT,  
for Acting Surveyor-General.

## III.

## Preliminary plan 546.

Lot.	Name of Land.	Extent.		
		A.	R.	P.
108	.. Ketigaldolehena, Tennapitamukalana, Jambugahagodahena ..	29	0	1
109a	.. Jambugahadeniyehena (P. P. 5,828/14,282) ..	0	1	35
110	.. Beraliyagasdolamukalana, Ketigaldolamukalana ..	87	3	14
		117	1	10

and bounded as follows : on the north by the village limit of Ehalape, Tennepitadeniya claimed by Yahalage Babbua, T. Ps. 191,785 and 208,321, the village limit of Ehalape ; on the east by the village limit of Eramudugoda ; on the south by Tiruwanaketiya belonging to the Crown, Wadumulledeniyaowita now sold by the Crown ; on the west by Wadumulledeniya claimed by Kiringoda Arachchige Don Philippu and others, Kanattagewatta claimed by Samarappulige Don Nikulas and others and now sold by Crown, Lindagawadeniya claimed by Samarappulige Don Nikulas and others, T. P. 144,767, Kurunduwatta claimed by Crown and Kiringoda Arachchige Philippu and others, Kudaluwiledeniya belonging to the Crown, Kudaluwilepolkoratuwa claimed by K. Philip and others, Narangaswattedeniya claimed by Narangoda Arachchige Don Philippu and others, Udahamullewatta claimed by Kiringoda Arachchige Don Philippu and others, Gorakgahadeniya claimed by Kiringoda Arachchige Don Aberan and others, Delgahapetha claimed by Kiringoda Arachchige Don Philippu and others, the Kattigaladola, Jambugahadeniya claimed by ditto, Jambugahadeniyeowita claimed by ditto, Wilagamdeniya claimed by ditto, Beliattagawa claimed by ditto.

NOTE.—The following lots lying within the above boundaries are excluded from this part of the order, and their aggregate acreage of 2 acres and 10 perches is not included in the acreage of 117 acres 1 rood and 10 perches given above :—

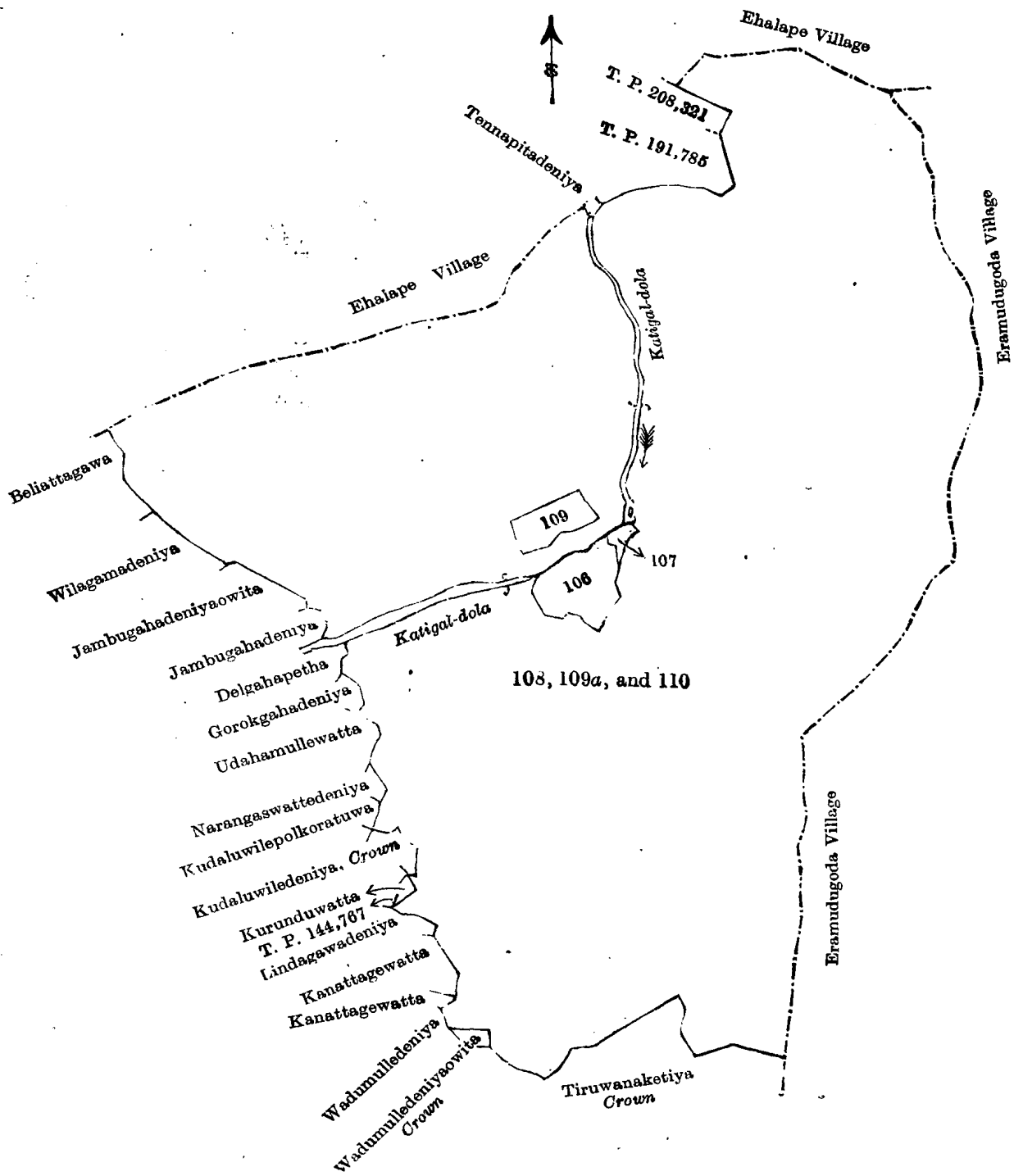
## Preliminary plan 546.

Lot.	Name of Land.	Extent.		
		A.	R.	P.
106	.. Katigaldoledeniya (T. P. 194,393) ..	1	1	0
107	.. Katigaldoledeniya ..	0	0	16
109	.. Jambugahadeniyehena (T. P. 206,146) ..	0	2	34
		2	0	10

August 9, 1909.

FREDERICK LEWIS,  
Special Officer.

[For Diagram see page 1812.]



Scale of 8 Chains to an Inch.

Situation : Kilittuwa village in Weligam korale of Matara District.

Preliminary plan 546.

Lot.	Name of Land.	Extent.		
		A.	R.	P.
108	.. Ketigaldolehena, Tennapitamukalana, Jambugahagodahena ..	29	0	1
109a	.. Jambugahadeniyehena (P. P. 5,828/14,282) ..	0	1	35
110	.. Beraliyagasdoramukalana, Ketigaldoramukalana ..	87	3	14
		<hr/>	<hr/>	<hr/>
		117	1	10



*Lots excluded.*

Lot.	Name of Land.	Extent.		
		A.	R.	P.
106 ..	Katigaldoleniya (T. P. 194,393) ..	1	1	0
107 ..	Katigaldoleniya ..	0	0	16
109 ..	Jambugahadeniyehena (T. P. 206,146) ..	0	2	34
		<u>2</u>	<u>0</u>	<u>10</u>

Field sheets O <sup>19</sup> 5—13, & O <sup>19</sup> 21—29

Surveyor-General's Office,  
Colombo, September 29, 1908.  
Matara S. O. 1,497

J. B. M. RIDOUT,  
for Acting Surveyor-General.

**Order under Section 2 of "The Waste Lands Ordinances of 1897, 1899, 1900, and 1903,"  
declaring Land to be Crown Property.**

In the matter of the land commonly called or known as Island, situate in the village of Taligala, in the East Giruwa pattu of the Hambantota District, in the Southern Province, and of "The Waste Lands Ordinances of 1897, 1899, 1900, and 1903."

THE notice required by section 1 of "The Waste Lands Ordinances of 1897, 1899, 1900, and 1903," having been duly published in manner prescribed by that section in respect of the above-named land (*vide* Notice No. 3,466), and no claim having been made to the said land or to any interest therein within the period of three months from the date specified in the said notice, I, Howard Orme Fox, Special Officer appointed under section 28 of the said Ordinances, under and by virtue of the powers vested in me in that behalf by section 2 of the said Ordinances, do hereby on November 10, 1909, order and declare that the said land, as more fully described herein below, situate in the village of Taligala, in the East Giruwa pattu of the Hambantota District, in the Southern Province, and shown as lot 10 in preliminary plan No. 431, and in the annexed diagram, and containing in extent 19 perches, is the property of the Crown.

*Description of the Land referred to.*

The land commonly called or known as Island, situate in the village of Taligala, in the East Giruwa pattu of the Hambantota District, in the Southern Province, containing in extent 19 perches, shown as lot 10 in preliminary plan 431, and in the annexed diagram, and bounded as follows: on the north, east, south, and west by Walawe-ganga.

November 10, 1909.

H. O. Fox,  
Special Officer.



Scale of 8 Chains to an Inch.

Situation: Taligala village in Giruwa Pattu East of Hambantota District.

Preliminary plan 431.

Lot.	Name of Land.	Extent.		
		A.	R.	P.
10 ..	Island ..	0	0	19

Field sheet P <sup>12</sup> 34—42

Surveyor-General's Office,  
Colombo, May 15, 1909.  
Hambantota S. O. 349

J. B. M. RIDOUT,  
for Acting Surveyor-General.

**Order under Section 2 of "The Waste Lands Ordinances of 1897, 1899, 1900, and 1903,"  
declaring Land to be Crown Property.**

In the matter of the land commonly called or known as Kopathwewa, situate in the village of Godawela, in the West Giruwa pattu of the Hambantota District, in the Southern Province, and of "The Waste Lands Ordinances of 1897, 1899, 1900, and 1903."

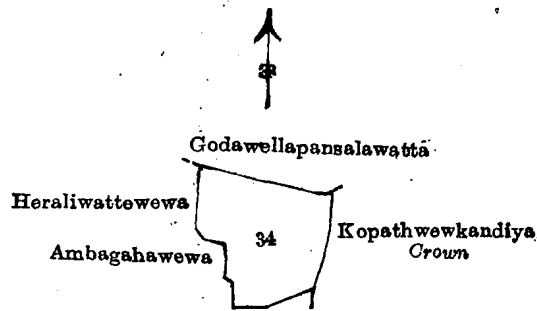
THE notice required by section 1 of "The Waste Lands Ordinances of 1897, 1899, 1900, and 1903," having been duly published in manner prescribed by that section in respect of the above-named land (*vide* Notice No. 3,416), and no claim having been made to the said land or to any interest therein within the period of three months from the date specified in the said notice, I, John George Fraser, Special Officer appointed under section 28 of the said Ordinances, under and by virtue of the powers vested in me in that behalf by section 2 of the said Ordinances, do hereby on November 10, 1909, order and declare that the said land, as more fully described herein below, situate in the village of Godawela, in the West Giruwa pattu of the Hambantota District, in the Southern Province, and shown as lot 34 in preliminary plan No. 294 and in the annexed diagram, and containing in extent 2 acres 1 rood and 24 perches, is the property of the Crown.

*Description of the Land referred to.*

The land commonly called or known as Kopathwewa, situate in the village of Godawela, in the West Giruwa pattu of the Hambantota District, in the Southern Province, containing in extent 2 acres 1 rood and 24 perches, shown as lot 34 in preliminary plan 294 and in the annexed diagram, and bounded as follows: on the north by Godawellapansalawatta claimed by Sobita Terunnanse on behalf of pansala; on the east by Kopathwewkandiya claimed by the Crown; on the south by Ambagahawewa claimed by Wijenayaka Patiranage Mudalihamy and others; on the west by Ambagahawewa claimed by Wijenayaka Patiranage Mudalihamy and others, Heraliwattewewa claimed by Pelawattege Thedias and others.

November 10, 1909.

J. G. FRASER,  
Special Officer.



Scale of 8 Chains to an Inch.

Situation: Godawela village in West Giruwa pattu of Hambantota District.

Preliminary plan 294.

Lct.	Name of Land.	Extent. A. R. P.
34	Kopathwewa	2 1 24

Field sheet O 20  
56—64

Surveyor-General's Office,  
Colombo, March 20, 1909.  
Hambantota S. O. 350

J. B. M. RIDOUT,  
for Acting Surveyor-General.

**Order under Section 2 of "The Waste Lands Ordinances of 1897, 1899, 1900, and 1903,"  
declaring Lands to be Crown Property.**

In the matter of the lands commonly called or known as Achariyagamabeddekella, Achariyagamabedda, Iskolawatta, &c., situate in the village of Achariyagama, in the East Giruwa Pattu of the Hambantota District, in the Southern Province, and of "The Waste Lands Ordinances of 1897, 1899, 1900, and 1903,"

THE notice required by section 1 of "The Waste Lands Ordinances of 1897, 1899, 1900, and 1903," having been duly published in manner prescribed by that section in respect of the above-named lands (*vide* Notice No. 3,374), and no claim having been made to the said lands or to any interest therein within the period of three months from the date specified in the said notice, I, Walter Ernest Wait, Special Officer appointed under section 28 of the said Ordinances under and by virtue of the powers vested in me in that behalf by section 2 of the said Ordinances, do hereby on October 11, 1909, order and declare that the said lands as more fully described herein below, situate in the village of Achariyagama, in the East Giruwa pattu of the Hambantota District, in the Southern Province, and shown as lots 1 and 1a in preliminary plan No. 439A and in the annexed diagram, and containing in extent 277 acres 2 roods and 36 perches, are the property of the Crown.

*Description of the Lands referred to.*

The following lots situated in the village of Achariyagama, in the East Giruwa pattu of the Hambantota District, in the Southern Province, as described in the annexed diagram :—

## Preliminary plan 439A.

Lot.	Name of Land.	Extent.		
		A.	R.	P.
1	Achariyagamabeddekella, Achariyagamabedda, Iskolewatta, Hedaketiyebedda, Ranoragahawatta, Government Agent's circuit bungalow, Hedaketiyepelessa, Godawanekoratuwa, Palugahawalahena, Mahadebaragahawalayaya	270	1	10
1a	Achariyagamabedda (P. P. 1,568/X 37)	7	1	26
		<u>277</u>	<u>2</u>	<u>36</u>

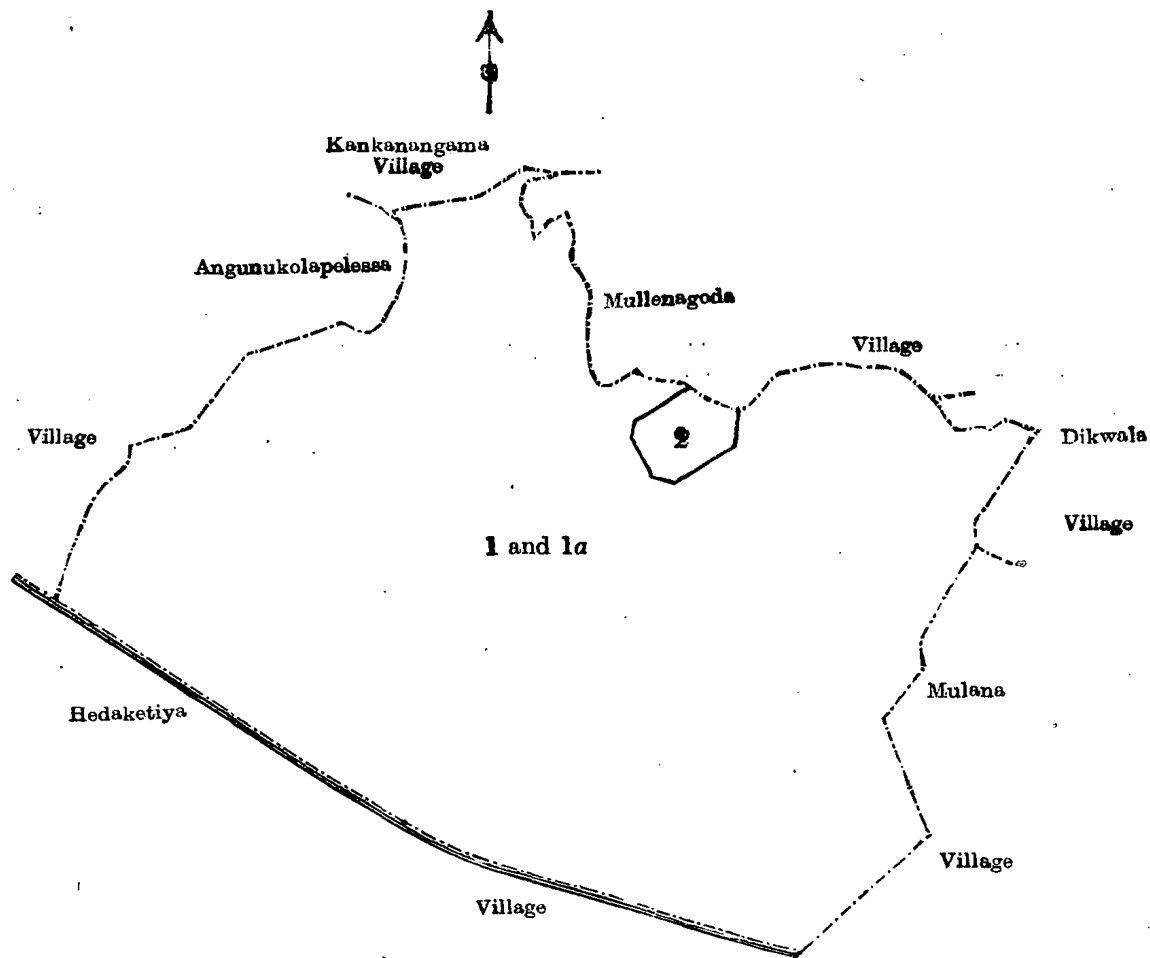
and bounded as follows : on the north by the village limit of Kankanangama, the village limit of Mullenagoda, the village limit of Dikwala ; on the east by the village limit of Dikwala, the village limit of Mulana ; on the south by the village limit of Hedaketiya ; on the west by the village limit of Angunukolapelessa.

NOTE.—The following lot lying within the above boundaries is excluded from this order, and its area of 4 acres 3 roods and 11 perches is not included in the acreage of 277 acres 2 roods and 36 perches given above :—

## Preliminary plan 439A.

Lot.	Name of Land.	Extent.		
		A.	R.	P.
2	Amunagawawatta, Acharigamabedda, Amunagahawatta	4	3	11

October 11, 1909.

W. E. WAIT,  
Special Officer.

Scale of 16 Chains to an Inch.

Situation : Achariyagama village in East Giruwa pattu of Hambantota District.  
Preliminary plan 439A.

Lot.	Name of Land.	Extent.		
		A.	R.	P.
1	Achariyagamabeddekella, Achariyagamabedda, Iskolewatta, Hedaketiyebedda, Ranoragahawatta, Government Agent's circuit bungalow, Hedaketiyepelessa, Godawanekoratuwa, Palugahawalahena, Mahadebaragahawalayaya	270	1	10
1a	Achariyagamabedda (P. P. 1,568/X 37)	7	1	26
		<u>277</u>	<u>2</u>	<u>36</u>
<i>Lots excluded.</i>				
2	Amunagawawatta, Acharigamabedda, Amunagawatta	4	3	11

Field sheet P 16  
8—16

Surveyor-General's Office,  
Colombo, February 12, 1909.  
Hambantota S. O. 351

J. B. M. RIDOUT,  
for Acting Surveyor-General.

**Order under Section 2 of "The Waste Lands Ordinances of 1897, 1899, 1900, and 1903,"  
declaring Lands to be Crown Property.**

In the matter of the lands commonly called or known as Kongahamulawatta, path, Palugasmullewewehena (cemetery), and Neandagala, situate in the village of Dikirikewa, in the Mayurawati korale of the Dambadeni hatpattu of the Kurunegala District, in the North-Western Province, and of "The Waste Lands Ordinances of 1897, 1899, 1900, and 1903."

THE notice required by section 1 of "The Waste Lands Ordinances of 1897, 1899, 1900, and 1903," having been duly published in manner prescribed by that section in respect of the above-named lands (*vide* Notice No. 3,446), and no claim having been made to the said lands or to any interest therein within the period of three months from the date specified in the said notice, I, Walter Ernest Wait, Special Officer appointed under section 28 of the said Ordinances under and by virtue of the powers vested in me in that behalf by section 2 of the said Ordinances, do hereby on October 11, 1909, order and declare that the said lands as more fully described herein below, situate in the village of Dikirikewa, in the Mayurawati korale of the Dambadeni hatpattu of the Kurunegala District, in the North-Western Province, and shown as lots 6v, 6y, 8m, 6z, 9b, and 11r in preliminary plan No. 215 and in the annexed diagrams, containing in extent 2 acres 3 roods and 7 perches, are the property of the Crown.

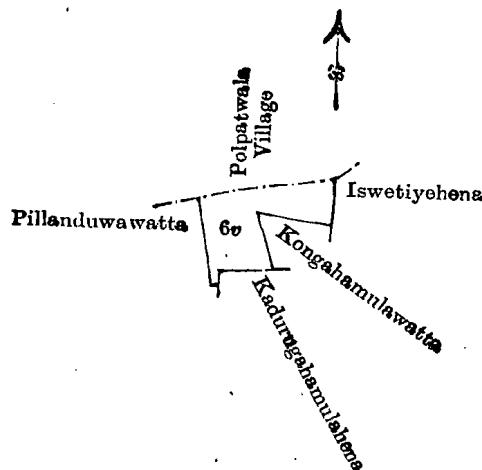
*Description of the Lands referred to.*

The following lots situated in the village of Dikirikewa, in the Mayurawati korale of the Dambadeni hatpattu of the Kurunegala District, in the North-Western Province, as described in the annexed diagrams:—

I.  
Preliminary plan 215.

Lot.	Name of Land.	Extent.		
		A.	R.	P.
6v	Kongahamulawatta	1	0	23

and bounded as follows : on the north by the village limit of Polpathwala ; on the east by Iswetiyeheha sold by the Crown to Katugampolage Carolis Naide ; on the south by Kongahamulawatta sold by the Crown to Vidane Henayalage Uniga, Kadurugahamulahena sold by the Crown to Initipedidurayalage Eitta and another, Pilanduwewatta sold by the Crown to Arampat Mudiyanseleage Ukku Banda ; on the west by Pilanduwewatta sold by the Crown to Arampat Mudiyanseleage Ukku Banda.



Scale of 8 Chains to an Inch.

Situation : Dikirikewa village in Kurunegala District.

Preliminary plan 215.

Lot.	Name of Land.	Extent.		
		A.	R.	P.
6v ..	Kongahamulawatta ..	1	0	23

Field sheet I <sup>18</sup><sub>18—26</sub>

Surveyor-General's Office,  
Colombo, March 29, 1909.

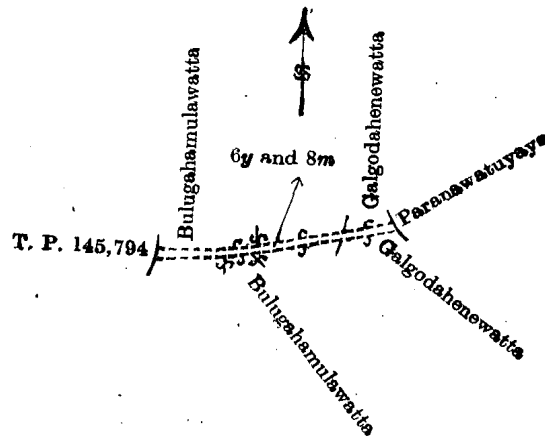
J. B. M. RIDOUT,  
for Acting Surveyor-General

II.

Preliminary plan 215.

Lot.	Name of Land.	Extent.		
		A.	R.	P.
6y ..	Path ..	0	0	28
8m ..	Do. ..	0	0	13
		0	1	1

and bounded as follows : on the north by Bulugahamulawatta sold by the Crown to Iniriyaralage Ukku Menika of Dikirikewa, Galgodahenewatta sold by the Crown to Mutugalpedidurayalage Podiya and others ; on the east by Paranawatuyaya claimed by Jayamaha Mudiyanseage Kirimudiyanse and others ; on the south by Galgodahenewatta sold by the Crown to Mutugal Pedidurayalage Podiya and others, Bulugahamulawatta sold by the Crown to Iniriyaralage Ukku Menika of Dikirikewa ; on the west by T. P. 145,794.



Scale of 8 Chains to an Inch.

Situation : Dikirikewa village in Kurunegala District.

Preliminary plan 215.

Lot.	Name of Land.	Extent.		
		A.	R.	P.
6y ..	Path ..	0	0	28
8m ..	Do. ..	0	0	13
		0	1	1

Field sheet I <sup>18</sup><sub>18—26</sub>

Surveyor-General's Office,  
Colombo, April 22, 1909.

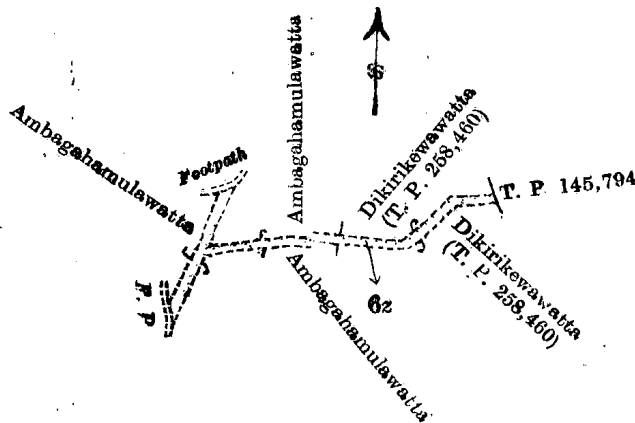
J. B. M. RIDOUT,  
for Acting Surveyor-General.

III.

Preliminary plan 215.

Lot	Name of Land.	Extent.		
		A.	R.	P.
6z ..	Path ..	0	2	17

and bounded as follows : on the north by a footpath, Ambagahamulawatta sold by the Crown to Katugampolage Carolis Naide, Dikirikewawatta sold by the Crown to Mrs. J. P. Obeysekere (T. P. 258,460) ; on the east by T. P. 145,794 ; on the south by Dikirikewawatta sold by the Crown to Mrs. J. P. Obeysekere (T. P. 258,460) ; Ambagahamulawatta sold by the Crown to Katugampolage Carolis Naide, on the west by a footpath, Ambagahamulawatta sold by the Crown to Katugampolage Carolis Naide.



Scale of 8 Chains to an Inch.

Situation : Dikirikewa village in Kurunegala District.

Preliminary plan 215.

Lot.	Name of Land.	Extent. A. R. P.
6z	Path	0 2 17

Field sheet I 18—26

Surveyor-General's Office,  
Colombo, April 22, 1909.

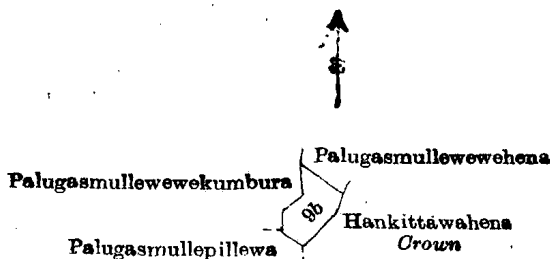
J. B. M. RIDOUT,  
for Acting Surveyor-General.

IV.

Preliminary plan 215.

Lot.	Name of Land.	Extent. A. R. P.
9b	Palugasmullewewehena (cemetery)	0 1 24

and bounded as follows : on the north by Palugasmullewewehena sold by the Crown to Jayamaha Mudiyanse-  
lage Banda ; on the east by Hankittawahena claimed by the Crown and now sold by the Crown ; on the south  
by Palugasmullepillewa sold by the Crown to Jayamaha Mudiyanse-  
lage Menikrala ; on the west by Palugas-  
mullewewekumbura claimed by Jayamaha Mudiyanse-  
lage Kirimudiyanse and others.



Scale of 8 Chains to an Inch.

Situation : Dikirikewa village in Mayurawati korale in Dambadeni hatpattu of Kurunegala District.

Preliminary plan 215.

Lot.	Name of Land.	Extent. A. R. P.
9b	Palugasmullewewehena (cemetery)	0 1 24

Field sheet I 18—27

Surveyor-General's Office,  
Colombo, July 1, 1909.

W. C. S. INGLES,  
for Acting Surveyor-General.

V.

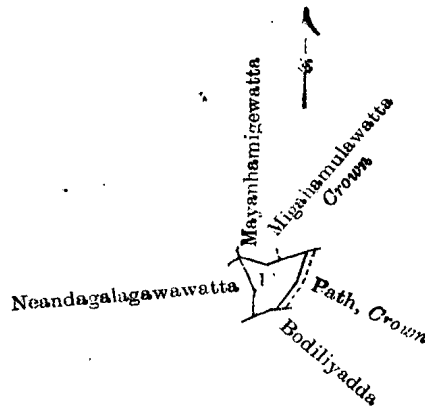
Preliminary plan 215.

Lot.	Name of Land.	Extent. A. R. P.
11r	Neandagala	0 1 22

and bounded as follows : on the north by Mayanhamigewatta sold by the Crown to Balasuriya Mudiyanse-  
lage Menanhamy, Migahamulawatta claimed by the Crown and now sold by Crown ; on the east by a path belonging  
to the Crown ; on the south by Bodiliyadda claimed by Jayamaha Mudiyanse-  
lage Kiri Bandahamy ; on the  
west by Neandagalagawawatta claimed by Ullapolage Welon Appuhamy.

October 11, 1909.

W. E. WAIT,  
Special Officer.



Scale of 8 Chains to an Inch.

Situation : Dikirikewa village in Kurunegala District.

Preliminary plan 215.

Lot.	Name of Land.	Extent. A. R. P.
11r	Neandagala	0 1 22

Field sheet I <sup>18</sup><sub>18-26</sub>

Surveyor-General's Office,  
Colombo, March 29, 1909.  
Kurunegala S. O. 162

J. B. M. RIDOUT,  
for Acting Surveyor-General.

**Order under Section 2 of "The Waste Lands Ordinances of 1897, 1899, 1900, and 1903,"  
declaring Lands to be Crown Property.**

In the matter of the lands commonly called or known as Viharagala (rock), road, and cemetery, situate in the village of Dethawa, in the Mayurawati korale of the Dambadeni hatpattu of the Kurunegala District, in the North-Western Province, and of "Waste Lands Ordinances of 1897, 1899, 1900, and 1903."

THE notice required by section 1 of "The Waste Lands Ordinances of 1897, 1899, 1900, and 1903," having been duly published in manner prescribed by that section in respect of the above-named lands (*vide* Notice No. 3,454), and no claim having been made to the said lands or to any interest therein within the period of three months from the date specified in the said notice, I, John Murray Davies, Special Officer appointed under section 28 of the said Ordinances under and by virtue of the powers vested in me in that behalf by section 2 of the said Ordinances, do hereby on October 21, 1909, order and declare that the said lands as more fully described herein below, situate in the village of Dethawa, in the Mayurawati korale of the Dambadeni hatpattu of the Kurunegala District, in the North-Western Province, and shown as lots 1q1, 1o2, 1p2, 3f, 10n in preliminary plan No. 216 and in the annexed diagrams, and containing in extent 3 acres 2 roods and 20 perches, are the property of the Crown.

*Description of the Lands referred to.*

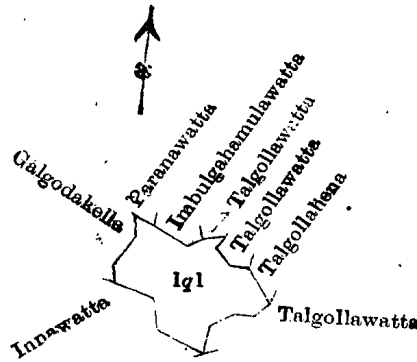
The following lots situated in the village of Dethawa, in the Mayurawati korale of the Dambadeni hatpattu of the Kurunegala District, in the North-Western Province, as described in the annexed diagrams:—

I.

Preliminary plan 216.

Lot.	Name of Land.	Extent. A. R. P.
1q1	Viharagala (rock)	1 3 1

and bounded as follows: on the north by Paranawatta claimed by Mudiyansele Nilhamy and others, Imbulgahumulawatta sold by the Crown to Mudiyansele Ukku Banda and others, Talgollewatta sold by the Crown to Adikarimudiyansele Kirihamy, Talgollewatta claimed by Adikarimudiyansele Ukku Banda, Talgollehena sold by the Crown to ditto; on the east by Talgollewatta sold by the Crown to Adikari Mudiyansele Ukku Banda; on the south by Innawatta claimed by Mudiyansele Silinduhamy; on the west by Galgodakela sold by the Crown to Mudiyansele Dingirihamy.



Scale of 8 Chains to an Inch.

Situation : Dethawa village in Mayurawati korale of Kurunegala District.

Preliminary plan 216.

Lot.	Name of Land.	Extent. A. R. P.
1q1 ..	Viharagala (rock) ..	1 3 1

Field sheet I 18—26

Surveyor-General's Office,  
Colombo, March 20, 1909.

J. B. M. RIDOUT,  
for Acting Surveyor-General.

II.

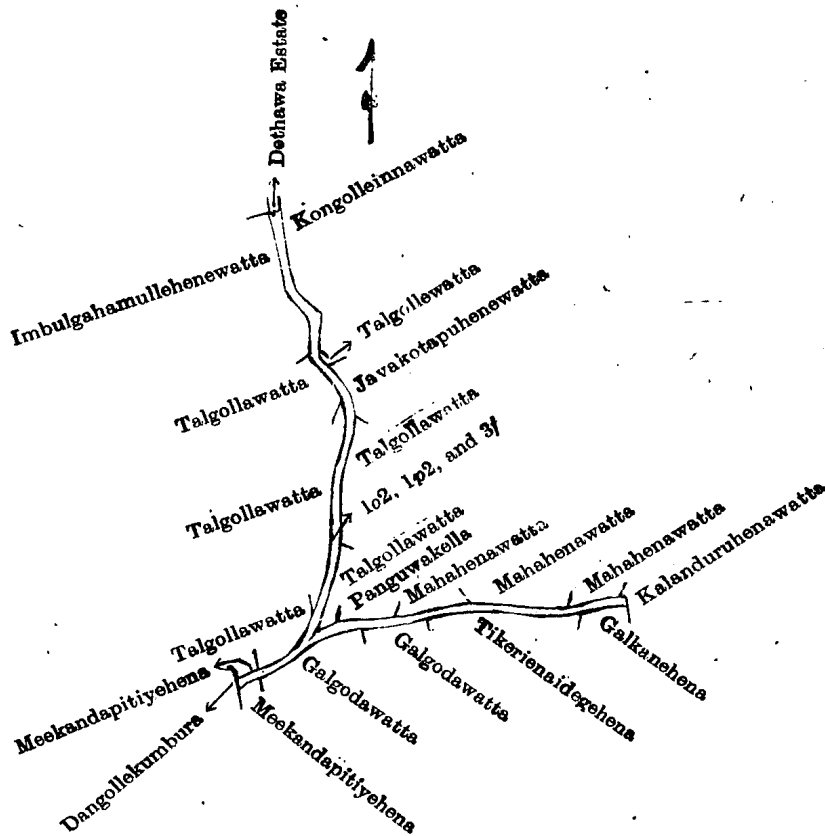
Preliminary plan 216.

Lot.	Name of Land.	Extent. A. R. P.
1o2 ..	Road ..	0 2 8
1p2 ..	Do. ..	0 1 5
3f ..	Do. ..	0 0 26
		0 3 39

and bounded as follows : on the north by Dethawa estate sold by the Crown to Don Charles Senanayaka, Kongolleinnawatta sold by the Crown to Mudiyansele Punchirala Gan-Arachchi, Talgollewatta sold by the Crown to Adikarimudiyansele Dingirihamy, Javakotapuhewatta sold by the Crown to Patirada Mudiyansele Kiri Banda and others, Talgollewatta sold by the Crown to Adikarimudiyansele Ukku Banda and another, Panguwekella sold by the Crown to Weerasinhe Arachchilage Samuel Naide, Mahahenawatta sold by the Crown to Patirada Mudiyansele Ukku Banda, Kalanduruhewatta claimed by Mudiyansele Punchi Appuhamy Vidane and others ; on the east by Kalanduruhewatta claimed by Mudiyansele Punchi Appuhamy Vidane and others ; on the south by Galkandehena sold by the Crown to Adikarimudiyansele Dingirihamy and others, Tikirinaidegehena sold by the Crown to Patirada Mudiyansele Kiri Banda and others, Galgodawatta claimed by Mudiyansele Ukku Banda Appuhamy and another, Galgodawatta sold by the Crown to Mudiyansele Punchirala Gan-Arachchi, Meekandapitiyehena sold by the Crown to Patirada Mudiyansele Ukku Banda and another ; on the west by Dangollekumbura (private), Meekandapitiyehena sold by the Crown to Patirada Mudiyansele Ukku Banda and another, Talgollewatta sold by the Crown to Adikarimudiyansele Ukku Banda, Talgollewatta sold by the Crown to ditto and another, Talgollewatta sold by the Crown to Adikarimudiyansele Dingirihamy, Imbulgahamullehenewatta sold by the Crown to Mudiyansele Ukku Banda and others.

[ For Diagram see page 1821.]





Scale of 8 Chains to an Inch.

Situation : Dethawa village in Mayurawati korale of Kurunegala District.

Preliminary plan 216.

Lot.	Name of Land.	Extent.
		A. R. P.
1o2 ..	Road	0 2 8
1p2 ..	Do.	0 1 5
3f ..	Do.	0 0 26
		0 3 39

Surveyor-General's Office,  
Colombo, March 20, 1909.

Field sheet I 18—26

J. B. M. RIDOUT,  
for Acting Surveyor-General.

III.

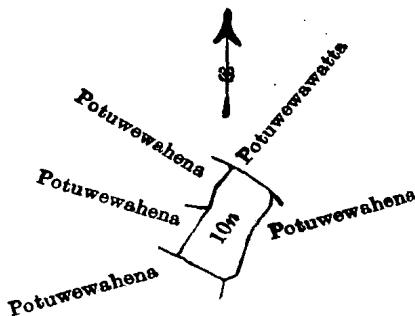
Preliminary plan 216.

Lot.	Name of Land.	Extent.
		A. R. P.
10n ..	Cemetery	0 3 20

and bounded as follows : on the north by Potuwewawatta sold by the Crown to Mudiyansele Appuhamy and another ; on the east by Potuwewahena sold by the Crown to Mudiyansele Mudalihamy and another ; on the south by Potuwewahena sold by the Crown to Weerasinhe Arachchilage Samuel Naide and others ; on the west Potuwewahena sold by the Crown to Adikari Mudiyansele Mudalihamy and another.

October 21, 1909.

J. M. DAVIES,  
Special Officer.



Scale of 8 Chains to an Inch.

Situation : Dethawa village in Mayūrawati korale of Kurunegala District.

Preliminary plan 216.

Lot.	Name of Land.	Extent.	
		A.	R. P.
10n ..	Cemetery ..	0	3 20

Field sheet I 18—26

Surveyor-General's Office,  
Colombo, March 20, 1909.  
Kurunegala S. O. 163

J. B. M. RIDOUT,  
for Acting Surveyor-General.

**Order under Section 2 of "The Waste Lands Ordinances of 1897, 1899, 1900, and 1903,"  
declaring Lands to be Crown Property.**

In the matter of the lands commonly called or known as Turuwilawelyaya (abandoned field), Palugaha-akkarehena, &c., situate in the village of Turuwila, in the Ihala Medagandahe tulana of the Nuwaragam korale of the Nuwaragam palata, in the North-Central Province, and of "The Waste Lands Ordinances of 1897, 1899, 1900, and 1903."

THE notice required by section 1 of "The Waste Lands Ordinances of 1897, 1899, 1900, and 1903," having been duly published in manner prescribed by that section in respect of the above-named lands (*vide* Notice No. 3,521), and no claim having been made to the said lands or to any interest therein within the period of three months from the date specified in the said notice, I, Walter Ernest Wait, Special Officer appointed under section 28 of the said Ordinances, under and by virtue of the powers vested in me in that behalf by section 2 of the said Ordinances, do hereby on November 8, 1909, order and declare that the said lands, as more fully described herein below, situate in the village of Turuwila, in the Ihala Medagandahe tulana of the Nuwaragam korale of the Nuwaragam palata, in the North Central Province, and shown as lots 9c, 10a, 10c, 9n, 19c, 19d, 19f, and 10b in preliminary plan No. 521 and in the annexed diagrams, and containing in extent 8 acres 3 roods and 36 perches, are the property of the Crown.

*Description of the Lands referred to.*

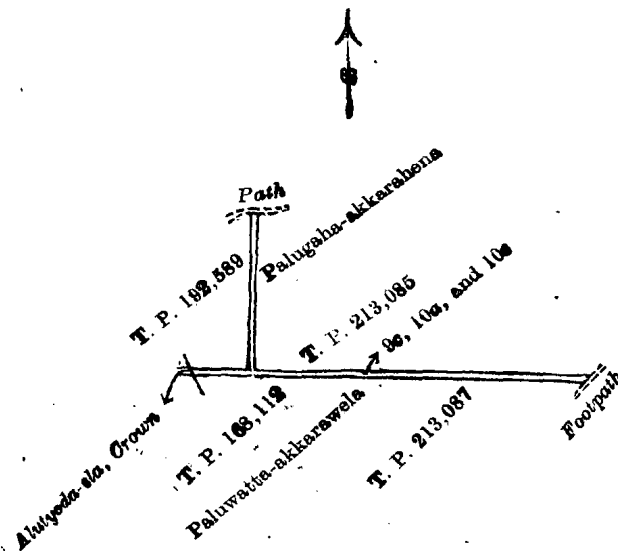
The following lots situated in the village of Turuwila, in the Ihala Medagandahe tulana of the Nuwaragam korale of the Nuwaragam palata, in the North-Central Province, as described in the annexed diagrams :—

I.

Preliminary plan 521.

Lot.	Name of Land.	Extent.	
		A.	R. P.
9c ..	Turuwilawelyaya (abandoned field) ..	0	1 12
10a ..	Palugaha-akkarehena ..	0	0 14
10c ..	Do. ..	0	0 24
		<hr/>	
		0	2 10

and bounded as follows : on the north by T. P. 192,589, a path; Palugaha-akkarehena (T. P. 213,085); on the east by a footpath; on the south by Paluwatta-akkarewela (T. P. 213,087), T. P. 168,112; on the west by Alutyoda-ela belonging to the Crown.



Scale of 8 Chains to an Inch.

Situation : Turuwilā village in Nuwaragam korale.

Preliminary plan 521.

Lot.	Name of Land.	Extent.		
		A.	R.	P.
9c	Turuwilawelyaya (abandoned field)	0	1	12
10a	Palugaha-akkarehena	0	0	14
10c	Do.	0	0	24
		0	2	10

Field sheet : village plan F<sub>53-61</sub><sup>9</sup> & F<sub>52-60</sub><sup>9</sup>

Surveyor-General's Office,  
Colombo, June 28, 1909.

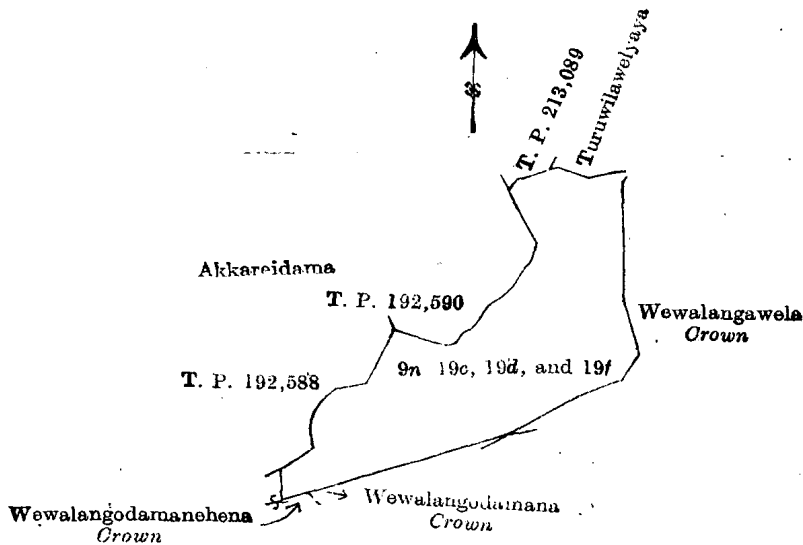
J. B. M. RIDOUT,  
for Surveyor-General.

II.

Preliminary plan 521.

Lot.	Name of Land.	Extent.		
		A.	R.	P.
9n	Turuwilawela (abandoned field)	4	3	22
19c	Wewalangagodawanehena	0	0	11
19d	Wewalangawila	0	2	18
19f	Wewalangagodamana	2	3	10
		8	1	21

and bounded as follows : on the north by T. P. 213,089, Turuwilawelyaya claimed by the villagers of Turuwila (private); on the east by Wewalangawela belonging to the Crown; on the south by Wewalangawela belonging to the Crown, Wewalangagodamana belonging to the Crown, Wewalangagodamanehena belonging to the Crown; on the west by Wewalangagodamanehena belonging to the Crown, T. P. 192,588, Akkareidama (T. P. 192,590).



Scale of 8 Chains to an Inch.

Situation : Turuwila village in Nuwaragam korale of Nuwarakalawiya District.

Preliminary plan 521.

Lot.	Name of Land.	Extent.		
		A.	R.	P.
9n	Turuwilawela (abandoned field)	4	3	22
19c	Wewalangagodawanehena	0	0	11
19d	Wewalangawila	0	2	18
19f	Wewalangagodamana	2	3	10
		8	1	21

Field sheet F<sub>53-61</sub><sup>9</sup>

Surveyor-General's Office,  
Colombo, June 28, 1909.

J. B. M. RIDOUT,  
for Surveyor-General.


## III.

## Preliminary plan 521.

Lot.	Name of Land.	Extent.	
		A.	R. P.
106	Palugaha-akkarehena	0	0 5

and bounded as follows : on the north by a footpath ; on the east, south, and west by Palugaha-akkarehena (T. P. 213,085).

Colombo, November 8, 1909.

W. E. WARR,  
Special Officer.

Scale of 8 Chains to an Inch

Situation : Turuwila village in Nuwaragam korale.

Preliminary plan 521.

Lot.	Name of Land.	Extent.	
		A.	R. P.
106	Palugaha-akkarehena	0	0 5

Field sheet : village plan 53-61<sup>9</sup>Surveyor-General's Office,  
Colombo, June 28, 1909.  
Anuradhapura S. O. 599J. B. M. RIDOUT,  
for Surveyor-General.Order under Section 2 of "The Waste Lands Ordinances of 1897, 1899, 1900, and 1903,"  
declaring Lands to be Crown Property.

In the matter of the lands commonly called or known as Kudapuhudivulamukalana, Kudapuhudivulalandakele, Kudapuhudivulawewa (tank), and Kudapuhudivulamukalana, situate in the village of Kudapuhudivula, in Ihalakende tulana of the Kende korale of the Nuwaragampalata, in the North-Central Province, and of "The Waste Lands Ordinances of 1897, 1899, 1900, and 1903."

THE notice required by section 1 of "The Waste Lands Ordinances of 1897, 1899, 1900, and 1903," having been duly published in manner prescribed by that section in respect of the above-named lands (*vide* Notice No. 3,500), and no claim having been made to the said lands or to any interest therein within the period of three months from the date specified in the said notice, I, Howard Orme Fox, Special Officer appointed under section 28 of the said Ordinances under and by virtue of the powers vested in me in that behalf by section 2 of the said Ordinances, do hereby on October 13, 1909, order and declare that the said lands as more fully described herein below, situate in the village of Kudapuhudivula, in the Ihalakende tulana of the Kende korale of the Nuwaragampalata, in the North-Central Province, and shown as lots 1, 2, 3, and 12 in preliminary No. 548 in the annexed diagram, and containing in extent 120 acres 1 rood and 3 perches, are the property of the Crown.

*Description of the Lands referred to.*

The following lots situated in the village of Kudapuhudivula, in the Ihalakende tulana of the Kende korale of the Nuwaragampalata, in the North-Central Province, as described in the annexed diagram:—

Preliminary plan 548.

Lot.	Name of Land.	Extent.	
		A.	R. P.
1	Kudapuhudivulamukalana	53	2 6
2	Kudapuhudivulalandakele	60	1 8
3	Kudapuhudivulawewa (tank)	4	1 34
12	Kudapuhudivulamukalana	1	3 35
		120	1 3

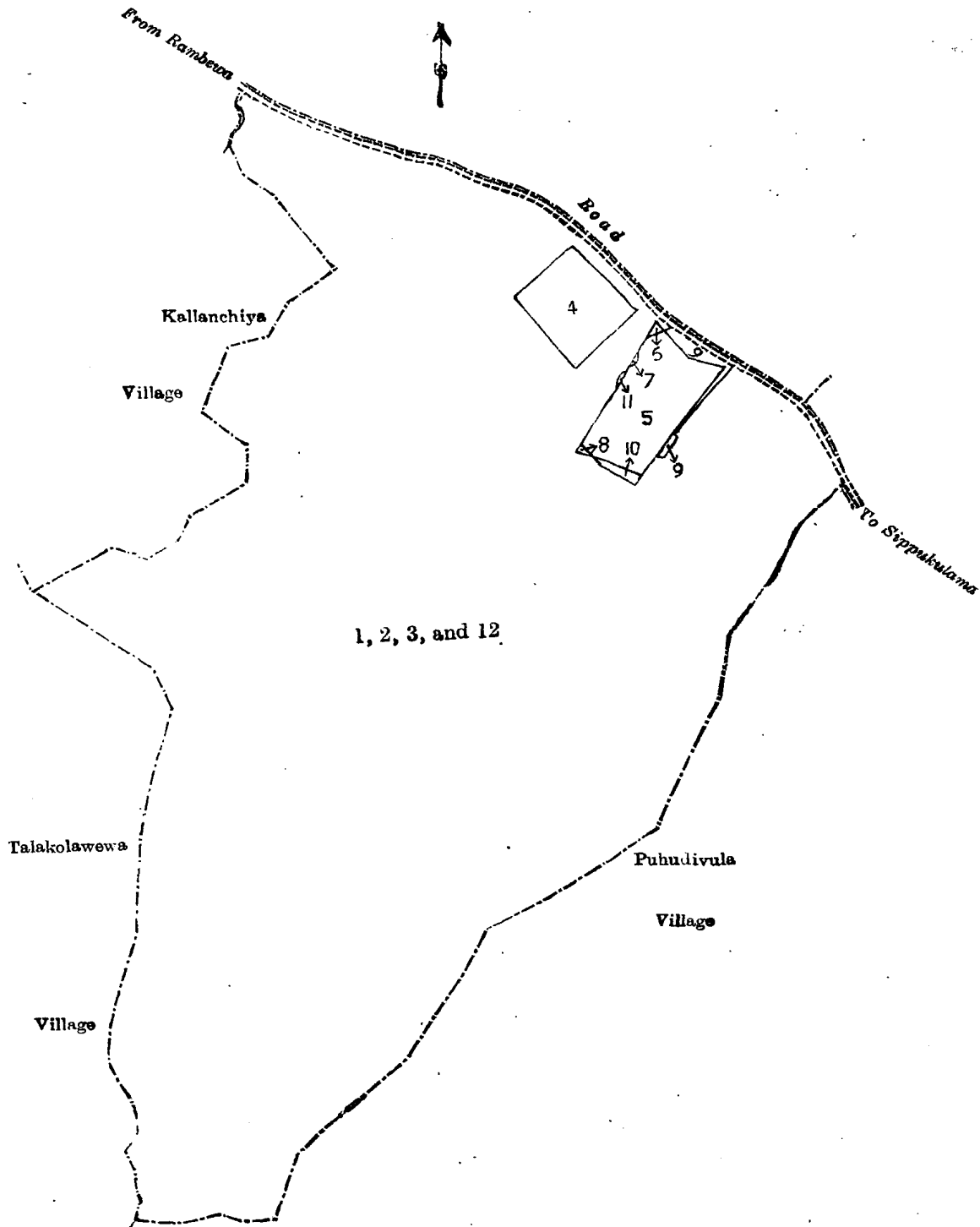
and bounded as follows : on the north by the road from Rambewa to Sippukulama ; on the east and south by the village limit of Puhudivula ; on the west by the village limit of Talakolawewa, the village limit of Kallanchiya.

NOTE.—The following lots lying within the above boundaries are excluded from this order, and their aggregate acreage of 5 acres and 21 perches is not included in the acreage of 120 acres 1 rood and 3 perches given above:—

Lot.	Name of Land.	Extent.		
		A.	R.	P.
4	Kudapuhudivula-akkare (T. P. 233,176)	2	0	10
5	Kudapuhudivulakumbura (part of T. P. 169,481)	2	2	20
6	Do.	0	0	5
7	Do.	0	0	1
8	Do.	0	0	2
9	Kudapuhudivulakumburewedibima	0	1	7
10	Do.	0	0	15
11	Kudapuhudivulakumbura	0	0	1
		5	0	21

H. O. Fox,  
Special Officer.

October 13, 1909.



Scale of 8 Chains to an Inch.

Situation : Kudapuhudivula village in Kende korale of Nuwaragam palata.

Preliminary plan 548.

Lot.	Name of Land.	Extent.		
		A.	R.	P.
1 ..	Kudapuhudivulamukalana .. ..	53	2	6
2 ..	Kudapuhudivulalandakele .. ..	60	1	8
3 ..	Kudapuhudivulawewa (tank) .. ..	4	1	34
12 ..	Kudapuhudivulamukalana .. ..	1	3	35
		<b>120</b>	<b>1</b>	<b>3</b>
<i>Lots excluded.</i>				
4 ..	Kudapuhudivula-akkare (T. P. 233,176) .. ..	2	0	10
5 ..	Kudapuhudivulakumbura (part of T. P. 169,481) .. ..	2	2	20
6 ..	Do. .. ..	0	0	5
7 ..	Do. .. ..	0	0	1
8 ..	Do. .. ..	0	0	2
9 ..	Kudapuhudivulakumburewedibima .. ..	0	1	7
10 ..	Do. .. ..	0	0	15
11 ..	Kudapuhudivulakumbura .. ..	0	0	1
		<b>5</b>	<b>0</b>	<b>21</b>

Surveyor-General's Office,  
Colombo, June 11, 1909.  
Anuradhapura S. O. 600

J. B. M. RIDOUT,  
for Surveyor-General.

**Order under Section 2 of "The Waste Lands Ordinances of 1897, 1899, 1900, and 1903,"  
declaring Lands to be Crown Property.**

In the matter of the lands commonly called or known as Kelediulwewawelayaya, Kelediulwewawela (encroachment by owners of T. Ps. 150,005 and 142,507), &c., situate in the village of Kelediulwewewa, in the Nambade tulana of the Eppawala korale of the Nuwaragam palata, in the North-Central Province, and of "The Waste Lands Ordinances of 1897, 1899, 1900, and 1903."

THE notice required by section 1 of "The Waste Lands Ordinances of 1897, 1899, 1900, and 1903," having been duly published in manner prescribed by that section in respect of the above-named lands (*vide* Notice No. 3,522), and no claim having been made to the said lands or to any interest therein within the period under section 28 of the said Ordinances, under and by virtue of the powers vested in me in that behalf by section 2 of the said Ordinances, do hereby on November 8, 1909, order and declare that the said lands, as more fully described herein below, situate in the village of Kelediulwewewa, in the Nambade tulana of the Eppawala korale of the Nuwaragam palata, in the North-Central Province, and shown as lots 9c, 9/1, 9/2, 9/6, 9/12, 9/25, 9/26, 9/29, and 13g in preliminary plan No. 198, and in the annexed diagrams, and containing in extent 4 acres and 9 perches, are the property of the Crown.

*Description of the Lands referred to.*

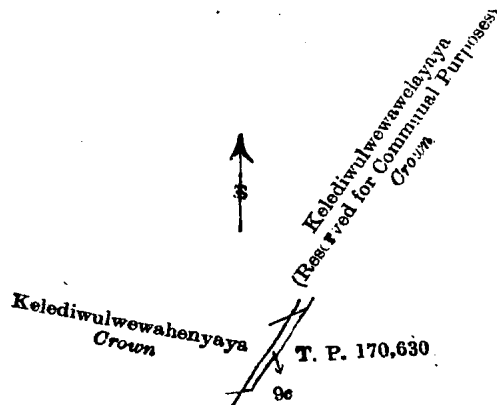
The following lots situated in the village of Kelediulwewewa, in the Nambade tulana of the Eppawala korale of the Nuwaragam palata, in the North-Central Province, as described in the annexed diagrams:—

I.

Preliminary plan 198.

Lot.	Name of Land.	Extent.		
		A.	R.	P.
9c ..	Kelediulwewawelayaya .. ..	4	0	20

and bounded as follows: on the north by Kelediulwewawelayaya (reserved for communal purposes) claimed by the Crown; on the east and south by T. P. 170,630; on the west by Kelediulwewahenyaya claimed by the Crown.



Scale of 8 Chains to an Inch.

Situation : Kelediwulwewa village in Nambade tulana of Eppawala korale, in Nuwaragam palata of Nuwarakalawiya District.

Preliminary plan 198.			Extent.
Lot.	Name of Land.		A. R. P.
9c ..	Kelediwulwewawelayaya ..		0 0 20

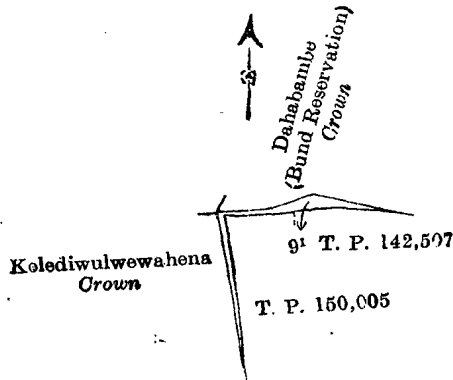
Surveyor-General's Office,  
Colombo, July 2, 1909.

J. B. M. RIDOUT,  
for Surveyor-General.

II.

Preliminary plan 198.			Extent.
Lot.	Name of Land.		A. R. P.
9/1 ..	Kelediwulwewawela (encroachment by owners of T. Ps. 150,005 and 142,507) ..		0 1 0

and bounded as follows : on the north by Dahabambe (bund reservation) claimed by the Crown ; on the east by T. Ps. 142,507 and 150,005 ; on the south by T. P. 150,005 ; on the west by Kelediwulwewahena claimed by the Crown.



Scale of 8 Chains to an Inch.

Situation : Kelediwulwewa village in Nambade tulana of Eppawala korale, in Nuwaragam palata of Nuwarakalawiya District.

Preliminary plan 198.			Extent.
Lot.	Name of Land.		A. R. P.
9/1 ..	Kelediwulwewawela (encroachment by owners of T. Ps. 150,005 and 142,507) ..		0 1 0

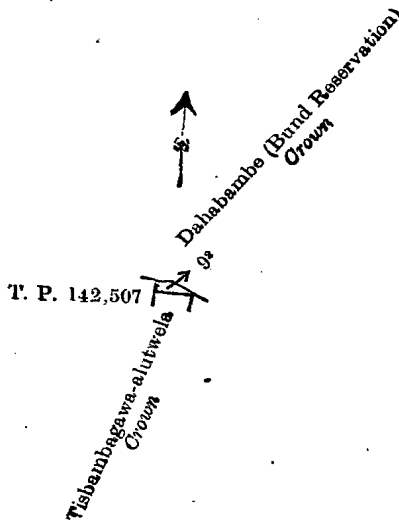
Surveyor-General's Office,  
Colombo, July 2, 1909.

J. B. M. RIDOUT,  
for Surveyor-General.

III.

Preliminary plan 198.			Extent.
Lot.	Name of Land.		A. R. P.
9/2 ..	Kelediwulwewawela (encroachment) ..		0 0 6

and bounded as follows : on the north and east by Dahabambe (bund reservation) claimed by the Crown ; on the south by Tisbambegawa-alutwela claimed by the Crown and Namburalage Menikrala ; on the west by T. P. 142,507.



Scale of 8 Chains to an Inch.

Situation : Kelediwulwewa village in Nambade tulana of Eppawala korale, in Nuwaragam palata of Nuwarakalawiya District.

Preliminary plan 198.

Lot.	Name of Land.	Extent.		
		A.	R.	P.
9/2 ..	Kelediwulwewawela (encroachment) ..	0	0	6

Surveyor-General's Office,  
Colombo, July 2, 1909.

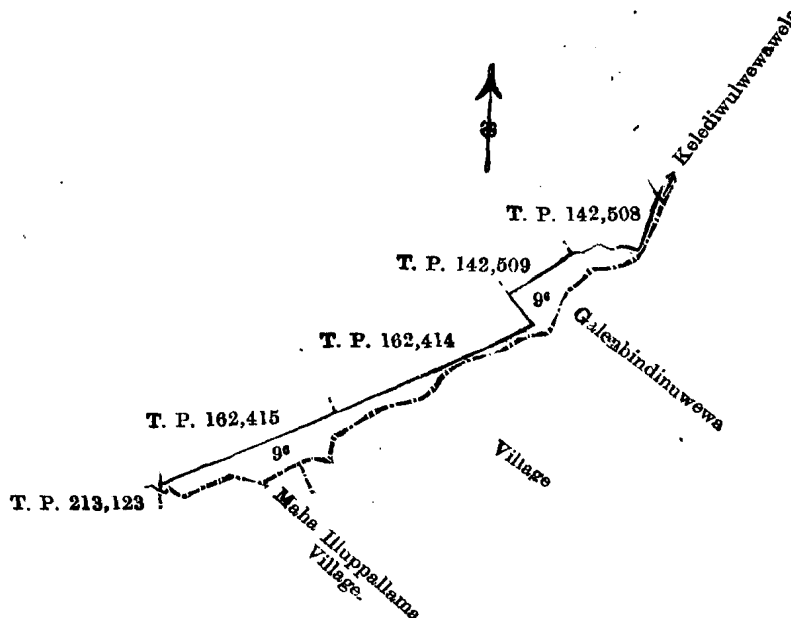
J. B. M. RIDOUT,  
for Surveyor-General.

IV.

Preliminary plan 198.

Lot.	Name of Land.	Extent.		
		A.	R.	P.
9/6 ..	Diganwalayayeakkare, Kelediwulwewawela (encroachment) ..	1	3	39

and bounded as follows : on the north by T. Ps. 162,414, 142,509, and 142,508, Kelediwulwewawela (private); on the east by the village limit of Galenbindunuwewa ; on the south by the village limit of Galenbindunuwewa, the village limit of Maha Illuppalama ; on the west by T. Ps. 213,123 and 162,415.



Scale of 8 Chains to an Inch.

Situation : Kelediwulwewa village in Nambade tulana of Eppawala korale, in Nuwaragam palata of Nuwarakalawiya District.

Preliminary plan 198.

Lot.	Name of Land.	Extent.		
		A.	R.	P.
9/6 ..	Diganwalayayeakkare, Kelediwulwewawela (encroachment) ..	1	3	39

Surveyor-General's Office,  
Colombo, July 2, 1909.

J. B. M. RIDOUT,  
for Surveyor-General.

V.

Preliminary plan 198.

Lot.	Name of Land.	Extent.		
		A.	R.	P.
9/12 ..	Potaneakkare (encroachment) ..	0	0	14

and bounded as follows : on the north by Kelediwulwewahenyaya claimed by the Crown ; on the east by T. P. 168,725 ; on the south and west by T. P. 142,480.





T. P. 142,480 T. P. 168,725  
Scale of 8 Chains to an Inch.

Situation : Kelediwulwewa village in Nambade tulana of Eppawala korale, in Nuwaragam palata of Nuwarakalawiya District.

Preliminary plan 198.

Lot.	Name of Land.	Extent. A. R. P.
9/12 ..	Potaneakkare (encroachment) ..	0 0 14

Surveyor-General's Office,  
Colombo, July 2, 1909.

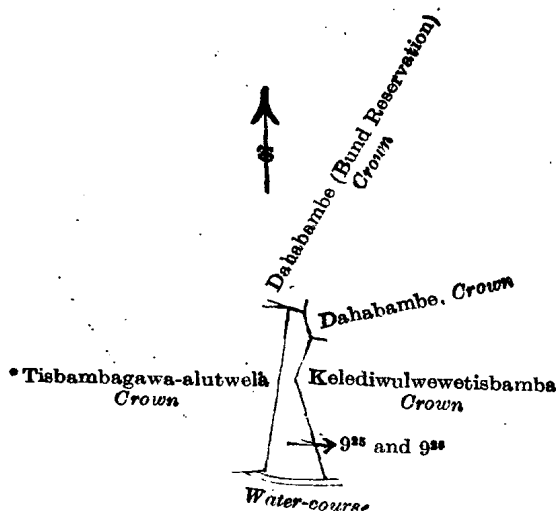
J. B. M. RIDOUT,  
for Surveyor-General.

VI.

Preliminary plan 198.

Lot.	Name of Land.	Extent. A. R. P.
9/25 ..	Kelediwulwewatisbamba ..	0 0 4
9/26 ..	Tisbambegawa-alutwela ..	0 3 25
		0 3 29

and bounded as follows : on the north by Dahabambe (bund reservation) claimed by the Crown ; on the east by Dahabambe claimed by the Crown ; Kelediwulwewatisbamba claimed by the Crown ; on the south by a water-course ; on the west by Tisbambegawa-alutwela claimed by the Crown and Namburalage Menikrala.



Scale of 8 Chains to an Inch.

Situation : Kelediwulwewa village in Nambade tulana of Eppawala korale, in Nuwaragam palata of Nuwarakalawiya District.

Preliminary plan 198.

Lot.	Name of Land.	Extent. A. R. P.
9/25 ..	Kelediwulwewatisbamba ..	0 0 4
9/26 ..	Tisbambegawa-alutwela ..	0 3 25
		0 3 29

Surveyor-General's Office,  
Colombo, July 2, 1909.

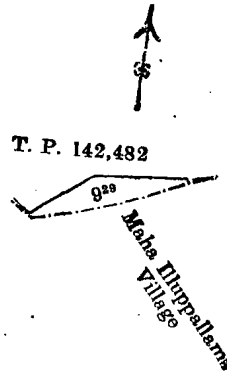
J. B. M. RIDOUT,  
for Surveyor-General.

## VII.

## Preliminary plan 198.

Lot.	Name of Land.	Extent.		
		A.	R.	P.
9/29	Pahalapotaneakkare	0	2	3

and bounded as follows: on the north by T. P. 142,482; on the east and south by the village limit of Maha Illuppalamā; on the west by T. P. 142,482.



Scale of 8 Chains to an Inch.

Situation: Kelediulwewa village in Nambade tulana of Eppawala korale, in Nuwaragam palata of Nuwarakalawiya District.

## Preliminary plan 198.

Lot.	Name of Land.	Extent.		
		A.	R.	P.
9/29	Pahalapotaneakkare	0	2	3

Surveyor-General's Office,  
Colombo, July 2, 1909.

J. B. M. RIDOUT,  
for Surveyor-General.

## VIII.

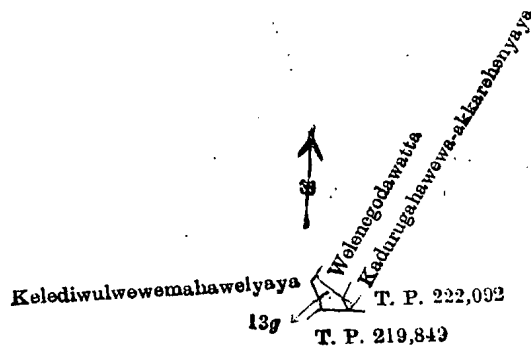
## Preliminary plan 198.

Lot.	Name of Land.	Extent.		
		A.	R.	P.
13g	Kattakadumulla	0	0	18

and bounded as follows: on the north by Welenegodawatta claimed by Kudawalawedewalage Ranethani and others; on the east by Kadurugahawewa-akkarehenyaya (private), T. P. 222,092; on the south by T. P. 219,849; on the west by Kelediulwewemahawelyaya claimed by Kirihamy, Vel-Vidane, and others.

Colombo, November 8, 1909.

W. E. WAIT,  
Special Officer.



Scale of 8 Chains to an Inch.

Situation: Kelediulwewa village in Nambade tulana of Eppawala korale, in Nuwaragam palata of Nuwarakalawiya District.

## Preliminary plan 198.

Lot.	Name of Land.	Extent.		
		A.	R.	P.
13g	Kattakadumulla	0	0	18

Surveyor-General's Office,  
Colombo, July 2, 1909.  
Anuradhapura S. O. 601

J. B. M. RIDOUT,  
for Surveyor-General.

**Order under Section 2 of "The Waste Lands Ordinances of 1897, 1899, 1900, and 1903,"  
declaring Lands to be Crown Property.**

In the matter of the lands commonly called or known as Wakkumburewatta and Helakumburewatta, situate in the village of Dunumewa, in the Medagam pattu korale of the Wellassa division, in the Province of Uva, and of "The Waste Lands Ordinances of 1897, 1899, 1900, and 1903."

THE notice required by section 1 of "The Waste Lands Ordinances of 1897, 1899, 1900, and 1903," having been duly published in manner prescribed by that section in respect of the above-named lands (*vide* Notice No. 3,508), and no claim having been made to the said lands or to any interest therein within the period of three months from the date specified in the said notice, I, John Murray Davies, Special Officer appointed under section 28 of the said Ordinances, under and by virtue of the powers vested in me in that behalf by section 2 of the said Ordinances, do hereby on November 9, 1909, order and declare that the said lands, as more fully described herein below, situate in the village of Dunumewa, in the Medagam pattu korale of the Wellassa division, in the Province of Uva, and shown as lots 1b and 1e in preliminary plan No. 127, and in the annexed diagrams, and containing in extent 2 acres 2 roods and 35 perches, are the property of the Crown.

*Description of the Lands referred to.*

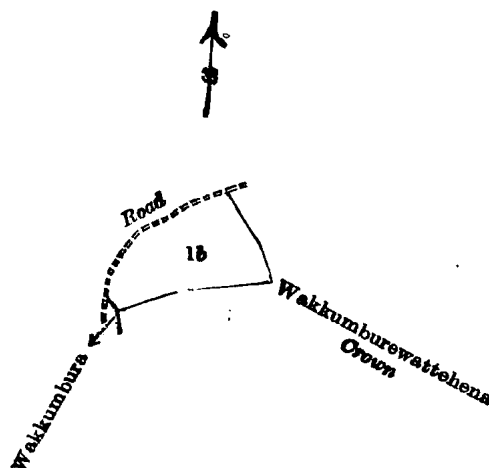
The following lots situated in the village of Dunumewa, in the Medagam pattu korale of the Wellassa division, in the Province of Uva, as described in the annexed diagrams:—

I.

Preliminary plan 127.

Lot.	Name of Land.	Extent.		
		A.	R.	P.
1b	Wakkumburewatta	1	3	25

and bounded as follows: on the north by a road; on the east and south by Wakkumburewattehena belonging to the Crown; on the west by Wakkumbura claimed by Gamagedara Konara Mudiyanseage Tisahamy Arachchi, a road.



Scale of 8 Chains to an Inch.

Situation: Dunumewa village in Medagam pattu korale of Wellassa division in Badulla District.

Preliminary plan 127.

Lot.	Name of Land.	Extent.		
		A.	R.	P.
1b	Wakkumburewatta	1	3	25

Field sheet: village plan M <sup>3</sup> 38—46

Surveyor-General's Office,  
Colombo, June 9, 1909.

J. B. M. RIDOUT,  
for Surveyor-General.

II.

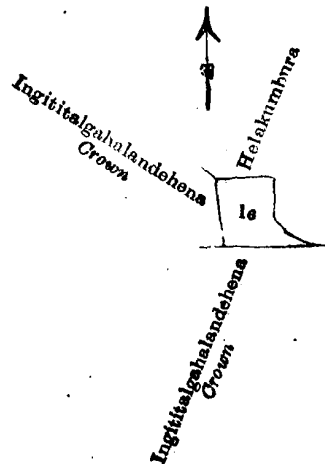
Preliminary plan 127.

Lot.	Name of Land.	Extent.		
		A.	R.	P.
1e	Helakumburewatta	0	3	10

and bounded as follows: on the north and east by Helakumbura claimed by Weliarawegeedara Tisahamy, on the south by Ingititalgahalandehena belonging to the Crown; on the west by Ingititalgahalandehena belonging to the Crown.

November 9, 1909.

J. M. DAVIES,  
Special Officer.



Scale of 8 Chains to an Inch.

Situation : Dunumewa village in Medagam pattu korale of Wellassa division in Badulla District.

Preliminary plan 127.

Lot.	Name of Land.	Extent. A. R. P.
1e	Helakumburewatta	0 3 10

Field sheet : village plan M <sup>3</sup> 38—46

Surveyor-General's Office,  
Colombo, June 9, 1909.  
Uva S. O. 1,308

J. B. M. RIDOUT,  
for Surveyor-General.

**Order under Section 2 of "The Waste Lands Ordinances of 1897, 1899, 1900, and 1903,"  
declaring Lands to be Crown Property.**

In the matter of the lands commonly called or known as Udaturekumbureaskanatha and Galpottēyāyēpatana (reservation for the bridle path), situate in the village of Pitakolagama, in the Passara korale of the Yatikinda division, in the Province of Uva, and of "The Waste Lands Ordinances of 1897, 1899, 1900, and 1903."

THE notice required by section 1 of "The Waste Lands Ordinances of 1897, 1899, 1900, and 1903," having been duly published in manner prescribed by that section in respect of the above-named lands (*vide* Notice No. 3,524), and no claim having been made to the said lands or to any interest therein within the period of three months from the date specified in the said notice, I, John George Fraser, Special Officer appointed under section 28 of the said Ordinances, under and by virtue of the powers vested in me in that behalf by section 2 of the said Ordinances, do hereby on November 11, 1909, order and declare that the said lands, as more fully described herein below, situate in the village of Pitakolagama, in the Passara korale of the Yatikinda division, in the Province of Uva, and shown as lots 73k and 135 in preliminary plan No. 35, and in the annexed diagrams and containing in extent 4 acres and 36 perches, are the property of the Crown.

*Description of the Lands referred to.*

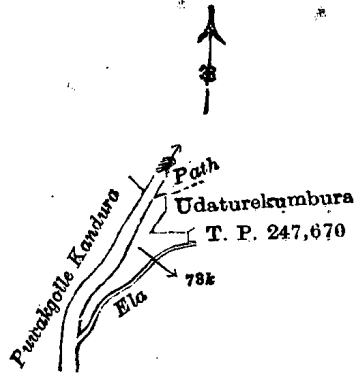
The following lots situated in the village of Pitakolagama, in the Passara korale of the Yatikinda division, in the Province of Uva, as described in the annexed diagrams :—

I.

Preliminary plan 35.

Lot.	Name of Land.	Extent. A. R. P.
73k	Udaturekumbureaskanatha	0 2 4

and bounded as follows : on the north by a path, Udaturekumbura claimed by P. Denesa ; on the east by T. P. 247,670, an ela ; on the south by an ela ; on the west by the Puwakollekandura.



Scale of 8 Chains to an Inch.

Situation : Pitakolagama village in Passara korale of Badulla District.  
Preliminary plan 35.

Lot.	Name of Land.	Extent. A. R. P.
73k	Udaturekumbureaskanatha	0 2 4
Surveyor-General's Office, Colombo, February 21, 1907.		C. MEADEN, for Surveyor-General.

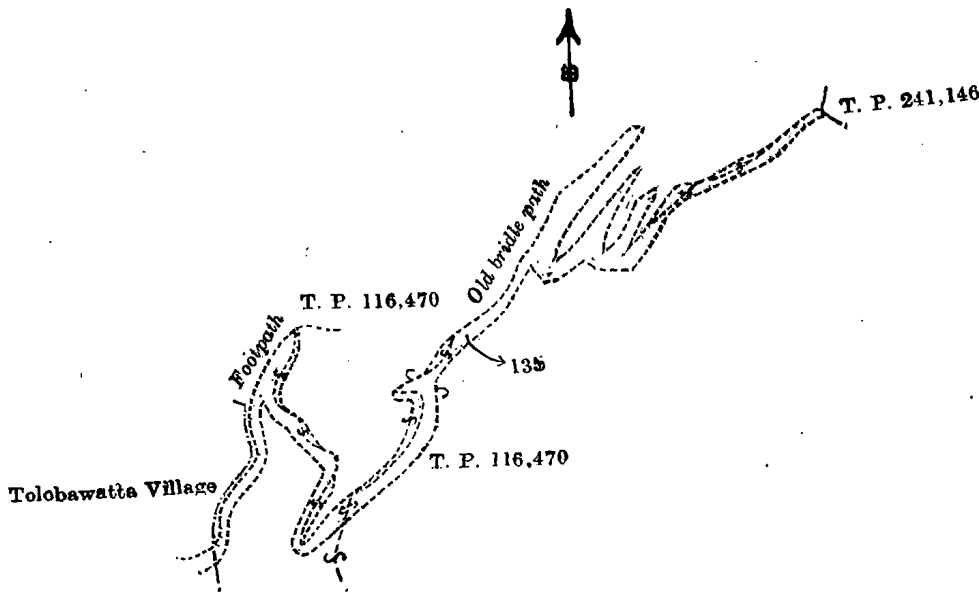
II.

Preliminary plan 35.

Lot.	Name of Land	Extent. A. R. P.
135	Galpotteyayepatana (reservation for the bridle path) . .	3 2 32
and bounded as follows : on the north by T. P. 116,470 (an old bridle path), T. P. 241,146 ; on the east by T. P. 116,470 ; on the south by T. P. 116,470 ; on the west by the village limit of Tolobowatta, a footpath.		

November 11, 1909.

J. G. FRASER,  
Special Officer.



Scale of 8 Chains to an Inch.

Situation : Pitakolagama village in Passara korale of Badulla District.  
Preliminary plan 35.

Lot.	Name of Land.	Extent. A. R. P.
135	Galpotteyayepatana (reservation for the bridle path) . .	3 2 32
Surveyor-General's Office, Colombo, February 13, 1909.		J. B. M. RIDOUT, for Acting Surveyor-General.
Uva S. O. 1,309		

**Order under Section 2 of "The Waste Lands Ordinances of 1897, 1899, 1900, and 1903,"  
declaring Lands to be Crown Property.**

In the matter of the lands commonly called or known as Agataulpota, Diurunwelawewa, situate in the village of Medagedara, in the Dambawinipalata korale of the Udukinda division, in the Province of Uva, and of "The Waste Lands Ordinances of 1897, 1899, 1900, and 1903."

THE notice required by section 1 of "The Waste Lands Ordinances of 1897, 1899, 1900, and 1903," having been duly published in manner prescribed by that section in respect of the above-named lands (*vide* Notice No. 3,056), and no claim having been made to the said land or to any interest therein within the period of three months from the date specified in the said notice, I, Charles Russell Cumberland, Government Agent of the Province of Uva, under and by virtue of the powers vested in me in that behalf by section 2 of the said Ordinances, do hereby on October 11, 1909, order and declare that the said land, as more fully described herein below, situate in the village of Medagedara, in the Dambawini palata korale of the Udukinda division, in the Province of Uva, and shown as lots P. P. 3,323/9,297 and 13 in preliminary plan No. 66, and in the annexed diagrams, and containing in extent 5 acres 2 roods and 32 perches, are the property of the Crown.

*Description of the Lands referred to.*

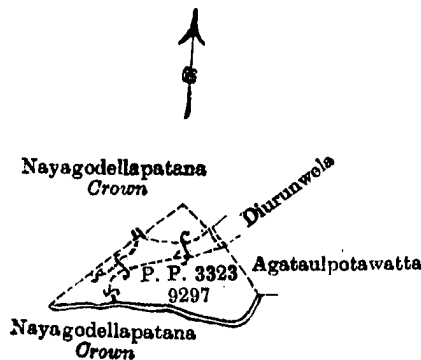
The following lots situated in the village of Medagedara, in the Dambawinipalata korale of the Udukinda division, in the Province of Uva, as described in the annexed diagrams :—

I.

Preliminary plan 66.

Lot.	Name of Land.	Extent.		
		A.	R.	P.
P.P. 3,323/9,297	.. Agataulpota ..	..	..	2 0 30

and bounded as follows : on the north by Nayagodellapatana declared to be Crown property, Diurunwela claimed by Diurunpolagedara Mudalihamy and others ; on the east by Agataulpotawatta claimed by Agataulpota Appuhamy and others, Nayagodellapatana declared to be Crown property ; on the south and west by Nayagodellapatana declared to be Crown property.



Scale of 8 Chains to an Inch.

Situation : Medagedara village in Dambawinipalata korale of Udukinda division of Badulla District.

Block survey preliminary plan 66.

Lot.	Name of Land.	Extent.		
		A.	R.	P.
P.P. 3,323 9,297	... Agataulpota ..	..	..	2 0 30

Field sheet M <sup>11</sup>  
24—32

Surveyor-General's Office,  
Colombo, February 5, 1908.

J. B. M. RIDOUT,  
for Surveyor-General.

II.

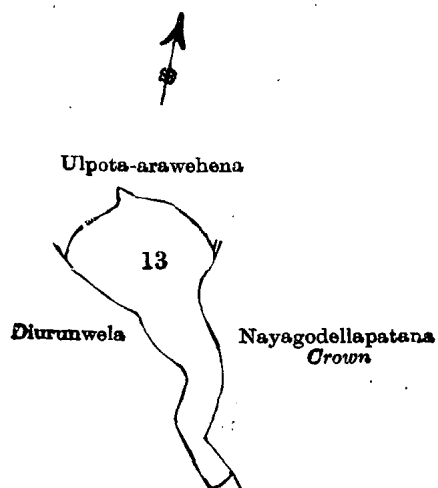
Preliminary plan 66.

Lot.	Name of Land.	Extent.		
		A.	R.	P.
13	.. Diurunwelawewa ..	..	..	3 2 2

and bounded as follows : on the north by Ulpota-arawehena belonging to Agataulpota Appuhamy and others ; on the east by Nayagodellepatana declared to be Crown property ; on the south and west by Diurunwela claimed by Diurunpolagedara Mudalihamy and others.

October 11, 1909.

C. R. CUMBERLAND,  
Government Agent.



Scale of 8 Chains to an Inch.

Situation : Medagedara village in Dambawinipalata korale of Udukinda division of Badulla District.

Block survey preliminary plan 66.

Lot.	Name of Land.	Extent.		
		A.	R.	P.
13	Diurunwelawewa	3	2	2

Field sheet M <sup>12</sup>  
17—25

Surveyor-General's Office,  
Colombo, February 5, 1908.

J. B. M. RIDOUT,  
for Surveyor-General.