

Ceylon Government Gazette

Published by Authority.

No. 6,347 — WEDNESDAY, DECEMBER 22, 1909.

PART I.—General: Minutes, Proclamations, Appointments, and General Government Notifications.
PART II.—Legal and Judicial:

PART III.—Provincial Administration.
PART IV.—Land Settlement.
PART V.—Mercantile, Marine, Municipal, Local, &c.

Separate paging is given to each Part in order that it may be filed separately.

Part IV.—Land Settlement.

	PAGE		PAGE
Final Orders	1837	Preliminary Notices	—

FINAL ORDERS.

Order under Section 2 of "The Waste Lands Ordinances of 1897, 1899, 1900, and 1903," declaring Lands to be Crown Property.

In the matter of the lands commonly called or known as Rambukdeniyehena (stream reservation), Rambukdeniyehena (road reservation), Deniyayahena, &c., situate in the village of Matugobe, in the Morawak korale of the Matara District, in the Southern Province, and of "The Waste Lands Ordinances of 1897, 1899, 1900, and 1903."

THE notice required by section 1 of "The Waste Lands Ordinances of 1897, 1899, 1900, and 1903," having been duly published in manner prescribed by that section in respect of the above-named lands (*vide* Notice No. 3,464), and no claim having been made to the said lands or to any interest therein within the period of three months from the date specified in the said notice, I, Howard Orme Fox, Special Officer appointed under section 28 of the said Ordinances, under and by virtue of the powers vested in me in that behalf by section 2 of the said Ordinances, do hereby on October 28, 1909, order and declare that the said lands, as more fully described herein below, situate in the village of Matugobe, in the Morawak korale of the Matara District, in the Southern Province, and shown as lots 39, 40, 86e1, 94d, 142, 161e2, 181f1, 181g1, 182d, 182f, 208, and 208a in preliminary plan No. 169, and in the annexed diagrams, and containing in extent 8 acres, are the property of the Crown.

Description of the Lands referred to.

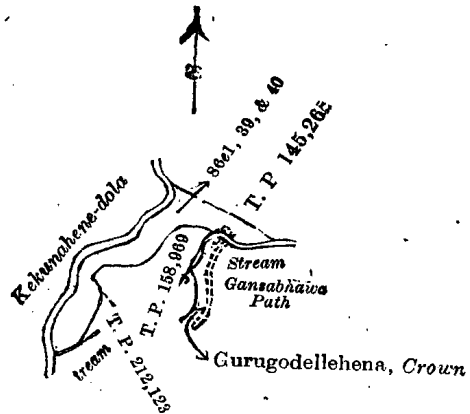
The following lots situated in the village of Matugobe, in the Morawak korale of the Matara District, in the Southern Province, as described in the annexed diagrams:—

I.

Preliminary plan 169.

Lot.	Name of Land.		Extent.		
			A.	R.	P.
39 ..	Rambukdeniyehena (stream reservation)	..	0	3	15
40 ..	Rambukdeniyehena (road reservation)	..	0	0	21
86e1 ..	Deniyayahena	0	1	5
			1	1	1

and bounded as follows : on the north by T. P. 145,265 ; on the east by a stream, a Gansabhawa path ; on the south by Gurugodellehena belonging to the Crown, T. Ps. 158,969 and 212,123, a stream ; on the west by the Kekunahene-dola.



Scale of 8 Chains to an Inch.

Situation : Matugobe village in Morawak korale.

Preliminary plan 169.

Lot.	Name of Land.		Extent.		
			A.	R.	P.
39	Rambukdeniyehena (stream reservation)	..	0	3	15
40	Rambukdeniyehena (road reservation)	..	0	0	21
86e1	Deniyayahena	..	0	1	5
			1	1	1

Field sheet O ¹⁰
34—42

Surveyor-General's Office,
Colombo, March 4, 1909.

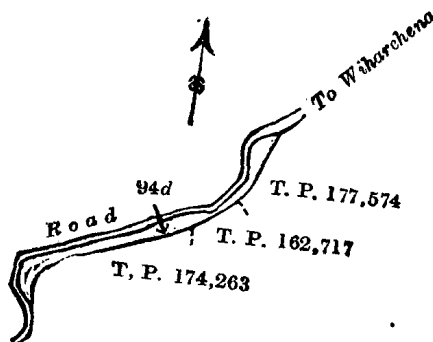
J. B. M. RIDOUT,
for Acting Surveyor-General.

II.

Preliminary plan 169.

Lot.	Name of Land.		Extent.		
			A.	R.	P.
94d	Udakumburegodellehena (road reservation)	..	0	1	35

and bounded as follows : on the north by the road from Akuressa to Wiharehena, on the east by T. Ps. 177,574 and 162,717 ; on the south by T. P. 174,263 ; on the west by the road from Akuressa to Wiharehena.



Scale of 8 Chains to an Inch.

Situation : Matugobe village in Morawak korale.

Preliminary plan 169.

Lot.	Name of Land.		Extent.		
			A.	R.	P.
94d	Udakumburegodellehena (road reservation)	..	0	1	35

Field sheet O ¹⁰
34—42

Surveyor-General's Office,
Colombo, March 4, 1909.

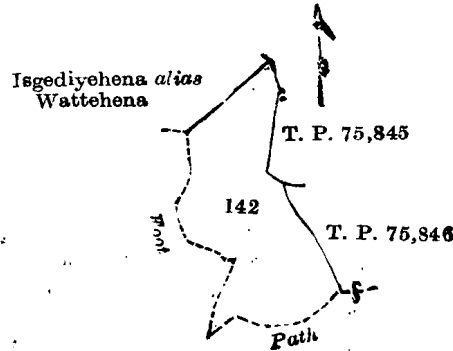
J. B. M. RIDOUT,
for Acting Surveyor-General.

III.

Preliminary plan 169.

Lot.	Name of Land.	Extent.	
		A.	R. P.
142 ..	Udawattehena, Wattehena <i>alias</i> Isgediyahena ..	3	3 30

and bounded as follows : on the north by Isgediyehena *alias* Wattehena claimed by Wijenayaka, Notary ; on the east by T. Ps. 75,845 and 75,846 ; on the south and west by a footpath.



Scale of 8 Chains to an Inch.

Situation : Matugobe village in Morawak korale.

Preliminary plan 169.

Lot.	Name of Land.	Extent.	
		A.	R. P.
142 ..	Udawattehena, Wattehena <i>alias</i> Isgediyehena ..	3	3 30

Field sheet O ¹⁰
35—43

Surveyor-General's Office,
Colombo, March 4, 1909.

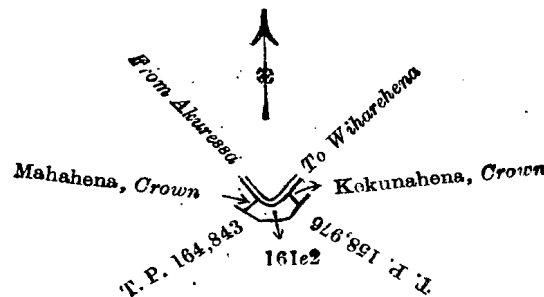
J. B. M. RIDOUT,
for Acting Surveyor-General.

IV.

Preliminary plan 169.

Lot.	Name of Land.	Extent.	
		A.	R. P.
161e2 ..	Mahahena (road reservation) ..	0	0 22

and bounded as follows : on the north by the road from Akuresa to Wiharahena ; on the east by Kekunahena belonging to the Crown ; on the south by T. Ps. 158,976 and 164,843 ; on the west by Mahahena belonging to the Crown.



Scale of 8 Chains to an Inch.

Situation : Matugobe village in Morawak korale.

Preliminary plan 169.

Lot.	Name of Land.	Extent.	
		A.	R. P.
161e2 ..	Mahahena (road reservation) ..	0	0 22

Field sheet O ¹⁰
35—43

Surveyor-General's Office,
Colombo, March 4, 1909.

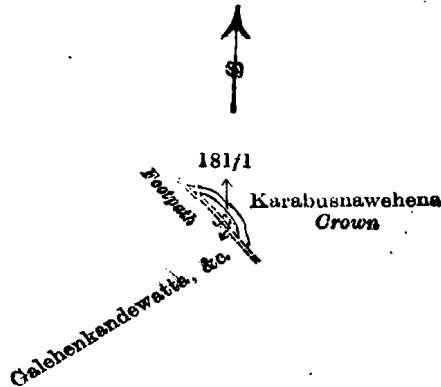
J. B. M. RIDOUT,
for Acting Surveyor-General.

V.

Preliminary plan 169.

Lot.	Name of Land.	Extent.	
		A.	R. P.
181/1	Karabusnawehena (road reservation)	0	0 12

and bounded as follows : on the north and east by Karabusnawehena declared to be Crown property under the Waste Lands Ordinances ; on the south by a footpath ; on the west by Galahenkandewatta, &c., claimed by Wickramana Mestriige Caralu and others, a footpath.



Scale of 8 Chains to an Inch.

Situation : Matugobe village in Morawak korale.

Preliminary plan 169.

Lot.	Name of Land.	Extent.	
		A.	R. P.
181/1	Karabusnawehena (road reservation)	0	0 12

Field sheet O ¹⁰
34—42

Surveyor-General's Office,
Colombo, March 4, 1909.

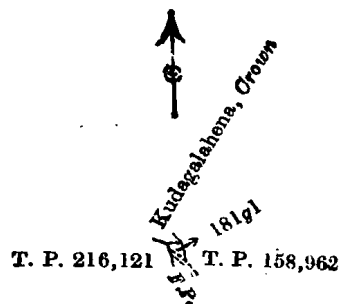
J. B. M. RIDOUT,
for Acting Surveyor-General.

VI.

Preliminary plan 169.

Lot.	Name of Land.	Extent.	
		A.	R. P.
181g1	Galagankandawattehena (path reservation)	0	0 5

and bounded as follows : on the north by Kudagalahena belonging to the Crown ; on the east by T. P. 158,962 ; on the south by a footpath ; on the west by T. P. 216,121.



Scale of 8 Chains to an Inch.

Situation : Matugobe village in Morawak korale.

Preliminary plan 169.

Lot.	Name of Land.	Extent.	
		A.	R. P.
181g1	Galagankandawattehena (path reservation)	0	0 5

Field sheet O ¹⁰
34—42

Surveyor-General's Office,
Colombo, March 4, 1909.

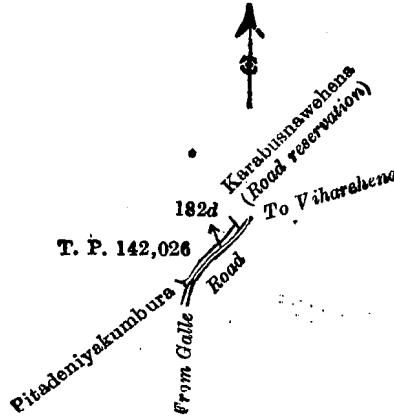
J. B. M. RIDOUT,
for Acting Surveyor-General.

VII.

Preliminary plan 169.

Lot.	Name of Land.	Extent. A. R. P.
182d ..	Pitadeniyekanatta (road reservation)	0 0 8

and bounded as follows : on the north by Karabusnawehena (road reservation) leased by the Crown to Vidisin Arachchige Arnolis Silva ; on the east by the road from Viharahena to Galle ; on the south by Pitadeniyakumbura claimed by D. B. R. Wijesekera, on the west by T. P. 142,026.



Scale of 8 Chains to an Inch.

Situation : Matugobe village in Morawak korale.

Preliminary plan 169.

Lot.	Name of Land.	Extent. A. R. P.
182d ..	Pitadeniyekanatta (road reservation)	0 0 8

Field sheet O 10
34—42

Surveyor-General's Office,
Colombo, May 11, 1909.

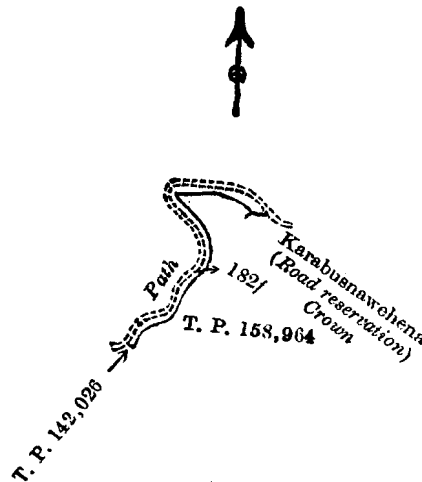
J. B. M. RIDOUT,
for Acting Surveyor-General.

VIII.

Preliminary plan 169.

Lot.	Name of Land.	Extent. A. R. P.
182f ..	Karabusnawehena (path reservation)	0 1 4

and bounded as follows : on the north by a path ; on the east by Karabusnawehena (road reservation) leased by the Crown to Vidisin Arachchige Arnolis Silva, T. P. 158,964 ; on the south by T. P. 142,026 ; on the west by a path.



Scale of 8 Chains to an Inch.

Situation : Matugobe village in Morawak korale.

Preliminary plan 169.

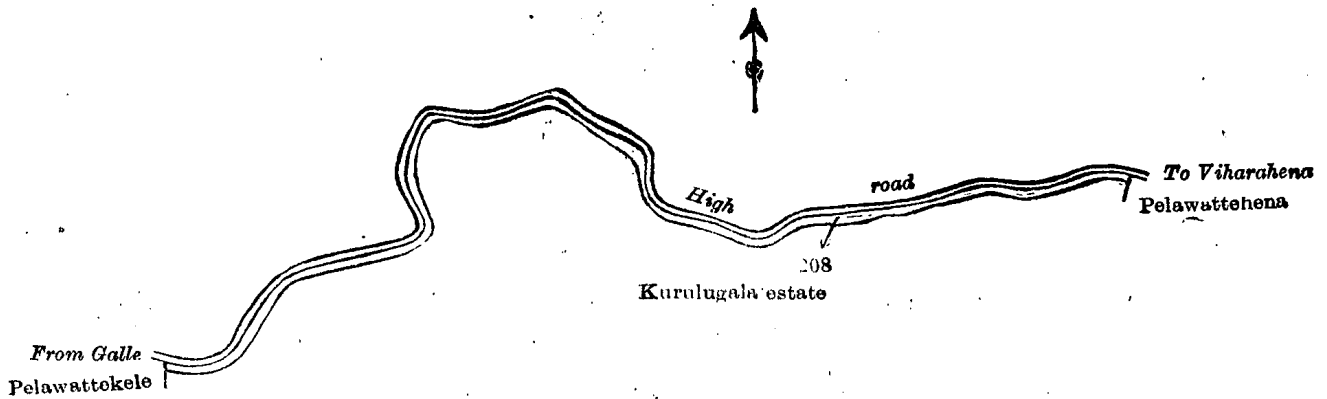
Lot.	Name of Land.	Extent. A. R. P.
182f	Karabusnawehena (path reservation)	0 1 4
Surveyor-General's Office, Colombo, May 11, 1909.		J. B. M. RIDOUT, for Acting Surveyor-General.

IX.

Preliminary plan 169.

Lot.	Name of Land.	Extent. A. R. P.
208	Pelawattekele (road reservation)	1 2 19

and bounded as follows : on the north by the high road from Galle to Viharehena ; on the east by Pelawattehena claimed by Mr. Subasinhe and the Crown ; on the south by Kurulugala estate claimed by Mr. H. Amarasuriya ; on the west by Pelawattekele leased by the Crown to Mr. H. Amarasuriya, the high road from Galle to Viharehena.



Scale of 8 Chains to an Inch.

Situation : Matugobe village in Morawak korale.

Preliminary plan 169.

Lot.	Name of Land.	Extent. A. R. P.
208	Pelawattekele (road reservation)	1 2 19
Surveyor-General's Office, Colombo, January 29, 1908.		J. B. M. RIDOUT, for Surveyor-General.

X.

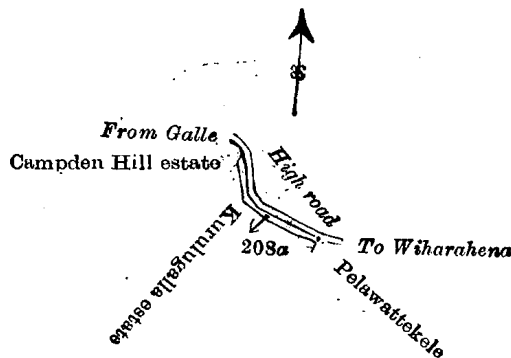
Preliminary plan 169.

Lot.	Name of Land.	Extent. A. R. P.
208a	Pelawattekele (road reservation)	0 0 24

and bounded as follows : on the north by Campden Hill estate claimed by Messrs. Boustead Bros., the high road from Galle to Viharehena ; on the east by Pelawattekele leased by the Crown to Mr. H. Amarasuriya ; on the south and west by Kurulugala estate claimed by Mr. H. Amarasuriya.

October 28, 1909.

H. O. Fox,
Special Officer.



Scale of 8 Chains to an Inch.

Situation : Matugobe village in Morawak korale.

Preliminary plan 169.

Lot.	Name of Land.	Extent.	
		A.	R. P.
208a	Pelawattekele (road reservation)	0	0 24

Field sheet O ¹⁰
35—43

Surveyor-General's Office,
Colombo, January 29, 1908.
Matara S. O. 1,498

J. B. M. RIDOUT,
for Surveyor-General.

**Order under Section 2 of "The Waste Lands Ordinances of 1897, 1899, 1900, and 1903,"
declaring Land to be Crown Property.**

In the matter of the land commonly called or known as Maddumagamagewatta, situate in the village of Pattiwela, in the West Giruwa pattu of the Hambantota District, in the Southern Province, and of "The Waste Lands Ordinances of 1897, 1899, 1900, and 1903."

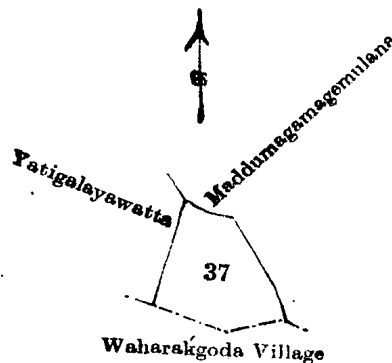
THE notice required by section 1 of "The Waste Lands Ordinances of 1897, 1899, 1900, and 1903," having been duly published in manner prescribed by that section in respect of the above-named land (*vide* Notice No. 3,482), and no claim having been made to the said land or to any interest therein within the period of three months from the date specified in the said notice, I, Norman Albert Hampton, Special Officer appointed under section 28 of the said Ordinances, under and by virtue of the powers vested in me in that behalf by section 2 of the said Ordinances, do hereby on November 11, 1909, order and declare that the said land, as more fully described herein below, situate in the village of Pattiwela, in the West Giruwa pattu of the Hambantota District, in the Southern Province, and shown as lot 37 in preliminary plan 280, and in the annexed diagram, and containing in extent 1 acre 3 roods and 18 perches, is the property of the Crown.

Description of the Land referred to.

The land commonly called or known as Maddumagamagewatta, situate in the village of Pattiwela, in the West Giruwa pattu of the Hambantota District, in the Southern Province; containing in extent 1 acre 3 roods and 18 perches, shown as lot 37 in preliminary plan 280 and in the annexed diagram, and bounded as follows: on the north and east by Maddumagamagemulana claimed by Maddumagamage Babun Appu; on the south by the village limit of Waharakgoda; on the west by Yatigalayawatta claimed by Maddumagamage Babun Appu.

N. A. HAMPTON,
Special Officer.

November 11, 1909.



Scale of 8 Chains to an Inch.

Situation : Pattiwela village in West Giruwa pattu of Hambantota District.

Preliminary plan 280.

Lot.	Name of Land.	Extent.	
		A.	R. P.
37	Maddumagamagewatta	1	3 18

Field sheet P ¹⁶
49—57

Surveyor-General's Office,
Colombo, May 29, 1909.
Hambantota S. O. 352

J. B. M. RIDOUT,
for Acting Surveyor-General.

Order under Section 4, Sub-section (1), of "The Waste Lands Ordinances of 1897, 1899, 1900, and 1903," declaring Land to be Crown Property.

In the matter of the land commonly called or known as Road, situate in the village of Madurugomuwa, in Pitigal korale of the Katugampola hatpattu of the Kurunegala District, in the North-Western Province, and of "The Waste Lands Ordinances of 1897, 1899, 1900, and 1903."

WHEREAS in pursuance of section 1 of the said Ordinances it was duly notified on April 2, 1909, that if no claim to the land commonly called or known as road, situate in the village of Madurugomuwa, in the Pitigal korale of the Katugampola hatpattu of the Kurunegala District, in the North-Western Province, containing in extent 22 perches, and shown as lot 11j in preliminary plan No. 278, and in the annexed diagram was made to John Murray Davies, Special Officer appointed under section 28 of the said Ordinances, within the period of three months from the date specified in such notice, such land would be deemed the property of the Crown, and dealt with on account of the Crown (*vide* Notice No. 3,395) :

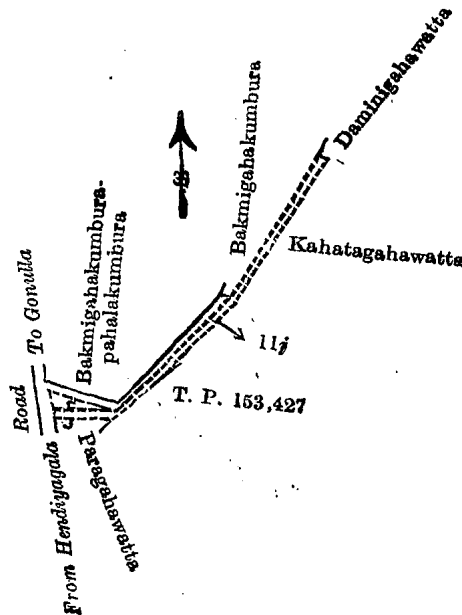
And whereas Sinhappratuwi Attanayaka Mudiyanselege Menik Hami made claim thereto, and whereas the said claimant has withdrawn her claim to the said land, I, John Murray Davies, Special Officer appointed under section 28 of the said Ordinances, under and by virtue of the powers vested in me in that behalf by section 4 of the said Ordinances, do hereby on October 21, 1909, order and declare under section 4, sub-section (1), of the said Ordinances, that the said land as more fully described herein below, is the property of the Crown.

Description of the Land referred to.

The land commonly called or known as road, situate in the village of Madurugomuwa, in the Pitigal korale of the Katugampola hatpattu of the Kurunegala District, in the North-Western Province, containing in extent 22 perches, shown as lot 11j in preliminary plan No. 278 and in the annexed diagram, and bounded as follows : on the north by Bakmigahakumburepahalakumbura claimed by S. A. Menikhamy and others, Bakmigahakumbura claimed by ditto, Daminigahawatta claimed by Appusingho Appuhamy and others; on the east by Kahatagahawatta claimed by S. A. Davit Appu, T. P. 153,427 ; on the south by Paragahawatta claimed by S. A. Menikhamy ; on the west by the road from Hendiyagala to Gonulla.

October 21, 1909.

J. M. DAVIES,
Special Officer.



Scale of 4 Chains to an Inch.

Situation : Madurugomuwa village in Pitigal korale of Kurunegala District.

Preliminary plan 278.

Lot.	Name of Land.	Extent.
		A. R. P.
11j	Road	0 0 22

Field sheet I ²²/₂

Surveyor-General's Office,
Colombo, February 17, 1909.
Kurunegala S. O. 164

J. B. M. RIDOUT,
for Acting Surveyor-General.

**Order under Section 2 of "The Waste Lands Ordinances of 1897, 1899, 1900, and 1903,"
declaring Lands to be Crown Property.**

In the matter of the lands commonly called or known as Nugawelagahawatta (path reservation), Mahawattehena (path reservation), situate in the village of Madurugomuwa, in the Pitigal korale of the Katugampola hatpattu of the Kurunegala District, in the North-Western Province, and of "The Waste Lands Ordinances of 1897, 1899, 1900, and 1903."

THE notice required by section 1 of "The Waste Lands Ordinances of 1897, 1899, 1900, and 1903," having been duly published in manner prescribed by that section in respect of the above-named lands (*vide* Notice No. 3,476), and no claim having been made to the said lands or to any interest therein within the period of three months from the date specified in the said notice, I, John Murray Davies, Special Officer appointed under section 28 of the said Ordinances, under and by virtue of the powers vested in me in that behalf by section 2 of the said Ordinances, do hereby on October 21, 1909, order and declare that the said lands as more fully described herein below, situate in the village of Madurugomuwa, in the Pitigal korale of the Katugampola hatpattu of the Kurunegala District, in the North-Western Province, and shown as lots 11a, 11a1 and in preliminary plan No. 278, and in the annexed diagram, and containing in extent 22 perches, are the property of the Crown.

Description of the Lands referred to.

The following lots situated in the village of Madurugomuwa, in the Pitigal korale of the Katugampola hatpattu of the Kurunegala District, in the North-Western Province, as described in the annexed diagram:—

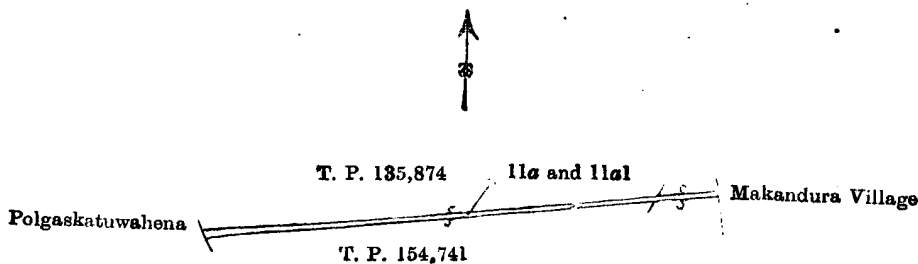
Preliminary plan 278.

Lot.	Name of Land.		Extent.		
			A.	R.	P.
11a	..	Nugawelagahawatta (path reservation)	0	0	12
11a1	..	Mahawattehena (path reservation)	0	0	10
			<u>0</u>	<u>0</u>	<u>22</u>

and bounded as follows: on the north by T. P. 135,874, on the east by the village limit of Makandura, on the south by T. P. 154,741; on the west by Polgaskatuwahena claimed by Livinis Fernando and others.

October 21, 1909.

J. M. DAVIES,
Special Officer.



Scale of 8 Chains to an Inch.

Situation: Madurugomuwa village in Pitigal korale of Kurunegala District.

Preliminary plan 278.

Lot.	Name of Land.		Extent.		
			A.	R.	P.
11a	..	Nugawelagahawatta (path reservation)	0	0	12
11a1	..	Mahawattehena (path reservation)	0	0	10
			<u>0</u>	<u>0</u>	<u>22</u>

Surveyor-General's Office,
Colombo, May 11, 1909.
Kurunegala S. O. 165

J. B. M. RIDOUT,
for Acting Surveyor-General.

Order under Section 4, Sub-section (1), of "The Waste Lands Ordinances of 1897, 1899, 1900, and 1903."

In the matter of the land commonly called or known as Yatituredarawatta (being a portion of lot 9 referred to in Notice No. 2,977, appearing in *Government Gazette* No. 6,232 of March 6, 1908), situate in the village of Udakohowila, in the Bogoda korale of the Yatikinda division, in the Province of Uva, and of "The Waste Lands Ordinances of 1897, 1899, 1900, and 1903."

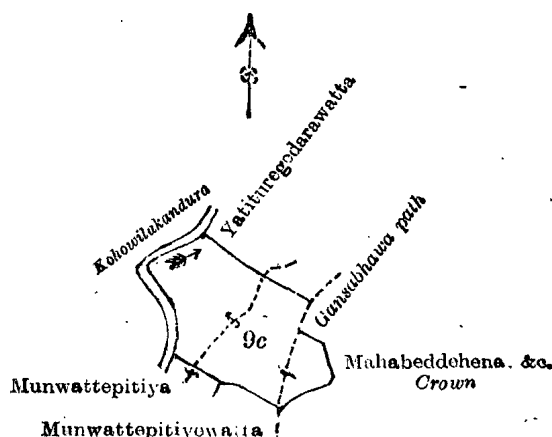
WHEREAS in pursuance of section 1 of the said Ordinances it was duly declared and notified on March 6, 1908, that if no claim to the land commonly called or known as Yatituredarawatta, situate in the village of Udakohowila, in the Bogoda korale of the Yatikinda division, in the Province of Uva, containing in extent 2 acres 2 roods and 24 perches, and shown as lot 9c in preliminary plan No. 92, and in the annexed diagram,

was made to Walter Ernest Wait, Special Officer appointed under section 28 of the said Ordinances within the period of three months from the date specified in the said notice, such land would be declared the property of the Crown, and dealt with on account of the Crown (*vide* Notice No. 2,977) :

And whereas Idangedara Kalinguwa made claim thereto, and I, the aforesaid Walter Ernest Wait, Special Officer appointed under section 28 of the said Ordinances made due inquiry into such claim ; and whereas I and the said claimant with the consent of His Excellency the Governor, came to an agreement in writing dated December 20, 1908, concerning the said land, under section 4, sub-section (1), of the said Ordinances ; whereby it was agreed that the said claimant should be declared the purchaser of the said land upon payment, on or before February 20, 1909, to the Government Agent of Uva at Badulla of a sum of Thirty Rupees (Rs. 30) only, as the purchase amount of the said land ; and whereas the said claimant has paid the said amount, he is hereby in pursuance of the agreement afore-mentioned declared to be the purchaser of the said land commonly called or known as Yatituregedarawatta, situate in the village of Udukohowila, in the Bogoda korale of the Yatikinda division, in the Province of Uva, containing in extent 2 acres 2 roods and 24 perches and shown as lot 9c in preliminary plan 92, and in the annexed diagram and bounded as follows : on the north by Yatituregedarawatta belonging to Yatituregedara Huda, and Idangedara Kalu ; on the east by Mahabeddehena, &c., belonging to the Crown ; on the south by Munwattepitiyawatta claimed by Munwattepitiya Dewaya and others, Munwattepitiya claimed by Munwattepitiya Huda ; and on the west by the Kohowilakandura.

October 18, 1909.

W. E. WAIT,
Special Officer.



Scale of 8 Chains to an Inch.

Situation : Udukohowila village in Bogoda Korale.

Preliminary plan 92.

Lot.	Name of Land.	Extent. A. R. P.
9c	Yatituregedarawatta	2 2 24

Field sheet M 37—38, 45—46

Surveyor-General's Office,
Colombo. August 24, 1909.
Uva S. O. 1,310

J. B. M. RIDOUT,
for Surveyor-General.

Order under Section 4, Sub-section (1), of "The Waste Lands Ordinances of 1897, 1899, 1900, and 1903."

In the matter of the land commonly called or known as Uda-arawegedarahena *alias* Katugahagawahena, situate in the village of Kohowilakitulwattagama, in the Soronatota korale of the Wiyaluwa division, in the Province of Uva, and of "The Waste Lands Ordinances of 1897, 1899, 1900, and 1903."

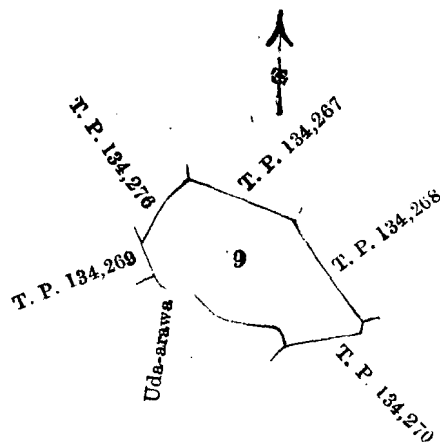
WHEREAS in pursuance of section 1 of the said Ordinances it was duly declared and notified on May 14, 1909, that if no claim to the land commonly called or known as Uda-arawegedarahena *alias* Katugahagawahena, situate in the village of Kohowilakitulwattagama, in the Soronatota korale of the Wiyaluwa division, in the Province of Uva, containing in extent 3 acres 3 roods and 5 perches, and shown as lot 19 in preliminary plan No. 87 as described in the annexed diagram, was made to Howard Orme Fox, Special Officer appointed under section 28 of the said Ordinances, within the period of three months from the date specified in the said notice, such land would be declared the property of the Crown and dealt with on account of the Crown (*vide* Notice No. 3,436) :

And whereas William Geddes Borron Dickson made claim thereto, and John George Fraser, Special Officer appointed under section 28 of the said Ordinances made due inquiry into such claim ; and whereas the said John George Fraser and the said claimant came to an agreement in writing dated October 6, 1909, concerning the said land, under section 4, sub-section (1), of the said Ordinances ; whereby it was agreed that the said claimant should be declared the purchaser of the said land upon payment on or before November 6, 1909, to the Settlement Officer of a sum of Fifty-six Rupees and Seventy-five Cents (Rs. 56.75), as the purchase amount of the said land ; and whereas the said claimant has duly paid the said amount to the Settlement Officer, he is

hereby in pursuance of the agreement afore-mentioned declared to be the purchaser of the said land commonly called or known as Uda-arawegedarahena *alias* Katugahagawahena, situate in the village of Kohowilakituluwattagama, in the Soranatota korale of the Wiyaluwa division, in the Province of Uva, containing in extent 3 acres 3 roods and 5 perches, shown as lot 19 in preliminary plan 87, and in the annexed diagram, and bounded as follows: on the north by T. Ps. 134,267 and 134,268; on the east by T. P. 134,270; on the south by Uda-arawa claimed by Jassegedera Siyatu and others; on the west by T. Ps. 134,269 and 134,276.

October 23, 1909.

H. O. Fox,
Special Officer.



Scale of 8 Chains to an Inch.

Situation: Kohowilakituluwattagama village in Soranatota korale of Badulla District.

Preliminary plan 87.

Lot.	Name of Land.	Extent.
19	Uda-arawegedarahena <i>alias</i> Katugahagawahena	3 3 5

Field sheet M $\frac{7}{22-30}$

Surveyor-General's Office,
Colombo, April 8, 1909.
Uva S. O. 1,311

J. B. M. RIDOUT,
for Acting Surveyor-General.

**Order under Section 4, Sub-section (1), of "The Waste Lands Ordinances of 1897, 1899, 1900, and 1903,"
declaring Land to be Crown Property.**

In the matter of the land commonly called or known as Godawattahena (being a portion of lot 3c referred to in notice No. 2,998 appearing in the *Ceylon Government Gazette* No. 6,234 of March 20, 1908), situate in the village of Diganetenna, in the Mahapalata korale of the Udukinda division, in the Province of Uva, and of "The Waste Lands Ordinances of 1897, 1899, 1900, and 1903."

WHEREAS in pursuance of section 1 of the said Ordinances it was duly notified on March 20, 1908, that if no claim to the land commonly called or known as Godawattahena, situate in the village of Diganetenna, in the Mahapalata korale of the Udukinda division, in the Province of Uva, containing in extent 3 acres 1 rood and 6 perches, and shown as lot 3c in preliminary plan No. 117, and in the annexed diagram, was made to John George Fraser, Special Officer appointed under section 28 of the said Ordinances, within the period of three months from the date specified in such notice, such land would be declared the property of the Crown, and dealt with on account of the Crown (*vide* Notice No. 2,998):

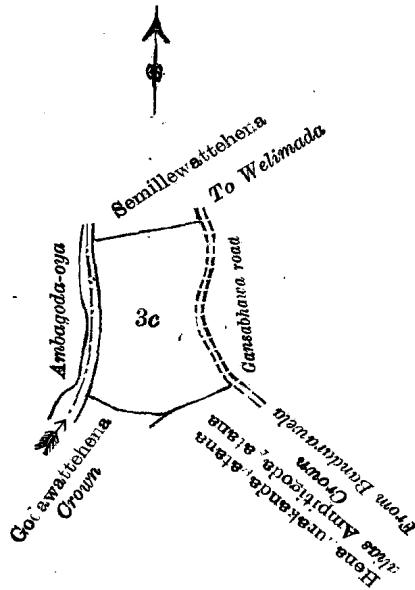
And whereas Miskin Bawa Segu Abdul Cader of Totawatta in Panadure, made claim thereto, and whereas the said claimant has withdrawn his claim to the said land, I, John George Fraser, Special Officer appointed under section 28 of the said Ordinances, under and by virtue of the powers vested in me in that behalf by section 4 of the said Ordinances, do hereby on October 15, 1909, order and declare under section 4, sub-section (1), of the said Ordinances, that the said land, as more fully described herein below, is the property of the Crown.

Description of the Land referred to.

The land commonly called or known as Godawattahena, situated in the village of Diganetenna, in the Mahapalata korale of the Udukinda division, in the Province of Uva, containing in extent 3 acres 1 rood and 6 perches, and shown as lot 3c in preliminary plan No. 117 and in the annexed diagram, and bounded as follows: on the north by Semillawattahena belonging to Miskin Bawa Segu Abdul Cader of Totawatta in Panadure; on the east by the Gansabhawa path from Welimada to Bandarawela; on the south by Henahurakandepatana *alias* Ampitigodapatana belonging to the Crown. Godawattahena belonging to the Crown; and on the west by the Ambagoda-oya.

October 15, 1909.

J. G. FRASER,
Special Officer.



Scale of 8 Chains to an Inch.

Situation : Digatenne village.

Preliminary plan 117.

Lot.	Name of Land.	Extent. A. R. P.
3c	Godawattehena	3 1 6

Field sheets M 33—34, 41—42 & M 35—36, 43—44

Surveyor-General's Office,
Colombo, October 9, 1909.
Uva S. O. 1.312

J. B. M. RIDOUT,
for Surveyor-General.

**Order under Section 4, Sub-section (1), of "The Waste Lands Ordinances of 1897, 1899, 1900, and 1903,"
admitting Land to be Private Property.**

In the matter of the land commonly called or known as Semillawattehena (being a part of lot 3c, referred to in Notice No. 2,998 appearing in the *Ceylon Government Gazette* No. 6,234 of March 20, 1908), situate in the village of Diganetenna, in the Mahapalata korale of the Udukinda division, in the Province of Uva, and of "The Waste Lands Ordinances of 1897, 1899, 1900, and 1903."

WHEREAS in pursuance of section 1 of the said Ordinances it was duly notified on March 20, 1908, that if no claim to the land commonly called or known as Semillawattehena, situate in the village of Diganetenna, in the Mahapalata korale of the Udukinda division, in the Province of Uva, containing in extent 1 rood and 34 perches, and shown as lot 3c1 in preliminary plan No. 117 and in the annexed diagram, was made to John George Fraser, Special Officer appointed under section 28 of the said Ordinances, within the period of three months from the date specified in such notice, such land would be declared the property of Crown, and dealt with on account of the Crown (*vide* Notice No. 2,998) :

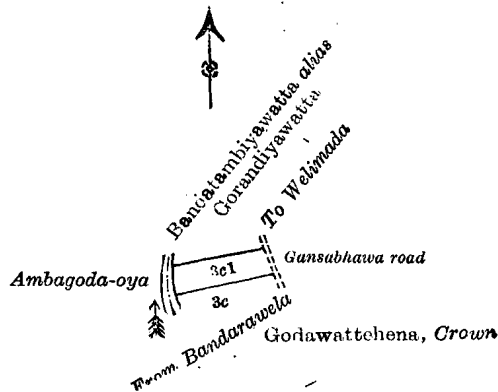
And whereas Miskin Bawa Segu Abdul Cader of Totawatta in Panadure, made claim thereto, and I, John George Fraser, Special Officer appointed under section 28 of the said Ordinances made due inquiry into such claim, I, do hereby admit the claim of the said claimant to the said land, as more fully described herein below, under section 4, sub-section (1), of the said Ordinances.

Description of the Land referred to.

The land commonly called or known as Semillawattehena, situated in the village of Diganetenna, in the Mahapalata korale of the Udukinda division, in the Province of Uva, and shown as lot 3c1 in preliminary plan No. 117 and in the annexed diagram, and bounded as follows : on the north by Bandatambiyawatta *alias* Gorandiyawata claimed by Idame Alutgedara Appuhany ; on the east by the Gansabhawa path from Welimada to Bandarawela ; on the south by Godawattehena belonging to the Crown ; and on the west by the Ambagoda-oya.

October 15, 1909.

J. G. FRASER,
Special Officer.



Scale of 8 Chains to an Inch.

Situation : Diganetenne village.

Preliminary plan 117.

Lot.	Name of Land.	Extent. A. R. P.
3c1	Semillawattehena	0 1 34

Field sheets M 33—34, 41—42 & M 35—36, 43—44

Surveyor-General's Office,
Colombo, October 9, 1909.
Uva S. O 1,313.

J. B. M. RIDOUT,
for Surveyor-General.

Order under Section 2 of "The Waste Lands Ordinances of 1897, 1899, 1900, and 1903," declaring Lands to be Crown Property.

In the matter of the lands commonly called or known as Meedunpitiyepatana, Welbissepatana, &c., situate in the village of Tolabowatta, in the Passara korale of the Yatikinda division, in the Province of Uva, and of "The Waste Lands Ordinances of 1897, 1899, 1900, and 1903."

THE notice required by section 1 of "The Waste Lands Ordinances of 1897, 1899, 1900, and 1903," having been duly published in manner prescribed by that section in respect of the above-named lands (*vide* Notice No. 3,349), and no claim having been made to the said lands or to any interest therein within the period of three months from the date specified in the said notice, I, Howard Orme Fox, Special Officer appointed under section 28 of the said Ordinances, under and by virtue of the powers vested in me in that behalf by section 2 of the said Ordinances, do hereby on October 28, 1909, order and declare that the said lands, as more fully described herein below, situate in the village of Tolabowatta, in the Passara korale of the Yatikinda division, in the Province of Uva, and shown as lots 58, 60, 61, 65, 27a, 27a½, 38, 64a, 25, 46a, 46c, 63 in preliminary plan No. 34 and in the annexed diagrams, and containing in extent 24 acres 1 rood and 38 perches, are the property of the Crown.

Description of the Lands referred to.

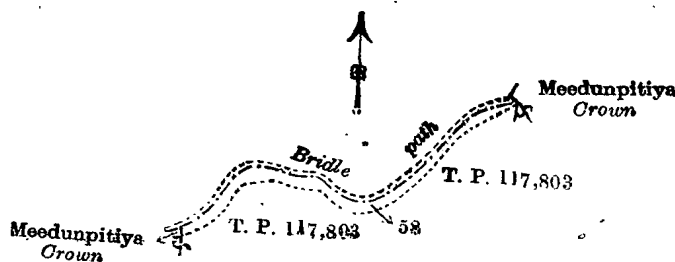
The following lots situated in the village of Tolabowatta, in the Passara korale of the Yatikinda division, in the Province of Uva, as described in the annexed diagrams :—

I.

Preliminary plan 34.

Lot.	Name of Land.	Extent. A. R. P.
58	Meedunpitiyepatana	0 2 9

and bounded as follows : on the north by a bridle path, Meedunpitiya belonging to the Crown; on the east by T. P. 117,803; on the south by T. P. 117,803; on the west by Meedunpitiya belonging to the Crown, a bridle path.



Scale of 8 Chains to an Inch.

Situation : Tolabowatta village.

Preliminary plan 34.

Lot.	Name of Land.	Extent. A. R. P.
58	Meedunpitiyepatana	0 2 9

Field sheet M ⁸ 52-60

Surveyor-General's Office,
Colombo, March 12, 1908.

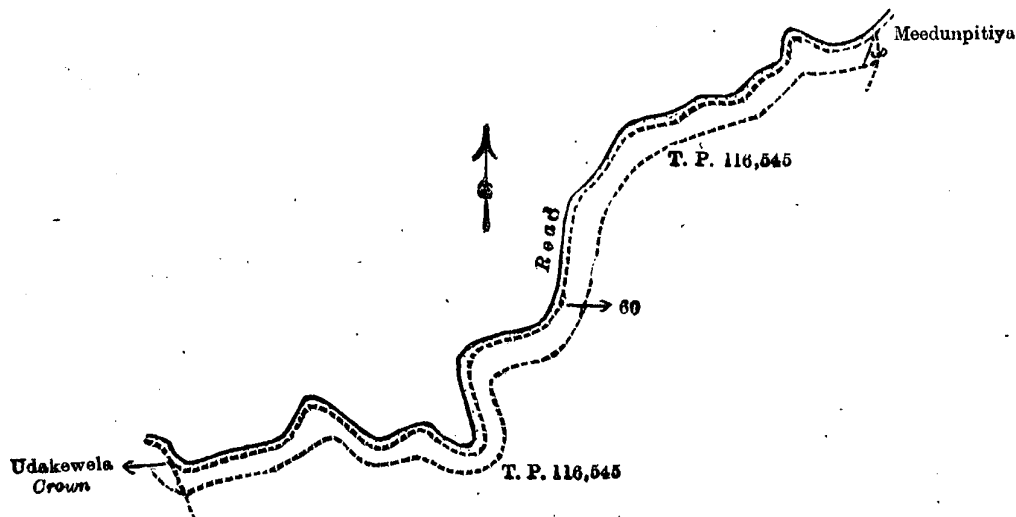
J. B. M. RIDOUT,
for Surveyor-General.

II.

Preliminary plan 34.

Lot.	Name of Land.	Extent. A. R. P.
60	Welibissepatana	4 1 19

and bounded as follows : on the north by a road ; on the east by Meedunpitiya belonging to the Crown, T. P. 116,545 ; on the south by T. P. 116,545 ; on the west by Udakewala belonging to the Crown.



Scale of 8 Chains to an Inch.

Situation : Tolabowatta village.

Preliminary plan 34.

Lot.	Name of Land.	Extent. A. R. P.
60	Welibissepatana	4 1 19

Field sheets M ⁸ 51-59 & M ⁸ 52-60

Surveyor-General's Office,
Colombo, March 12, 1908.

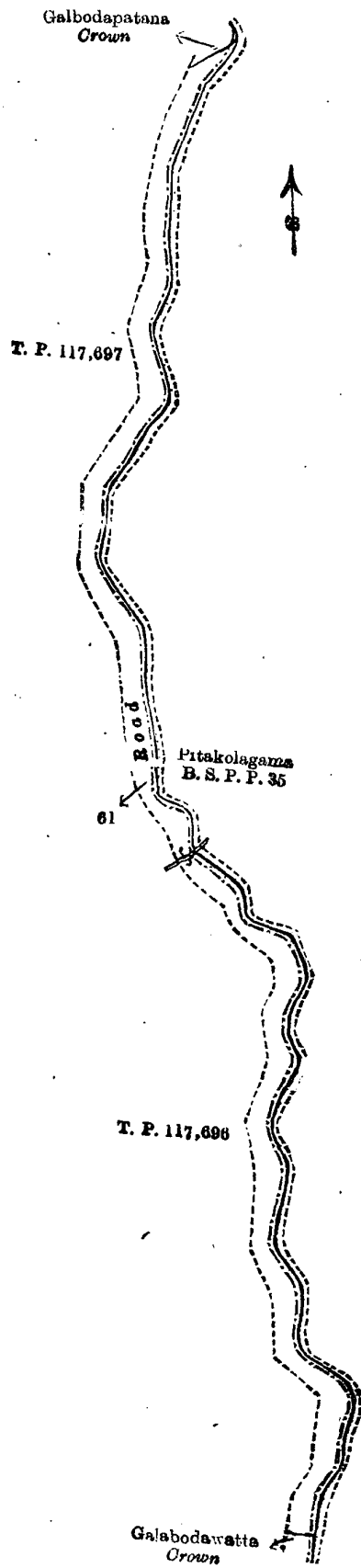
J. B. M. RIDOUT,
for Surveyor-General.

III.

Preliminary plan 34.

Lot.	Name of Land.	Extent. A. R. P.
61	Meedunpitiyapatana, Galbodapatana	10 0 6

and bounded as follows : on the north by Galbodapatana belonging to the Crown ; on the east by the village limit of Pitakolagama ; on the south by Galabodawatta belonging to the Crown ; on the west by T. Ps. 117,696 and 117,697.



Scale of 8 Chains to an Inch.

Situation : Tolabowatta village.

Preliminary plan 34.

Lot.	Name of Land.	Extent. A. R. P.
61 ..	Meedunpitiyapatana, Galbodapatana	10 0 6
	Field sheet M ⁸ 52—60	

Surveyor-General's Office,
Colombo, March 12, 1908.

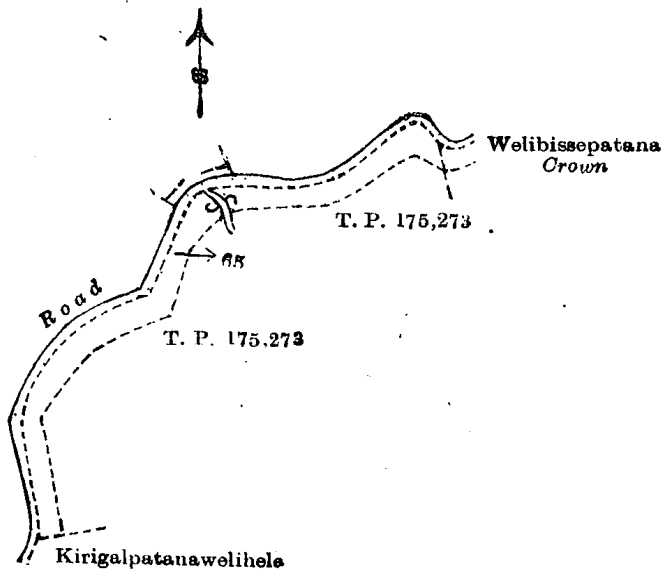
J. B. M. RIDOUT,
for Surveyor-General.

IV.

Preliminary plan 34.

Lot.	Name of Land.	Extent. A. R. P.
65 ..	Udakewela	2 2 32

and bounded as follows : on the north by a road ; on the east by Welibissepatana belonging to the Crown, T. P. 175,273 ; on the south by Kirigalpatanawelihela sold by the Crown ; on the west by a road.



Scale of 8 Chains to an Inch.

Situation : Tolabowatta village.

Preliminary plan 34.

Lot.	Name of Land.	Extent. A. R. P.
65 ..	Udakewela	2 2 32
	Field sheets M ⁸ 51—59 & M ¹³ 3—11	

Surveyor-General's Office,
Colombo, March 12, 1908.

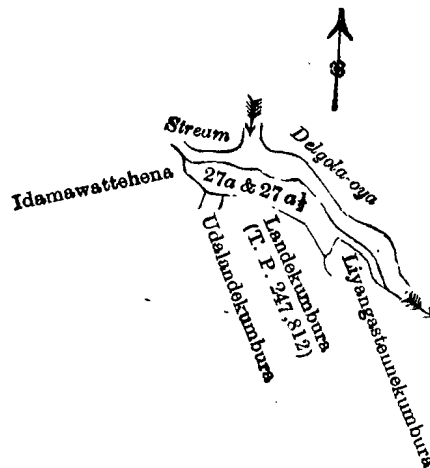
J. B. M. RIDOUT,
for Surveyor-General.

V.

Preliminary plan 34.

Lot.	Name of Land.	Extent. A. R. P.
27a ..	Udalandehena	0 1 30
27a ¹ ..	Udalandekumbura	0 1 0
		<hr/>
		0 2 30

and bounded as follows : on the north by a stream, the Delgola-oya ; on the east by the Delgola-oya ; on the south by Liyangastennekumbura claimed by Galwattegedara Ganeti, Landekumbura sold by the Crown to Gardiya Hewpatirage Simon de Silva of Tolabowatta (T. P. 247,812), Udalandekumbura claimed by Kuda Vidanage Davith Appu ; on the west by Idamawattehena sold by the Crown to Bulugahakumbure Baba Kattadiya of Tolabowatta.



Scale of 8 Chains to an Inch.

Situation : Tolabowatta village in Passara korale of Badulla District.

Preliminary plan 34.

Lot.	Name of Land.	Extent.	
		A.	R. P.
27a ..	Udalandehena ..	0	1 30
27a 1/2 ..	Udalandekumbura ..	0	1 0
		<u>0</u>	<u>2 30</u>

Field sheet M ¹³₄₋₁₂

Surveyor-General's Office,
Colombo, June 24, 1908.

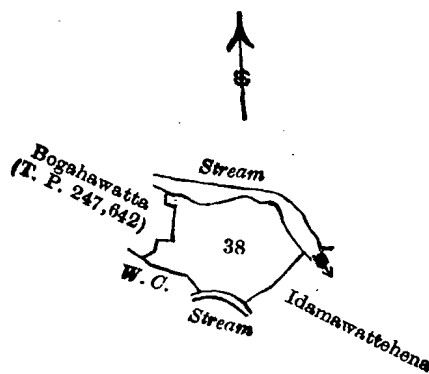
W. C. S. INGLES,
for Acting Surveyor-General.

VI.

Preliminary plan 34.

Lot.	Name of Land.	Extent.	
		A.	R. P.
38 ..	Endurulandehena ..	1	3 30

and bounded as follows : on the north by a stream ; on the east by Idamawattehena sold by the Crown to Bulugahakumbure Baba Kattadiya of Tolabowatta ; on the south by a stream, a water-course ; on the west by Bogahawatta sold by the Crown to Nikapotagedera Appu of Tolabowatta (T. P. 247,642).



Scale of 8 Chains to an Inch.

Situation : Tolabowatta village in Passara korale of Badulla District.

Preliminary plan 34.

Lot.	Name of Land.	Extent.	
		A.	R. P.
38 ..	Endurulandehena ..	1	3 30

Field sheets M ¹³₃₋₁₁ & M ¹³₄₋₁₂

Surveyor-General's Office,
Colombo, June 24, 1908.

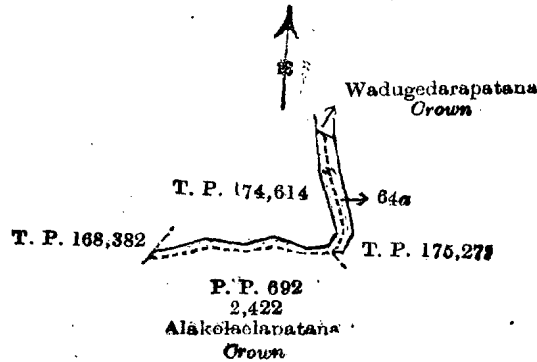
W. C. S. INGLES,
for Acting Surveyor-General.

VII.

Preliminary plan 34.

Lot.	Name of Land.	Extent. A. R. P.
64a	Wadugedarapatana	0 1 14

and bounded as follows: on the north by T. P. 174,614, Wadugedarapatana belonging to the Crown; on the east by T. P. 175,272; on the south by Alakolaelapatana (P. P. 692/2,422) belonging to the Crown; on the west by T. P. 168,382.



Scale of 8 Chains to an Inch.
Situation: Tolabowatta village.
Preliminary plan 34.

Lot:	Name of Land.	Extent. A. R. P.
64a	Wadugedarapatana	0 1 14

Surveyor-General's Office,
Colombo, March 12, 1908.

Field sheet M 13
3-11


J. B. M. RIDOUT,
for Surveyor-General.

VIII.

Preliminary plan 34.

Lot.	Name of Land.	Extent. A. R. P.
25	Mutukeliyawewekumbureaskanatta	0 1 32

and bounded as follows: on the north by Mutukeliyawekumbura claimed by Ketala-arawegedara Huduwa and others; on the east by T. P. 66,704; on the south by Durayagearaweaskanatta sold by the Crown to Ketawala-arawepahuwa (T. P. 247,686), the Unhiyakandura; on the west by the Unhiyakandura.



Scale of 8 Chains to an Inch.
Situation: Tolabowatta village in Yatikinda division of Badulla District.
Preliminary plan 34.

Lot.	Name of Land.	Extent. A. R. P.
25	Mutukeliyawewekumbureaskanatta	0 1 32

Surveyor-General's Office,
Colombo, July 28, 1908.

Field sheets M 13
3-11 & M 13
4-12

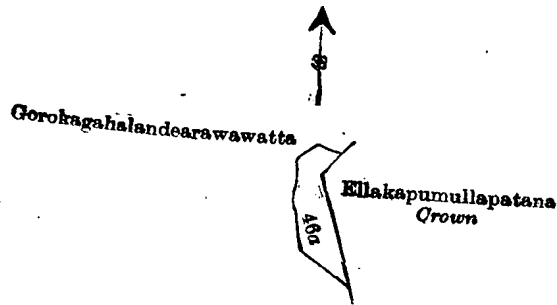
J. B. M. RIDOUT,
for Acting Surveyor-General.

IX.

Preliminary plan 34.

Lot.	Name of Land.	Extent. A. R. P.
46a ..	Gorakgahalandepatana ..	0 2 31

and bounded as follows: on the north by Gorakgahalandearawewatta claimed by K. D. Elias Appuhamy and others; on the east by Ellakapumullepatana declared to be Crown property under the Waste Lands Ordinances; on the south and west by Gorakgahalandearawewatta claimed by K. D. Elias Appuhamy and others.



Scale of 8 Chains to an Inch.

Situation: Tolabowatta village in Yatikinda division of Badulla District.

Preliminary plan 34.

Lot.	Name of Land.	Extent. A. R. P.
46a ..	Gorokgahalandepatana ..	0 2 31

Field sheet M ¹³₄₋₁₂

Surveyor-General's Office,
Colombo, July 28, 1908.

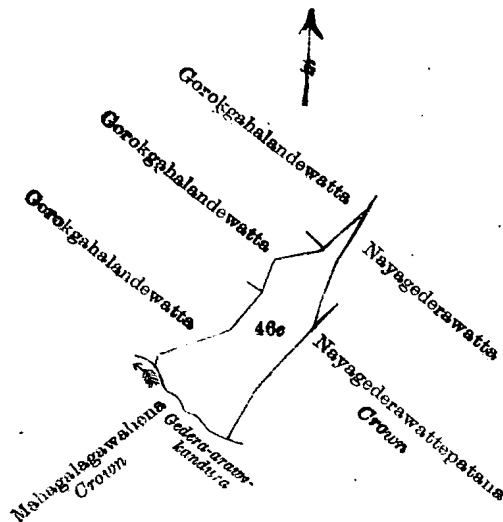
J. B. M. RIDOUT,
for Acting Surveyor-General.

X.

Preliminary plan 34.

Lot.	Name of Land.	Extent. A. R. P.
46c ..	Gorokgahalanda ..	2 1 31

and bounded as follows: on the north by Gorokgahalandewatta claimed by K. D. Elias Appuhamy and others; on the east by Nayegedarawatta sold under the Waste Lands Ordinances to Stephen Perera and two others, Nayegedarawattepatana belonging to the Crown; on the south by the Gedara-arawekandura (Mahagalagawahena declared to be Crown property under the Waste Lands Ordinances); on the west by Gorokgahalandewatta claimed by K. D. Elias Appuhamy and others.



Scale of 8 Chains to an Inch.

Situation : Tolabowatta village in Yatikinda division of Badulla District.

Preliminary plan 34.			Extent.
Lot.	Name of Land.		A. R. P.
46c ..	Gorokgahalanda	2 1 31
Field sheet M ¹³ ₄₋₁₂			

Surveyor-General's Office,
Colombo, July 28, 1908.

J. B. M. RIDOUT,
for Acting Surveyor-General.

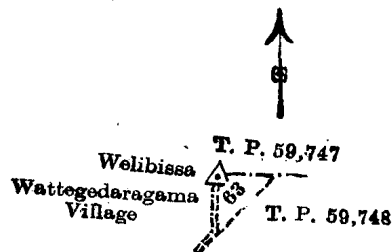
XI.

Preliminary plan 34.			Extent.
Lot.	Name of Land.		A. R. P.
63 ..	Galahabeddekella	0 1 4

and bounded as follows : on the north by T. P. 59,747 (the village limit of Wattegedaragama); on the east and south by T. P. 59,748 ; on the west by the village limit of Wattegedaragama.

October 28, 1909.

H. O. Fox,
Special Officer.



Scale of 8 Chains to an Inch.

Situation : Tolabowatta village.

Preliminary plan 34.			Extent.
Lot.	Name of Land.		A. R. P.
63 ..	Galahabeddekella	0 1 4
Field sheet M ⁸ ₅₁₋₅₉			

Surveyor-General's Office,
Colombo, March 12, 1908.

J. B. M. RIDOUT,
for Surveyor-General.

Uva S. O. 1,314

**Order under Section 2 of "The Waste Lands Ordinances of 1897, 1899, 1900, and 1903,"
declaring Lands to be Crown Property.**

In the matter of the lands commonly called or known as Hapugedarakumbura, Kongasarawepitiya, &c., situate in the village of Kalugahawadiya, in the Medagam pattu korale of the Wellassa division, in the Province of Uva, and of "The Waste Lands Ordinances of 1897, 1899, 1900, and 1903."

THE notice required by section 1 of "The Waste Lands Ordinances of 1897, 1899, 1900, and 1903," having been duly published in manner prescribed by that section in respect of the above-named lands (*vide* Notice No. 3,507), and no claim having been made to the said lands or to any interest therein within the period of three months from the date specified in the said notice, I, John Murray Davies, Special Officer appointed under section 28 of the said Ordinances, under and by virtue of the powers vested in me in that behalf by section 2 of the said Ordinances, do hereby on November 1, 1909, order and declare that the said lands, as more fully described herein below, situate in the village of Kalugahawadiya, in the Medagam pattu korale of the Wellassa division, in the Province of Uva, and shown as lots 1, 2, 2a, 2b, 2c, 3, 3a, 3c, 3d, 3e, 3g, 3h, 3i, 3j, 3k, 3l, 3m, 4, 4a, 5, 5a, 5c, 5d, 5f, 5g, 5h, 5i, 5j, 5l, 5m, 5n, 5o, 5p, 6, 8, 8a, 8b, 8c, 8d, 10, 11, 12, 13, 14, 15, 16, 17, 18 in preliminary plan No. 149, and in the annexed diagram, and containing in extent 1,377 acres 1 rood and 19 perches, are the property of the Crown.

Description of the Lands referred to.

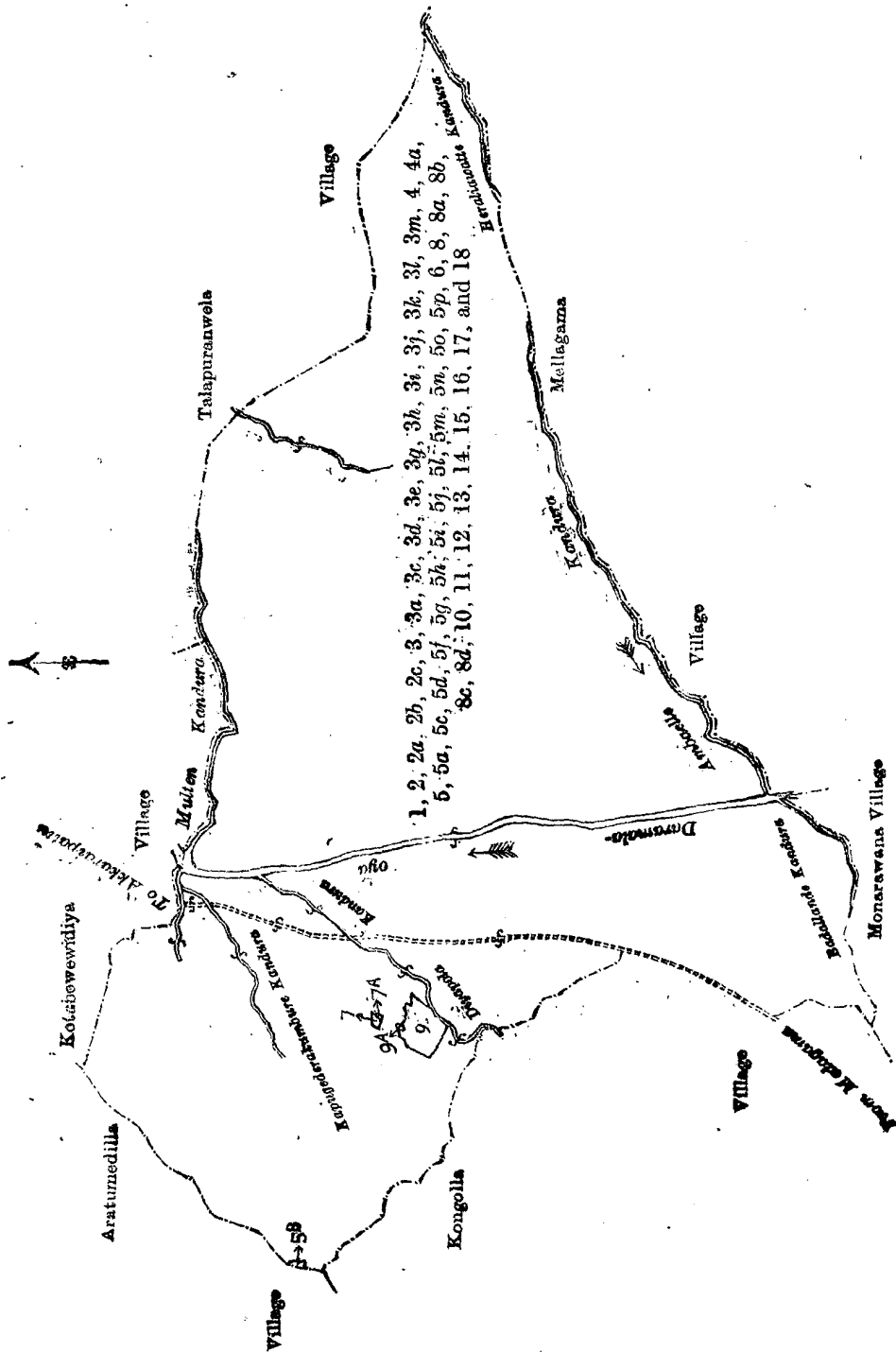
The following lots situated in the village of Kalugahawadiya, in the Medagam pattu korale of the Wellassa division, in the Province of Uva, as described in the annexed diagram :—

Lot.	Name of Land.	Extent.		
		A.	R.	P.
Preliminary plan 149.				
1	Hapugedarakumbura, Kongasarawepitiya	6	2	16
2	Mailagasarawa	1	0	20
2a	Do.	0	0	4
	Do.	0	0	14
2b	Do.	0	0	2
3	Migahakumbura (part of P. P. 1,130/3,731)	3	1	1
3a	Saranagaha-arawa	0	0	7
3c	Tunnaga-arawa	0	0	8
3d	Do.	0	0	13
3e	Do.	0	0	21
3g	Migahakumbura	0	0	8
3h	Do.	0	0	9
3	Do.	0	0	11
3i	Do.	0	0	2
3jk	Pallegederakumbura (part of P. P. 1,130/3,729)	1	3	25
3l	Tunna-aga-arawa (P. P. 1,130/3,727)	2	1	24
3m	Saranagaha-arawa (part of P. P. 1,130/3,730)	1	0	2
4	Pallegederakumburewetiya (part of P. P. 1,130/3,729)	0	0	16
4a	Pallegederakumburewetiya (part of P. P. 1,130/3,728)	0	0	2
5	Morabedda, Walahenyaya, Talahitimadayaya, Dodan- gahadurayageyaya, Niyandegalahenyaya, Kosgaha- arawehenyaya, Dombagahalanda, Julgahalanda, Gammadittehenyaya	507	3	5
5a	Timbirigahamulahena (P. P. 1,130/3,725)	2	2	9
5c	Timbirigahamulahena (P. P. 1,130/3,726)	0	0	25
5d	Kalugahawadiyehenyaya (part of P. P. 1,130/3,728)	0	0	30
5f	Do. do.	0	0	27
5g	Kalugahawadiyehenyaya (part of P. P. 1,130/3,731)	0	0	6
5h	Do. do.	0	0	2
5i	Kalugahawadiyehenyaya (part of P. P. 1,130/3,729)	0	1	5
5j	Kalugahawadiyehenyaya (part of P. P. 1,130/3,733)	0	0	24
5l	Do. do.	0	0	2
5m	Kalugahawadiyehenyaya (part of P. P. 1,130/3,732)	0	0	3
5n	Kalugahawadiyehenyaya (part of P. P. 1,130/3,730)	0	3	21
5o	Do. do.	0	0	4
5p	Kalugahawadiyehenyaya (part of P. P. 1,130/3,729)	0	1	10
6	Wadigollepitiya	1	2	12
8	Hewanarawa (part of P. P. 1,130/3,733)	3	2	21
8a	Hewanarawa	0	0	6
8b	Do.	0	0	1
8c	Hinarawa	0	0	20
8d	Hinarawa (part of P. P. 1,130/3,732)	0	0	10
10	Kokatiyagahadenakumbura	2	2	21
11	Nanulpitiewela	0	1	1
12	Morabeddehenekumbura	0	1	21
13	Galgegawamukalana, Kosgaha-arawemukalana, Miris- welgommana	291	2	29
14	Etbetihelagahahenyaya, Miriswattehenyaya, Alimada- henyaya	176	1	23
15	Passara-arawekumbura	1	1	18
16	Gonadewakanda, Radagoda	326	3	5
17	Tungoltotamukalana	3	3	28
18	Kongasarawemukalana	38	3	25
		1,377	1	19

and bounded as follows : on the north by the village limit of Kotabowewidiya, the village limit of Talapurawela ; on the east by the village limit of Mellagama ; on the south by the village limit of Monarawana ; on the west by the village limit of Kongolla, the village limit of Aratumedilla.

NOTE.—The following lots lying within the above boundaries are excluded from this order, and their aggregate acreage of 6 acres and 32 perches is not included in the acreage of 1,377 acres 1 rood and 19 perches given above :—

Lot.	Name of Land.	Extent.		
		A.	R.	P.
Preliminary plan 149.				
5b	Narawatta (P. P. 1,130/3,724)	0	0	17
7	Polwatta	0	1	7
7a	Polwatta (part of P. P. 1,130/3,733)	0	0	3
9	Hewanarawepolwatta	5	3	3
9a	Hewanarawepolwatta (part of P. P. 1,130/3,732)	0	0	2
		6	0	32



Scale of 32 Chains to an inch.

Situation : Kalugahawadiya village in Medagam pattu korale of Badulla District.

Preliminary plan 149.

Lot.	Name of Land.	Extent.		
		A.	R.	P.
1	Hapugedarakumbura, Kongasarawepitiya	6	2	16
2	Mailagasarawa	1	0	20
2a	Do.	0	0	4
2b	Do.	0	0	14
2c	Do.	0	0	2
3	Migahakumbura (part of P. P. 1,130/3,731)	3	1	1
3a	Saranagaha-arawa	0	0	7

Lot.	Name of Land.	Extent.		
		A.	R.	P.
3c	Tunnaga-arawa	0	0	8
3d	Do.	0	0	13
3e	Do.	0	0	21
3g	Migahakumbura	0	0	8
3h	Do.	0	0	9
3i	Do.	0	0	11
3j	Do.	0	0	2
3k	Pallegederakumbura (part of P. P. 1,130/3,729)	1	3	25
3l	Tunna-aga-arawa (P. P. 1,130/3,727)	2	1	24
3m	Saranagaha-arawa (part of P. P. 1,130/3,730)	1	0	2
4	Pallegedarakumburewetiya (part of P. P. 1,130/3,729)	0	0	16
4a	Pallegedarakumburewetiya (part of P. P. 1,130/3,728)	0	0	2
5	Morabedda, Walahenyaya, Talahitimadayaya, Dodan- gahadurayageyaya, Niyandegalahenyaya, Kosgaha- arawehenyaya, Dombagahalanda, Julgahalanda, Gammadittehenyaya	507	3	5
5a	Timbirigahamulahena (P. P. 1,130/3,725)	2	2	9
5c	Timbirigahamulahena (P. P. 1,130/3,726)	0	0	25
5d	Kalugahawadiyehenyaya (part of P. P. 1,130/3,728)	0	0	30
5f	Do. do.	0	0	27
5g	Kalugahawadiyehenyaya (part of P. P. 1,130/3,731)	0	0	6
5h	Do. do.	0	0	2
5i	Kalugahawadiyehenyaya (part of P. P. 1,130/3,729)	0	1	5
5j	Kalugahawadiyehenyaya (part of P. P. 1,130/3,733)	0	0	24
5l	Do. do.	0	0	2
5m	Kalugahawadiyehenyaya (part of P. P. 1,130/3,732)	0	0	3
5n	Kalugahawadiyehenyaya (part of P. P. 1,130/3,730)	0	3	21
5o	Do. do.	0	0	4
5p	Kalugahawadiyehenyaya (part of P. P. 1,130/3,729)	0	1	10
6	Wadigollepitiya	1	2	12
8	Hewanarawa (part of P. P. 1,130/3,733)	3	2	21
8a	Hewanarawa	0	0	6
8b	Do.	0	0	1
8c	Hinarawa	0	0	20
8d	Hinarawa (part of P. P. 1,130/3,732)	0	0	10
10	Kokatiyagahadenakumbura	2	2	21
11	Nanulpitiywela	0	1	1
12	Morabeddehenekumbura	0	1	21
13	Galgegawamukalana, Kosgaha-arawemukalana, Miris- welgommana	291	2	29
14	Etbetihelagahahenyaya, Miriswattehenyaya, Alimada- henyaya	176	1	23
15	Passara-arawekumbura	1	1	18
16	Gonadewakanda, Radagoda	326	3	5
17	Tungoltotamukalana	3	3	28
18	Kongasarawemukalana	38	3	25
		1,377	1	19

Lots excluded.

5b	Narawatta (P. P. 1,130/3,724)	0	0	17
7	Polwatta	0	1	7
7a	Polwatta (part of P. P. 1,130/3,733)	0	0	3
9	Hewanarawepolwatta	5	3	3
9a	Hewanarawepolwatta (part of P. P. 1,130/3,732)	0	0	2
		6	0	32

Field sheets M ³ 55-63, M ³ 56-64, M ⁴ 9-57 & M ⁸ 7-15Surveyor-General's Office,
Colombo, June 19, 1909.J. B. M. RIDOUT,
for Surveyor-General.

Uva S. O. 1,315

Order under Section 4, Sub-section (1), of "The Waste Lands Ordinances of 1897, 1899, 1900, and 1903."

In the matter of the land commonly called or known as Yatituregedarawatta (being a portion of lot 9 referred to in Notice No. 2,977 appearing in the *Government Gazette* No. 6,232 of March 6, 1908), situate in the village of Udakohovila, in the Bogoda korale of the Yatikinda division, in the Province of Uva, and of "The Waste Lands Ordinances of 1897, 1899, 1900, and 1903."

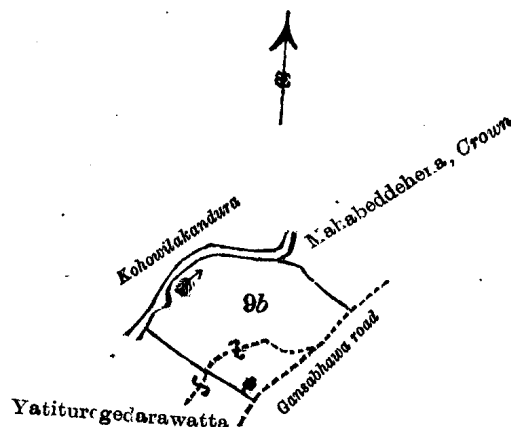
WHEREAS in pursuance of section 1 of the said Ordinances it was duly declared and notified, on March 6, 1908, that if no claim to the land commonly called or known as Yatituregedarawatta, situate in the village of Udakohovila, in the Bogoda korale of the Yatikinda division, in the Province of Uva, containing in extent 2 acres 3 roods and 28 perches, and shown as lots 9b, in preliminary plan No. 92 and in the annexed diagram, was made to Walter Ernest Wait, Special Officer appointed under section 28 of the said Ordinances, within the

period of three months from the date specified in the said notice, such land would be declared the property of the Crown, and dealt with on account of the Crown (*vide* Notice No. 2,977) :

And whereas Yatituregedara Huda and Idangedara Kalu made claim thereto, and I, the aforesaid Walter Ernest Wait, Special Officer appointed under section 28 of the said Ordinances, made due inquiry into such claim ; and whereas I and the said claimants with the consent of His Excellency the Governor, came to an agreement in writing dated November 2, 1908, concerning the said land, under section 4, sub-section (1), of the said Ordinances, whereby it was agreed that the said claimants should be declared to be the purchasers of the said land upon payment, on or before February 2, 1909, to the Government Agent of Uva at Badulla of a sum of Twenty-five Rupees (Rs. 25) only, as the purchase amount for the said land ; and whereas the said amount has been duly paid by the said claimants, they are hereby in pursuance to the agreement afore-mentioned declared to be the purchasers of the said land commonly called or known as Yatituregedarawatta, situate in the village of Udakohovila, in the Bogoda korale of the Yatikinda division, in the Province of Uva, containing in extent 2 acres 3 roods and 28 perches, and shown as lot 9b in preliminary plan No. 92 and in the annexed diagram ; and bounded as follows : on the north by the Kohowilakandura, Mahabeddehera belonging to the Crown ; on the east by a Gansabhawa road ; on the south by Yatituregedarawatta belonging to Idangedara Kalinguwa ; and on the west by Kohowilakandura.

October 18, 1909.

W. E. WAIT,
Special Officer.



Scale of 8 Chains to an Inch.

Situation : Udakohovila village in Bogoda Korale.

Preliminary plan 92.

Lot.	Name of Land.		Extent.	
			A.	R. P.
9b	Yatituregedarawatta	..	2	3 28

Surveyor-General's Office,
Colombo, August 24, 1909.
Uva S. O. 1,316

Field sheet M 37—38, 45—46⁷

J. B. M. RIDOUT,
for Surveyor-General.

**Order under Section 4, Sub-section (1), of "The Waste Lands Ordinances of 1897, 1899, 1900, and 1903,"
declaring Lands to be Crown Property.**

In the matter of the lands commonly called or known as Alakolaelapatana (reservation along path), &c., situate in the village of Tolabowatta, in the Passara korale of the Yatikinda division, in the Province of Uva, and of "The Waste Lands Ordinances of 1897, 1899, 1900, and 1903."

WHEREAS in pursuance of section 1 of the said Ordinances it was duly notified on February 26, 1909, that if no claim to the lands commonly called or known as Alakolaelapatana (reservation along path), &c., situate in the village of Tolabowatta, in the Passara korale of the Yatikinda division, in the Province of Uva, containing in extent 1 acre and 31 perches, and shown as lots P. P. 692/2,422 and P. P. 692/2,424 in preliminary plan No. 34, as described in the annexed diagram, was made to Howard Orme Fox, Special Officer appointed under section 28 of the said Ordinances within the period of three months from the date specified in such notice, such lands would be declared the property of the Crown, and dealt with on account of the Crown (*vide* Notice No. 3,349) :

And whereas James Duncan of Ury estate, Badulla, made claim thereto, and whereas the said claimant has withdrawn his claim to the said lands, I, Howard Orme Fox, Special Officer appointed under section 28 of the said Ordinances, under and by virtue of the powers vested in me in that behalf by section 4 of the said Ordinances, do hereby on October 28, 1909, order and declare under section 4, sub-section (1), of the said Ordinances, that the said lands, as more fully described herein below, are the property of the Crown.

Description of the Lands referred to.

The following lots situated in the village of Tolabowatta, in the Passara korale of the Yatikinda division in the Province of Uva, as described in the annexed diagram:—

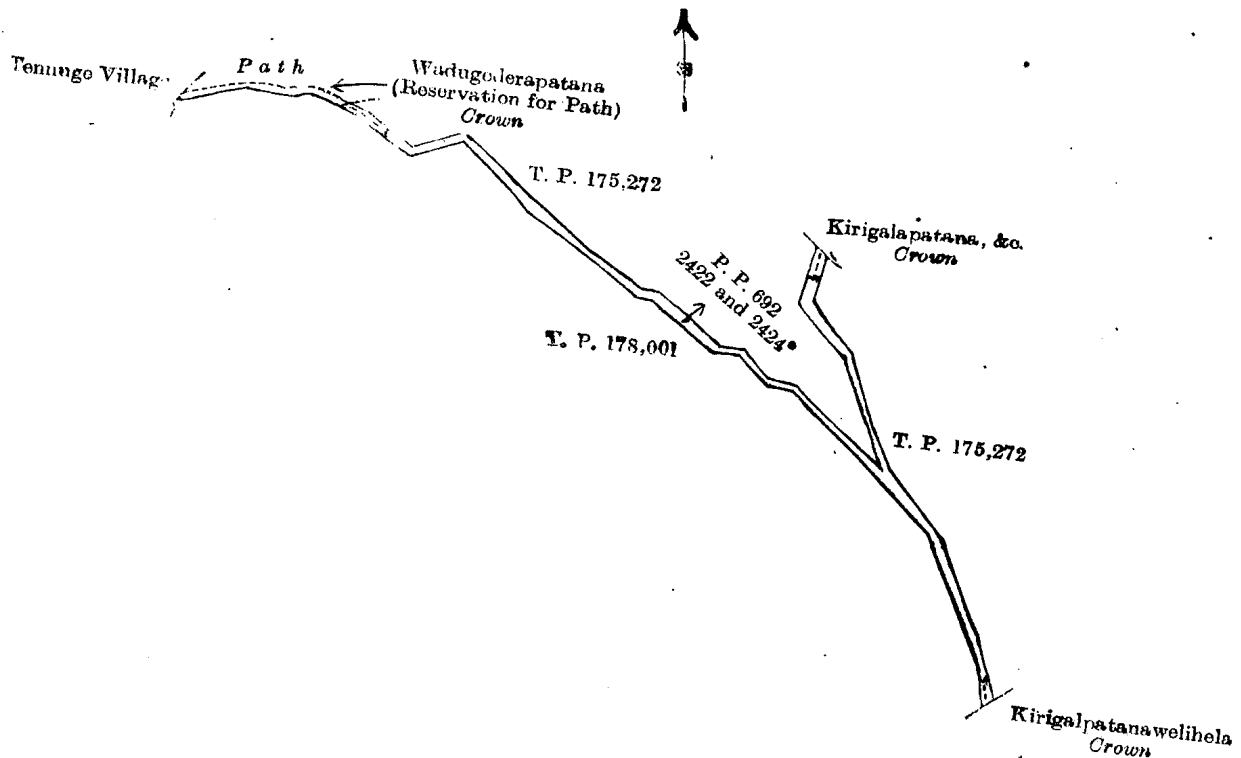
Preliminary plan 34.

Lot.	Name of Land.	Extent.		
		A.	R.	P.
P. P. 692/2,422 ..	Alakoaelapatana (reservation along path) ..	0	0	26
P. P. 692/2,424 ..	Do. ..	1	0	5
		<hr/>		
		1	0	31

and bounded as follows: on the north by a path, Wadugedarapatana (reservation for path) belonging to the Crown, T. P. 175,272, Kirigalapatana, &c., declared to be Crown property under the Waste Lands Ordinances; on the east by T. P. 175,272; on the south by Kirigalpatanewelihela declared to be Crown property under the Waste Lands Ordinances, T. P. 178,001; on the west by the village limit of Tennuge.

October 28, 1909.

H. O. Fox,
Special Officer.



Scale of 8 Chains to an Inch.

Situation: Tolabowatta village in Yatikinda division of Badulla District.

Preliminary plan 34.

Lot.	Name of Land.	Extent.		
		A.	R.	P.
P. P. 692/2,422 ..	Alakoaelapatana (reservation along path) ..	0	0	26
P. P. 692/2,424 ..	Do. ..	1	0	5
		<hr/>		
		1	0	31

Field sheet M ¹³₃₋₁₁

Surveyor-General's Office.
Colombo, November 20, 1908.
Uva S. O. 1,317

J. B. M. RIDOUT,
for Acting Surveyor-General.