

# Ceylon Government Gazette

Published by Authority.

No. 6,348 — FRIDAY, DECEMBER 31, 1909.

PART I.—General: Minutos, Proclamations, Appointments, and General Government Notifications.  
PART II.—Legal and Judicial.

PART III.—Provincial Administration.  
PART IV.—Land Settlement.  
PART V.—Mercantile, Marine, Municipal, Local, &c.

*Separate paging is given to each Part in order that it may be filed separately.*

## Part IV.—Land Settlement.

	PAGE		PAGE
Preliminary Notices ..	1863	Final Orders ..	—

### PRELIMINARY NOTICES.

#### Notice under "The Waste Lands Ordinances of 1897, 1899, 1900, and 1903."

TAKE notice that unless within three months from December 31, 1909, the persons, if any, who claim any interest in the lands hereinafter mentioned or in any one or more of such lands appear before the Assistant Government Agent of Nuwara Eliya and make claim to the said lands or any of them or to some interest therein:

Such Assistant Government Agent, in pursuance of the powers in him vested by Ordinance No. 1 of 1897, will declare by writing under his hand that the said lands or such of them, to which no claim has been made, are the property of the Crown.

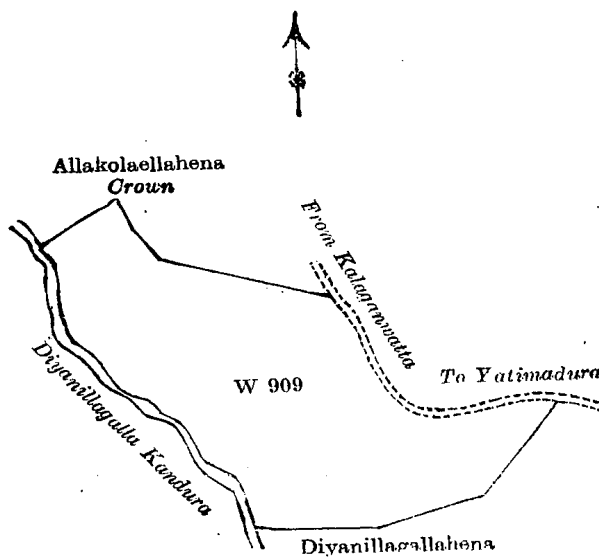
R. A. G. FESTING,  
Assistant Government Agent.

#### *Description of the Lands referred to.*

The following lots situated in the village of Udamadura, in Meda palata korale of Walapane division, in the Nuwara Eliya District, Central Province, as described in the annexed diagrams:—

I.		
Preliminary plan 5,853.		
Lot.	Name of Land.	Extent. A. R. P.
W 909	Alhakolaellahena	3 0 12

and bounded as follows: on the north by land known as Allakolaellahena belonging to the Crown; on the east by the road from Kalaganwatta to Yatimadura; on the south by land known as Diyanillagallahena claimed by K. Kiriwante, ex-Arachchi; and on the west by Diyanillagakandura.



Scale of 4 Chains to an Inch.  
 Situation : Udamadura village in Meda palata korale.  
 Preliminary plan 5,853.

Lot.	Name of Land.	Extent. A. R. P.
W 909	Allakolaellahena	3 0 12

Surveyor-General's Office,  
 Colombo, April 7, 1909.

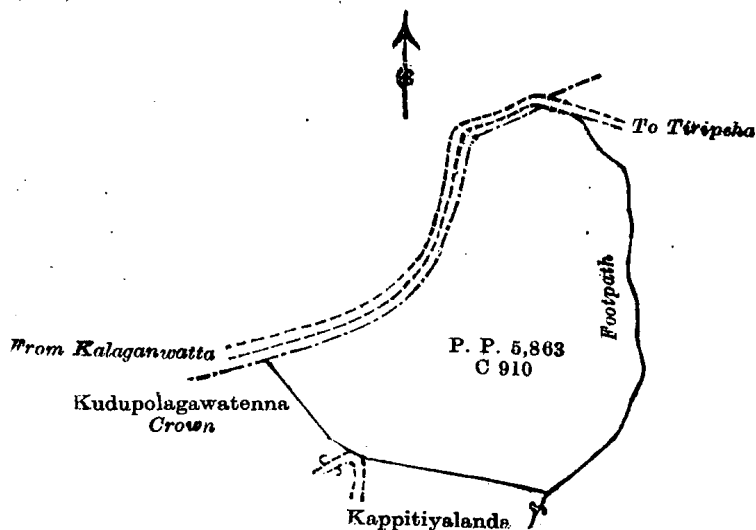
A. H. G. DAWSON,  
 for Acting Surveyor-General.

II.

Preliminary plan 5,863.

Lot.	Name of Land.	Extent. A. R. P.
C 910	Keppitiyalanda <i>alias</i> Galbenditenna <i>alias</i> Kudupolagawatenna	3 2 14

and bounded as follows : on the north by the road from Kalaganwatta to Teripeha ; on the east by a footpath ; on the south by land known as Kappitiyalanda claimed by A. Kiribanda, a road and Crown land, Kudupolagawatenna ; and on the west by Crown land known as Kudupolagawatenna and the road from Kalaganwatta to Teripeha.



Scale of 4 Chains to an Inch.  
 Situation : Udamadura village in Meda palata korale of Nuwara Eliya District.  
 Preliminary plan 5,863.

Lot.	Name of Land.	Extent. A. R. P.
C 910	Keppitiyalanda <i>alias</i> Galabenditenna <i>alias</i> Kudupolagawatenna	3 2 14

Surveyor-General's Office,  
 Colombo, April 5, 1909.

W. C. S. INGLES,  
 for Surveyor-General.

**Notice under "The Waste Lands Ordinances of 1897, 1899, 1900, and 1903."**

TAKE notice that unless within three months from December 31, 1909, the persons, if any, who claim any interest in the land hereinafter mentioned appear before the Assistant Government Agent of Nuwara Eliya and make claim to the said land or to some interest therein :

Such Assistant Government Agent, in pursuance of the powers in him vested by Ordinance No. 1 of 1897, will declare by writing under his hand that the said land, to which no claim has been made, is the property of the Crown.

R. A. G. FESTING,  
Assistant Government Agent.

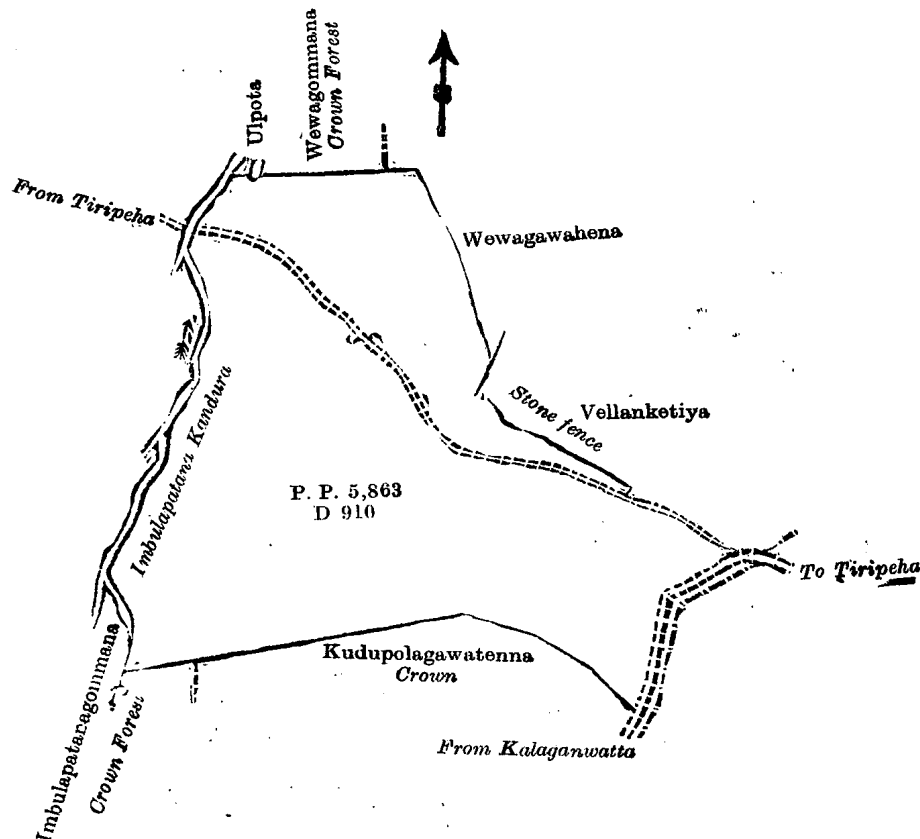
*Description of the Land referred to.*

The following lot situated in the village of Teripeha, in Meda palata korale of the Walapane division, in the Nuwara Eliya District, Central Province, as described in the annexed diagram :—

Preliminary plan 5,863.

Lot.	Name of Land.	Extent. A. R. P.
D 910	Welanketiyahenyaya or Imbulapatanayaya	7 2 32

and bounded as follows : on the north by Crown forest known as Wewegamma and Wewagawahena claimed by V. Punchi Banda ; on the east by land known as Wewagawahena claimed by V. Punchi Banda, stone fence (land called Vellanketiya claimed by V. Punchi Banda), road to Teripeha, and the road from Kalaganwatta to Teripeha ; on the south by Crown land known as Kudupolagawatenna and Crown forest called Imbulapataragommana ; and on the west by Crown forest known as Imbulapataragommana and Imbulapatanakandura.



Scale of 4 Chains to an Inch.

Situation : Teripeha Wasama village in Meda palata korale of Nuwara Eliya District.

Preliminary plan 5,863.

Lot.	Name of Land.	Extent. A. R. P.
D 910	Welanketiyahenyaya or Imbulapatanayaya	7 2 32

Surveyor-General's Office,  
Colombo, July 5, 1909.  
3,660

W. C. S. INGLES,  
for Surveyor-General.

**Notice under "The Waste Lands Ordinances of 1897, 1899, 1900, and 1903."**

TAKE notice that unless within three months from December 31, 1909, the persons, if any, who claim any interest in the lands hereinafter mentioned or in any one or more of such lands appear before the Assistant Government Agent of Nuwara Eliya and make claim to the said lands or any of them or to some interest therein :

Such Assistant Government Agent, in pursuance of the powers in him vested by Ordinance No. 1 of 1897, will declare by writing under his hand that the said lands or such of them, as to which no claim has been made, are the property of the Crown.

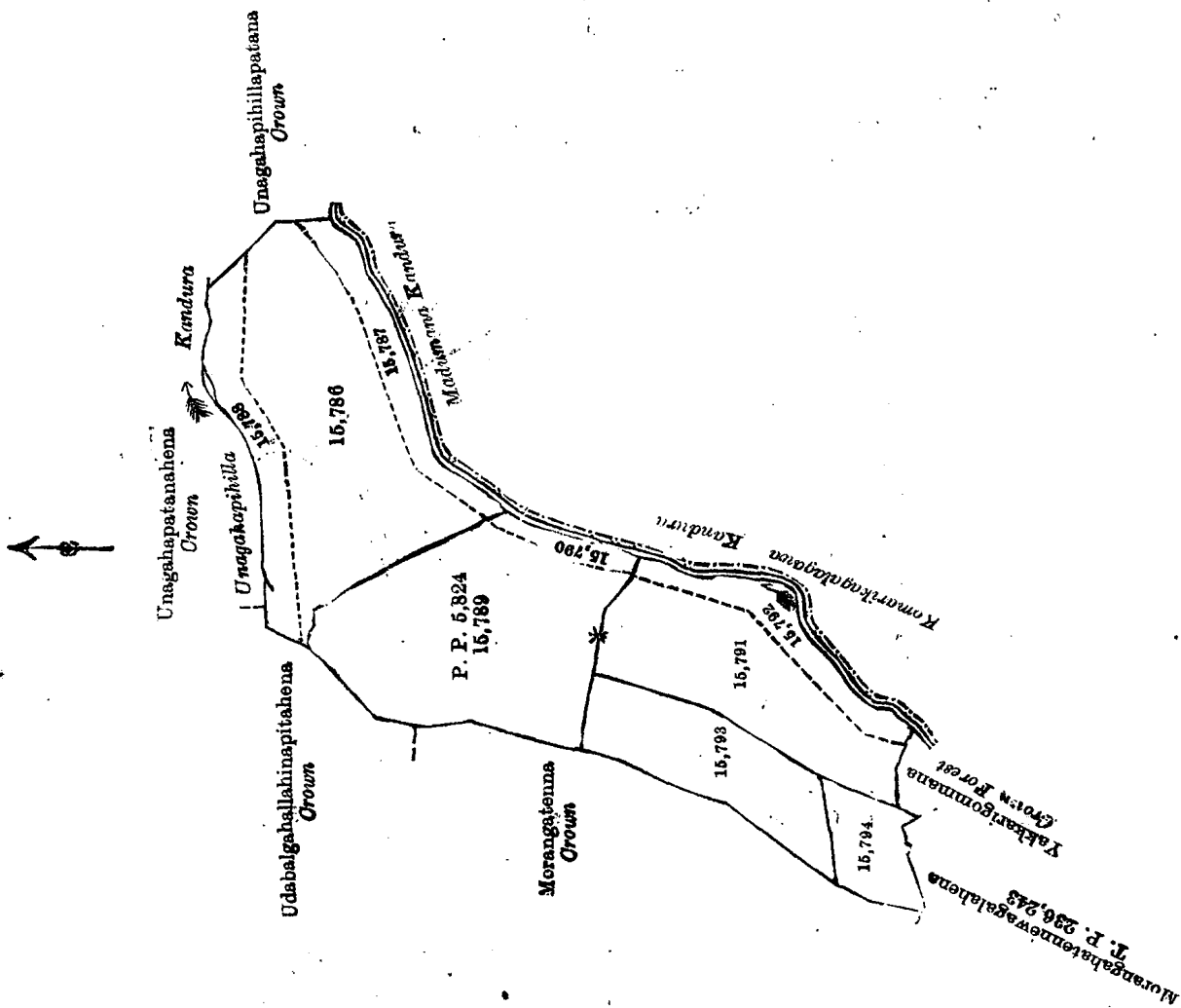
R. A. G. FESTING,  
Assistant Government Agent.

*Description of the Lands referred to.*

The following lots situated in the village of Kalaganwatta, in Meda palata korale of Walapane division, in the Nuwara Eliya District, Central Province, as described in the annexed diagram :—

Lot.	Name of Land.	Extent.		
		A.	R.	P.
15786	Unagahapillahapatana	8	1	10
15787	Do.	1	3	21
15788	Do.	1	3	26
15789	Illukmandiahena	8	2	0
15790	Do.	0	2	21
15791	Komarikagalalangahena	5	0	14
15792	Do.	1	2	38
15793	Hinnapitahena	3	3	24
15794	Morangatennahena	1	2	23

and bounded as follows : on the north by Crown land called Udabalgohallahinapitahena and Unagahapillahapatana (Crown land Unagahapatana); on the east by Crown land known as Unagahapillahapatana and Madumama and Komarikagalagawakanduras; on the south by Crown forest known as Yakkarigommana and T. P. 236,243 and land known as Morangahatennewagalaha claimed by B. M. Mohandirama; and on the west by Crown lands known as Morangatenna and Udabalgohallahinapitahena.



Scale of 8 Chains to an Inch.

Situation : Kalaganwatta village in Meda palata korale of Nuwara Eliya District.

Preliminary plan 5,824.

Lot.	Name of Land.	Extent.		
		A.	R.	P.
15786	Unagahapihillapatanahena	8	1	10
15787	Do.	1	3	21
15788	Do.	1	3	26
15789	Illukmandiahena	8	2	0
15790	Do.	0	2	21
15791	Komarikgalalangahena	5	0	14
15792	Do.	1	2	38
15793	Hinnapitahena	3	3	24
15794	Morangatennahena	1	2	23

Surveyor-General's Office,  
Colombo, July 5, 1909.  
3,661

W. C. S. INGLES,  
for Surveyor-General.