

Ceylon Government Gazette

Published by Authority.

No. 6,349 — FRIDAY, JANUARY 7, 1910.

PART I.—General: Minutes, Proclamations, Appointments, and General Government Notifications.
PART II.—Legal and Judicial.

PART III.—Provincial Administration.
PART IV.—Land Settlement.
PART V.—Mercantile, Marine, Municipal, Local, &c.

Separate paging is given to each Part in order that it may be filed separately.

Part IV.—Land Settlement.

	PAGE	PAGE
Preliminary Notices	1	Final Orders

PRELIMINARY NOTICES.

Notice under "The Waste Lands Ordinances of 1897, 1899, 1900, and 1903."

TAKE notice that unless within three months from January 7, 1910, the persons, if any, who claim any interest in the lands hereinafter mentioned or in any one or more of such lands make claim in person or in writing to the said lands or any of them or to some interest therein to J. M. Davies, Esq., Special Officer appointed under section 28 of "The Waste Lands Ordinances, 1897, 1899, 1900, and 1903," at his office at Fort, Colombo :

Such Special Officer, in pursuance of the powers vested in him by the said Ordinances, will declare by writing under his hand that the said lands or such of them, as to which no claim has been made, are the property of the Crown.

J. M. DAVIES,
Special Officer.

Description of the Lands referred to.

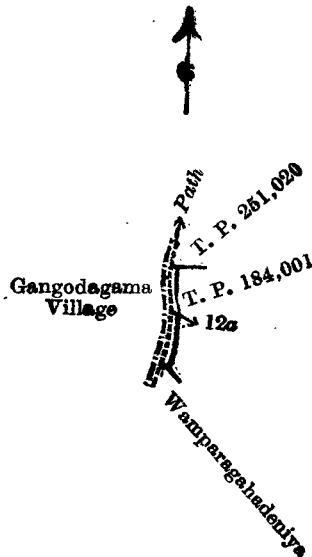
The following lots situated in the village of Pottewela, in the Kandaboda pattu of the Matara District, in the Southern Province, as described in the annexed diagrams :—

I.

Preliminary plan 509.

Lot.	Name of Land.	Extent. A. R. P.
12a	Path reservation (P. P. 4,742/13,396)	0 0 12

and bounded as follows : on the north by T. P. 251,020 ; on the east by T. P. 184,001 ; on the south by Wamparagahadeniya claimed by Jatunge Don Nikulas and others ; on the west by a path (the village limit of Gangodagama).



Scale of 8 Chains to an Inch.

Situation : Pottewela village in Kandaboda pattu of Matara District in the Southern Province.

Preliminary plan 509.

Lot.	Name of Land.	Extent. A. R. P.
12a	Path reservation (P. P. 4,742/13,396)	0 0 12

Field sheet : village plan O ²⁰ 39-47.

Surveyor-General's Office,
Colombo, November 25, 1909.

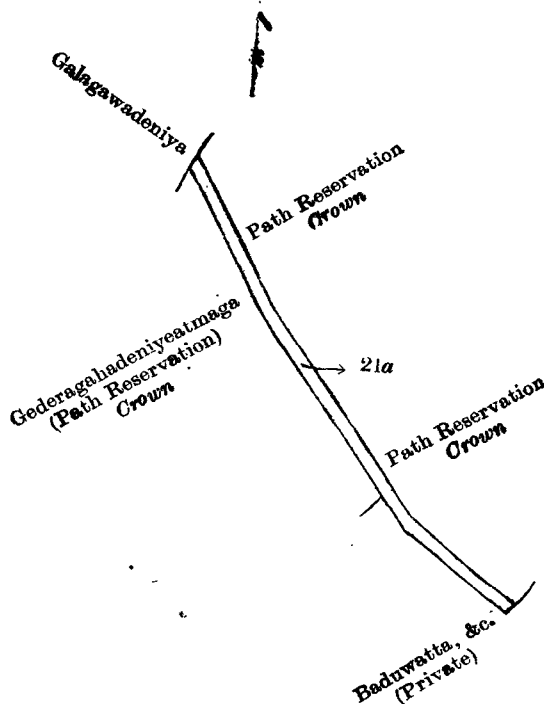
J. B. M. RIDOUT,
for Surveyor-General.

II.

Preliminary plan 509.

Lot.	Name of Land.	Extent. A. R. P.
21a	Path	0 0 9

and bounded as follows : on the north and east by a path reservation claimed by the Crown ; on the south by Baduwatta, &c., (private) ; on the west by Gedaragahadeniyeatmaga (path reservation) claimed by the Crown ; Galagawadeniya claimed by Gangodagama Vidana Arachchi and others.



Scale of 2 Chains to an Inch.

Situation : Pottewela village in Kandaboda pattu of Matara District in the Southern Province.

Preliminary plan 509.

Lot.	Name of Land.	Extent.	
		A.	R. P.
21a	Path	0	0 9

Field sheet : village plan O ²⁰ 39—47

Surveyor-General's Office,
Colombo, November 25, 1909.

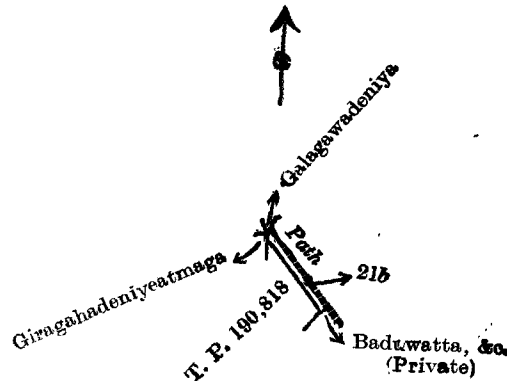
J. B. M. RIDOUT,
for Surveyor-General.

III.

Preliminary plan 509.

Lot.	Name of Land.	Extent.	
		A.	R. P.
21b	Gedaragahadeniyeatmaga (path reservation)	0	0 13

and bounded as follows : on the north by Galagawadeniya claimed by Gangodagama Vidana Arachchi and others, a path ; on the east by a path ; on the south by Baduwatta, &c. (private), T. P. 190,818 ; on the west by T. P. 190,818, Giragahadeniyeatmaga claimed by Gamage Don Davith.



Scale of 8 Chains to an Inch.

Situation : Pottewela village in Kandaboda pattu of Matara District in the Southern Province.

Preliminary plan 509.

Lot.	Name of Land.	Extent.	
		A.	R. P.
21b	Gedaragahadeniyeatmaga (path reservation)	0	0 13

Field sheet : village plan O ²⁰ 39—47

Surveyor-General's Office,
Colombo, November 25, 1909.

J. B. M. RIDOUT,
for Surveyor-General.
Matara S. O. 1—1910

Notice under "The Waste Lands Ordinances of 1897, 1899, 1900, and 1903."

TAKE notice that unless within three months from January 7, 1910, the persons, if any, who claim any interest in the lands hereinafter mentioned or in any one or more of such lands make claim in person or in writing to the said lands or any of them or to some interest therein to J. G. Fraser, Esq., Special Officer appointed under section 28 of "The Waste Lands Ordinances, 1897, 1899, 1900, and 1903," at his office at Fort, Colombo :

Such Special Officer, in pursuance of the powers vested in him by the said Ordinances, will declare by writing under his hand that the said lands or such of them, as to which no claim has been made, are the property of the Crown.

J. G. FRASER,
Special Officer.

Description of the Lands referred to.

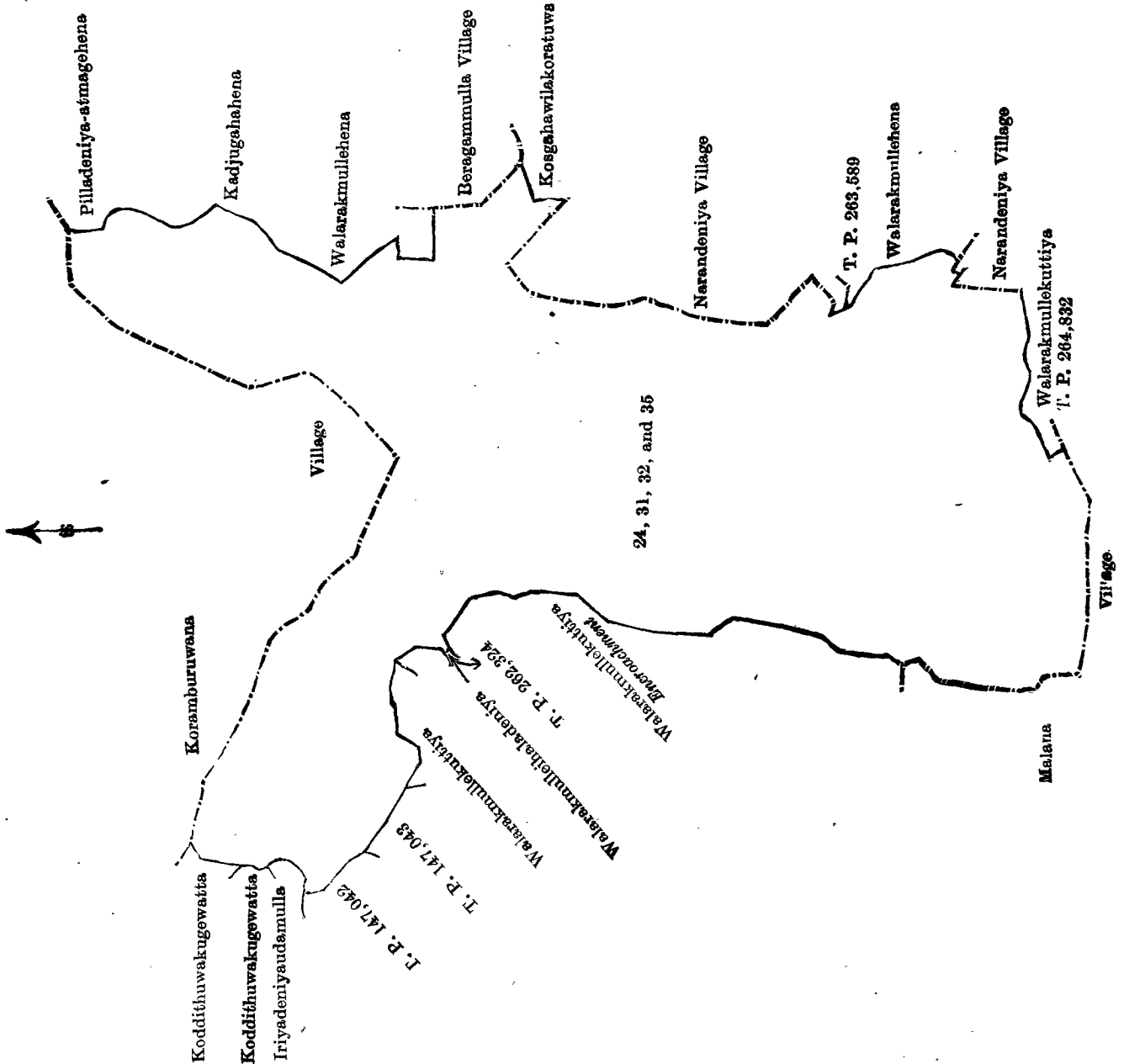
The following lots situated in the village of Ganagama, in the Gangaboda pattu of the Matara District, in the Southern Province, as described in the annexed diagrams :—

I.

Preliminary plan 182.

Lot.	Name of Land.	Extent.	
		A.	R. P.
24	Walarakmulekuttiya	77	2 32
31	Walarakmulla	0	3 24
32	Walarakmullehena	0	1 19
35	Walarakmulekuttiya	1	0 38
		<u>80</u>	<u>0 33</u>

and bounded as follows : on the north by the village limit of Koramburuwana ; on the east by Pilladeniye-atmagahena claimed by W. Don Siyadoris, Kajugahahena claimed by H. Don Abraham, Walarakmullehena claimed by W. Don Siyadoris, the village limit of Beragammulla, Kosgahawilakoratuwa claimed by Naimanapatiranage Dona Gimara, the village limit of Narandeniya, Walarakmullehena sold by the Crown to Endris Dias Wellappuli of Narandeniya and another (T. P. 263,589), the village limit of Narandeniya ; on the south by Walarakmullekuttiya sold by the Crown to Samaraweera Kankanage Don Lewis of Gatara (T. P. 264,832), the village limit of Malana ; on the west by the village limit of Malana, Walarakmullekuttiya, encroachment by Jeeris de Silva Lokubadu Jayasuriya, Walarakmulle Ihaladeniya sold by the Crown to ditto (T. P. 262,324), Walarakmullekuttiya sold by the Crown to ditto, T. Ps. 147,043 and 147,042, Iriyadeniyedumulla claimed by Pedrick Tyne, Dissanayaka Seneviratne, Kodituwakkugewatta claimed by A. M. James Appu.



Scale of 8 Chains to an Inch.

Situation : Ganegama village in Gangaboda pattu of Matara District.

Preliminary plan 182.

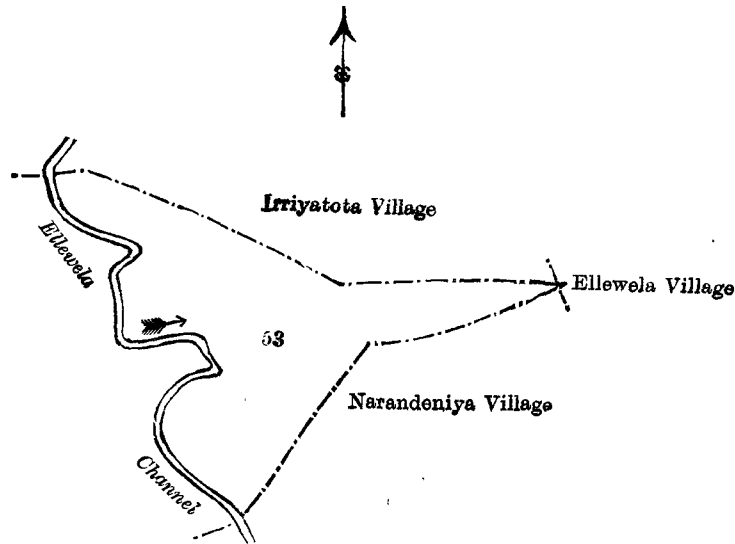
Lot.	Name of Land.	Extent.		
		A.	R.	P.
24	Walarakmullekuttiya	77	2	32
31	Walarakmulla	0	3	24
32	Walarakmullehena	0	1	19
35	Walarakmullekuttiya	1	0	38
		80	0	33

II.

Preliminary plan 182.

Lot.	Name of Land.	Extent.	
		A.	R. P.
53 ..	Tippolehena ..	9	3 10

and bounded as follows : on the north by the village limit of Iriyatota ; on the east by the village limit of Ellewela ; on the south by the village limit of Narandeniya ; on the west by the Ellewela channel.



Scale of 8 Chains to an Inch.

Situation : Ganegama village in Gangaboda pattu of Matara District.

Preliminary plan 182.

Lot.	Name of Land.	Extent.	
		A.	R. P.
53 ..	Tippolehena ..	9	3 10

Field sheet O₃₅₋₄₃²⁰ & O₃₆₋₄₄²⁰

Surveyor-General's Office,
Colombo, November 15, 1909.
3,663

J. B. M. RIDOUT,
for Surveyor-General,
Matara S. O. 2—1910

Notice under "The Waste Lands Ordinances of 1897, 1899, 1900, and 1903."

TAKE notice that unless within three months from January 7, 1910, the persons, if any, who claim any interest in the lands hereinafter mentioned or in any one or more of such lands make claim in person or in writing to the said lands or any of them or to some interest therein to H. O. Fox, Esq., Special Officer appointed under section 28 of "The Waste Lands Ordinances, 1897, 1899, 1900, and 1903," at his office at Fort, Colombo :

Such Special Officer, in pursuance of the powers vested in him by the said Ordinances, will declare by writing under his hand that the said lands or such of them, as to which no claim has been made, are the property of the Crown:

H. O. Fox,
Special Officer.

Description of the Lands referred to.

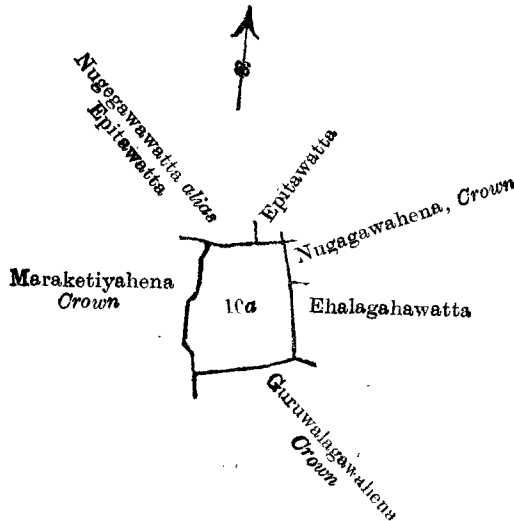
The following lots situated in the village of Horawinna, in the West Giruwa pattu of the Hambantota District, in the Southern Province, as described in the annexed diagrams :—

I.

Preliminary plan 210.

Lot.	Name of Land.	Extent.	
		A.	R. P.
10a ..	Guruwalagawawatta..	2	0 1

and bounded as follows : on the north by Nugewawawatta *alias* Epitawatta claimed by C. D. W. W. Palihawadana and others, Epitawatta claimed by Wijehinge Andiris ; on the east by Nugewawahena claimed by the Crown, Ehalagawawatta sold by the Crown ; on the south by Guruwalagawawahena claimed by the Crown ; on the west by Maraketiyahena claimed by the Crown.



Scale of 8 Chains to an Inch.

Situation : Horawinna village in West Giruwa pattu of Hambantota District.

Preliminary plan 210.

Lot.	Name of Land.	Extent. A. R. P.
10a ..	Guruwalagawatta..	2 0 1

Surveyor-General's Office,
Colombo, November 24, 1909.

Field sheet O¹⁵₂₄₋₃₂

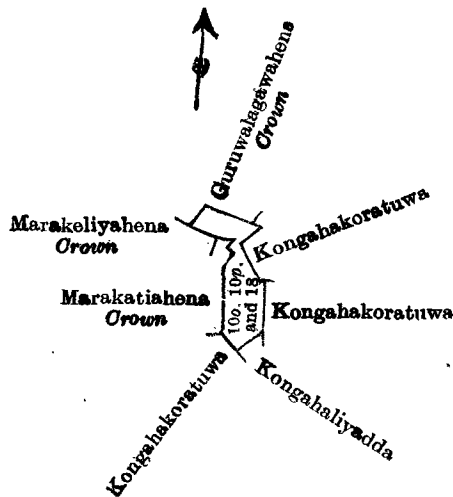
J. B. M. RIDOUT,
for Surveyor-General.

II.

Preliminary plan 210.

Lot.	Name of Land.	Extent. A. R. P.
10o ..	Kongahakoratuwa ..	0 1 35
10p ..	Kongahaliyadda ..	0 0 15
18 ..	Nugegawadeniya ..	0 0 38
		0 3 8

and bounded as follows : on the north by Guruwalagawahena claimed by the Crown, Kongahakoratuwa claimed by Jayawardana Hittige Appu ; on the east by Kongahakoratuwa claimed by Jayawardana Hittige Appu ; on the south by Kongahaliyadda claimed by Jayawardana Hittige Appu, Kongahakoratuwa claimed by ditto ; on the west by Maraketiyahena claimed by the Crown, Guruwalagawahena claimed by the Crown.



Scale of 8 Chains to an Inch.

Situation : Horawinna village in West Giruwa pattu of Hambantota District.

Preliminary plan ^{*} 210.

Lot.	Name of Land.				Extent.		
					A.	R.	P.
10o	Kongahakoratuwa	0	1	35	
10p	Kongahaliyadda	0	0	15	
18	Nugegawadeniya	0	0	38	
				0	3	8	

Surveyor-General's Office,
Colombo, November 24, 1909.

Field sheet O ¹⁵
24—32

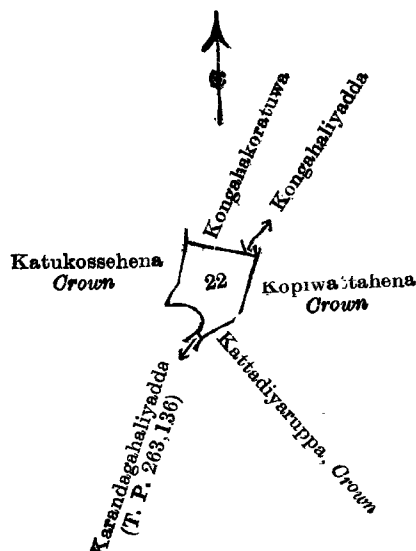
J. B. M. RIDOUT,
for Surveyor-General.

III.

Preliminary plan 210.

Lot.	Name of Land.				Extent.		
					A.	R.	P.
22	Kongahakoratuwa	0	3	19	

and bounded as follows : on the north by Kongahakoratuwa claimed by Jayawardana Hittige Appu, Kongahaliyadda claimed by ditto ; on the east by Kopiwa'ttuhena claimed by the Crown ; on the south by Kattadiyaruppa claimed by the Crown, Karandagahaliyadda sold by the Crown (T. P. 263,136), Katukossehena claimed by the Crown ; on the west by Katukossehena claimed by the Crown.



Scale of 8 Chains to an Inch.

Situation : Horawinna village in West Giruwa pattu of Hambantota District.

Preliminary plan 210.

Lot.	Name of Land.				Extent.		
					A.	R.	P.
22	Kongahakoratuwa	0	3	19	

Field sheet O ¹⁵
24—32

Surveyor-General's Office,
Colombo, November 24, 1909.

J. B. M. RIDOUT,
for Surveyor-General.
Hambantota S. O. 1—1910

3,664

Notice under "The Waste Lands Ordinances of 1897, 1899, 1900, and 1903."

TAKE notice that unless within three months from January 7, 1910, the persons, if any, who claim any interest in the lands hereinafter mentioned or in any one or more of such lands make claim in person or in writing to the said lands or any of them or to some interest therein to H. O. Fox, Esq., Special Officer appointed under section 28 of "The Waste Lands Ordinances, 1897, 1899, 1900, and 1903," at his office at Fort, Colombo :

Such Special Officer, in pursuance of the powers vested in him by the said Ordinances, will declare by writing under his hand that the said lands or such of them, as to which no claim has been made, are the property of the Crown.

H. O. Fox,
Special Officer.

Description of the Lands referred to.

The following lots situated in the village of Tammanaelawakka, in the Pahalawewu tulana of the Kende korale of the Nuwaragam palata, in the North-Central Province, as described in the annexed diagram :—

Preliminary plan 528.

Lot.	Name of Land.	Extent.		
		A.	R.	P.
1	Wewaihalakatuwa, Galweti yakatuwa, Velepahala-katuwa, Pahalawelakele, Ihalawelakele	1,308	3	6
2	Siyambalagahahena	33	2	9
3	Ehetugahahena	12	0	21
4	Wewihalahena	82	1	9
5	Tammannaelawakkawewa,	60	2	15
6	Tammannaelawakkatisbamba	4	3	15
8	Bogahahena	2	1	22
9	Nugagahahena	4	1	39
11	Ihalawekele (encroachment)	0	0	7
14	Pahalawekele (encroachment)	0	0	21
15	Mawatahena	13	2	30
16	Galgodahena	11	1	8
17	Hompola (cemetery)	0	0	23
18	Galapaulahena	8	0	16
19	Stream	0	2	11
20	Do.	0	0	28
21	Do.	0	3	28
		<u>1,544</u>	<u>0</u>	<u>28</u>

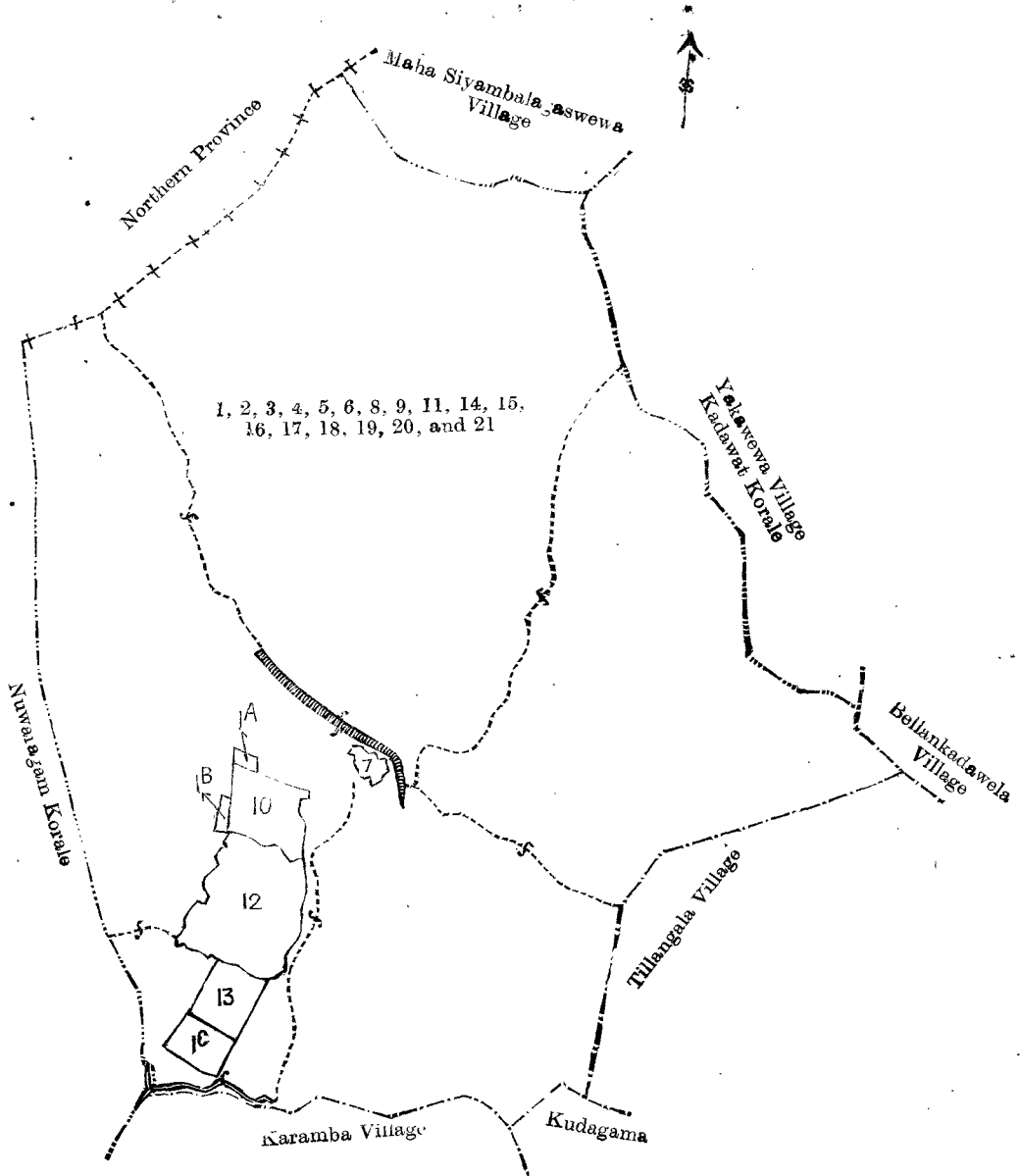
and bounded as follows : on the north by the boundary of the Northern Province, the village limit of Maha Siyambalagaswewa ; on the east by the village limit of Yakawewa, the village limit of Bellankadawela, the village limit of Tillangala ; on the south by the village limit of Kudagama, the village limit of Karamba ; on the west by the boundary of the Nuwaragam korale.

NOTE.—The following lots lying within the above boundaries are excluded from this notice, and their aggregate acreage of 73 acres and 13 perches is not included in the acreage of 1,544 acres and 28 perches given above :—

Preliminary plan 528.

Lot.	Name of Land.	Extent.		
		A.	R.	P.
1a	Katuwa	1	0	12
1b	Do.	1	0	17
1c	Do.	7	0	18
7	Kohombagahawatta	2	2	1
10	Ihala-akkarawela (T. Ps. 229,983, 224,495, and 234,184)	14	2	2
12	Paranawela	35	3	36
13	Pahala-akkarawela (T. Ps. 229,984 and 229,985)	10	3	7
		<u>73</u>	<u>0</u>	<u>13</u>

[For Diagram see page 9.]



Scale of 32 Chains to an Inch.

Situation : Tammannaelawakka village in Kende korale of Nuwarakalawiya District.

Preliminary plan 528.

Lot.	Name of Land.	Extent.		
		A.	R.	P.
1	Wewaihalakatuwa, Galweti yakatuwa, Velepahalakatuwa, Pahalawelakele, Ihalawelakele	1,308	3	6
2	Siyambalagahahena	33	2	9
3	Ehetugahahena	12	0	21
4	Wewihalahena	82	1	9
5	Tammannaelawakkawewa	60	2	15
6	Tammannaelawakkatisbamba	4	3	15
8	Bogahahena	2	1	22
9	Nugahahena	4	1	39
11	Ihalawekele (encroachment)	0	0	7
14	Pahalawekele (encroachment)	0	0	21
15	Mawatahena	13	2	30
16	Galgodahena	11	1	8
17	Hompola (cemetery)	0	0	23
18	Galapaulahena	8	0	16
19	Stream	0	2	11
20	Do.	0	0	28
21	Do.	0	3	28
		1,544	0	28

Lots excluded.

Lot.	Name of Land.	Extent.		
		A.	R.	P.
1a ..	Katuwa	1	0	12
1b ..	Do.	1	0	17
1c ..	Do.	7	0	18
7 ..	Kohombagahawatta	2	2	1
10 ..	Ihala-akkarawela (T. Ps. 229,983, 224,495, and 234,184)	14	2	2
12 ..	Paranawela	35	3	36
13 ..	Pahala-akkarawela (T. Ps. 229,984 and 229,985)	10	3	7
		73	0	13

Surveyor-General's Office,
Colombo, November 26, 1909.
3.665

J. B. M. RIDOUT,
for Surveyor-General.
Anuradhapura S. O. 1—1910