

Ceylon Government Gazette

Published by Authority.

No. 6,350 — FRIDAY, JANUARY 14, 1910.

PART I.—General: Minutes, Proclamations, Appointments, and General Government Notifications.
PART II.—Legal and Judicial.

PART III.—Provincial Administration.
PART IV.—Land Settlement.
PART V.—Mercantile, Marine, Municipal, Local, &c.

Separate paging is given to each Part in order that it may be filed separately.

Part IV.—Land Settlement.

	PAGE		PAGE
Preliminary Notices	11	Final Orders	36

PRELIMINARY NOTICES.

Notice under "The Waste Lands Ordinances of 1897, 1899, 1900, and 1903."

TAKE notice that unless within three months from January 14, 1910, the persons, if any, who claim any interest in the lands hereinafter mentioned or in any one or more of such lands make claim in person or in writing to the said lands or any of them or to some interest therein to J. M. Davies, Esq., Special Officer appointed under section 28 of "The Waste Lands Ordinances, 1897, 1899, 1900, and 1903," at his office at Fort, Colombo :

Such Special Officer, in pursuance of the powers vested in him by the said Ordinances, will declare by writing under his hand that the said lands or such of them, as to which no claim has been made, are the property of the Crown.

J. M. DAVIES,
Special Officer.

Description of the Lands referred to.

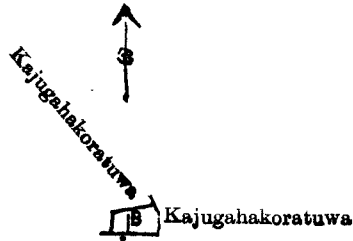
The following lots situated in the village of Mimanakoladeniya, in the West Giruwa pattu of the Hambantota District, in the Southern Province, as described in the annexed diagrams :—

I.

Preliminary plan 208.

Lot.	Name of Land.	Extent. A. R. P.
1b ..	Diwiadiyakoratuwa ..	0 0 32

and bounded as follows : on the north by Kajugahakoratuwa claimed by Yapa Arachchige Don Samel and others ; on the east and south by Kajugahakoratuwa claimed by Don Nikulas and others ; on the west by Kajugahakoratuwa claimed by Yapa Arachchige Don Samel and others.



Scale of 8 Chains to an Inch.

Situation : Mimanakoladeniya village in West Giruwa pattu of Hambantota District in the Southern Province.

Preliminary plan 208.

Lot.	Name of Land.	Field sheet O 15 8—16	Extent.	
			A.	R. P.
1b	Diwiadiyakoratuwa	..	0	0 32

Surveyor-General's Office,
Colombo, November 24, 1909.

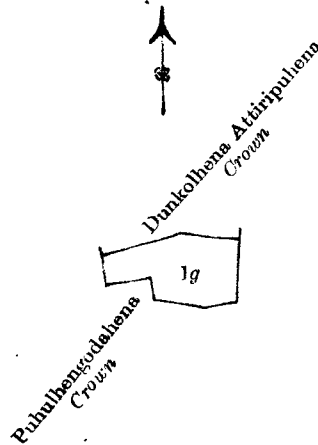
J. B. M. RIDOUT,
for Surveyor-General.

II.

Preliminary plan 208.

Lot.	Name of Land.	Field sheet O 15 8—16	Extent.	
			A.	R. P.
1g	Dunkolhena	..	1	1 3

and bounded as follows : on the north by Dunkolhena, Attiripuhena claimed by the Crown ; on the east, south, and west by Puhulhengodahena claimed by the Crown.



Scale of 8 Chains to an Inch.

Situation : Mimanakoladeniya village in West Giruwa pattu of Hambantota District in the Southern Province.

Preliminary plan 208.

Lot.	Name of Land.	Field sheet O 15 24—32	Extent.	
			A.	R. P.
1g	Dunkolhena	..	1	1 3

Surveyor-General's Office,
Colombo, November 24, 1909.

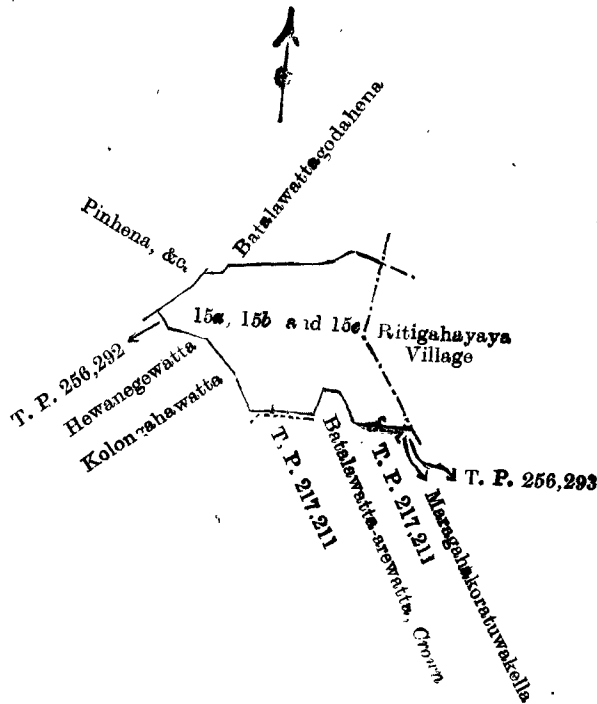
J. B. M. RIDOUT,
for Surveyor-General.

III.

Preliminary plan 208.

Lot.	Name of Land.	Field sheet O 15 24—32	Extent.	
			A.	R. P.
15a	Hewanagewattekella	..	0	1 21
15b	Kolongahawatta	..	2	2 10
15c	Millakapugodakoratuwa	..	1	1 19
			4	1 10

and bounded as follows : on the north by Batalawattegodahena claimed by Siriwardana Patirana Menikhamy and others ; on the east by the village limit of Ritigahayaya ; on the south by Maragahakoratuwakella granted at half-improved value (T. P. 256,293), T. P. 217,211, Batalawatta-arewatta claimed by the Crown, T. P. 217,211, Kelongahawatta claimed by Pedige Dineshamy and others, Hewanagewatta granted at half-improved value (T. P. 256,292) ; on the west by Pinhena, &c., belonging to Nakandawala pansala, Yapage Andris and others.



Scale of 8 Chains to an Inch.

Situation : Mimanakoladeniya village in Giruwa Pattu West of Hambantota District in the Southern Province.

Preliminary plan 208.

Lot.	Name of Land.			Extent.		
				A.	R.	P.
15a	Hewanegewattakella	0	1	21
15b	Kolongahawatta	2	2	10
15c	Millakapugodakoratuwa	1	1	19
				4	1	10

Field sheet O 15
8-16

Surveyor-General's Office,
Colombo, November 24, 1909.

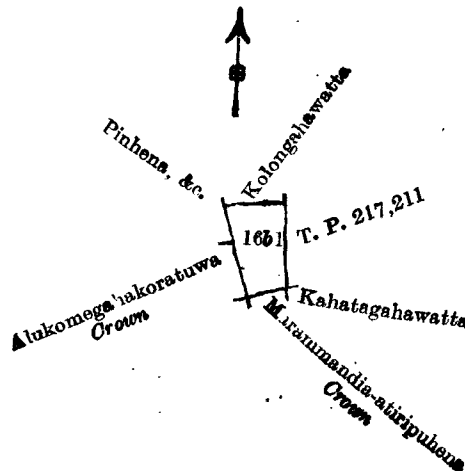
J. B. M. RIDOUT,
for Surveyor-General.

IV.

Preliminary plan 208.

Lot.	Name of Land.			Extent.		
				A.	R.	P.
16b1	Maramandiyekoratuwa	0	3	7

and bounded as follows : on the north by Kolongahawatta claimed by Pedige Dineshamy and others ; on the east by T. P. 217.211. Kahatagahawatta (private) ; on the south by Maramandiya-atiripuhena claimed by the Crown ; on the west by Atukomegahakoratuwa claimed by the Crown, Pinhena, &c., belonging to Nakandawela pansala, Yapage Andris, and others.



Scale of 8 Chains to an Inch.

Situation : Mimanakoladeniya village in West Giruwa pattu of Hambantota District in the Southern Province.

Preliminary plan 208.

Lot.	Name of Land.	Extent.		
		A.	R.	P.
1661 ..	Maramandiyakoratuwa ..	0	3	7

Field sheet O ¹⁵
24—32

Surveyor-General's Office,
Colombo, November 24, 1909.
3,666.

J. B. M. RIDOUT,
for Surveyor-General.
Hambantota S. O. 2—1910

Notice under "The Waste Lands Ordinances of 1897, 1899, 1900, and 1903."

TAKE notice that unless within three months from January 14, 1910, the persons, if any, who claim any interest in the lands hereinafter mentioned or in any one or more of such lands make claim in person or in writing to the said lands or any of them or to some interest therein to H. O. Fox, Esq., Special Officer appointed under section 28 of "The Waste Lands Ordinances, 1897, 1899, 1900, and 1903," at his office at Fort, Colombo :

Such Special Officer, in pursuance of the powers vested in him by the said Ordinances, will declare by writing under his hand that the said lands or such of them, as to which no claim has been made, are the property of the Crown.

H. O. Fox,
Special Officer.

Description of the Lands referred to.

The following lots situated in the village of Hondawelpokuna, in the Magam pattu of the Hambantota District, in the Southern Province, as described in the annexed diagram :—

Preliminary plan 521.

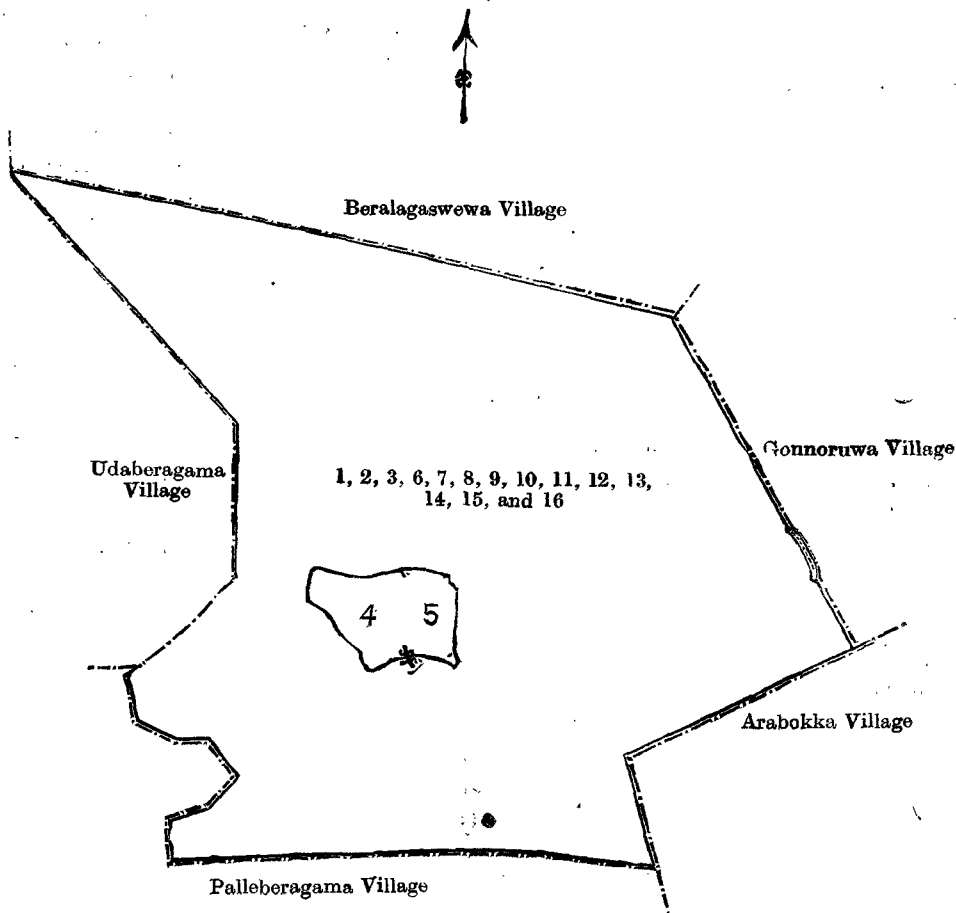
Lot.	Name of Land.	Extent.		
		A.	R.	P.
1 ..	Hondawelpokunewelapahalabedda, Hondawelpokun- kele ..	220	3	0
2 ..	Hondawelpokunewewebedda, Siyambalagaswewa- bedda, Beralagaswewebedda ..	630	0	0
3 ..	Hondawelpokunewewa ..	35	2	14
6 ..	Siyambalagaswewa ..	1	2	5
7 ..	Goara ..	0	2	0
8 ..	Bellagaswewa-ara ..	0	1	30
9 ..	Ara ..	0	0	5
10 ..	Julwewa-ara ..	0	2	0
11 ..	Hondawelpokuneara ..	0	3	15
12 ..	Footpath ..	0	1	0
13 ..	Do. ..	0	0	5
14 ..	Do. ..	0	1	6
15 ..	Do. ..	0	0	15
16 ..	Do. ..	0	1	4
		891	0	19

and bounded as follows : on the north by the village limit of Beralagaswewa ; on the east by the village limit of Gonnoruwa, the village limit of Arabokka ; on the south by the village limit of Palle Beragama ; on the west by the village limit of Palle Beragama, the village limit of Uda Beragama.

NOTE.—The following lots lying within the above boundaries are excluded from this notice, and their aggregate acreage of 32 acres and 13 perches is not included in the acreage of 891 acres and 19 perches given above :—

Preliminary plan 521.

Lot.	Name of Land.	Extent.		
		A.	R.	P.
4 ..	Hondawelpokunewela, Welikumbura, &c. ..	19	3	2
5 ..	Egodahawela alias Hondawelpokunepaluwela ..	12	1	11
		32	0	13



Scale of 32 Chains to an Inch.

Situation : Hondawelpokuna village in Magam pattu of Hambantota District.

Preliminary plan 521.

Lot.	Name of Land.	Extent.		
		A.	R.	P.
1 ..	Hondawelpokunewelapahalabedda, Hondawelpokun- kele ..	220	3	0
2 ..	Hondawelpokunewewebedda, Siyambalagaswewa- bedda, Beralagaswewebedda ..	630	0	0
3 ..	Hondawelpokunewewa ..	35	2	14
6 ..	Siyambalagaswewa ..	1	2	5
7 ..	Goara ..	0	2	0
8 ..	Bellagaswewa-ara ..	0	1	30
9 ..	Ara ..	0	0	5
10 ..	Julwewa-ara ..	0	2	0
11 ..	Hondawelpokuneara ..	0	3	15
12 ..	Footpath ..	0	1	0
13 ..	Do. ..	0	0	5
14 ..	Do. ..	0	1	6
15 ..	Do. ..	0	0	15
16 ..	Do. ..	0	1	4
		891	0	19

Lots excluded.

4 ..	Hondawelpokunewela, Welikumbura, &c. ..	19	3	2
5 ..	Egodahawela <i>alias</i> Hondawelpokunepaluwela ..	12	1	11
		32	0	13

Notice under "The Waste Lands Ordinances of 1897, 1899, 1900, and 1903."

TAKE notice that unless within three months from January 14, 1910, the persons, if any, who claim any interest in the lands hereinafter mentioned or in any one or more of such lands make claim in person or in writing to the said lands or any of them or to some interest therein to J. M. Davies, Esq., Special Officer appointed under section 28 of "The Waste Lands Ordinances, 1897, 1899, 1900, and 1903," at his office at Fort, Colombo :

Such Special Officer, in pursuance of the powers vested in him by the said Ordinances, will declare by writing under his hand that the said lands or such of them, as to which no claim has been made, are the property of the Crown.

J. M. DAVIES,
Special Officer.

Description of the Lands referred to.

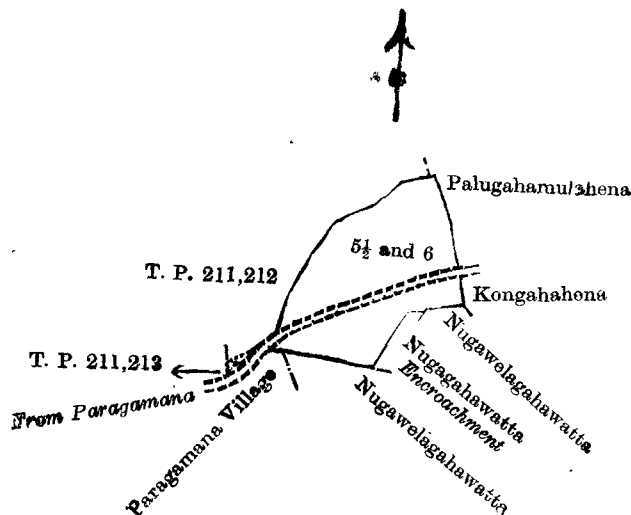
The following lots situated in the village of Hengawa, in the Meda Pattu Korale West of the Katugampola hatpattu of the Kurunegala District, in the North-Western Province, as described in the annexed diagrams :—

I.

Preliminary plan 332.

Lot.	Name of Land.			Extent.		
				A.	R.	P.
5½ ..	Dambugahahena (road reservation)	0	0	2
6 ..	Dambugahakele (burial ground)	3	2	25
				<hr/>	<hr/>	<hr/>
				3	2	27

and bounded as follows: on the north by T. P. 211,212, Palugamahulahena claimed by Samarakoon Mudiyansele Ranmenika; on the east by Palugamahulahena claimed by Samarakoon Mudiyansele Ranmenika, Kongahahena claimed by Ratnayaka Mudiyansele Punchirala; on the south by Nugawelagahawatta claimed by Liyanage Deonis Perera and others, Nugagahawatta encroachment by ditto, Nugawelagahawatta claimed by ditto, the village limit of Paragamana; on the west by T. P's. 211,213 and 211,212.



Scale of 8 Chains to an Inch.

Situation: Hengawa village in Meda Pattu Korale West of Kurunegala District.

Preliminary plan 332.

Lot.	Name of Land.			Extent.		
				A.	R.	P.
5½ ..	Dambugahahena (road reservation)	0	0	2
6a ..	Dambugahakele (burial ground)	3	2	35
				<hr/>	<hr/>	<hr/>
				3	2	27

Block survey sheet I ¹⁷ 21—22, 29—30

Surveyor-General's Office,
Colombo, October 7, 1909.

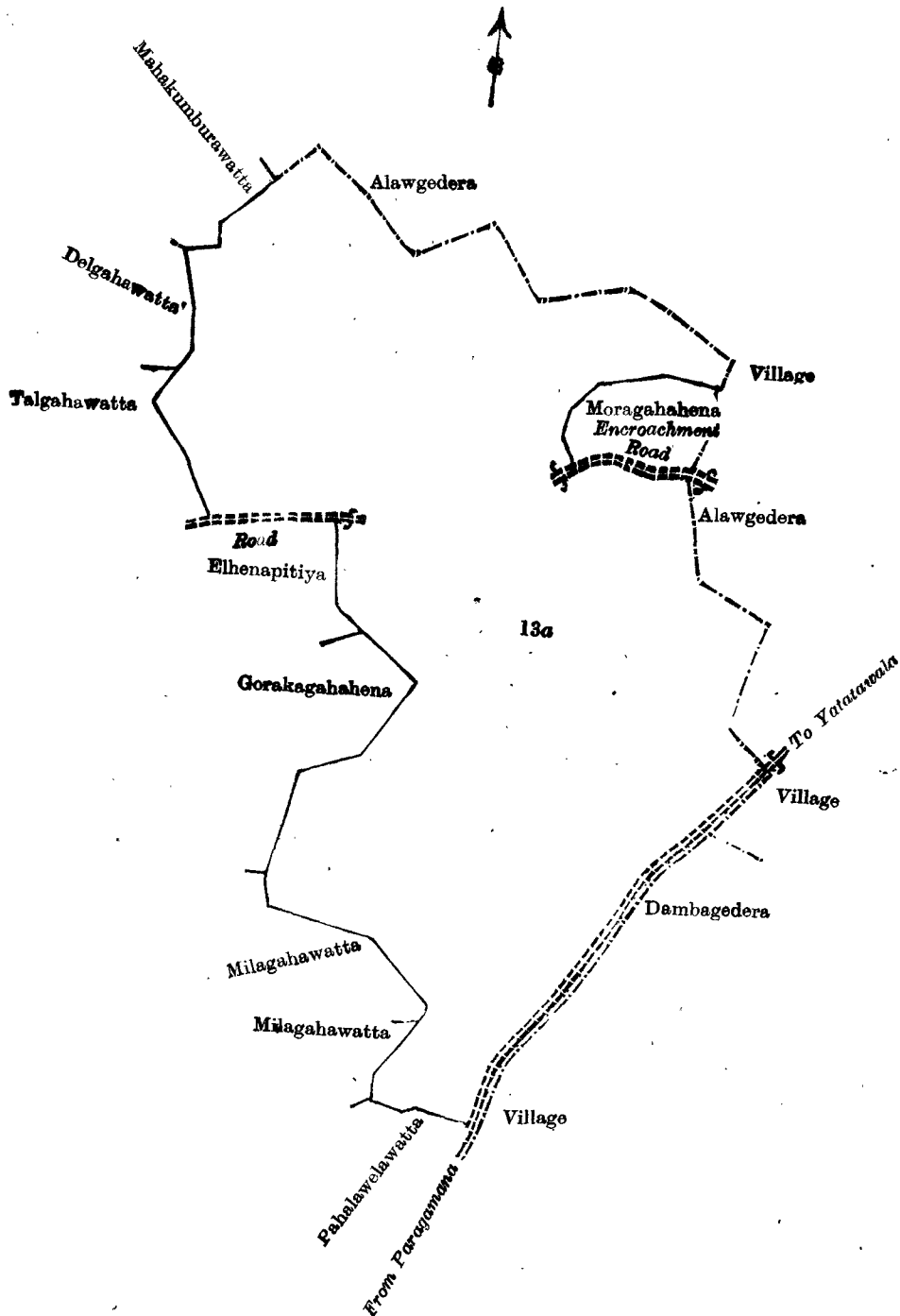
J. B. M. RIDOUT,
for Surveyor-General.

II.

Preliminary plan 332.

Lot.	Name of Land.			Extent.		
				A.	R.	P.
13a ..	Puswelakela	61	0	28

and bounded as follows : on the north by the village limit of Alawgedara ; on the east by the village limit of Alawgedara, Moragahahena encroachment by Ratnayaka Mudiyansele Banda and others, a road, the village limit of Alawgedara, the village limit of Dambagedara ; on the south by Pahalawelawatta (encroachment by Ratnayaka Mudiyansele Wimalahamy) ; on the west by Milagahawatta claimed by Galmangoda Dhevege Saranelis and others, Milagahawatta claimed by Ratnayaka Mudiyansele Wimalahamy, Gorakagahahena claimed by Samarakoon Mudiyansele Ran Menika, Elhenapitiya claimed by Ratnayaka Mudiyansele Herathamy, a road, Talgahawatta claimed by Ratnayaka Mudiyansele Herathamy, Delgahawatta claimed by Ratnayaka Mudiyansele Gunarathamy and others, Mahakumburewatta claimed by Ratnayaka Mudiyansele Herathamy, the village limit of Alawgedara.



Scale of 8 Chains to an Inch.

Situation : Hengawa village in Meda Pattu Korale West of Kurunegala District.

Preliminary plan 332.

Lot.	Name of Land.	Extent. A. B. P.
13a ..	Puswelakela ..	61 0 28

Surveyor-General's Office,
Colombo, October 28, 1909.

Field sheet : village plan I 17
21—22, 29—30

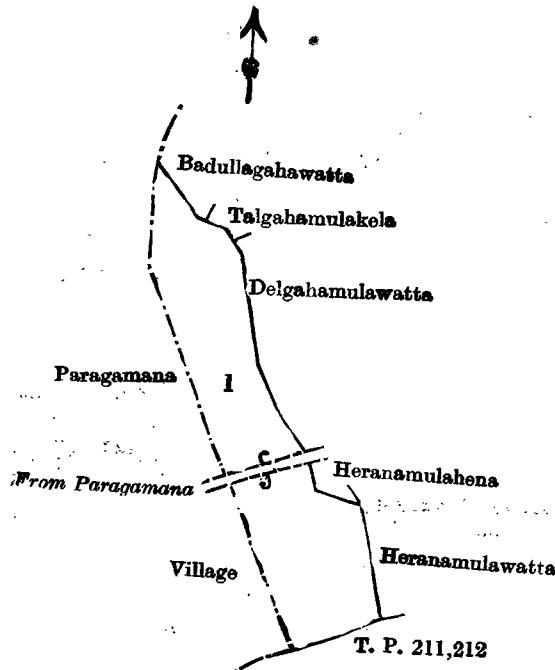
J. B. M. RIDOUT,
for Surveyor-General.

III.

Preliminary plan 332.

Lot.	Name of Land.	Extent.	
		A.	R. P.
1	Dambukelemukalana <i>alias</i> Wepitiyemukalana	6	3 28

and bounded as follows : on the north by Badullagahawatta claimed by Ratnayaka Mudiyansele Wimalahamy, Talgahamulakele claimed by ditto ; on the east by Delgahamulawatta claimed by Ratnayaka Mudiyansele Wimalahamy, Heranamulahena claimed by ditto, Heranamulawatta claimed by ditto ; on the south by T. P. 211,212 ; on the west by the village limit of Paragamana.



Scale of 8 Chains to an Inch.

Situation : Hengawa village in Meda Pattu Korale West of Kurunegala District.

Preliminary plan 332.

Lot.	Name of Land.	Extent.	
		A.	R. P.
1	Dambukelemukalana <i>alias</i> Wepitiyemukalana	6	3 28

Block survey sheet I 17
21—22, 29—30

Surveyor-General's Office,
Colombo, October 7, 1909.
3,668

J. B. M. RIDOUT,
for Surveyor-General.
Kurunegala S. O. 1—1910

Notice under "The Waste Lands Ordinances of 1897, 1899, 1900, and 1903."

TAKE notice that unless within three months from January 14, 1910, the persons, if any, who claim any interest in the lands hereinafter mentioned or in any one or more of such lands make claim in person or in writing to the said lands or any of them or to some interest therein to F. Lewis, Esq., Special Officer appointed under section 28 of "The Waste Lands Ordinances, 1897, 1899, 1900, and 1903," at his office at Fort, Colombo :

Such Special Officer, in pursuance of the powers vested in him by the said Ordinances, will declare by writing under his hand that the said lands or such of them, as to which no claim has been made, are the property of the Crown.

FREDERICK LEWIS,
Special Officer.

Description of the Lands referred to.

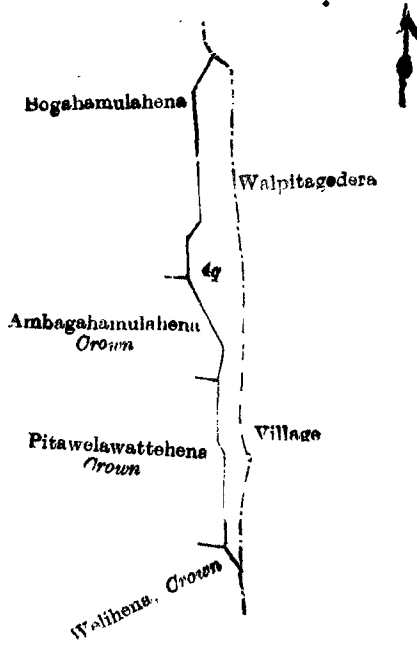
The following lots situated in the village of Kadahapola, in the Udukaha Korale West of the Dambadeni hatpattu of the Kurunegala District, in the North-Western Province, as described in the annexed diagrams :—

I.

Preliminary plan 401.

Lot.	Name of Land.	Extent.	
		A.	R. P.
4g	Welihenegalkanda	2	1 35

and bounded as follows : on the north and east by the village limit of Walpitagedara ; on the south by Welihena claimed by the Crown ; on the west by Pitawelawattchena claimed by the Crown, Ambagahamulahena claimed by the Crown, Bogahamulahena claimed by Nissanga Appuhamilage Karanis Appuhamy.



Scale of 8 Chains to an Inch.

Situation : Kadahapola village in Udukaha Korale West of Kurunegala District.

Preliminary plan 401.

Lot.	Name of Land.	Extent. A. R. P.
4q ..	Welihenegalkanda ..	2 1 35

Field sheet : village plan I_{51-52, 59-60}¹³A, I_{51-52, 59-60}¹³A1, I_{3-4, 11-12}¹⁸, I_{3-4, 11-12}¹⁸A,
I_{3-4, 11-12}¹⁸C

Surveyor-General's Office,
Colombo, November 15, 1909.

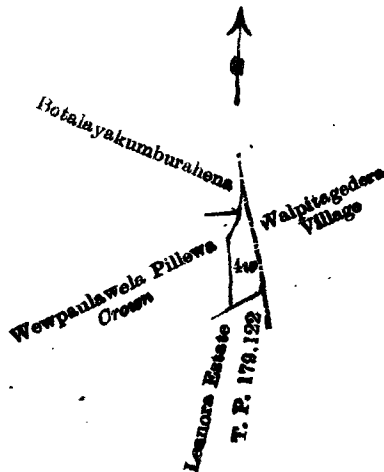
J. B. M. RIDOUT,
for Surveyor-General.

II.

Preliminary plan 401.

Lot.	Name of Land.	Extent. A. R. P.
4w ..	Welihenegalkanda ..	2 2 6

and bounded as follows : on the north and east by the village limit of Walpitagedara ; on the south by *Leonora* estate claimed by John Clovis de Silva (T. P. 179,122) ; on the west by *Wewpaulawelapillewa* claimed by the Crown, *Botalayakumburehena* sold by the Crown to Medankara Nayaka Unnanse of Meddepola vihare.



Scale of 8 Chains to an Inch.

Situation : Kadahapola village in Udukaha Korale West of Kurunegala District.
Preliminary plan 401.

Lot.	Name of Land.	Extent.		
		A.	R.	P.
4w	Welihenegalkanda	0	2	6

Field sheet : village plan I_{51-52, 59-60}¹³A, I_{51-52, 59-60}¹³A¹, I_{3-4, 11-12}¹⁸, I_{3-4, 11-12}¹⁸A,
I_{3-4, 11-12}¹⁸C

Surveyor-General's Office,
Colombo, November 15, 1909.

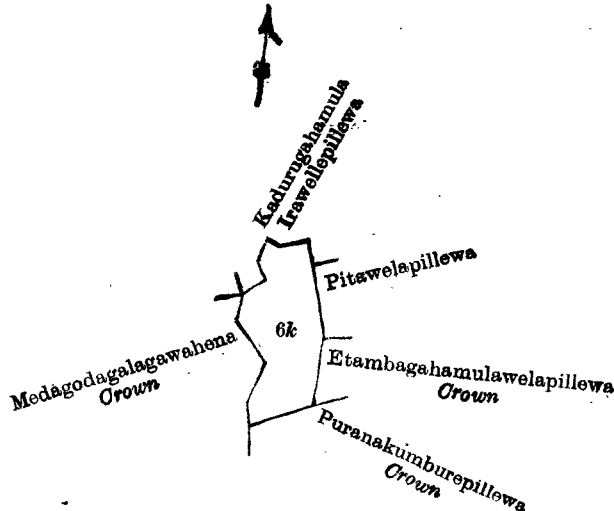
J. B. M. RIDOUT,
for Surveyor-General.

III.

Preliminary plan 401.

Lot.	Name of Land.	Extent.		
		A.	R.	P.
6k	Medagodagalkanda	1	3	30

and bounded as follows : on the north by Kadurugahamulairawellepillewa sold by the Crown to Duggat Mudiyansele Ukku Banda and another ; on the east by Kadurugahamulairawellepillewa sold by the Crown to Duggat Mudiyansele Ukku Banda and another, Pitawelapillewa sold by the Crown to Medankara Nayaka Unnanse of Meddepola vihare, Etambagahamulawelapillewa claimed by the Crown ; on the south by Puranakumburepillewa claimed by the Crown ; on the west by Medagodagalagawahena claimed by the Crown.



Scale of 8 Chains to an Inch.

Situation : Kadahapola village in Udukaha Korale West of Kurunegala District.

Preliminary plan 401.

Lot.	Name of Land	Extent.		
		A.	R.	P.
6k	Medagodagalkanda	1	3	30

Field sheet : village plan I_{51-52, 59-60}¹³A, I_{51-52, 59-60}¹³A¹, I_{3-4, 11-12}¹⁸, I_{3-4, 11-12}¹⁸A,
I_{3-4, 11-12}¹⁸C

Surveyor-General's Office,
Colombo, November 13, 1909.

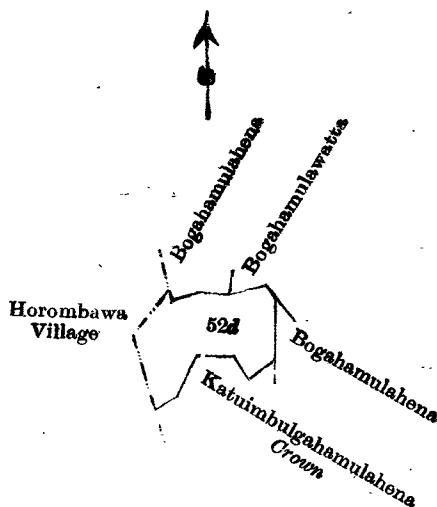
J. B. M. RIDOUT,
for Surveyor-General.

IV.

Preliminary plan 401.

Lot.	Name of Land.	Extent.		
		A.	R.	P.
52d	Galkandemukulana	1	3	8

and bounded as follows : on the north by Bogahamulahena sold by the Crown to Wanasinghe Don Porolis and others, Bogahamulawatta sold by the Crown to ditto ; on the east by Bogahamulahena sold by the Crown to Wanasinghe Don Porolis and others ; on the south by Katumbulgahamulahena claimed by the Crown ; on the west by the village limit of Horombawa.



Scale of 8 Chains to an Inch.

Situation : Kadahapola village in Udukaha Korale West of Kurunegala District.
Preliminary plan 401.

Lot.	Name of Land.	Extent.	
		A.	R. P.
52d	Galkandemukalana	1	3 8

Field sheet : village plan I_{51-52, 59-60}¹³, I_{51-52, 59-60}¹³ A_{1, I_{3-4, 11-12}}¹⁸, I_{3-4, 11-12}¹⁸ A,

Surveyor-General's Office,
Colombo, November 13, 1909.
3,669

I_{3-4, 11-12}¹⁸ C

J. B. M. RIDOUT,
for Surveyor-General.
Kurunegala S. O. 2—1910.

Notice under "The Waste Lands Ordinances of 1897, 1899, 1900, and 1903."

TAKE notice that unless within three months from January 14, 1910, the persons, if any, who claim any interest in the lands hereinafter mentioned or in any one or more of such lands make claim in person or in writing to the said lands or any of them or to some interest therein to J. M. Davies, Esq., Special Officer appointed under section 28 of "The Waste Lands Ordinances, 1897, 1899, 1900, and 1903," at his office at Fort, Colombo :

Such Special Officer, in pursuance of the powers vested in him by the said Ordinances, will declare by writing under his hand that the said lands or such of them, as to which no claim has been made, are the property of the Crown.

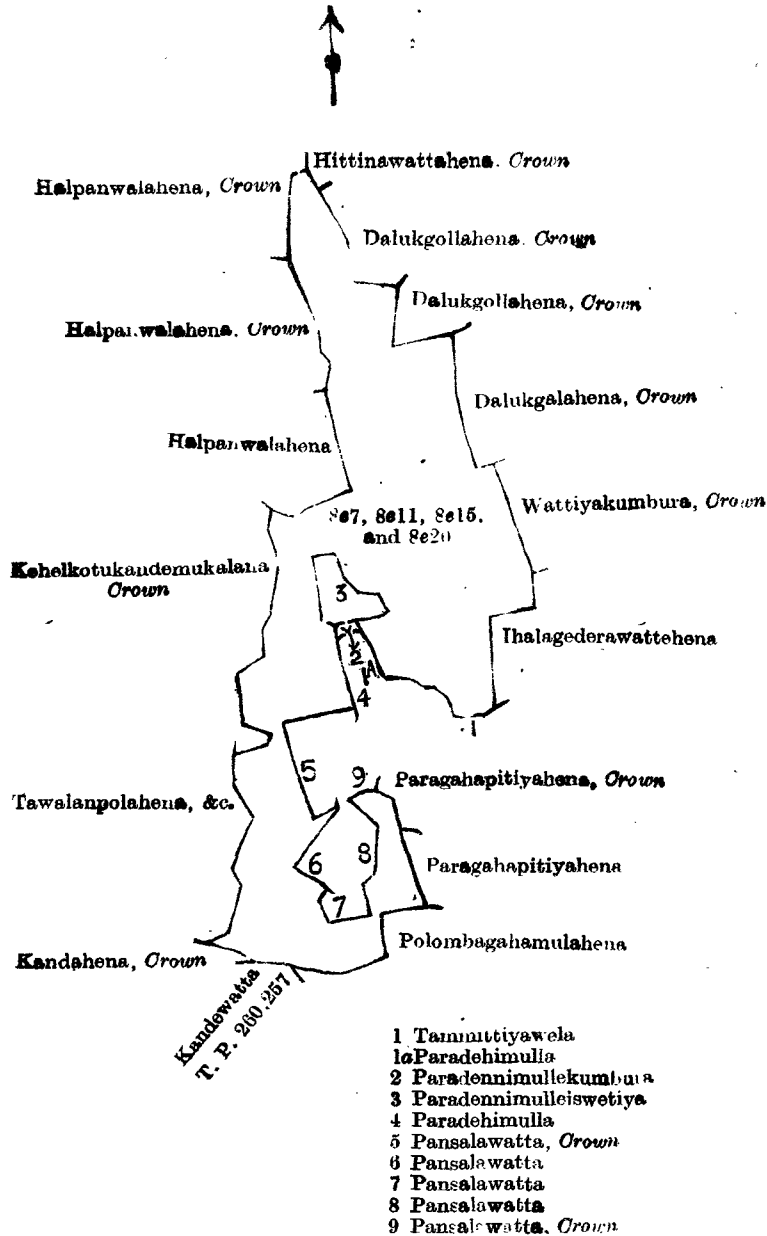
J. M. DAVIES,
Special Officer.

Description of the Lands referred to.

The following lots situated in the village of Liniyawatta, in the Dambadeni Udukaha Korale West of the Dambadeni hatpattu of the Kurunegala District, in the North-Western Province, as described in the annexed diagrams :—

Lot.	Name of Land.	Extent.	
		A.	R. P.
8e7	Halpanwalakanda	3	1 25
8e11	Dalukgalahena	1	1 37
8e15	Do.	8	1 12
8e20	Viharekanda	4	1 14
		17	2 8

and bounded as follows : on the north by Halpanwalahena claimed by the Crown, Hittinawattihena claimed by the Crown, Dalukgollehena claimed by the Crown ; on the east by Dalukgalahena claimed by the Crown, Wattiyakumburehena claimed by the Crown, Ihalagedarawattihena claimed by Herat Mudiyansele Kiri Menika and another, Tammittiyawela claimed by Wedikarayalage Silindi and others, Paradehimulla claimed by Patiradhe Mudiyansele Mudalihamy and others, Paradennimullekumbura sold by the Crown (T. P. 257,195), Paradennimulleiswetiya sold by the Crown, Paradennimullekumbura sold by the Crown (T. P. 257,195), Paradehimulla claimed by Patiradhe Mudiyansele Mudalihamy and others, Pansalawatta claimed by the Crown, Pansalawatta claimed by Liniyawatte Pansala, Pansalawatta sold by the Crown, Pansalawatta claimed by Liniyawatte Pansala, Pansalawatta claimed by the Crown, Paragahapitiyehena claimed by the Crown, Paragahapitiyehena sold by the Crown ; on the south by Polambagahamulahena sold by the Crown ; Kandewatta sold by the Crown (T. P. 260,257), Kandehena claimed by the Crown ; on the west by Tawalanpolahena, &c., claimed by Don Johannes Subasinhe, Kehelkotukandemukalana declared to be Crown property under the Waste Lands Ordinances, Halpanwalahena sold by the Crown, Halpanwalahena claimed by the Crown.



Situation : Liniyawatta village in Dambadeni Udukaha Korale West of Kurunegala District.

Preliminary plan 77.

Lot.	Name of Land.	Extent.		
		A.	R.	P.
8e7	Halpanwalakanda	3	1	25
8e11	Dalukgalahena	1	1	37
8e15	Dalukgalahena	8	1	12
8e20	Viharekanda	4	1	14
		17	2	8

Field sheet I 18
 4-12

Surveyor-General's Office,
 Colombo, November 16, 1909.

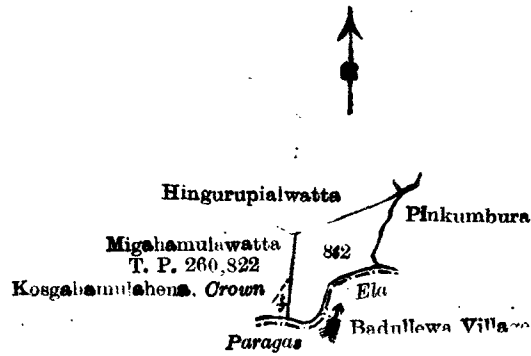
J. B. M. RIDOUT,
 for Surveyor-General.

II.

Preliminary plan 77.

Lot.	Name of Land.	Extent.		
		A.	R.	P.
8e2	Pinhena	1	1	7

and bounded as follows : on the north by Hingurupialwatta sold by the Crown ; on the east by Pinkumbura claimed by Liniyawatte Pansala ; on the south by the Paragas-ela (the village limit of Badullewa) ; on the west by Kosgahamulahena claimed by the Crown, Migahamulawatta (T. P. 260,822).



Scale of 8 Chains to an Inch.

Situation : Liniyawatta village in Dambadeni Udukaha Korale West of Kurunegala District.

Preliminary plan 77.

Lot.	Name of Land.	Extent. A. R. P.
842	Pinhena	1 1 7

Field sheet I 18
4--12

Surveyor-General's Office,
Colombo, November 16, 1909.
3,670

J. B. M. RIDOUT,
for Surveyor-General.
Kurunegala S. O. 3--1910

Notice under "The Waste Lands Ordinances of 1897, 1899, 1900, and 1903."

TAKE notice that unless within three months from January 14, 1910, the persons, if any, who claim any interest in the lands hereinafter mentioned or in any one or more of such lands make claim in person or in writing to the said lands or any of them or to some interest therein to John Still, Esq., Special Officer appointed under section 28 of "The Waste Lands Ordinances, 1897, 1899, 1900, and 1903," at his office at Fort, Colombo :

Such Special Officer, in pursuance of the powers vested in him by the said Ordinances, will declare by writing under his hand that the said land, or such of them, as to which no claim has been made, are the property of the Crown.

JOHN STILL,
Special Officer.

Description of the Lands referred to.

The following lots situated in the village of Kahatagaswala, of the Mahagalboda Egoda korale in the Hiriyala thatpattu of the Kurunegala District, in the North-Western Province, described in the annexed diagrams :—

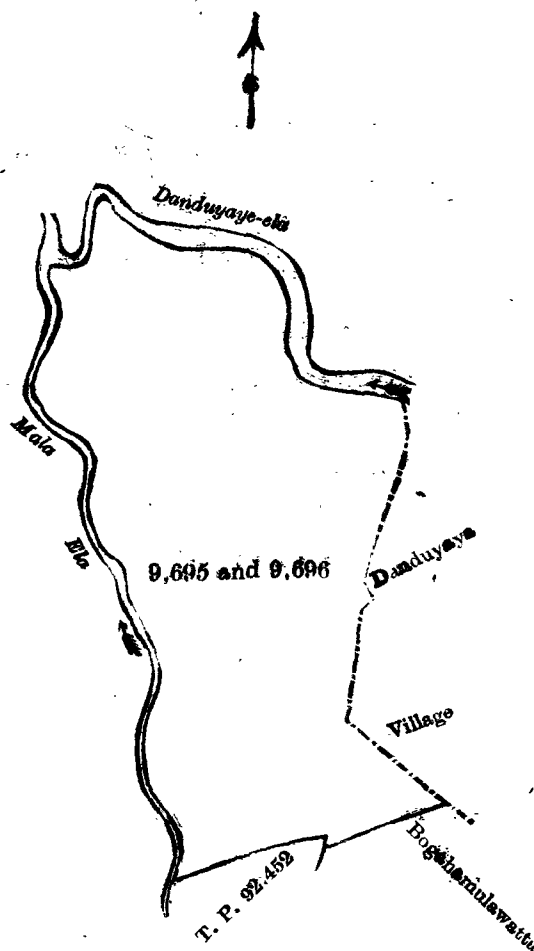
I.

Preliminary plan 1,890.

Lot.	Name of Land.	Extent. A. R. P.
9895	Kahatagaswalakonbalana	5 2 12
9896	Konbulanehena	1 1 8
		<u>6 3 20</u>

and bounded as follows : on the north by the Danduyaye-ela ; on the east by the village limit of Danduyaya ; on the south by Bogahamulawatta claimed by Ukku Banda Appuhamy, T. P. 92,452 ; on the west by a Mala-ela.

[For Diagram see page 24.]



Scale of 8 Chains to an Inch.

Situation : Kahatagaswala village in Mahagalboda Egoda korale of Kurunegala District.

Preliminary plan 1,890.

Lot.	Name of Land.	Extent. A. R. P.
9695	Kahatagaswalakonbalana	5 2 12
9696	Konbulanehena	1 1 8
		<hr/> 6 3 20 <hr/>

Surveyor-General's Office,
Colombo, September 30, 1908.

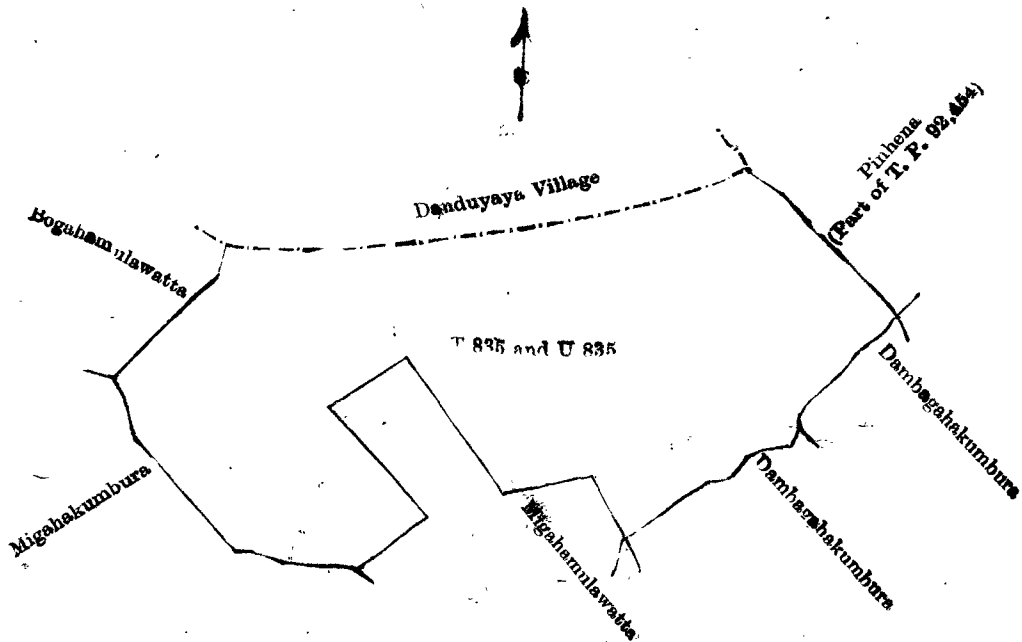
A. H. G. DAWSON,
for Acting Surveyor-General.

II.

Preliminary plan 1,890.

Lot.	Name of Land.	Extent. A. R. P.
T 835	Migahamulawatta	3 2 3
U 835	Siyambalagahamulahena	4 0 32
		<hr/> 7 2 35 <hr/>

and bounded as follows : on the north by the village limit of Danduyaya ; on the east by Pinhena belonging to Kahatagaswala Vihare (part of T. P. 92,454), Dambagahakumbura claimed by Dingiri Banda, Korala, and others, Dambagahakumbura claimed by Bandara Menika ; on the south by Migahamulawatta claimed by Dingiri Banda, Korala, Migahakumbura claimed by ditto ; on the west by Migahakumbura claimed by Dingiri Banda, Korala, Bogahamulawatta claimed by Ukku Banda Appuhamy.



Scale of 8 Chains to an Inch.

Situation : Kahatagaswala village in Mahagalboda Egoda korale of Kurunegala District.

Preliminary plan 1,890.

Lot.	Name of Land.	Extent.		
		A.	R.	P.
T 835 ..	Migahamulawatta ..	3	2	3
U 835 ..	Siyambalagahamulahena ..	4	0	32
		<u>7</u>	<u>2</u>	<u>35</u>

Surveyor-General's Office,
Colombo, September 30, 1908.

A. H. G. DAWSON,
for Acting Surveyor-General.

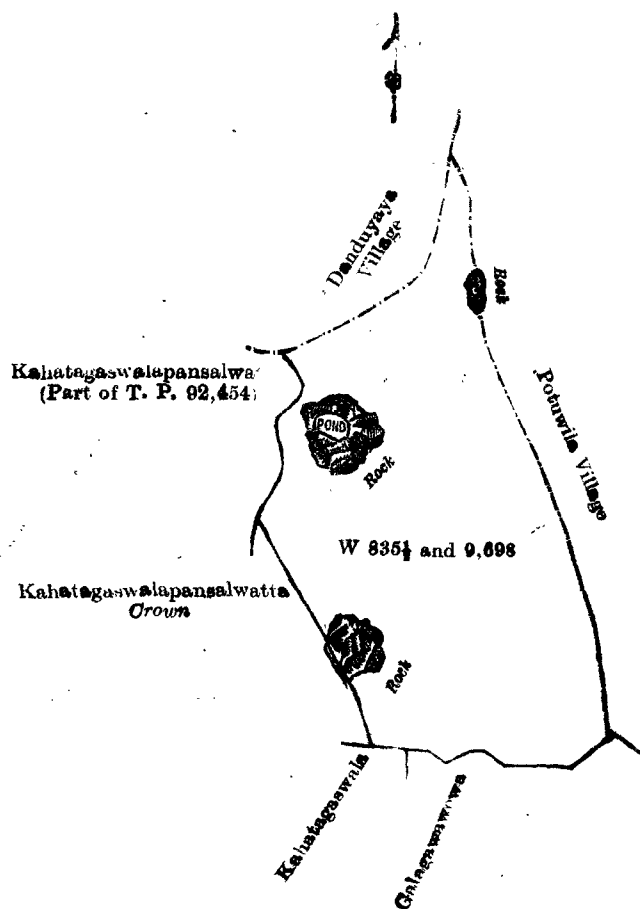
III.

Preliminary plan 1,890.

Lot.	Name of Land.	Extent.		
		A.	R.	P.
W 835½ ..	Galaddarahenyaya ..	0	1	21
9698 ..	Midellawalahinna ..	4	3	2
		<u>5</u>	<u>0</u>	<u>23</u>

and bounded as follows : on the north by the village limit of Danduyaya ; on the east by the village limit of Potuwila ; on the south by Galagawawewa claimed by Potuwila Bandara Menika, Kahatagaswala claimed by Dingiri Banda, Korala, and others ; on the west by Kahatagaswalapansalwatta claimed by the Crown, Kahatagaswalapansalwatta belonging to Kahatagaswala Vihare (part of T. P. 92,454).

[For Diagram see page 26.]



Scale of 8 Chains to an Inch.

Situation : Kahatagaswala village in Mahagalboda Egoda korale of Kurunegala District.

Preliminary plan 1,890.

Lot.	Name of Land.	Extent.		
		A.	R.	P.
W 835 $\frac{1}{2}$	Galaddarahenyaya	0	1	21
9698	Midellawalahinna	4	3	2
		5	0	23

Surveyor-General's Office,
Colombo, September 30, 1908.

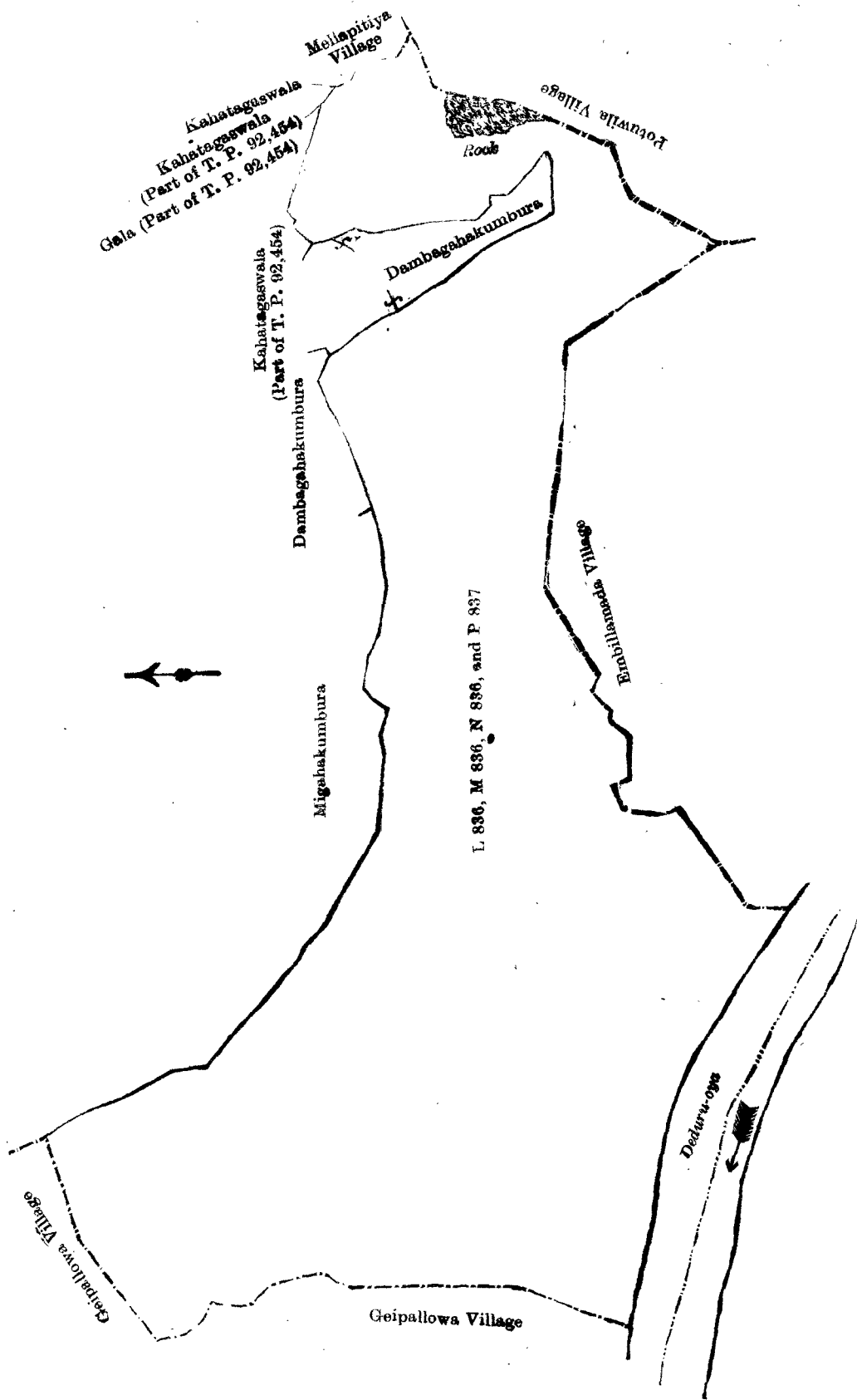
A. H. G. DAWSON,
for Acting Surveyor-General.

IV.

Preliminary plan 1,890.

Lot.	Name of Land.	Extent.		
		A.	R.	P.
L 836	Migahamulahena	18	0	0
M 836	Bogahamulahena	2	2	24
N 836	Gala	3	2	13
P 837	Kongahamulahena	1	2	1
		25	2	38

and bounded as follows : on the north by Migahakumbura claimed by Dingiri Banda, Korala, Dambagahakumbura claimed by Bandara Menika, Dambagahakumbura claimed by Dingiri Banda, Korala, and others, Kahatagaswala belonging to Kahatagaswala Vihare (part of T. P. 92,454), Gala belonging to ditto (part of T. P. 92,454), Kahatagaswala belonging to ditto (part of T. P. 92,454), Kahatagaswala claimed by Kahatagaswala Vihare, the village limit of Mellapitiya ; on the east by the village limit of Potuwila ; on the south by the village limit of Embillamada, the Deduru-oysa ; on the west by the village limit of Gepallowa.



Scale of 8 Chains to an Inch.

Situation : Kahatagaswala village in Mahagalboda Egoda korale of Kurunegala District.

Preliminary plan 1,890.

Lot.	Name of Land.	Extent.		
		A.	R.	P.
L 836 ..	Megahamulahena ..	18	0	0
M 836 ..	Bogahamulahena ..	2	2	24
N 836 ..	Gala ..	3	2	13
P 837 ..	Kongahamulahena ..	1	2	1
		<u>25</u>	<u>2</u>	<u>38</u>

Surveyor-General's Office,
*Colombo, September 30, 1908.
3,671

A. H. G. DAWSON,
for Acting Surveyor-General.
Kurunegala S. O. 4—1910

Notice under "The Waste Lands Ordinances of 1897, 1899, 1900, and 1903."

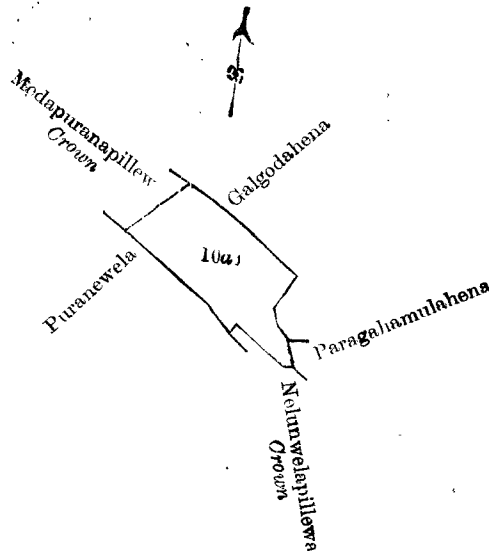
TAKE notice that unless within three months from January 14, 1910, the persons, if any, who claim any interest in the land hereinafter mentioned make claim in person or in writing to the said land or to some interest therein to J. M. Davies, Esq., Special Officer appointed under section 28 of "The Waste Lands Ordinances, 1897, 1899, 1900, and 1903," at his office at Fort, Colombo :

Such Special Officer, in pursuance of the powers vested in him by the said Ordinances, will declare by writing under his hand that the land, to which no claim has been made, is the property of the Crown.

J. M. DAVIES,
Special Officer.

Description of the Land referred to.

The land commonly called or known as Galpillewa, situated in the village of Mummana, in the Katugampola Meda pattu korale of the Katugampola hatpattu of the Kurunegala District, in the North-Western Province, containing in extent 2 acres 1 rood and 25 perches, shown as lot 10a1 in preliminary plan 233 and in the annexed diagram, and bounded as follows : on the north by Galgodahena sold by the Crown to Dawulkarayalage Baiya ; on the east by Galgodahena sold by the Crown to Dawulkarayalage Baiya, Paragahamulahena sold by the Crown to Manapperuma Mudiyansele Manelhamy ; on the south by Nelunwelapillewa claimed by the Crown, Puranewela claimed by Manapperuma Mudiyansele Kiri Banda and others ; on the west by Medapurana-pillewa claimed by the Crown.



Scale of 8 Chains to an Inch.

Situation : Mummana village in Katugampola Meda pattu korale of Kurunegala District.

Preliminary plan 233.

Lot.	Name of Land.	Extent.		
		A.	R.	P.
10a1 ..	Galpillewa ..	2	1	25

Field sheet I₁₇₋₂₅¹⁸

Surveyor-General's Office,
*Colombo, November 10, 1909.
3,672

J. B. M. RIDOUT,
for Surveyor-General.
Kurunegala S. O. 5—1910

Notice under "The Waste Lands Ordinances of 1897, 1899, 1900, and 1903."

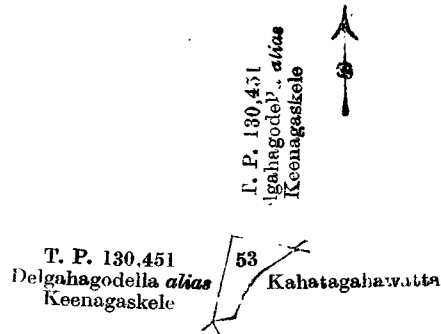
TAKE notice that unless within three months from January 14, 1910, the persons, if any, who claim any interest in the land hereinafter mentioned make claim in person or in writing to the said land or to some interest therein to Frederick Lewis, Esq., Special Officer appointed under section 28 of "The Waste Lands Ordinances, 1897, 1899, 1900, and 1903," at his office at Fort, Colombo :

Such Special Officer, in pursuance of the powers vested in him by the said Ordinances, will declare by writing under his hand that the land, to which no claim has been made, is the property of the Crown.

FREDERICK LEWIS,
Special Officer.

Description of the Land referred to.

The land commonly called or known as Roman Catholic cemetery, situated in the village of Irabodagama, in the Pitigal korale of the Katugampola hatpattu of the Kurunegala District, in the North-Western Province, containing in extent 2 roods and $3\frac{1}{2}$ perches, shown as lot 53 in preliminary plan 280 and in the annexed diagram, and bounded as follows : on the north by Delgahagodella *alias* Keenagaskela (T. P. 130,451) ; on the east and south by Kahatagahawatta claimed by Subasin Mudiyanseelage Appuhamy, Arachchi, and others; on the west by Delgahagodella *alias* Keenagaskela (T. P. 130,451).



Scale of 8 Chains to an Inch.

Situation : Irabodagama village in Pitigal korale of Kurunegala District.

Preliminary plan 280.

Lot.	Name of Land.	Extent.		
		A.	R.	P.
53	Roman Catholic cemetery	0	2	$3\frac{1}{2}$

Field sheet : village plan I₅₇¹⁷, I₅₈¹⁷, I₁²², and I₂²²

Surveyor-General's Office,
Colombo, November 15, 1909.
3,873

J. B. M. RIDOUT,
for Surveyor-General.
Kurunegala S. O. 6—1910

Notice under "The Waste Lands Ordinances of 1897, 1899, 1900, and 1903."

TAKE notice that unless within three months from January 14, 1910, the persons, if any, who claim any interest in the lands hereinafter mentioned or in any one or more of such lands make claim in person or in writing to the said lands or any of them or to some interest therein to John Still, Esq., Special Officer appointed under section 28 of "The Waste Lands Ordinances, 1897, 1899, 1900, and 1903," at his office at Fort, Colombo :

Such Special Officer, in pursuance of the powers vested in him by the said Ordinances, will declare by writing under his hand that the said lands or such of them, as to which no claim has been made, are the property of the Crown.

JOHN STILL,
Special Officer.

Description of the Lands referred to.

The following lots situated in the village of Potuwila, in the Mahagalboda Egoda korale of the Hiriyala hatpattu of the Kurunegala District, in the North-Western Province, as described in the annexed tracings :—

L.

Preliminary plan 1,921.

Lot.	Name of Land.	Extent.		
		A.	R.	P.
B 846	Potuwilamahawewa (tank)	7	2	25
F 846	Wewapitiyepillewa	1	0	15
W 846	Medalandeyaya	39	1	13
B 847	Walawegawapillewa	2	2	16
		50	2	29

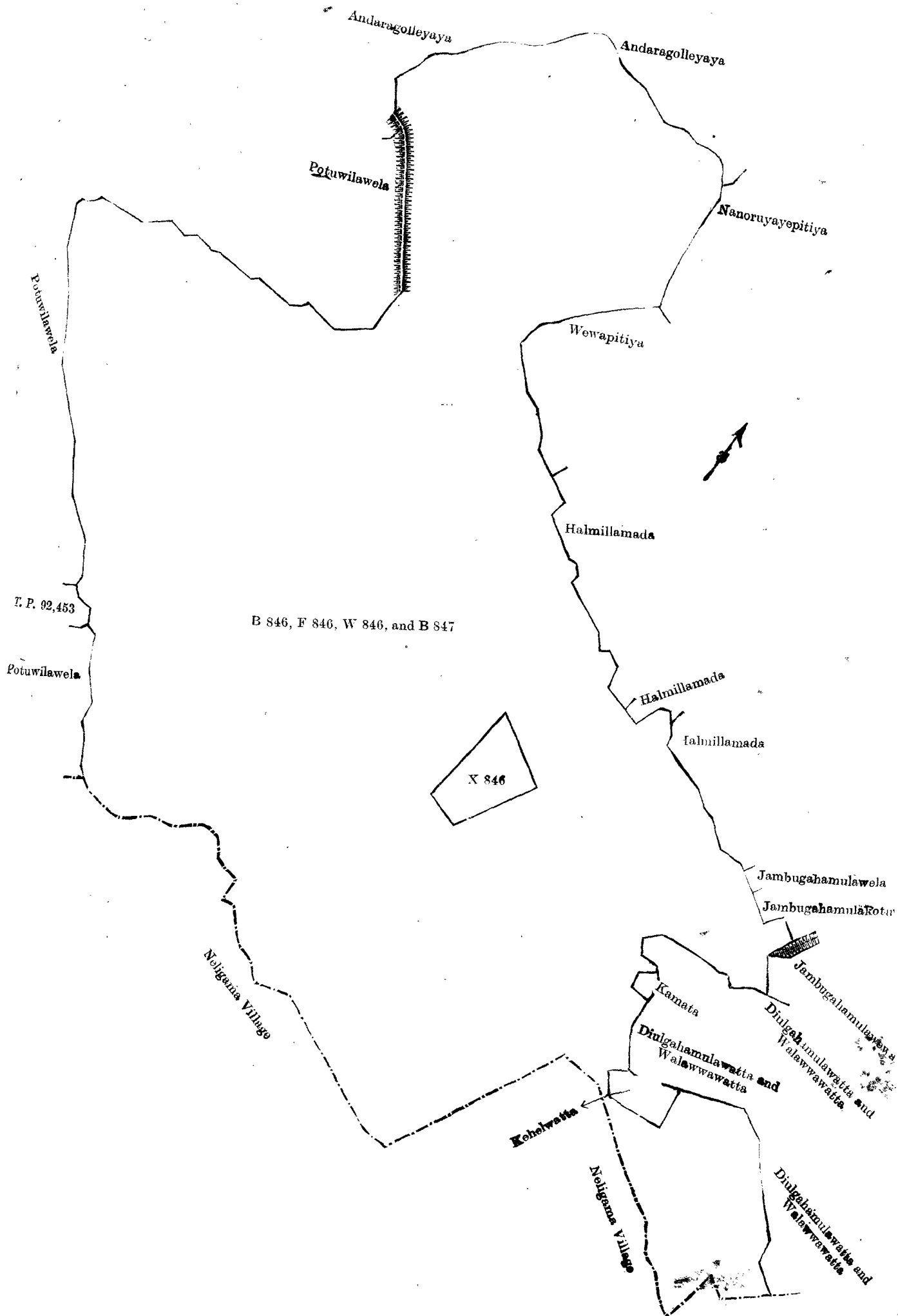
and bounded as follows : on the north by Nanoruyayepitiya claimed by A. W. A. M. Kumarihamy, Wewapitiya claimed by Menikrala Arachchi Mudiyanse, Halmillamada claimed by A. W. A. M. Kumarihamy, Halmillamada claimed by Sulugal Vihare Sumangala Unnanse, Halmillamada claimed by A. W. A. M. Kumarihamy, Jambugahamulawela claimed by Sulugal Vihare Sumangala Unnanse, Jambugahamulakotuwa claimed by A. W. A. M. Kumarihamy, Jambugahamulawewa claimed by A. W. A. M. Kumarihami, Diulgahamulawatta and Walawwawatta claimed by ditto, Kamata claimed by ditto, Diulgahamulawatta and Walawwawatta claimed by ditto, Kehelwatta claimed by ditto, Diulgahamulawatta and Walawwawatta claimed by A. W. A. M. Kumarihamy ; on the east by the village limit of Neligama ; on the south by Potuwilawela claimed by A. W. A. M. Kumarihamy, T. P. 92,453, Potuwilawela claimed by A. W. A. M. Kumarihamy ; on the west by Potuwilawela claimed by A. W. A. M. Kumarihamy, Andaragolleyaya claimed by ditto.

NOTE.—The following lot lying within the above boundaries is excluded from this part of this notice, and its extent of 2 roods and 19 perches is not included in the acreage of 50 acres 2 roods and 29 perches given above :—

Preliminary plan 1,921.

Lot.	Name of Land.	Extent.
		A. R. P.
X 846	Potuwatta	0 2 19

[For Diagram see page 31.]



Scale of 4 Chains to an Inch

Situation : Potuwila village in Hiriyala hatpattu of Mahagalboda Egoda korale of Kurunegala District.

Preliminary plan 1,921.

Lot.	Name of Land.	Extent.		
		A.	R.	P.
B 846	Potuwilamahawewa (tank)	7	2	25
F 846	Wewapitiyapillewa	1	0	15
W 846	Medalandeyaya	39	1	13
B 847	Walawegawapillewa	2	2	16
		50	2	29
<i>Lot excluded.</i>				
X 846	Potuwatta	0	2	19

Surveyor-General's Office,
Colombo, April 20, 1909.

J. B. M. RIDOUT,
for Acting Surveyor-General.

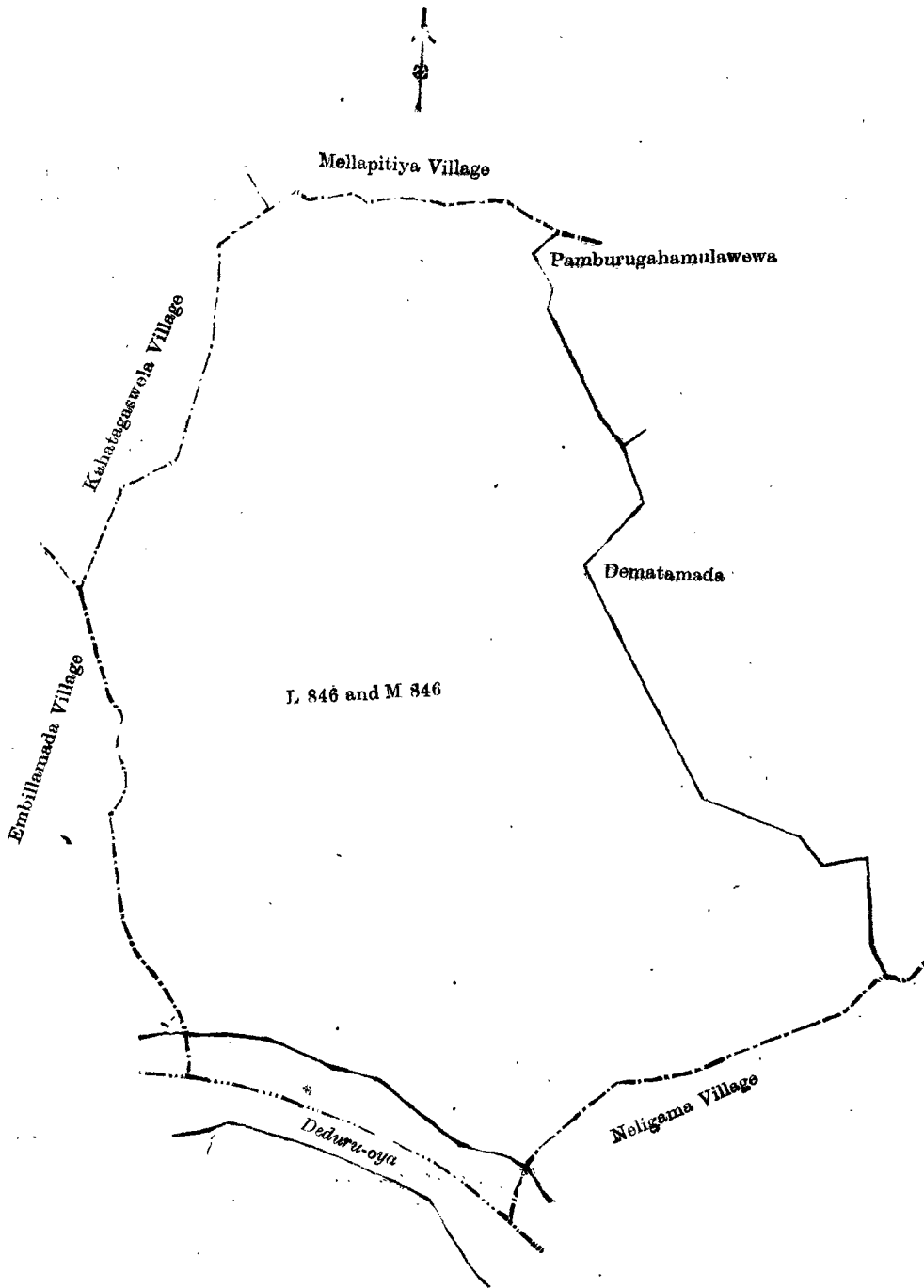
II.

Preliminary plan 1,921.

Lot.	Name of Land.	Extent.		
		A.	R.	P.
L 846	Dematamadahenyaya	22	0	14
M 846	Pamburugahamulawelapillewa	1	0	33
		23	1	7

and bounded as follows : on the north by the village limit of Mellapitiya ; on the east by Pamburugahamulawewa claimed by Namburula and Punchirala, Dematamada claimed by A. W. A. M. Kumarihami ; on the south by the village limit of Neligama, the Deduru-oya ; on the west by the village limit of Embillamada, the village limit of Kahatagaswela.

[For Diagram see page 33.]



Scale of 4 Chains to an Inch.

Situation : Potuwila village in Hiriya hatpattu of Mahagalboda Egoda korale of Kurunegala District.

Preliminary plan 1,921.

Lot.	Name of Land.	Extent.		
		A.	R.	P.
L 846	Dematamadahenyaya	22	0	14
M 846	Pamburugahamulawelapillewa	1	0	33
		<u>23</u>	<u>1</u>	<u>7</u>

Surveyor-General's Office,
Colombo, April 20, 1909.
3,674

J. B. M. RIDOUT,
for Acting Surveyor-General.
Kurunegala S. O. 7—1910

Notice under "The Waste Lands Ordinances of 1897, 1899, 1900, and 1903."

TAKE notice that unless within three months from January 14, 1910, the persons, if any, who claim any interest in the lands hereinafter mentioned or in any one or more of such lands make claim in person or in writing to the said lands or any of them or to some interest therein to J. M. Davies, Esq., Special Officer appointed under section 28 of "The Waste Lands Ordinances, 1897, 1899, 1900, and 1903," at his office at Fort, Colombo :

Such Special Officer, in pursuance of the powers vested in him by the said Ordinances, will declare by writing under his hand that the said lands or such of them, as to which no claim has been made, are the property of the Crown.

J. M. DAVIES,
Special Officer.

Description of the Lands referred to.

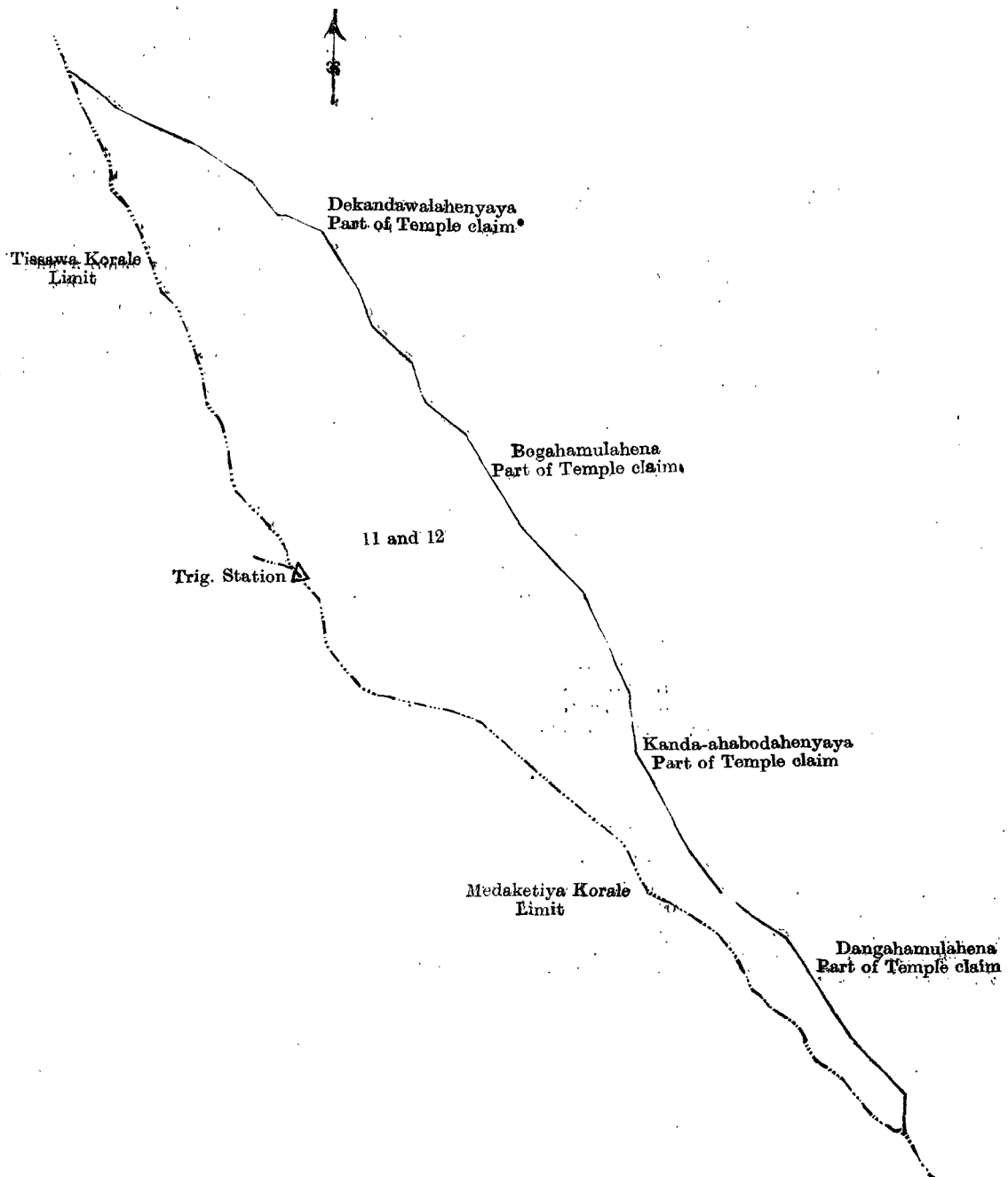
The following lots situated in the village of Watukana, in the Walgam pattu korale of the Dewameddi hatpattu of the Kurunegala District, in the North-Western Province, as described in the annexed diagram :—

Preliminary plan 690.

Lot.	Name of Land.	Extent.	
		A.	R. P.
11 ..	Heenkanda, Unugalakanda ..	7	2 25
12 ..	Unugalakanda ..	27	1 23
		<u>35</u>	<u>0 8</u>

and bounded as follows : on the north by Dekandawalahenyaya, part of Temple claim ; on the east by Bogahamulahena, part of Temple claim, Kandahabodahenyaya, part of Temple claim, Dangahamulahena, part of Temple claim ; on the south by the boundary of the Medaketiya korale ; on the west by the boundary of the Medaketiya korale, the boundary of the Tissawa korale.

[For Diagram see page 35.]



Scale of 8 Chains to an Inch.

Situation : Watukana village in Walgam pattu korale of Kurunegala District.

Preliminary plan 690.

Lot.	Name of Land.	Extent.		
		A.	R.	P.
11	Heenkanda, Unugalakanda	7	2	25
12	Unugalakanda	27	1	23
		35	0	8

Field sheet : village plan I ¹³ 3-4, 11-12

Surveyor-General's Office,
Colombo, November 11, 1909.
3,675

J. B. M. RIDOUT,
for Surveyor-General.
Kurunegala S. O. 8-1910
D 4

FINAL ORDERS.

Order under Section 2 of "The Waste Lands Ordinances of 1897, 1899, 1900, and 1903," declaring Lands to be Crown Property.

In the matter of the lands referred to in the annexed Schedule A, situate in the village of Kitulgala, in the Kitulgala palata of the Lower Bulatgama of the Kegalla District, in the Province of Sabaragamuwa, and of "The Waste Lands Ordinances, 1897, 1899, 1900, and 1903."

THE notice required by section 1 of "The Waste Lands Ordinances, 1897, 1899, 1900, and 1903," having been duly published in manner prescribed by that section in respect of the lands referred to in the said Schedule A (*vide* Notice No. 798), and no claim having been made to the said lands or to any interest therein within the period of three months from the date specified in the said notice, I, George Frederick Reginald Browning, Assistant Government Agent for the Kegalla District, in the Province of Sabaragamuwa, under and by virtue of the powers vested in me in that behalf by section 2 of the said Ordinances, do hereby on February 13, 1909, order and declare that the said lands, as more fully described herein below, situate in the village of Kitulgala, in the Kitulgala palata of the Kegalla District, in the Province of Sabaragamuwa, and referred to in the said Schedule A, in preliminary plans 183, 182, and in the annexed certified tracing therefrom, and containing in extent 829 acres 2 roods and 33 perches, are the property of the Crown.

Description of the Lands referred to.

The following lots situated in the village of Kitulgala, in the Kitulgala palata of the Lower Bulatgama of the Kegalla District, in the Province of Sabaragamuwa, as described in the annexed certified tracing :—

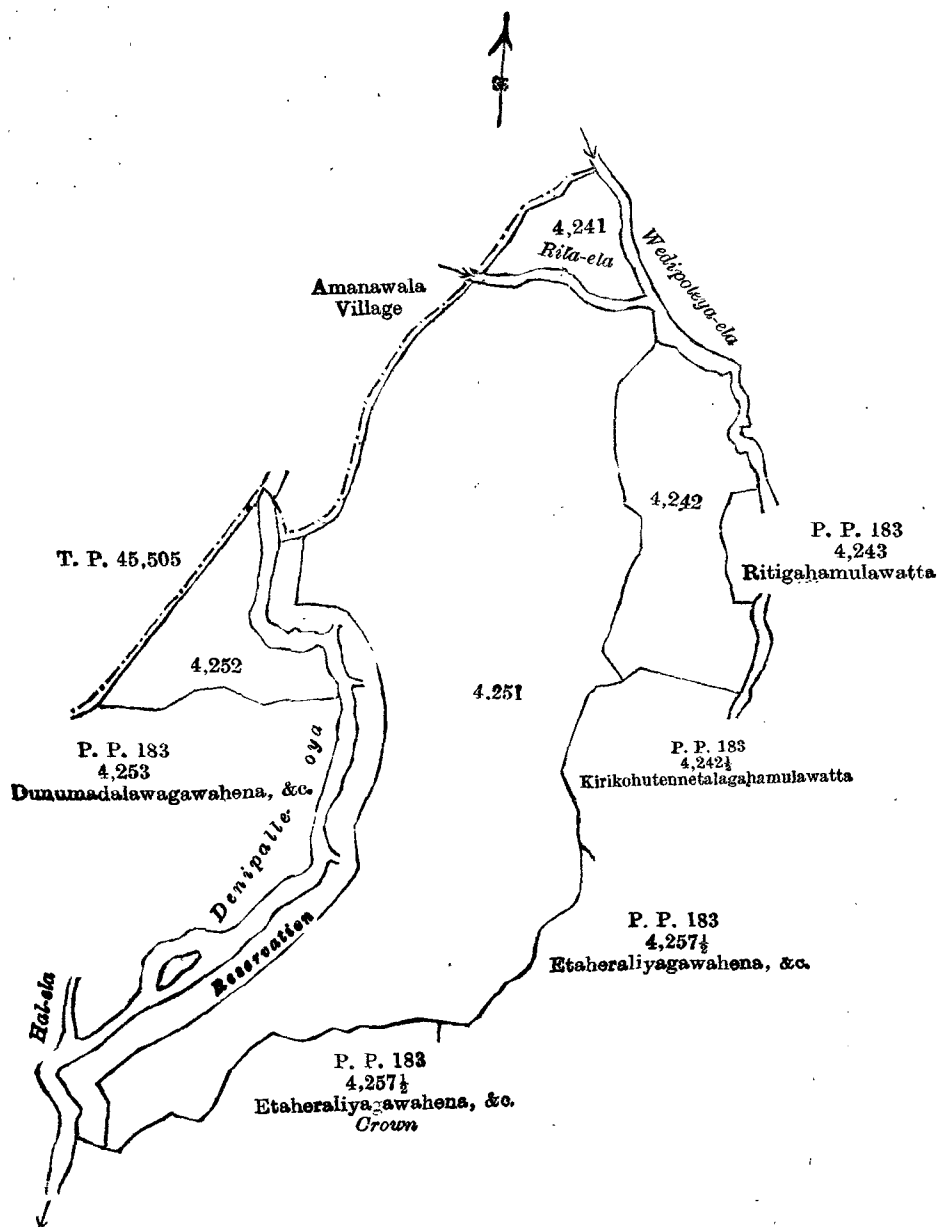
I.

Preliminary plan 183.

Lot,	Name of Land.	Extent.		
		A.	R.	P.
4241 ..	Galulawattehena ..	7	3	3
4242 ..	Ritigahamulahena, &c. ..	26	2	34
4251 ..	Galatulemukalana ..	137	0	0
4252 ..	Mulkadullemukalana ..	13	0	15
		184	2	12

and bounded as follows : on the north by the village boundary of Amanawala village and T. P. 45,505 called Pitakanda claimed by Messrs. R. S. Templeton and Grimshaws ; on the east by Wedipoleya-ela, Ritigahamulawatta (P. P. 183/4,243) claimed by R. Menik Etana, Kirikohutenne Talagahamulawatta (P. P. 183/4,242½) claimed by K. Hami, a portion of Etaheraliyagawahena, &c. (P. P. 183/4,257), claimed by L. Appuhami and others ; on the south by a portion of Etaheraliyagawahena, &c. (P. P. 183/4,257), claimed by L. Appuhami and others, Etaheraliyagawahena, &c. (P. P. 183/4,257½), claimed by the Crown ; on the west by Denipalle-oya, Dunumadalawagawahena (P. P. 183/4,253) claimed by L. Appuhami and others, T. P. 45,505 called Pitakanda claimed by Messrs. R. S. Templeton and Grimshaws, and the village boundary of Amanawala village.

[For Tracing see page 37.]



Scale of 16 Chains to an Inch.

Situation : Kitulgala village in Lower Bulatgama korale.

Preliminary plan 183.

Lot.	Name of Land.	Extent.		
		A.	R.	P.
4241	Galulawattehena	7	3	3
4242	Ritigahamulahena, &c.	26	2	34
4251	Galatu'emuka'ana	137	0	0
4252	Mulkadullemukalana	13	0	15
		184	2	12

Surveyor-General's Office,
Colombo, October 21, 1908.

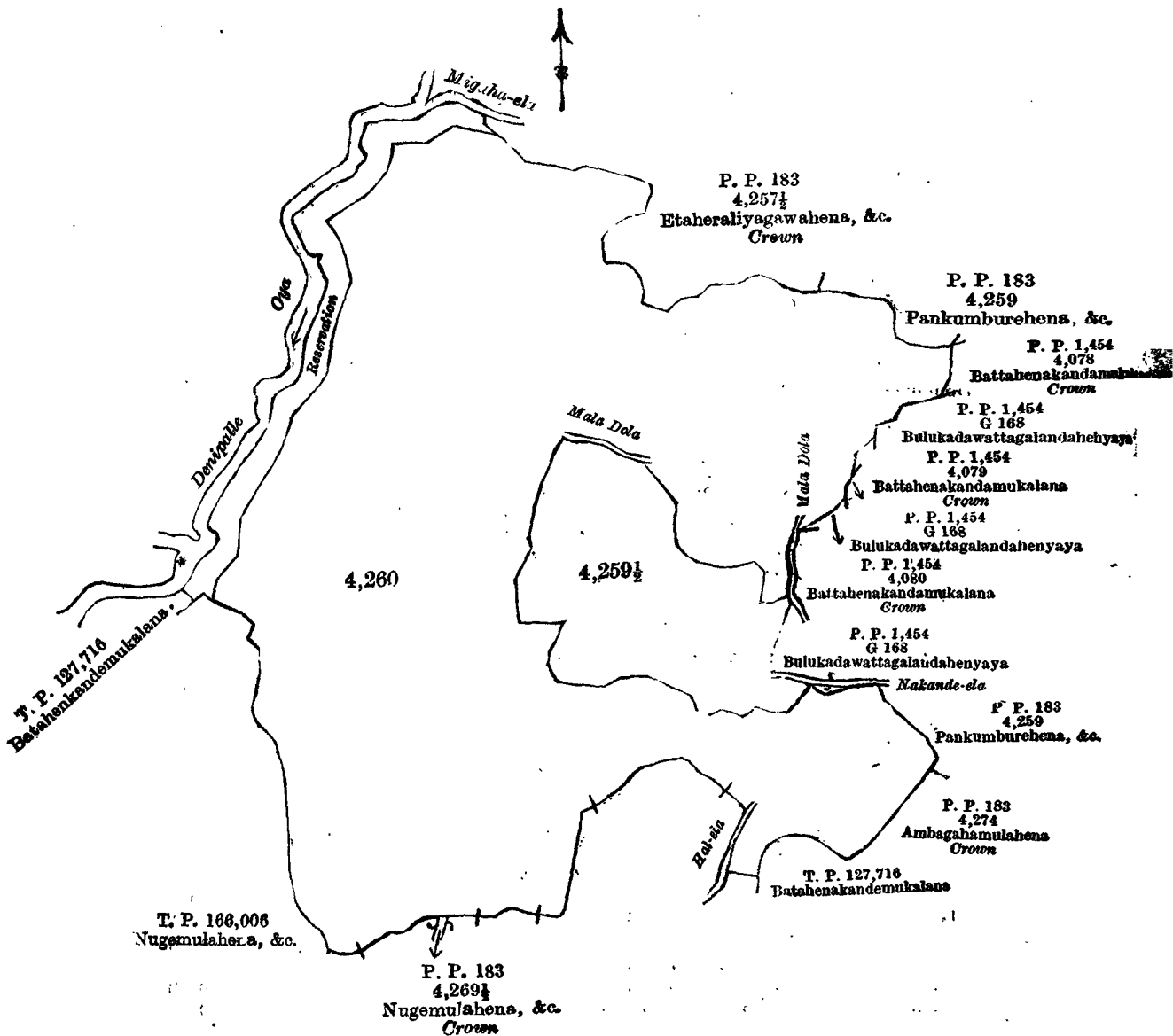
A. H. G. DAWSON,
for Acting Surveyor-General.

II.

Preliminary plan 183.

Lot.	Name of Land.	Extent.		
		A.	R.	P.
4259 1/2	Atugalahena	38	1	0
4260	Batahenakandemukalana or Kovilagawamukalana	290	1	6
		328	2	6

and bounded on the north by Migaha-ela, Etaheraliyagawahena, &c. (P. P. 183/4,257½), claimed by the Crown, Pankumburehena, &c. (P. P. 183/4,259), claimed by B. Kusalhami and others; on the east by Battahenakandamukalana (P. P. 1,454/4,078) claimed by the Crown, Bulukadawattagalandaheyaya (P. P. 1,454/G 168) claimed by Mr. Watt, Battahenakandamukalana (P. P. 1,454/4,079) claimed by the Crown, Bulukadawattagalandaheyaya (P. P. 1,454/G 168) claimed by Mr. Watt, Battahenakandamukalana (P. P. 1,454/4,080) claimed by the Crown, Mala dola, Bulukadawattagalandaheyaya (P. P. 1,454/G 168) claimed by Mr. Watt, Nakanda-ela, Pankumburehena, &c. (P. P. 183/4,259), claimed by B. Kusalhami and others, Ambagahamulahena (P. P. 183/4,274) claimed by the Crown; on the south by a portion of Ambagahamulahena (P. P. 183/4,274) claimed by the Crown, T. P. 127,716 called Batahenakandemukalana claimed by S. R. Fonseka, Hal-ela, Nugemulahena, &c. (P. P. 183/4,269½), claimed by the Crown, T. P. 166,006 called Nugemulahena, &c., claimed by Mr. T. J. Wright for Mr. T. C. Anderson; on the west by T. P. 166,006 called Nugemulahena, &c., claimed by Mr. T. J. Wright for Mr. T. C. Anderson, T. P. 127,716 called Batahenakandemukalana claimed by S. R. Fonseka and Denipalle-oya.



Scale of 16 Chains to an Inch.

Situation : Kitulgala village in Lower Bulatgama korale.

Preliminary plan 183.

Lot.	Name of Land.	Extent. A. R. P.
4259½	Atugalahena	38 1 0
4260	Batahenakandemukalana or Kovilagawamukalana..	290 1 6
		328 2 6

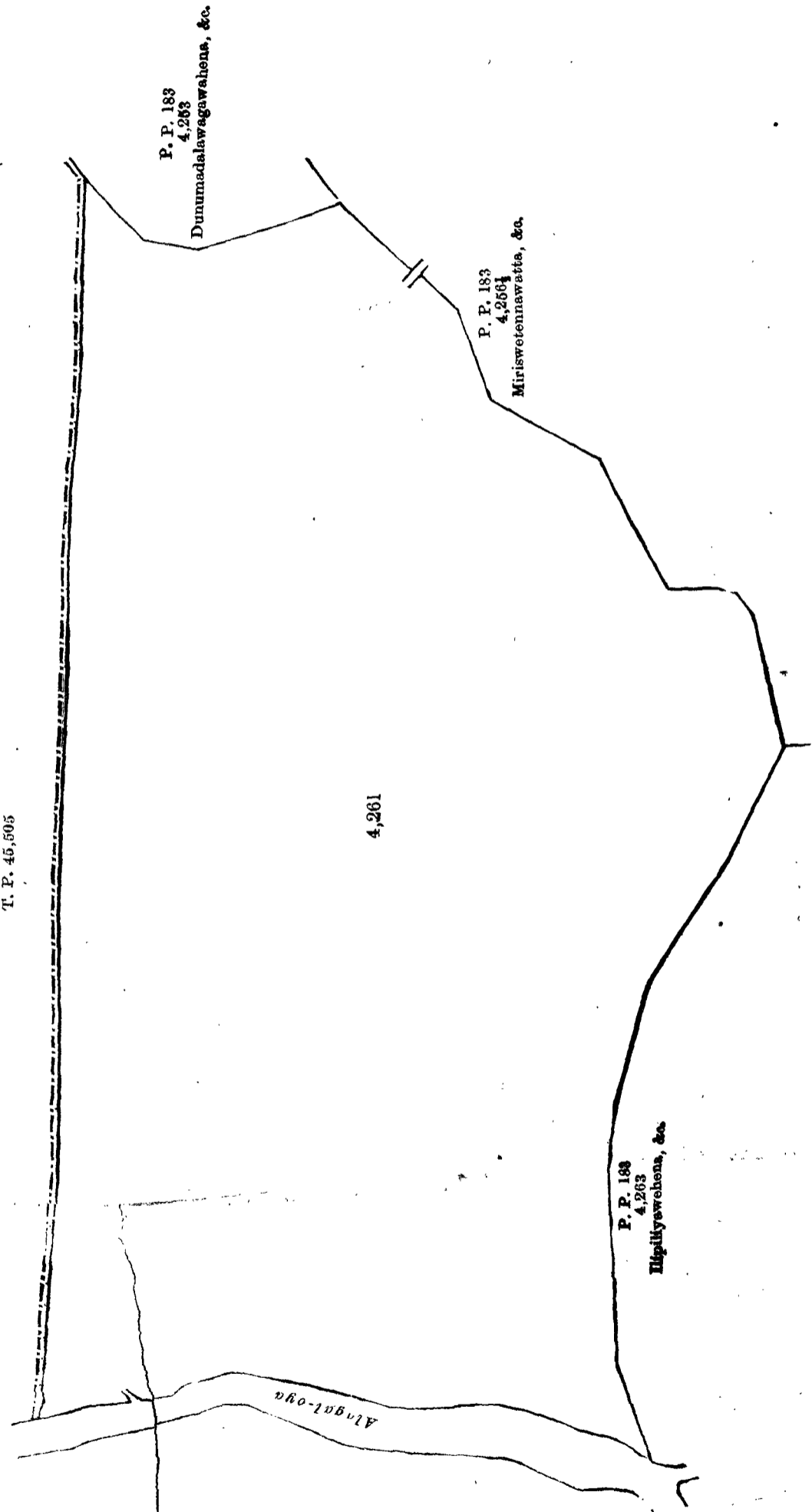
Surveyor-General's Office,
Colombo, October 21, 1908.

A. H. G. DAWSON,
for Acting Surveyor-General.

III.
Preliminary plan 183.

Lot.	Name of Land.	Extent. A. R. P.
4261	Doranamukalana ..	50 0 0

and bounded as follows : on the north by the village boundary of Amanawara village, T. P. 45,505 called Pitakanda claimed by Messrs. R. S. Templeton and Grimshaws ; on the east by Dunumadalawagawahena, &c. (P. P. 183/4,253), claimed by L. Appuhami and others, Mitiswetennawatta, &c. (P. P. 183/4,256 $\frac{1}{2}$), claimed by L. Appuhami and others ; on the south by a portion of Mitiswetennawatta, &c. (P. P. 183/4,256 $\frac{1}{2}$), claimed by L. Appuhami and others, Ilpeliyawehena (P. P. 183/4,263) claimed by L. Appuhami and others ; on the west by Alagal-oya.



Scale of 4 Chains to an Inch
Situation : Kitulgala village in Lower Bulatgama korale.
Preliminary plan 183.

Lot.	Name of Land.	Extent. A. R. P.
4261	Doranamukalana ..	50 0 0

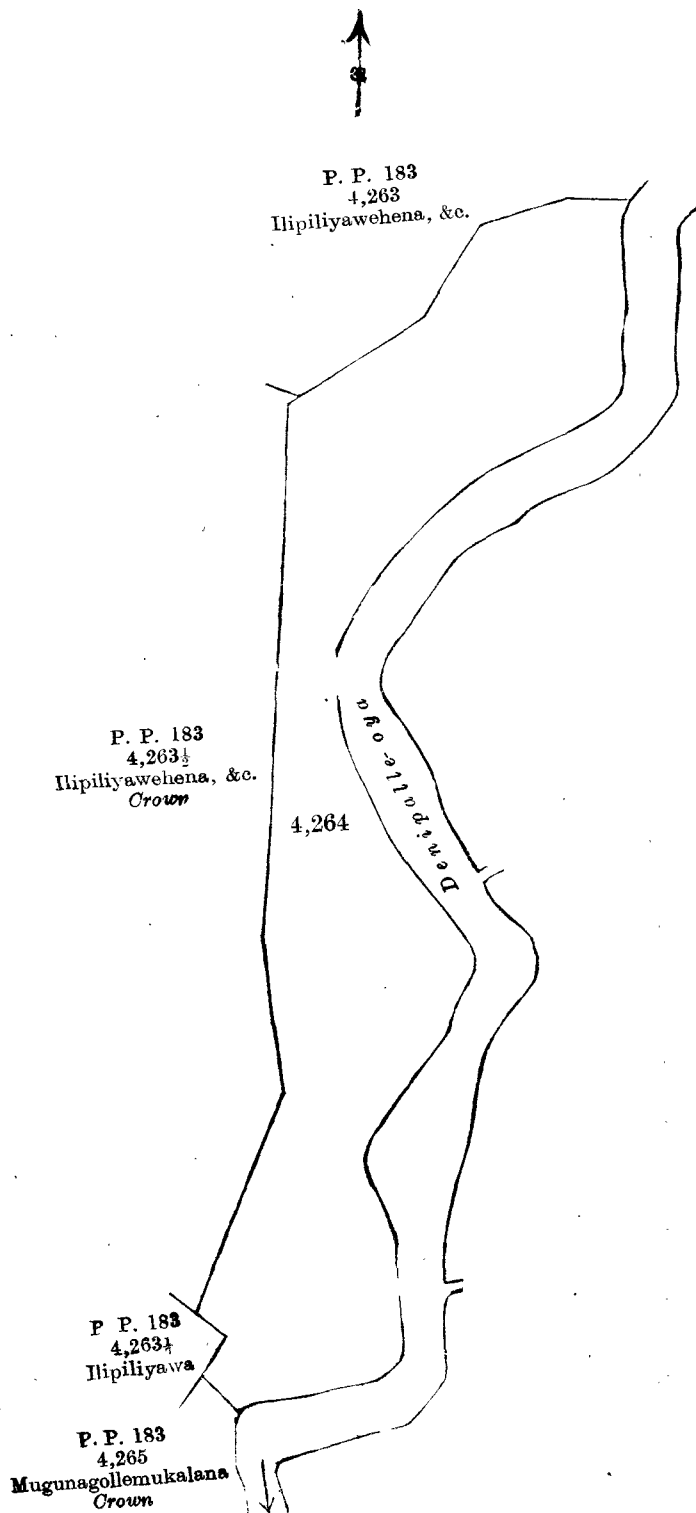
Surveyor-General's Office,
Colombo, October 21, 1908.

A. H. G. DAWSON,
for Acting Surveyor-General.

IV,
Preliminary plan 183.

Lot.	Name of Land.	Extent.	
		A.	R. P.
4264	Ilipeliyawehenamukalana	8	0 35

and bounded as follows: on the north by Ilipeliyawehena, &c. (P. P. 183/4,263), claimed by L. Appuhami and others; on the east and south by Denipalle-oya; on the west by Mugunagollemukalana (P. P. 183/4,265) claimed by the Crown, Ilipeliyawa (P. P. 183/4,263 $\frac{1}{2}$) claimed by L. Punchi Nilame and others, Ilipeliyawehena, &c. (P. P. 183/4,263 $\frac{1}{2}$), claimed by the Crown.



Situation : Kitulgala village in Lower Bulatgama korale.

Preliminary plan 183.

Lot.	Name of Land.	Extent, A. R. P.
4264	Ilipiliyawehenemukalana	8 0 35

Surveyor-General's Office,
Colombo, October 21, 1908.

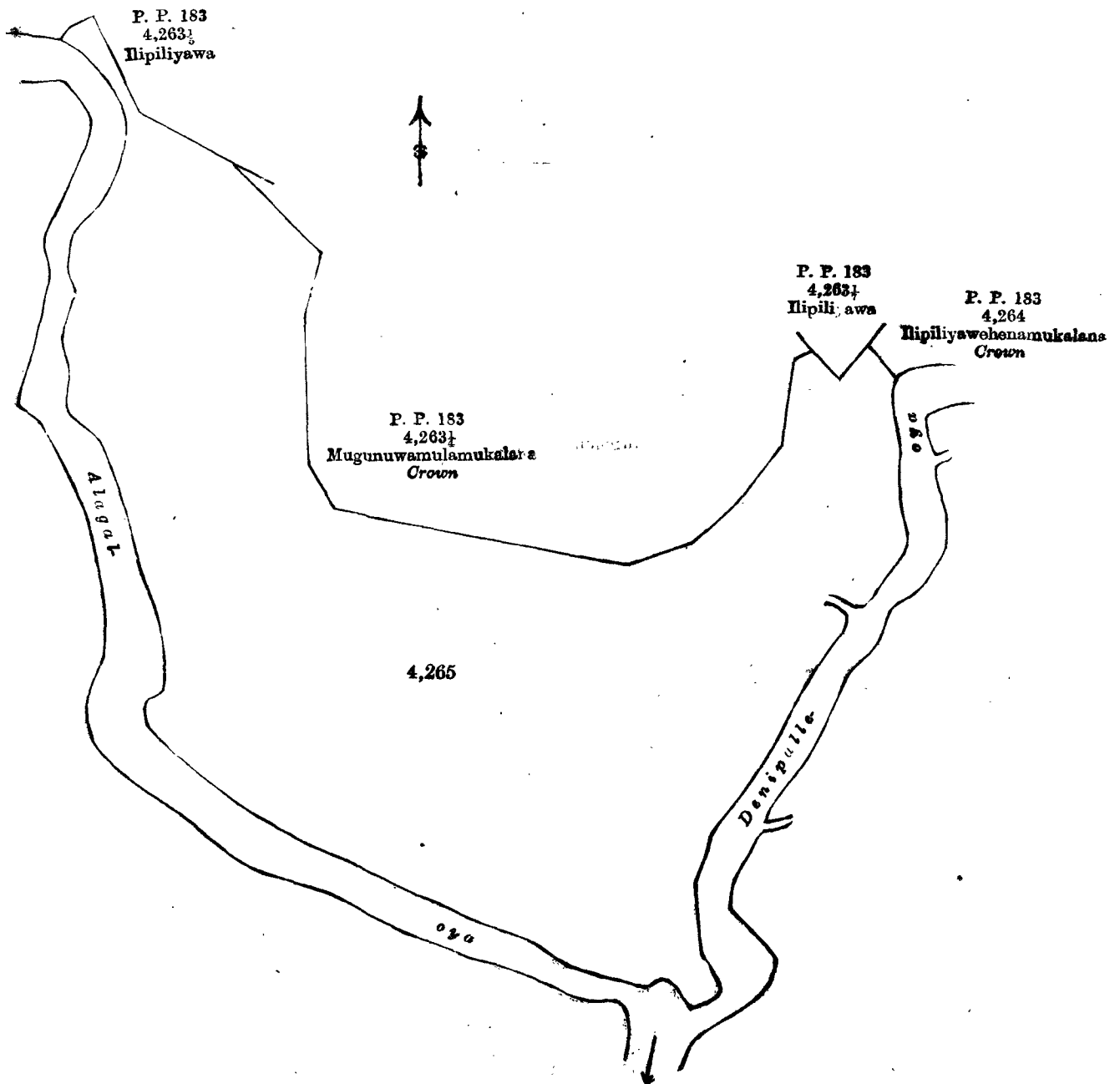
A. H. G. DAWSON,
for Acting Surveyor-General.

V.

Preliminary plan 183.

Lot.	Name of Land.	Extent. A. R. P.
4265	Mugunagollemukalana	21 0 0

and bounded as follows : on the north by Ilipiliyawa (P. P. 183/4,263½) claimed by L. Punchi Nilame, Mugunuwamulamukalana (P. P. 183/4,263½) claimed by the Crown, Ilipiliyawa (P. P. 183/4,263½) claimed by L. Punchi Nilame and others, Ilipiliyawehenemukalana (P. P. 183/4,264) claimed by the Crown ; on the east, south, and west by Denipalle-oya and Alagal-oya.



Scale of 4 Chains to an Inch.

Situation : Kitulgala village in Lower Bulatgama korale.
Preliminary plan 183.

Lot.	Name of Land.	Extent. A. R. P.
4265	Mugunagollemukalana	21 0 0

Surveyor-General's Office,
Colombo, October 21, 1908.

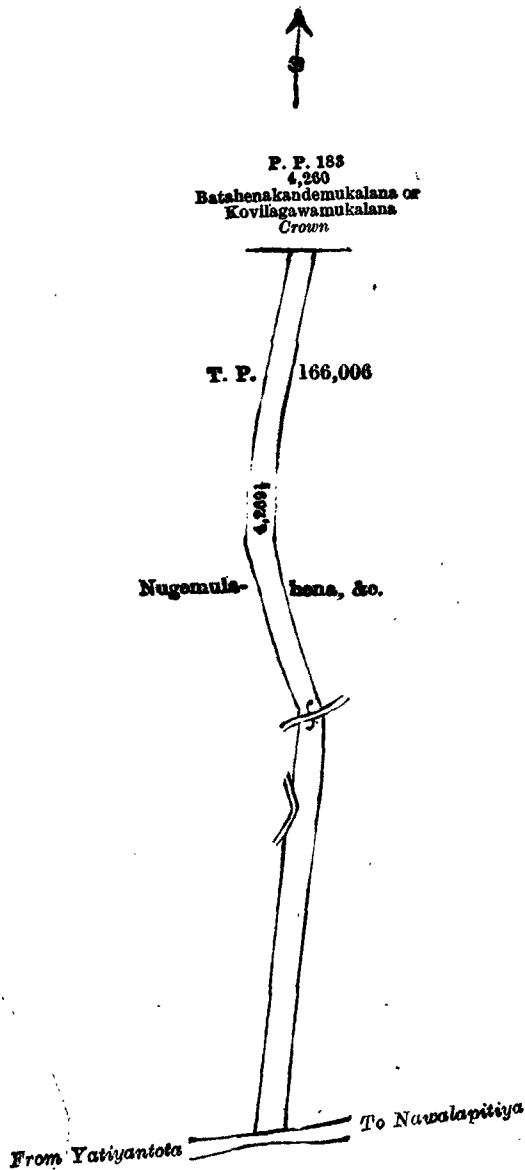
A. H. G. DAWSON,
for Acting Surveyor-General.

VI.

Preliminary plan 183.

Lot.	Name of Land.	Extent. A. R. P.
4269½	Nugemulahena, &c.	0 3 36

and bounded as follows : on the north by Batahenakandemukalana or Kovilagawamukalana (P. P. 183/4,260) claimed by the Crown ; on the east by T. P. 166,006 called Nugemulahena, &c., claimed by T. J. Wright for T. C. Anderson ; on the south by the road from Yatiyantota to Nawalapitiya ; on the west by T. P. 166,006 called Nugemulahena, &c., claimed by T. J. Wright for T. C. Anderson.



Scale of 4 Chains to an Inch.

Situation : Kitulgala village in Lower Bulatgama korale.
Preliminary plan 183.

Lot.	Name of Land.	Extent. A. R. P.
4269½	Nugemulahena, &c.	0 3 36

Surveyor-General's Office,
Colombo, October 21, 1908.

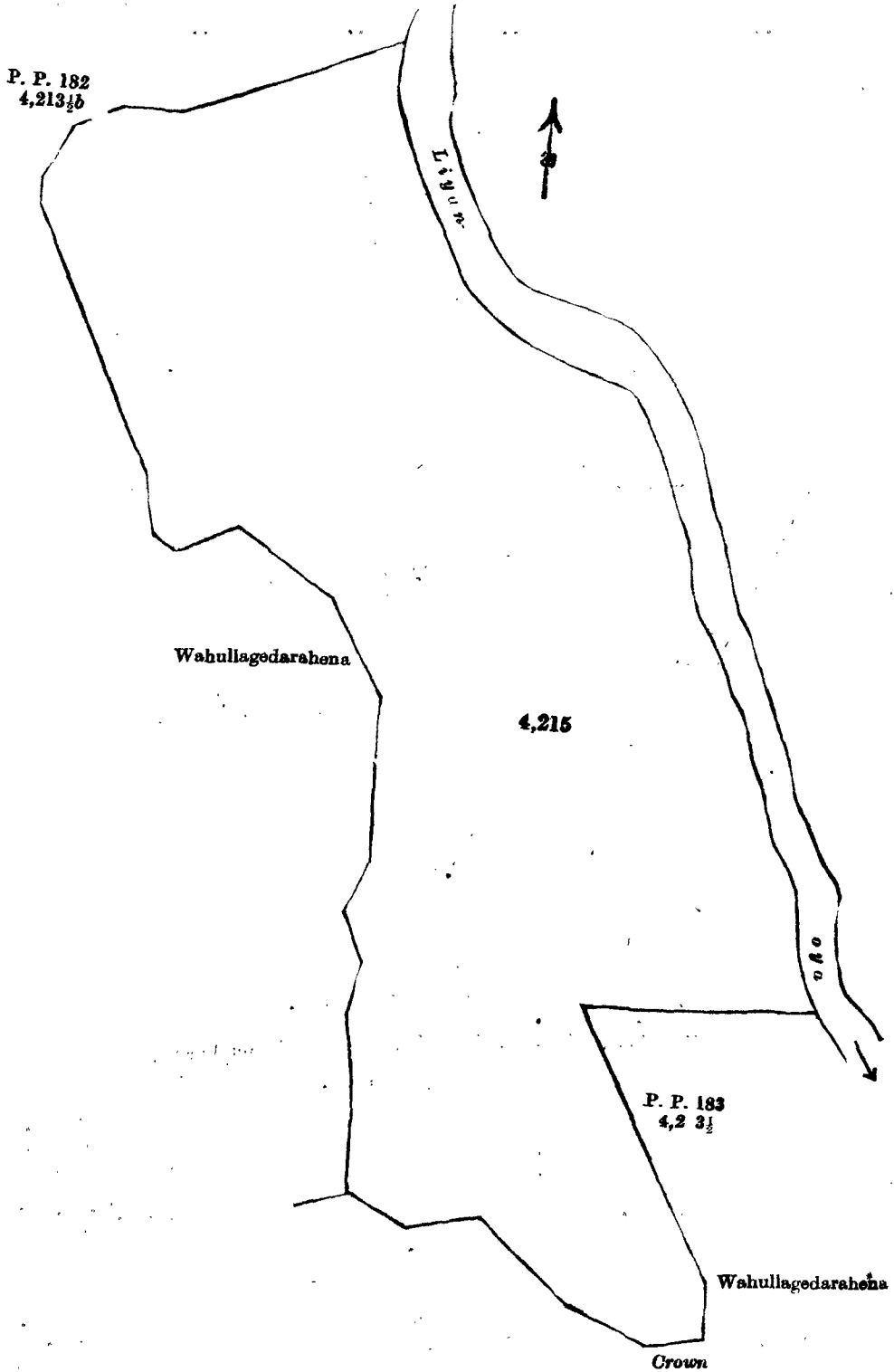
A. H. G. DAWSON,
for Acting Surveyor-General.

VII.

Preliminary plan 182.

Lot.	Name of Land.	Extent.		
		A.	R.	P.
4215	Kandebuluwehenamukalana	24	3	8

and bounded as follows : on the north by Wahullagedarahena (P. P. 182/4,213½) claimed by K. Samel Appu and others ; on the east by Liyan-oya ; on the south by Wahullagedarahena (P. P. 183/4,213½) claimed by the Crown ; on the west by Wahullagedarahena (P. P. 182/4,213½) claimed by K. Samel Appu and others.



Scale of 4 Chains to an Inch.

Situation : Kitulgala village in Lower Bulatgama korale.

Preliminary plan 182.

Lot.	Name of Land.	Extent.		
		A.	R.	P.
4215	Kandebuluwehenamukalana	—	24	3 8

Surveyor-General's Office,
Colombo, October 21, 1908.

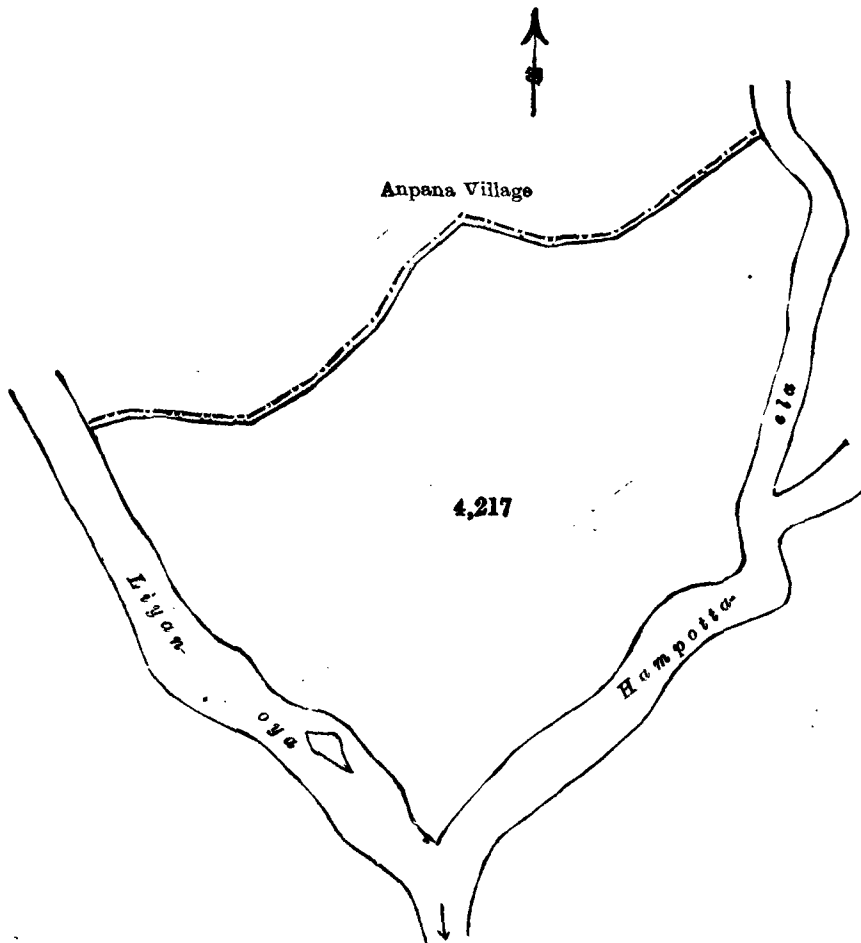
A. H. G. DAWSON,
for Acting Surveyor-General.

VIII.

Preliminary plan 182.

Lot.	Name of Land.	Extent.		
		A.	R.	P.
4217	Delkindahena	—	11	0 0

and bounded as follows : on the north by the village boundary of Ampana village ; on the east, south, and west by Hampotta-ela and Liyan-oya.



Scale of 4 Chains to an Inch.

Situation : Kitulgala village in Lower Bulatgama korale.

Preliminary plan 182.

Lot.	Name of Land.	Extent.		
		A.	R.	P.
4217	Delkindahena	—	11	0 0

Surveyor-General's Office,
Colombo, October 21, 1908.

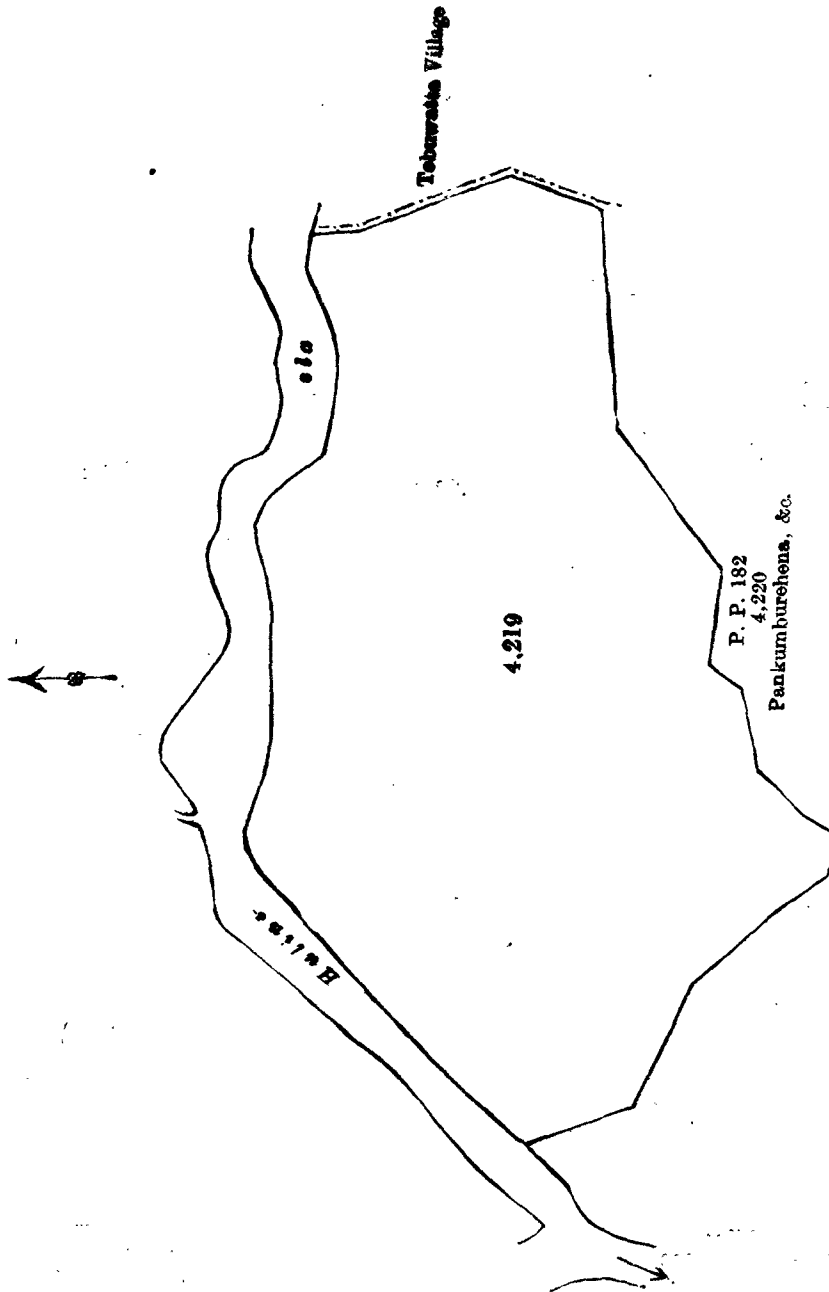
A. H. G. DAWSON,
for Acting Surveyor-General.

IX.

Preliminary plan 182.

Lot.	Name of Land.	Extent.		
		A.	R.	P.
4219	Galandahenemukalana	—	15	0 23

and bounded as follows : on the north by Huline-ela ; on the east by the village boundary of Tebuwatta village ; on the south and west by Pankumburahena, &c. (P. P. 182/4,220), claimed by M. Dingiri Appu Vidane.



Scale of 4 Chains to an Inch.

Situation : Kitulgala village in Lower Bulatgama korale.

Preliminary plan 182.

Lot.	Name of Land.	Extent. A. R. P.
4219	Galandahenemukalana	15 0 23

Surveyor-General's Office,
Colombo, October 21, 1908.

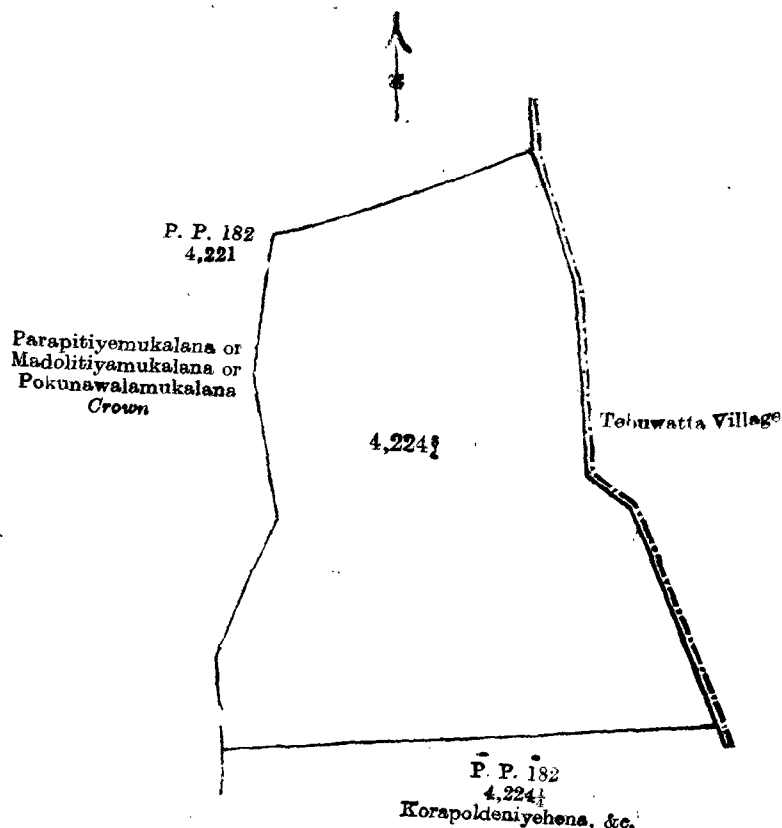
A. H. G. DAWSON,
for Acting Surveyor-General.

X.

Preliminary plan 182.

Lot.	Name of Land.	Extent. A. R. P.
4224½	Korapoldeniyehena, &c.	8 2 37½

and bounded as follows : on the north by Parapitiyemukalana or Madolitiyamukalana or Pokunawalamukalana (P. P. 182/4,221) claimed by the Crown ; on the east by the village boundary of Teuwatta village ; on the south by Korapoldeniyehena, &c. (P. P. 182/4,224½), claimed by P. G. Dingirala ; on the west by Parapitiyamukalana or Madolitiyamukalana or Pokunawalamukalana (P. P. 182/4,221) claimed by the Crown.



Scale of 4 Chains to an Inch.

Situation : Kitulgala village in Lower Bulatgama korale.

Preliminary plan 182.

Lot.	Name of Land.	Extent.		
		A.	R.	P.
4224 $\frac{1}{2}$	Korapoldeniyehena, &c.	8	2	37

Surveyor-General's Office,
Colombo, October 21, 1908.

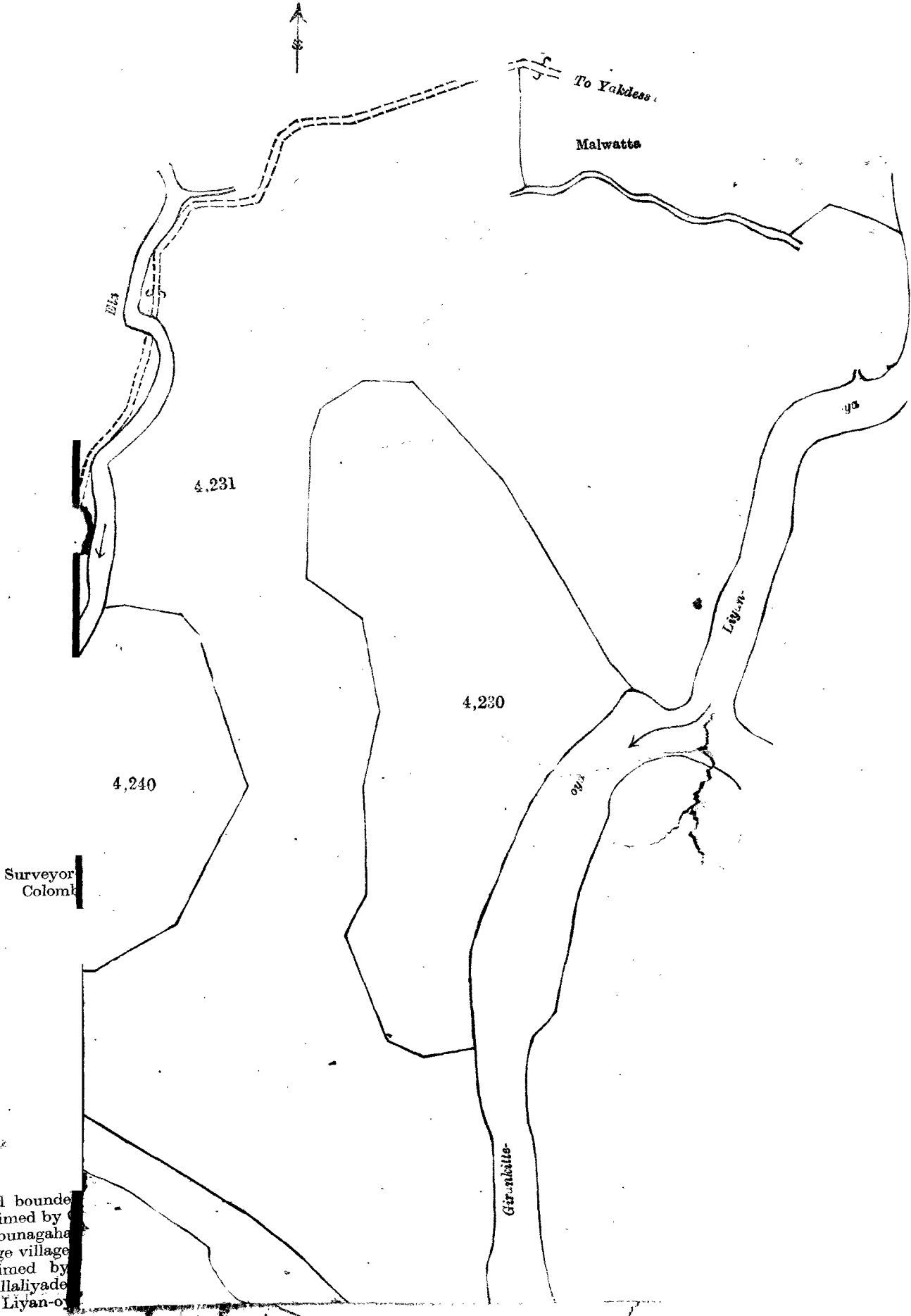
A. H. G. DAWSON,
for Acting Surveyor-General.

XI.

Preliminary plan 182.

Lot.	Name of Land.	Extent.		
		A.	R.	P.
4225	Welgalamukalana ..	43	1	0
4226	Do. ..	5	2	0
4227	Do. ..	6	2	30
4228	Egalamulhena, &c. ..	15	1	13
4229	Rupitaelamukalana ..	29	0	33
		99	3	36

and bounded as follows : on the north by Diyaberaliya-ela, Korapoldeniyehena, &c. (P. P. 182/4,224 $\frac{1}{2}$), claimed by G. P. Dingirala ; on the east by Korapoldeniyehena, &c. (P. P. 182/4,224 $\frac{1}{2}$), claimed by the Crown, Tebunagahagawawatta (P. P. 182/4,223) claimed by P. Dingirala and another, the village boundary of Mahabage village, Mullaliyadeniyahena (P. P. 294/7,611 $\frac{1}{2}$) claimed by the Crown, Mullaliyawatta (P. P. 294/7,612) claimed by Juwan Pulle Arachchi ; Mullaliyadeniyahena, &c. (P. P. 294/7,611), claimed by the Crown, Mullaliyadeniyahena (P. P. 294/7,611 $\frac{1}{2}$) claimed by the Crown ; on the south by Girankitte-oya ; on the west by Liyan-oya.

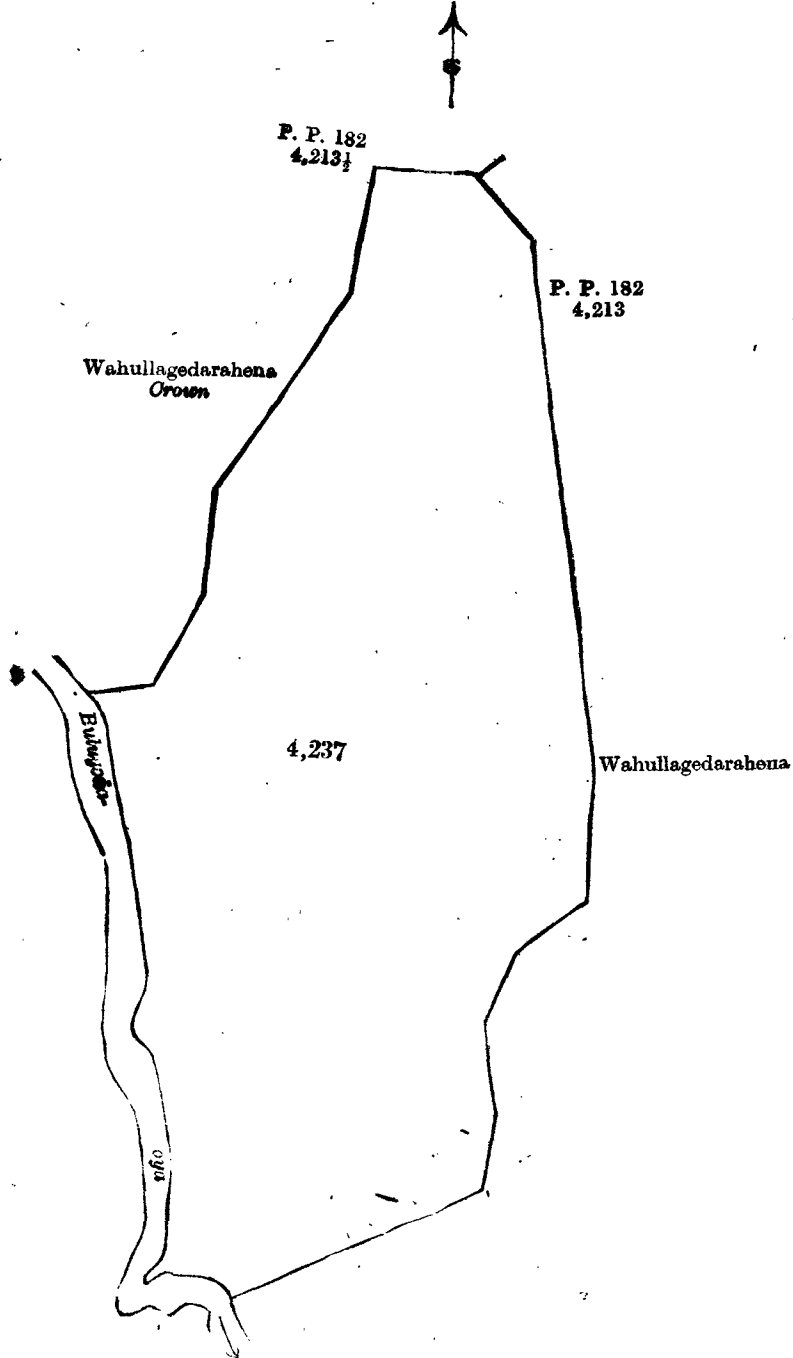


XIII.

Preliminary plan 182.

Lqt.	Name of Land.	Extent. A. R. P.
4237	Netewahenemukalana	16 0 0

and bounded as follows : on the north by Wahullagedarahena (P. P. 182/4,213½) claimed by the Crown ; on the east and south by Wahullagedarahena (P. P. 182/4,213) claimed by L. Appuhami and others ; on the west by Bulugoda-oya and Wahullagedarahena (P. P. 182/4,213½) claimed by the Crown.



Scale of 4 Chains to an Inch.

Situation : Kitulgala village in Lower Bulatgama korale.

Preliminary plan 182.

Lot.	Name of Land.	Extent. A. R. P.
4237	Netewahenemukalana	16 0 0

Surveyor-General's Office,
Colombo, October 21, 1908.

A. H. G. DAWSON,
for Acting Surveyor-General.

XIV.

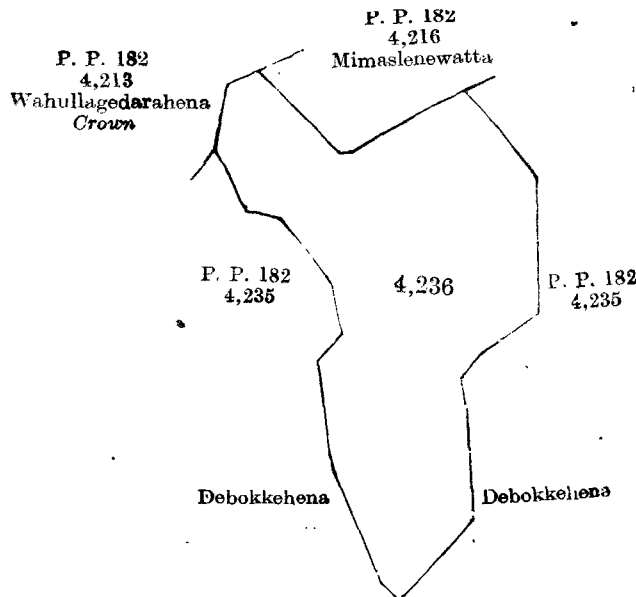
Preliminary plan 182.

Lot.	Name of Land.	Extent. A. R. P.
4236	Lelwalamukalana	3 3 16

and bounded as follows : on the north by Wahullagedarahena (P. P. 183/4,213) claimed by the Crown, Mimaslenewatta (P. P. 182/4,216) claimed by M. Hetuhami ; on the east and south by Delukkehena (P. P. 182/4,235) claimed by L. Appuhami and others ; on the west by Debokkehena (P. P. 182/4,235) claimed by L. Appuhami and others and Wahullagedarahena (P. P. 183/4,213) claimed by the Crown.

Kegalla Kachcheri,
February 13, 1909.

G. F. R. BROWNING,
Assistant Government Agent.



Scale of 4 Chains to an Inch.

Situation : Kitulgala village in Lower Bulatgama korale.

Preliminary plan 182.

Lot.	Name of Land.	Extent. A. R. P.
4236	Lelwalamukalana	3 3 16

Surveyor-General's Office,
Colombo, October 21, 1908

A. H. G. DAWSON,
for Acting Surveyor-General.

SCHEDULE A.

Preliminary plan 183.

Lot.	Name of Land.	Extent. A. R. P.
4241	Galulawattehena	7 3 3
4242	Ritigahamulahena, &c.	26 2 34
4251	Galatulemukalana	137 0 0
4252	Mulkadullemukalana	13 0 15
4259½	Atugalahena	38 1 0
4260	Batahenakandemukalana or Kovilagawamukalana	290 1 6
4261	Doranamukalana	50 0 0
4264	Hipehiyawehenamukalana	8 0 35
4265	Mugunagollamukalana	21 0 0
4269½	Nugemulahena, &c.	0 3 36
4215	Kandebuluwehenamukalana	24 3 8
4217	Delkindahena	11 0 0
4219	Galandahenamukalana	15 0 23
4224½	Korapoldeniyehena, &c.	8 2 37
4225	Welgalemukalana	43 1 0
4226	Do.	5 2 0
4227	Do.	6 2 30
4228	Egalamulahena, &c.	15 1 13
4229	Rupitaelamukalana	29 0 33
4230	Dambuwalahena, &c.	10 0 0
4231	Palikumburemukalana	38 0 0
4236	Lelwalamukalana	3 3 16
4237	Netewahenamukalana	16 0 0
4239	Madinnawalamukalana	4 1 11
4240	Madinnawalahena	4 2 13
Total		829 2 33

Kegalla Kachcheri,
February 13, 1909.

G. F. R. BROWNING,
Assistant Government Agent.