



Ceylon Government Gazette

Published by Authority.

No. 6,851 — FRIDAY, JANUARY 21, 1910.

PART I.—General: Minutes, Proclamations, Appointments, and General Government Notifications. PART III.—Provincial Administration.
 PART II.—Legal and Judicial. PART IV.—Land Settlement.
 PART V.—Mercantile, Marine, Municipal, Local, &c.

Separate paging is given to each Part in order that it may be filed separately.

Part IV.—Land Settlement.

	PAGE		PAGE
Final Orders	51	Preliminary Notices	63

FINAL ORDERS.

Order under Section 4, Sub-section (1), of "The Waste Lands Ordinances of 1897, 1899, 1900, and 1903."

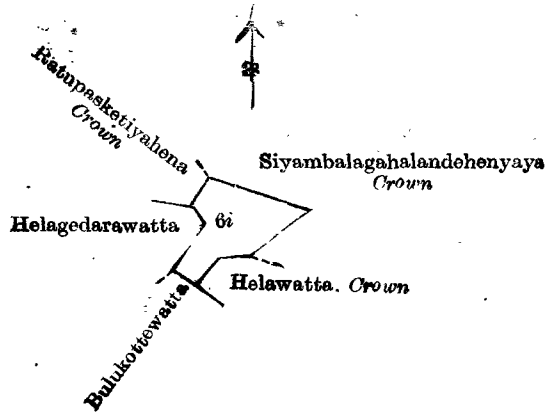
In the matter of the land commonly called or known as Helagedarawatta (being a portion of lot 6 referred to in Notice No. 2,949 appearing in *Government Gazette* No. 6,228 of February 7, 1908), situate in the village of Timbiriya, in the Medagam pattu korale of the Wellassa division, in the Province of Uva, and of "The Waste Lands Ordinances of 1897, 1899, 1900, and 1903."

WHEREAS in pursuance of section 1 of the said Ordinances it was duly declared and notified on February 7, 1908, that if no claim to the land commonly called or known as Helagedarawatta, situate in the village of Timbiriya, in the Medagam pattu korale of the Wellassa division, in the Province of Uva, containing in extent 1 acre and 16 perches, and shown as lot 6 in preliminary plan No. 167 and in the annexed diagram, was made to John George Fraser, Special Officer appointed under section 28 of the said Ordinances within the period of three months from the date specified in the said notice, such land would be declared the property of the Crown, and dealt with on account of the Crown (*vide* Notice No. 2,949):

And whereas (1) Gangodagedara Banda, (2) Timbiriya Gangodagedara Appuhamy, (3) Gangodagedara Sudu Menika, (4) Gangodagedara Heen Appu, made claim thereto, and I, the aforesaid John George Fraser, Special Officer appointed under section 28 of the said Ordinances made due inquiry into such claim; and whereas the said 1st, 3rd, and 4th claimants have withdrawn their claims, and whereas I, and the said 2nd claimant with the consent of His Excellency the Governor, came to an agreement in writing dated September 9, 1908, concerning the said land, under section 4, sub-section (1), of the said Ordinances, whereby it was agreed that the said 2nd claimant should be declared the purchaser of the said land upon payment on or before December 9, 1908, to the Government Agent of Uva, at Badulla, of a sum of Rs. 10 only, as the purchase amount of the said land; and whereas the said 2nd claimant has duly paid the said amount, he is hereby in pursuance of the agreement afore-mentioned declared to be the purchaser of the said land commonly called or known as Helagedarawatta, situate in the village of Timbiriya in the Medagam pattu korale of the Wellassa division, in the Province of Uva, containing in extent 1 acre and 16 perches and shown as lot 6 in preliminary plan 167 and in the annexed diagram, and bounded as follows: on the north by Siyambalagahalandehenyaya belonging to the Crown; on the east by Siyambalagahalandehenyaya belonging to the Crown, Helawatta belonging to the Crown; on the south by Bulukottewatta claimed by Gangodagedara Siyatu; and on the west by Helagedarawatta claimed by Etmon Perera, Ratupasketiyahena belonging to the Crown.

September 22, 1909.

J. G. FRASER,
Special Officer.



Scale of 8 Chains to an Inch.

Situation : Timbiriya village.

Preliminary plan 167.

Lot.	Name of Land.	Extent. A. R. P.
6i	Helagedarawatta	1 0 16

Surveyor-General's Office,
Colombo, June 30, 1909.

Field sheet M 23—24, 31—32

J. B. M. RIDOUT,
for Surveyor-General.

Uva S. O. 1,318

Order under Section 4, Sub-section (1), of "The Waste Lands Ordinances of 1897, 1899, 1900, and 1903."

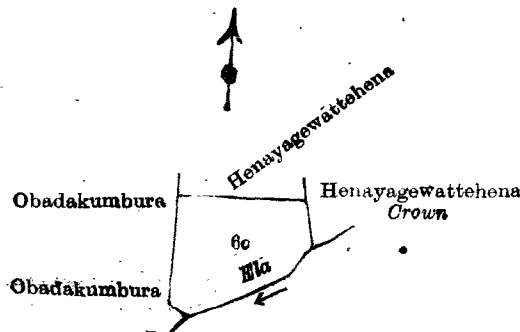
In the matter of the land commonly called or known as Henayagewattehena (being a portion of lot 6 referred to in Notice No. 2,949 appearing in the *Government Gazette* No. 6,228 of February 7, 1908), situate in the village of Timbiriya, in the Medagam pattu korale of the Wellassa division, in the Province of Uva, and of "The Waste Lands Ordinances of 1897, 1899, 1900, and 1903."

WHEREAS in pursuance of section 1 of the said Ordinances it was duly declared and notified on February 7, 1908, that if no claim to the land commonly called or known as Henayagewattehena, situate in the village of Timbiriya, in the Medagam pattu korale of the Wellassa division, in the Province of Uva, containing in extent 2 acres and 20 perches and shown as lot 6o in preliminary plan No. 167 and in the annexed diagram, was made to John George Fraser, Special Officer appointed under section 28 of the said Ordinances within the period of three months from the date specified in the said notice, such land would be declared the property of the Crown, and dealt with on account of the Crown (*vide* Notice No. 2,949) :

And whereas (1) Kongahawattegedara Tikiri Pediya, (2) Kongahawattegedara Ratuhenaya, made claim thereto, and I, the aforesaid John George Fraser, Special Officer appointed under section 28 of the said Ordinances made due inquiry into such claim ; and whereas the said 2nd claimant has withdrawn his claim to the said land, and whereas I, and the said 1st claimant with the consent of His Excellency the Governor, came to an agreement in writing dated September 9, 1908, concerning the said land, under section 4, sub-section (1), of the said Ordinances ; whereby it was agreed that the said 1st claimant should be declared to be the purchaser of the said land upon payment on or before December 9, 1908, to the Government Agent of Uva, at Badulla, a sum of Rupees Twenty (Rs. 20) only, as the purchase amount of the said land ; and whereas the said 1st claimant has duly paid the said amount to the Settlement Officer, the said 1st claimant is hereby, in pursuance of the agreement afore-mentioned, declared to be the purchaser of the said land commonly called or known as Henayagewattehena, situate in the village of Timbiriya, in the Medagam pattu korale of the Wellassa division, in the Province of Uva, containing in extent 2 acres and 20 perches and shown as lot 6o in preliminary plan 167 and in the annexed diagram, and bounded as follows : on the north by Henayagewattehena belonging to Kongahawattegedara Ratuhenaya ; on the east by Henayagewattehena belonging to the Crown ; on the south by an ela ; and on the west by Obadakumbura claimed by Kongahawattegedara Ratuhenaya.

September 22, 1909.

J. G. FRASER,
Special Officer.



Scale of 8 Chains to an Inch.

Situation : Timbiriya village.

Preliminary plan 167.

Lot.	Name of Land.	Extent.		
		A.	R.	P.
6c	Henayagewattehena	2	0	20

Field sheet M ⁸ 23—24, 31—32

Surveyor-General's Office,
Colombo, June 30, 1909.
Uva S. O. 1,319

J. B. M. RIDOUT,
for Surveyor-General

Order under Section 4, Sub-section (1), of "The Waste Lands Ordinances of 1897, 1899, 1900, and 1903, admitting Land to be Private Property.

In the matter of the land commonly called or known as Alawatta (being a portion of lot 6 referred to in Notice No. 2,949 appearing in the *Government Gazette* No. 6,228 of February 7, 1908), situate in the village of Timbiriya, in the Medagam pattu korale of the Wellassa division, in the Province of Uva, and of "The Waste Lands Ordinances, 1897, 1899, 1900, and 1903."

WHEREAS in pursuance of section 1 of the said Ordinances it was duly notified on February 7, 1908, that if no claim to the land commonly called or known as Alawatta, situate in the village of Timbiriya, in the Medagam pattu korale of the Wellassa division, in the Province of Uva, containing in extent 1 rood and 1 perch, and shown as lot 6m in preliminary plan 167, as described in the annexed diagram, was made to John George Fraser, Special Officer appointed under section 28 of the said Ordinances, within the period of three months from the date specified in such notice, such land would be declared the property of the Crown, and dealt with on account of the Crown (*vide* Notice No. 2,949) :

And whereas Alawattegedara Appuhamy made claim thereto, and I, the aforesaid John George Fraser, Special Officer appointed under section 28 of the said Ordinances made due inquiry into such claim ; I, with the consent of His Excellency the Governor, do hereby admit the claim of the said claimant to the said land as more fully described herein below, under section 4, sub-section (1), of the said Ordinances.

Description of the Land referred to.

The land commonly called or known as Alawatta, situated in the village of Timbiriya, in the Medagam pattu korale of the Wellassa division in the Province of Uva, containing in extent 1 rood and 1 perch and shown as lot 6m in preliminary plan 167 and in the annexed diagram, and bounded as follows : on the north, east, south, and west by Alawattehena belonging to the Crown.

September 22, 1909.

J. G. FRASER,
Special Officer.



Alawattehena, Crown



Alawattehena, Crown

Scale of 8 Chains to an Inch.

Situation : Timbiriya village.

Preliminary plan 167.

Lot.	Name of Land.	Extent.		
		A.	R.	P.
6m	Alawatta	0	1	1

Field sheet M ⁸ 23—24, 31—32

Surveyor-General's Office,
Colombo, June 30, 1909.

J. B. M. RIDOUT,
for Surveyor-General

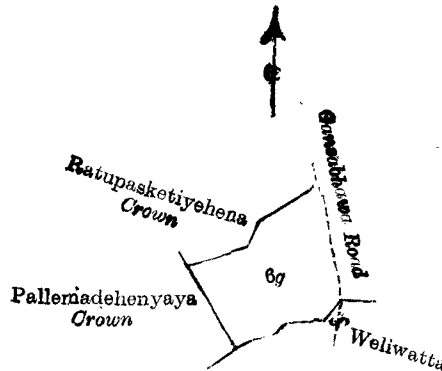
Order under Section 4, Sub-section (1), of "The Waste Lands Ordinances of 1897, 1899, 1900, and 1903."

In the matter of the land commonly called or known as Ratupasketiyahena (being a portion of lot 6 referred to in Notice No. 2,949 appearing in the *Government Gazette* No. 6,228 of February 7, 1908), situate in the village of Timbiriya, in the Medagam pattu korale of the Wellassa division, in the Province of Uva, and of "The Waste Lands Ordinances of 1897, 1899, 1900, and 1903."

WHEREAS in pursuance of section 1 of the said Ordinances it was duly declared and notified on February 7, 1908, that if no claim to the land commonly called or known as Ratupasketiyahena, situate in the village of Timbiriya, in the Medagam pattu korale of the Wellassa division, in the Province of Uva, containing in extent 2 acres 1 rood and 13 perches, and shown as lot 6g in preliminary plan 167, and in the annexed diagram, was made to John George Fraser, Special Officer appointed under section 28 of the said Ordinances, within the period of three months from the date specified in the said notice, such land would be declared the property of the Crown, and dealt with on account of the Crown (*vide* Notice No. 2,949):

And whereas (1) Gangodagedara Banda, (2) Timbiriya Gangodagedara Appuhamy, (3) Gangodagedara Sudu Menika, (4) Gangodagedara Heen Appu made claim thereto, and I, the aforesaid John George Fraser, Special Officer appointed under section 28 of the said Ordinances, made due inquiry into such claim; and whereas the said 1st, 2nd, and 4th claimants have withdrawn their claims to the said land; and whereas I and the said 3rd claimant with the consent of His Excellency the Governor, came to an agreement in writing dated September 9, 1908, concerning the said land, under section 4, sub-section (1), of the said Ordinances; whereby it was agreed that the said 3rd claimant should be declared the purchaser of the said land upon payment on or before December 9, 1908, to the Government Agent of Uva, at Badulla, of a sum of Rupees Twenty (Rs. 20) only, as the purchase amount of the said land; and whereas the said 3rd claimant has duly paid the said amount she is hereby in pursuance of the agreement afore-mentioned, declared to be the purchaser of the said land commonly called or known as Ratupasketiyahena, situate in the village of Timbiriya, in the Medagam pattu korale of the Wellassa division, in the Province of Uva, containing in extent 2 acres 1 rood and 13 perches, and shown as lot 6g in preliminary plan 167, and in the annexed diagram, and bounded as follows: on the north by Ratupasketiyahena belonging to the Crown; on the east by a Gansabhawa road; on the south by Weliwatta claimed by Gangodagedara Sudu Menika; and on the west by Pallemadehenyaya belonging to the Crown.

September 22, 1909.

J. G. FRASER,
Special Officer.

Scale of 8 Chains to an Inch.

Situation: Timbiriya village.

Preliminary plan 167.

Lot.	Name of Land.	Extent.
		A. R. P.
6g	Ratupasketiyahena	2 1 13

Field sheet M 23—24, 31—32⁸Surveyor-General's Office,
Colombo, June 30, 1909.
Uva S. O. 1,321J. B. M. RIDOUT,
for Surveyor-General.**Order under Section 4, Sub-section (1), of "The Waste Lands Ordinances of 1897, 1899, 1900, and 1903."**

In the matter of the land commonly called or known as Eriyagahawatta (being a portion of lot 6 referred to in Notice No. 2,949 appearing in the *Government Gazette* No. 6,228 of February 7, 1908), situate in the village of Timbiriya, in the Medagam pattu korale of the Wellassa division, in the Province of Uva, and of "The Waste Lands Ordinances of 1897, 1899, 1900, and 1903."

WHEREAS in pursuance of section 1 of the said Ordinances it was duly declared and notified on February 7, 1908, that if no claim to the land commonly called or known as Eriyagahawatta, situate in the village of Timbiriya, in the Medagam pattu korale of the Wellassa division, in the Province of Uva, containing in extent 2 roods and 11 perches, and shown as lot 6j in preliminary plan 167, and in the annexed diagram, was made to John George Fraser, Special Officer appointed under section 28 of the said Ordinances, within the period

of three months from the date specified in the said notice, such land would be declared the property of the Crown; and dealt with on account of the Crown (*vide* Notice No. 2,949):

And whereas (1) Gangodagedara Banda, (2) Timbiriya Gangodagedara Appuhamy, (3) Gangodagedara Sudu Menika, (4) Gangodagedara Heen Appu, (5) Timbiriya Welegedara Appuhamy made claim thereto, and I, the said John George Fraser, Special Officer appointed under section 28 of the said Ordinances made due inquiry into such claim, and whereas the said 2nd to 5th claimants have withdrawn their claims to the said land; and whereas I and the said 1st claimant with the consent of His Excellency the Governor, came to an agreement in writing dated September 9, 1908, concerning the said land, under section 4, sub-section (1), of the said Ordinances; whereby it was agreed that the said 1st claimant should be declared to be the purchaser of the said land upon payment on or before December 9, 1908, to the Government Agent of Uva at Badulla, of a sum of Rupees Five (Rs. 5) only, as the purchase amount of the said land; and whereas the said amount has been duly paid to the Settlement Officer by the said first claimant, he is hereby, in pursuance of the agreement afore-mentioned declared to be the purchaser of the said land commonly called or known as Eriyagahawatta, situate in the village of Timbiriya, in the Medagam pattu korale of the Wellassa division, in the Province of Uva, containing in extent 2 roods and 11 perches, and shown as lot 6j in preliminary plan 167, and in the annexed diagram, and bounded as follows: on the north by Weliwatta *alias* Eriyagahawatta claimed by Gangodagedara Banda; on the east and south by Kapuhenawattchenyaya belonging to the Crown; and on the west by the Gansabhawa road to Pubbara.

September 22, 1909.

J. G. FRASER,
Special Officer.



Scale of 8 Chains to an Inch.

Situation: Timbiriya village.

Preliminary plan 167.

Lot.	Name of Land.	Extent.		
		A.	R.	P.
6j	Eriyagahawatta	0	2	11

Field sheet M 23—24, 31—32

Surveyor-General's Office,
Colombo, June 30, 1909.

Uva S. O. 1,322

J. B. M. RIDOUT,
for Surveyor-General.

Order under Section 4, Sub-section (1), of "The Waste Lands Ordinances of 1897, 1899, 1900, and 1903."

In the matter of the land commonly called or known as Karagastennahena (being a portion of lot 3 referred to in Notice No. 2,947 appearing in the *Government Gazette* No. 6,228 of February 7, 1908), situate in the village of Yatala-eligama, in the Soronatota korale of the Wiyaluwa division, in the Province of Uva, and of "The Waste Lands Ordinances of 1897, 1899, 1900, and 1903."

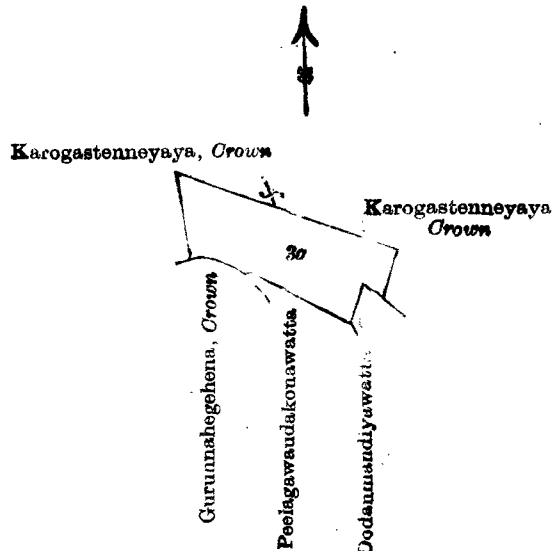
WHEREAS in pursuance of section 1 of the said Ordinances it was duly declared and notified on February 7, 1908, that if no claim to the land commonly called or known as Karagastennahena, situate in the village of Yatala-eligama, in the Soronatota korale of the Wiyaluwa division, in the Province of Uva, containing in extent 2 acres 3 roods and 24 perches, and shown as lot 3a in preliminary plan 84 and in the annexed diagram, was made to John George Fraser, Special Officer appointed under section 28 of the said Ordinances within the period of three months from the date specified in the said notice, such land would be declared the property of the Crown, and dealt with on account of the Crown (*vide* Notice No. 2,947):

And whereas (1) Dddangahakumburegedara Huduhamy, (2) Ratnayake Mudiyansele Kuma, (3) Ratnayake Mudiyansele Hudu Menika, (4) Ratnayake Mudiyansele Appuhamy, (5) Ratnayake Mudiyansele Siyatu, (6) Sobita Unnanse, (7) Menikithihamy Mudiyansele Kiriwante, (8) Ratnayake Mudiyansele Ganetirala made claim thereto, and I, the aforesaid John George Fraser, Special Officer appointed under section 28 of the said Ordinances, made due inquiry into such claim; and whereas the said 1st to 3rd and 5th to 8th claimants have withdrawn their claims to the said land; and whereas I and the said 4th claimant, with the consent of His Excellency the Governor, came to an agreement in writing dated September 6, 1908, concerning the said land, under section 4, sub-section (1), of the said Ordinances; whereby it was agreed, that the said 4th claimant Ratnayake Mudiyansele Appuhamy should be declared the purchaser of the said land upon

payment on or before December 5, 1908, to the Government Agent of Uva at Badulla of a sum of Rs. 22·50, as the purchase amount for the said land; and whereas the said 4th claimant Ratnayaka Mudiyansele Appuhamy has duly paid the said amount, he is in pursuance of the agreement afore-mentioned hereby declared to be the purchaser of the said land commonly called or known as Karagastennahena, situate in the village of Yatala-eligama, in the Soronatota korale of the Wiyaluwa division, in the Province of Uva, containing in extent 2 acres 3 roods and 24 perches, and shown as lot 3a in preliminary plan 84 and in the annexed diagram, and bounded as follows: on the north by Karagastenneyaya belonging to the Crown; on the east by Karagastenneyaya belonging to the Crown, Dodanmandiyewatta claimed by D. R. M. Appuhamy; on the south by Peelagawaudakonawatta claimed by the heirs of E. Dingiri Menika, Gurunnahagehena belonging to the Crown; and on the west by Karagastenneyaya belonging to the Crown.

September 21, 1909.

J. G. FRASER,
Special Officer.



Scale of 8 Chains to an Inch.

Situation: Yatala-eligama village.

Preliminary plan 84.

Lot.	Name of Land.	Extent.		
		A.	R.	P.
3a	Karagastennehena	2	3	24

Field sheet M 5-6, 13-14

Surveyor-General's Office,
Colombo, June 24, 1909.

J. B. M. RAOUL,
for Surveyor-General.

Uva S. O. 1,323

Order under Section 4, Sub-section (1), of "The Waste Lands Ordinances of 1897, 1899, 1900, and 1903."

In the matter of the land commonly called or known as Ehelagahapitiyeyaya (being a portion of lot 3 referred to in Notice No. 2,947 appearing in the *Government Gazette* No. 6,228 of February 7, 1908), situate in the village of Yatala-eligama, in the Soronatota korale of the Wiyaluwa division, in the Province of Uva, and of "The Waste Lands Ordinances of 1897, 1899, 1900, and 1903."

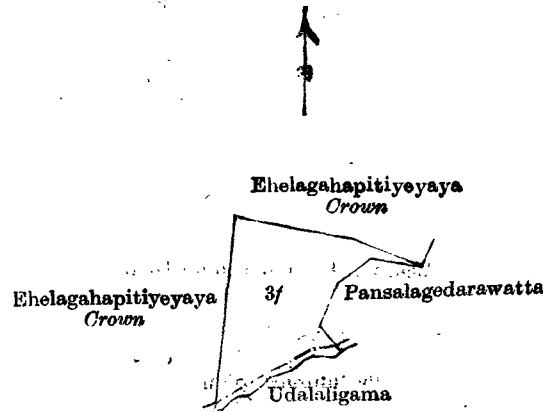
WHEREAS in pursuance of section 1 of the said Ordinances it was duly declared and notified on February 7, 1908, that if no claim to the land commonly called or known as Ehelagahapitiyeyaya, situate in the village of Yatala-eligama, in the Soronatota korale, in the Wiyaluwa division, in the Province of Uva, containing in extent 2 acres 3 roods and 24 perches, and shown as lot 3/ in preliminary plan 84 and in the annexed diagram, was made to John George Fraser, Special Officer appointed under section 28 of the said Ordinances, within the period of three months from the date specified in the said notice, such land would be declared the property of the Crown, and dealt with on account of the Crown (*vide* Notice No. 2,947):

And whereas (1) Dodangahakumburegedara Huduhamy, (2) Ratnayaka Mudiyansele Kuma, (3) Ratnayaka Mudiyansele Hindu Menika, (4) Ratnayaka Mudiyansele Appuhamy, (5) Ratnayaka Mudiyansele Siyatu, (6) Sobita Unnanse, (7) Menikhitihamy Mudiyansele Kiriwante, (8) Ratnayaka Mudiyansele Ganetirala made claim thereto, and I, the aforesaid John George Fraser, Special Officer appointed under section 28 of the said Ordinances, made due inquiry into such claim; and whereas the said 1st to 4th and 6th to 8th claimants have withdrawn their claims to the said land; and whereas I and the said 5th claimant, with the consent of His Excellency the Governor, came to an agreement in writing dated September 5, 1908, concerning the said land, under section 4, sub-section (1), of the said Ordinances; whereby it was agreed that the said 5th claimant should be declared the purchaser of the said land upon payment on or before November 5, 1908, to the Government Agent of Uva at Badulla of a sum of Rs. 22·50 as the purchase amount of the said land; and whereas the said 5th claimant Ratnayaka Mudiyansele Siyatu has duly paid the said amount, he is in pursuance of the agreement afore-mentioned hereby declared to be the purchaser of the said land commonly

called or known as Ehelagahapitiyeyaya, situate in the village of Yatala-eligama, in the Soranotota korale of the Wiyaluwa division, in the Province of Uva, containing in extent 3 acres and 4 perches, and shown as lot 3f in preliminary plan 84 and in the annexed diagram, and bounded as follows: on the north by Ehelagahapitiyeyaya belonging to the Crown; on the east by Pansalagedarawatta claimed by Ratnayake Mudiyansele Siyatu; on the south by the village limit of Udalaligama; and on the west by Ehelagahapitiyeyaya belonging to the Crown.

September 21, 1909.

J. G. FRASER,
Special Officer.



Scale of 8 Chains to an Inch.

Situation: Yatala-eligama village.

Preliminary plan 84.

Lot.	Name of Land.	Extent. A. R. P.
3f	Ehelagahapitiyeyaya	3 0 4

Field sheet M 21—22, 29—30.

Surveyor-General's Office,
Colombo, June 24, 1909.

Uva S. O. 1,324

J. B. M. RIDOUT,
for Surveyor-General.

Order under Section 4, Sub-section (1), of "The Waste Lands Ordinances of 1897, 1899, 1900, and 1903."

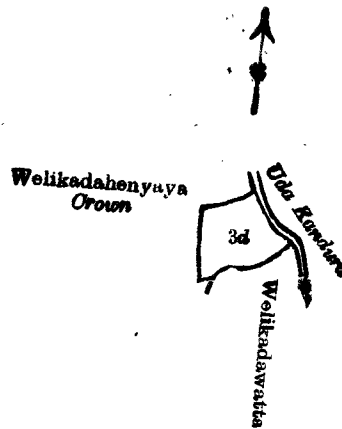
In the matter of the land commonly called or known as Welikadahena (being a part of lot 3 referred to in Notice No. 2,947 appearing in the *Government Gazette* No. 6,228 of February 7, 1908), situate in the village of Yatala-eligama, in the Soranotota korale of the Wiyaluwa division, in the Province of Uva, and of "The Waste Lands Ordinances of 1897, 1899, 1900, and 1903."

WHEREAS in pursuance of section 1 of the said Ordinances it was duly declared and notified on February 7, 1908, that if no claim to the land commonly called or known as Welikadahena, situate in the village of Yatala-eligama, in the Soranotota korale of the Wiyaluwa division, in the Province of Uva, containing in extent 3 roods and 20 perches and shown as lot 3d in preliminary plan No. 84 and in the annexed diagram, was made to John George Fraser, Special Officer appointed under section 28 of the said Ordinances within the period of three months from the date specified in the said notice, such land would be declared the property of the Crown, and dealt with on account of the Crown (*vide* Notice No. 2,947):

And whereas (1) Dodangahakumburegedara Huduhamy, (2) Ratnayaka Mudiyansele Kuma, (3) Ratnayaka Mudiyansele Hudu Menika, (4) Ratnayaka Mudiyansele Appuhamy, (5) Ratnayaka Mudiyansele Siyatu, (6) Sobita Unnanse, (7) Menikhitihamy Mudiyansele Kiriwante, (8) Ratnayaka Mudiyansele Ganetirala made claim thereto, and the aforesaid John George Fraser, Special Officer appointed under section 28 of the said Ordinances made due inquiry into such claim; and whereas the said 2nd to 8th claimants have withdrawn their claims to the said lands; and whereas I and the said 1st claimant with the consent of His Excellency the Governor, came to an agreement in writing dated September 5, 1908, concerning the said land, under section 4, sub-section (1), of the said Ordinances; whereby it was agreed that the said 1st claimant should be declared the purchaser of the said land upon payment on or before November 5, 1908, to the Government Agent of Uva, at Badulla, of a sum of Rs. 7.50 only, as the purchase amount of the said land; and whereas the said 1st claimant Dodangahakumburegedara Huduhamy has paid the said amount, the said 1st claimant is hereby in pursuance of the agreement afore-mentioned declared to be the purchaser of the said land commonly called or known as Welikadahena, situate in the village of Yatala-eligama, in the Soranotota korale of the Wiyaluwa division, in the Province of Uva, containing in extent 3 roods and 20 perches and shown as lot 3d in preliminary plan 84 and in the annexed diagram, and bounded as follows: on the north by Welikadahenyaya belonging to the Crown; on the east by the Udukandura; on the south by Welikadawatta claimed by Ratnayaka Mudiyansele Kiribanda and another; Welikadahenyaya belonging to the Crown; and on the west by Welikadahenyaya belonging to the Crown.

September 21, 1909.

J. G. FRASER,
Special Officer.



Scale of 8 Chains to an Inch.

Situation : Yatala-eligama village.

Preliminary plan 84.

Lot.	Name of Land.	Extent.	
		A.	R. P.
3d	Welikadahena	0	3 20

Field sheet M 21—22, 29—30⁷

Surveyor-General's Office,
Colombo, June 24, 1909.

J. B. M. RIDOUT,
for Surveyor-General.

Uva S. O. 1,325

Order under Section 4, Sub-section (1), of "The Waste Lands Ordinances of 1897, 1899, 1900, and 1903."

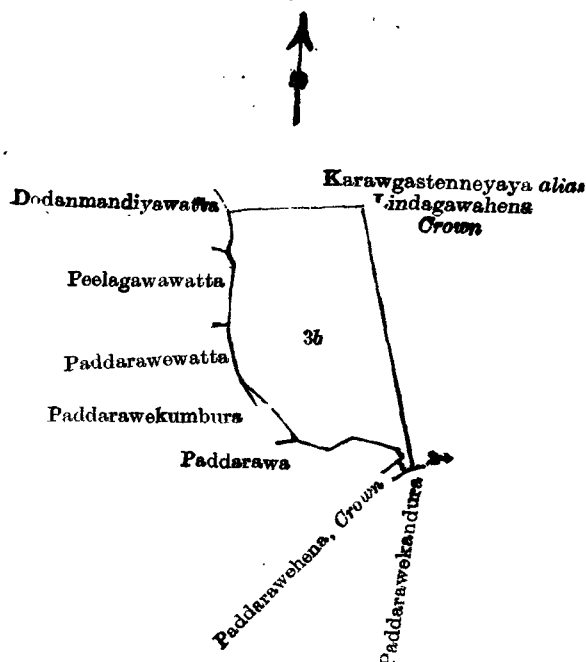
In the matter of the land commonly called or known as Paddarawehena, Lindagawehena, Milalagawahena (being a portion of lot 3 referred to in Notice No. 2,947 appearing in the *Government Gazette* No. 6,228 of February 7, 1908), situate in the village of Yatala-eligama, in the Soronatota korale of the Wiyaluwa division, in the Province of Uva, and of "The Waste Lands Ordinances of 1897, 1899, 1900, and 1903."

WHEREAS in pursuance of section 1 of the said Ordinances it was duly declared and notified on February 7, 1908, that if no claim to the land commonly called or known as Paddarawehena, Lindagawehena, Milalagawahena, situate in the village of Yatala-eligama, in the Soronatota korale of the Wiyaluwa division, in the Province of Uva, containing in extent 5 acres 3 roods and 24 perches, and shown as lot 3b in preliminary plan 84 and in the annexed diagram, was made to John George Fraser, Special Officer appointed under section 28 of the said Ordinances, within the period of three months from the date specified in the said notice, such land would be declared the property of the Crown, and dealt with on account of the Crown (*vide* Notice No. 2,947):

And whereas (1) Dodangahakumburegedara Huduhamy, (2) Ratnayaka Mudiyansele Kuma, (3) Ratnayaka Mudiyansele Hudu Menika, (4) Ratnayaka Mudiyansele Appuhamy, (5) Ratnayaka Mudiyansele Siyatu, (6) Sobita Unnanse, (7) Menikhitihamy Mudiyansele Kiriwante, (8) Ratnayaka Mudiyansele Ganetirala made claim thereto, and I, the aforesaid John George Fraser, Special Officer appointed under section 28 of the said Ordinances, made due inquiry into such claim; and whereas the said 1st to 5th and 7th and 8th claimants have withdrawn their claim to the said land; and whereas I and the said 6th claimant, with the consent of His Excellency the Governor, came to an agreement in writing dated September 5, 1908, concerning the said land, under section 4, sub-section (1), of the said Ordinances; whereby it was agreed that the said 6th claimant Sobita Unnanse should be declared the purchaser of the said land upon payment on or before November 5, 1908, to the Government Agent of Uva at Badulla of a sum of Rs. 45 only, as the purchase amount of the said land; and whereas the said 6th claimant has duly paid the said amount, he is in pursuance of the agreement afore-mentioned hereby declared to be the purchaser of the said land commonly called or known as Paddarawehena, Lindagawehena, Milalagawahena, situate in the village of Yatala-eligama, in the Soronatota korale of the Wiyaluwa division, in the Province of Uva, containing in extent 5 acres 3 roods and 24 perches, and shown as lot 3b in preliminary plan 84 and in the annexed diagram, and bounded as follows: on the north and east by Karawgastenneyyaya *alias* Lindagawahena belonging to the Crown; on the south by the Paddarawekandura, Paddarawehena belonging to the Crown, Paddarwa claimed by Dambagahapitiye Ratnayake Mudiyansele Appuhamy; and on the west by Paddarawekumbura claimed by ditto, Paddarawewatta claimed by ditto, Peelagawawatta claimed by ditto, Dodanmandiyawatta claimed by ditto.

September 21, 1909.

J. G. FRASER,
Special Officer.



Scale of 8 Chains to an Inch.

Situation : Yatala-eligama village.

Preliminary plan 84.

Lot.	Name of Land.	Extent. A. R. P.
36	Paddarawehena, Lindagawahena, Milalagawahena	5 3 24

Field sheet M ⁷ 5-6, 13-14

Surveyor-General's Office,
Colombo, June 24, 1909.
Uva S. O 1,326

J. B. M. RIDOUT,
for Surveyor-General.

Order under Section 4, Sub-section (1), of "The Waste Lands Ordinances of 1897, 1899, 1900, and 1903."

In the matter of the land commonly called or known as Kiriwanagalkotuwewatta, Nugagawawatta *alias* Mahapitiya (being a portion of lot 3 referred to in Notice No. 2,947, appearing in the *Government Gazette* No. 6,228 of February 7, 1908), situated in the village of Yatala-eligama, in the Soronatota korale of the Wiyaluwa division, in the Province of Uva, and of "The Waste Lands Ordinances of 1897, 1899, 1900, and 1903."

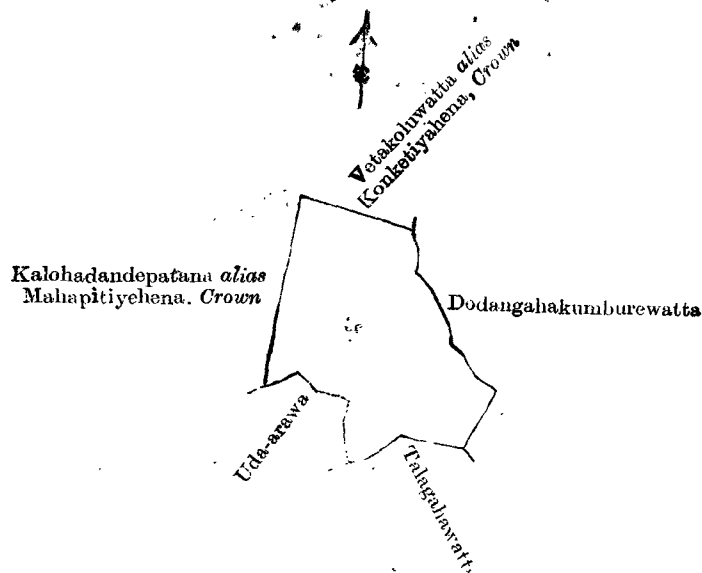
WHEREAS in pursuance of section 1 of the said Ordinances it was duly declared and notified on February 7, 1908, that if no claim to the land commonly called or known as Kiriwanagalkotuwewatta, Nugagawawatta *alias* Mahapitiya, situate in the village of Yatala-eligama, in the Soronatota korale in the Wiyaluwa division, in the Province of Uva, containing in extent 5 acres 3 roods and 33 perches, and shown as lot 3e in preliminary plan No. 84, and in the annexed diagram was made to John George Fraser, Special Officer appointed under section 28 of the said Ordinances within the period of three months from the date specified in the said notice, such land would be declared the property of the Crown, and dealt with on account of the Crown (*vide* Notice No. 2,947):

And whereas (1) Dodangahakumburegedara Huduhamy, (2) Ratnayake Mudiyansele Kuma, (3) Ratnayaka Mudiyansele Hudu Menika, (4) Ratnayaka Mudiyansele Appuhamy, (5) Ratnayake Mudiyansele Siyatu, (6) Sobita Unnase, (7) Menikhithamy Mudiyansele Kiriwante, (8) Ratnayaka Mudiyansele Ganetirala made claim thereto, and I, the aforesaid John George Fraser, Special Officer appointed under section 28 of the said Ordinances made due inquiry into such claim; and whereas the said 1st to 6th and 8th claimants have withdrawn their claims to the said lands; and whereas I and the said 7th claimant with the consent of His Excellency the Governor, came to an agreement in writing dated September 5, 1908, concerning the said land, under section 4, sub-section (1), of the said Ordinances; whereby it was agreed that the said 7th claimant Menikhithamy Mudiyansele Kiriwante should be declared the purchaser of the said land upon payment on or before November 5, 1908, to the Government Agent of Uva at Badulla, of a sum of Rs. 37.50, as the purchase amount of the said land; and whereas the said 7th claimant has duly paid the said amount, he is in pursuance of the agreement afore-mentioned, hereby declared to be the purchaser of the said land commonly called or known as Kiriwanagalkotuwewatta, Nugagawawatta *alias* Mahapitiya, situate in the village of Yatala-eligama, in the Soronatota korale of the Wiyaluwa division, in the Province of Uva, containing in extent 5 acres 3 roods and 33 perches, and shown as lot 3e in preliminary plan 84, and in the annexed diagram; and bounded as follows: on the north by Vetakoluwatta *alias* Konketiyaehena belonging to the Crown; on the east by Dodangahakumburewatta claimed by Dodangahakumburegedara Huduhamy; on the south by Talagahawatta claimed by Ratnayake Mudiyansele Hudu Menika, Uda-arawa claimed by Ratnayake Mudiyansele Ganetirala and others; and on the west by Kalohadandepatana *alias* Mahapitiyahena belonging to the Crown.

September 21, 1909.

J. G. FRASER,
Special Officer.

D 2



Scale of 8 Chains to an Inch.

Situation : Yatala-eligama village in Wiyaluwa division of Soranatota korale.

Preliminary plan 84.

Lot.	Name of Land.	Extent. A. R. P.
3e ..	Kiriwanagalkotuwewatta, Nugegawawatta <i>alias</i> Mahapitiya	5 3 33

Field sheet M 21—22, 29—30

Surveyor-General's Office,
Colombo, August 17, 1909.
Uva S. O. 1,327

J. B. M. RIDOUT,
for Surveyor-General.

Order under Section 4, Sub-section (1), of "The Waste Lands Ordinances of 1897, 1899, 1900, and 1903," admitting Lands to be Private Property.

In the matter of the lands commonly called or known as Hinguruarawa, Hinguruyaya, situate in the village of Urumitenna, in the Oyapalata korale of the Wiyaluwa division, in the Province of Uva, and of "The Waste Lands Ordinances of 1897, 1899, 1900, and 1903."

WHEREAS in pursuance of section 1 of the said Ordinances it was duly notified on September 4, 1908, that if no claim to the lands commonly called or known as Hinguruarawa, Hinguruyaya, situate in the village of Urumitenna, in the Oyapalata korale of the Wiyaluwa division, in the Province of Uva, containing in extent 6 acres 3 roods and 19 perches, and shown as lots N 497 and O 497½ in preliminary plan 3,290, and shown in the annexed diagram, was made to Frederick Lewis, Special Officer appointed under section 28 of the said Ordinances, within the period of three months from the date specified in such notice, such lands would be deemed the property of the Crown, and dealt with on account of the Crown (*vide* Notice No. 3,176):

And whereas Pitiyegedara Herat Mudiyansele Sudu Banda made claim thereto, and I, the aforesaid Frederick Lewis, Special Officer appointed under section 28 of the said Ordinances, made due inquiry into such claim, I, with the consent of His Excellency the Governor, do hereby admit the claim of the said claimant to the said lands, as more fully described herein below, under section 4, sub-section (1), of the said Ordinances.

Description of the Lands referred to.

The following lots situate in the village of Urumitenna, in the Oyapalata korale of the Wiyaluwa division, in the Province of Uva, as described in the annexed diagram:—

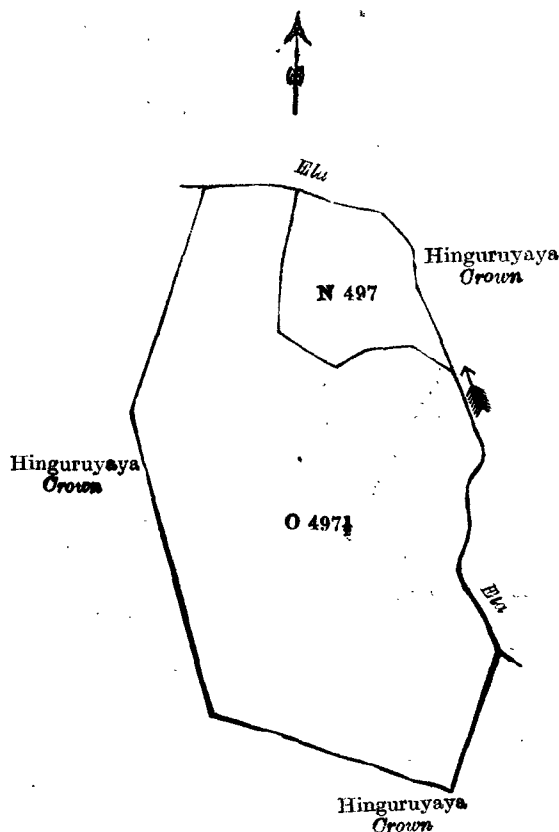
Preliminary plan 3,290.

Lot.	Name of Land.	Extent. A. R. P.
N 497 ..	Hinguruarawa ..	0 3 15
O 497½ ..	Hinguruyaya ..	6 0 4
		6 3 19

and bounded as follows: on the north by an ela and Hinguruyaya belonging to the Crown; on the east by an ela and Hinguruyaya belonging to the Crown; on the south and west by Hinguruyaya belonging to the Crown.

September 25, 1909.

FREDERICK LEWIS,
Special Officer.



Scale of 4 Chains to an Inch.

Situation : Urunitenna village in Oyapalata korale of Wiyaluwa division.

Preliminary plan 3,290.

Lot.	Name of Land.	Extent. A. R. P.
N 497 ..	Hinguruarawa ..	0 3 15
O 497 $\frac{1}{2}$..	Hinguruyaya ..	6 0 4
		6 3 19

Field sheet M $\frac{8}{25}$

Surveyor-General's Office,
Colombo, September 9, 1909.

Uva S. O. 1,328

W. C. S. INGLES,
for Surveyor-General.

Order under Section 4, Sub-section (1), of "The Waste Lands Ordinances of 1897, 1899, 1900, and 1903."

In the matter of the lands commonly called or known as Henayagewattehena (being a portion of lot 6 referred to in Notice No. 2,949 appearing in the *Government Gazette* No. 6,228 of February 7, 1908), and Moragaha-arawewewa, situate in the village of Timbiriya, in the Medagam pattu korale of the Wellassa division, in the Province of Uva, and of "The Waste Lands Ordinances of 1897, 1899, 1900, and 1903."

WHEREAS in pursuance of section 1 of the said Ordinances it was duly declared and notified on February 7, 1908, that if no claim to the lands commonly called or known as Henayagewattehena and Moragaha-arawewewa, situate in the village of Timbiriya, in the Medagam pattu korale of the Wellassa division, in the Province of Uva, containing in extent 2 acres and 31 perches, and shown as lots 6*n* and 23 in preliminary plan No. 167, and in the annexed diagrams, was made to John George Fraser, Special Officer appointed under section 28 of the said Ordinances, within the period of three months from the date specified in the said notice, such lands would be declared the property of the Crown, and dealt with on account of the Crown (*vide* Notice No. 2,949):

And whereas (1) Kongahawattegedara Ratuhenaya and (2) Kongahawattegedara Tikiri Pedia made claim thereto, and I, the aforesaid John George Fraser, Special Officer appointed under section 28 of the said Ordinances, made due inquiry into such claim; and whereas the said 2nd claimant has withdrawn his claim to the said lands; and whereas I and the said 1st claimant with the consent of His Excellency the Governor, came to an agreement in writing dated September 9, 1908, concerning the said land, under section 4, sub-section (1), of the said Ordinances; whereby it was agreed that the said 1st claimant should be declared to be the purchaser of the said land upon payment of a sum of Rupees Twenty-one and Cents Fifty (Rs. 21·50), as the purchase amount of the said land; and whereas the said amount has been duly paid to the Settlement Officer by the said 1st claimant, he is hereby in pursuance of the agreement afore-mentioned declared to be the purchaser of the said lands commonly called or known as Henayagewattehena, Moragaha-arawewewa, situate in the village of Timbiriya, in the Medagam pattu korale of the Wellassa division, in the Province of Uva, as more fully described herein below.

Description of the Lands referred to.

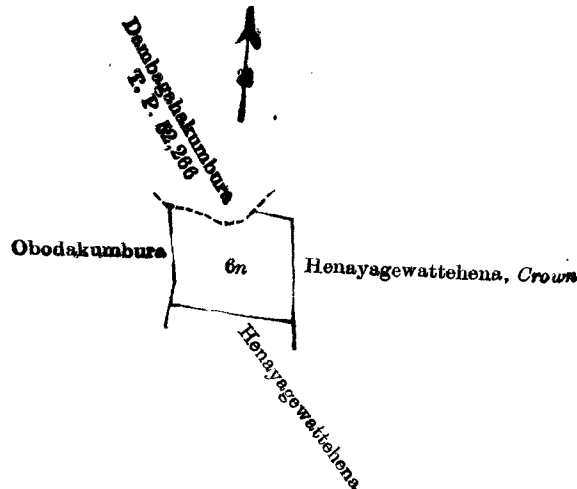
The following lots situate in the village of Timbiriya, in the Medagam pattu korale of the Wellassa division, in the Province of Uva, as described in the annexed diagrams:—

I.

Preliminary plan 167.

Lot.	Name of Land.	Extent.	
		A.	R. P.
6n	Henayagewattehena	2	0 5

and bounded as follows: on the north by Dambagahakumbura (T. P. 52,266), Henayagewattehena belonging to the Crown; on the east by Henayagewattehena belonging to the Crown; on the south by Henayagewattehena belonging to Kongahawattegedara Tikiri Pedia; and on the west by Obadakumbura claimed by Kongahawattegedara Ratuhenaya.



Scale of 8 Chains to an Inch.

Situation: Timbiriya village.

Preliminary plan 167.

Lot.	Name of Land.	Extent.	
		A.	R. P.
6n	Henayagewattehena	2	0 5
	Field sheet M	8	
		23—24, 31—32	

Surveyor-General's Office,
Colombo, June 30, 1909.

J. B. M. RIDOUT,
for Surveyor-General.

II.

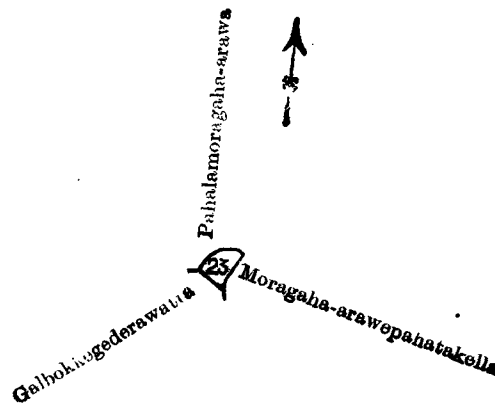
Preliminary plan 167.

Lot.	Name of Land.	Extent.	
		A.	R. P.
23	Moragaha-arawewewa	0	0 26

and bounded as follows: on the north by Pahalamoragaha-arawa claimed by Kongahawattegedara Ratuhenaya; on the east by Moragaha-arawepahalakella claimed by Huriyagahawatte Tissahamy; on the south by Galbokkegedarawatta claimed by Welegedara Huduhamy; and on the west by Pahalamoragaha-arawa claimed by Kongahawattegedara Ratuhenaya.

October 27, 1909.

J. G. FRASER,
Special Officer.



Scale of 8 Chains to an Inch.

Situation : Timbiriya village in Medagam korale of Badulla District.

Lot.	Name of Land.	Extent.	
		A.	R. P.
23	Moragaha-arawewewa	0	0 26

Preliminary plan 167.

Field sheet: village plan M 23—⁸31

Surveyor-General's Office,
Colombo, October 21, 1909.
Uva S. O. 1,329

J. B. M. RIDOUT,
for Surveyor-General.

PRELIMINARY NOTICES.

* Notice under "The Waste Lands Ordinances of 1897, 1899, 1900, and 1903."

TAKE notice that unless within three months from January 21, 1910, the persons, if any, who claim any interest in the lands hereinafter mentioned or in any one or more of such lands make claim in person or in writing to the said lands or any of them or to some interest therein to H. O. Fox, Esq., Special Officer appointed under section 28 of "The Waste Lands Ordinances, 1897, 1899, 1900, and 1903," at his office at Fort, Colombo :

Such Special Officer, in pursuance of the powers vested in him by the said Ordinances, will declare by writing under his hand that the said lands or such of them, as to which no claim has been made, are the property of the Crown.

H. O. Fox,
Special Officer.

Description of the Lands referred to.

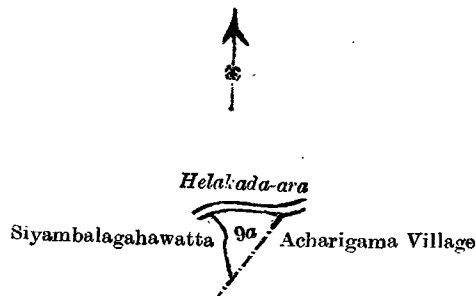
The following lots situated in the village of Angunakolapelessa, in the East Giruwa pattu of the Hambantota District, in the Southern Province, as described in the annexed diagrams :—

I.

Preliminary plan 438.

Lot.	Name of Land.	Extent.	
		A.	R. P.
9a	Siyambalagahawattehena	0	1 23

and bounded as follows : on the north by the Helakada-ara ; on the east and south by the village limit of Acharigama ; on the west by Siyambalagahawatta claimed by Ganarachchige Andrian.



Scale of 8 Chains to an Inch.

Situation : Angunakolapelassa village.

Preliminary plan 438.

Lot.	Name of Land.	Extent.	
		A.	R. P.
9a	Siyambalagahawattehena	0	1 23

Field sheet P ¹⁶7—8, 15—16

Surveyor-General's Office,
Colombo, August 27, 1909.

J. B. M. RIDOUT,
for Surveyor-General.

II.

Preliminary plan 438.

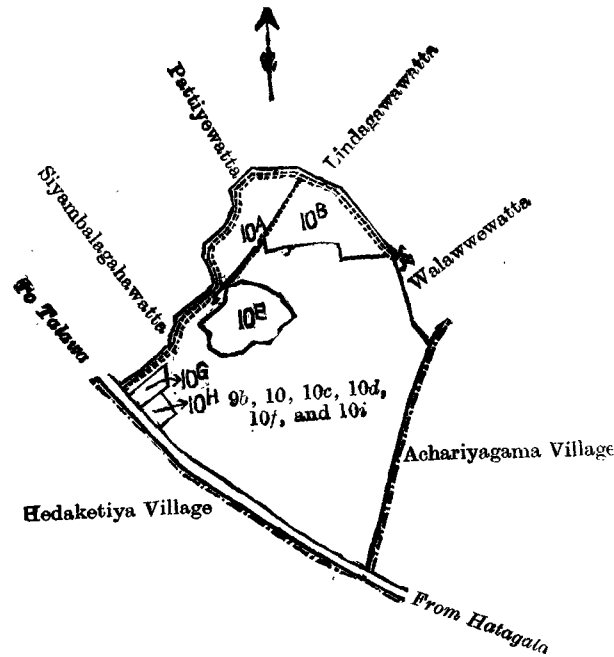
Lot.	Name of Land.	Extent.	
		A.	R. P.
9b	Reservation for road	0	0 29
10	Angunakolapelessehena	7	2 0
10c	Siyambalagahawattehena	0	1 3
10d	Diwulgahawattekoratuwehena	1	0 32
10f	Ambalamhena	0	0 6
10i	Guruwewa	0	1 20
		<u>9</u>	<u>2 10</u>

and bounded as follows : on the north by Pattiyewatta claimed by Don Andreas Senarat Ratnayaka, and others Lindagawawatta claimed by Attanayaka Mudiyansele Banda, Walawwewatta claimed by Don Andreas Senarat Ratnayaka and others ; on the east by the village limit of Achariyagama ; on the south by the road from Hatagala to Talawa (the village limit of Hedaketiya) ; on the west by Siyambalagawawatta claimed by Don Davit Rajapaksa, Pattiyewatta claimed by Don Andreas Senarat Ratnayaka and others.

NOTE.—The following lots lying within the above boundaries are excluded from this notice, and their aggregate acreage of 2 acres 2 roods and 34 perches is not included in the acreage of 9 acres 2 roods and 10 perches given above :—

Preliminary plan 438.

Lot.	Name of Land.	Extent.		
		A.	R.	P.
10a	Suriyagahawatta	0	3	10
10b	Diwulgahawattekoratuwa	0	3	34
10e	Siyambalagahawatta	0	2	30
10g	Ambalamagawawatta	0	0	24
10h	Angunakolapelessehenewatta	0	0	16
		<u>2</u>	<u>2</u>	<u>34</u>



Scale of 8 Chains to an Inch.

Situation : Angunakolapelessa village in East Giruwa pattu of Hambantota District.

Preliminary plan 438.

Lot.	Name of Land.	Extent.		
		A.	R.	P.
9b	Reservation for road	0	0	29
10	Angunakolapelessehena	7	2	0
10c	Siyambalagahawattehena	0	1	3
10d	Diwulgahawattekoratuwehena	1	0	32
10f	Ambalamhena	0	0	6
10i	Guruwewa	0	1	20
		<u>9</u>	<u>2</u>	<u>10</u>
<i>Lots excluded.</i>				
10a	Suriyagahawatta	0	3	10
10b	Diwulgahawattekoratuwa	0	3	34
10e	Siyambalagahawatta	0	2	30
10g	Ambalamagawawatta	0	0	24
10h	Angunakolapelessehenewatta	0	0	16
		<u>2</u>	<u>2</u>	<u>34</u>

Field sheet : village plan P¹⁶_{7-8, 15-16}

Surveyor-General's Office,
Colombo, November 30, 1909.

3,676

J. B. M. RIDLUT,
for Surveyor-General.
Hambantota S. O. 4—1910

Notice under "The Waste Lands Ordinances of 1897, 1899, 1900, and 1903."

TAKE notice that unless within three months from January 21, 1910, the persons, if any, who claim any interest in the lands hereinafter mentioned or in any one or more of such lands make claim in person or in writing to the said lands or any of them or to some interest therein to J. G. FRASER, Esq., Special Officer appointed under section 28 of "The Waste Lands Ordinances, 1897, 1899, 1900, and 1903," at his office at Fort, Colombo :

Such Special Officer, in pursuance of the powers vested in him by the said Ordinances, will declare by writing under his hand that the said lands or such of them, as to which no claim has been made, are the property of the Crown.

J. G. FRASER,
Special Officer.

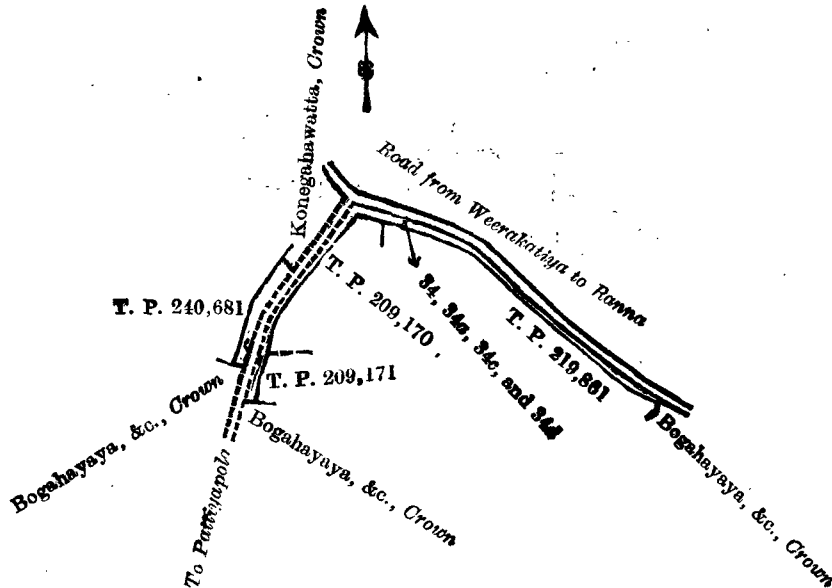
Description of the Lands referred to.

The following lots situated in the village of Talunna, in the West Giruwa pattu of the Hambantota District, in the Southern Province, as described in the annexed diagram :—

Preliminary plan 257.

Lot.	Name of Land.	Extent.		
		A.	R.	P.
34 ..	Ketangahakoratuwa	0	1	26
34a ..	Higahawatta	0	1	6
34c ..	Palugahawatta	0	0	38
34d ..	Higahawatta	0	0	10
		1 0 0		

and bounded as follows : on the north by the road from Weeraketiya to Ranna ; on the east by the road from Weeraketiya to Ranna, Bogahayaya, &c., declared to be Crown property under the waste Lands Ordinances ; on the south by T. Ps. 219,861, 209,170, and 209,171, Bogahayaya, &c., declared to be Crown property under the Waste Lands Ordinances ; on the west by the road from Pattiyapola to Weeraketiya, Bogahayaya, &c., declared to be Crown property under the Waste Lands Ordinances, T. P. 240,681, Konegahawatta claimed by the Crown, the road from Pattiyapola to Weeraketiya.



Scale of 8 Chains to an Inch.

Situation : Talunna village in West Giruwa pattu of Hambantota District.

Preliminary plan 257.

Lot.	Name of Land.	Extent.		
		A.	R.	P.
34 ..	Ketangahakoratuwa	0	1	26
34a ..	Higahawatta	0	1	6
34c ..	Palugahawatta	0	0	38
34d ..	Higahawatta	0	0	10
		1 0 0		

Field sheet : village plan P ¹⁶ 21—22, 29—30 & P ¹⁶ 37—38, 45—46

Surveyor-General's Office,
Colombo, December 4, 1909.

3,677

J. B. M. RIDOUT,
for Surveyor-General.
Hambantota S. O. 5—1910

Notice under "The Waste Lands Ordinances of 1897, 1899, 1900, and 1903."

TAKE notice that unless within three months from January 21, 1910, the persons, if any, who claim any interest in the lands hereinafter mentioned or in any one or more of such lands make claim in person or in writing to the said lands or any of them or to some interest therein to J. G. Fraser, Esq., Special Officer appointed under section 28 of "The Waste Lands Ordinances, 1897, 1899, 1900, and 1903," at his office at Fort, Colombo :

Such Special Officer, in pursuance of the powers vested in him by the said Ordinances, will declare by writing under his hand that the said lands or such of them, as to which no claim has been made, are the property of the Crown.

J. G. FRASER,
Special Officer.

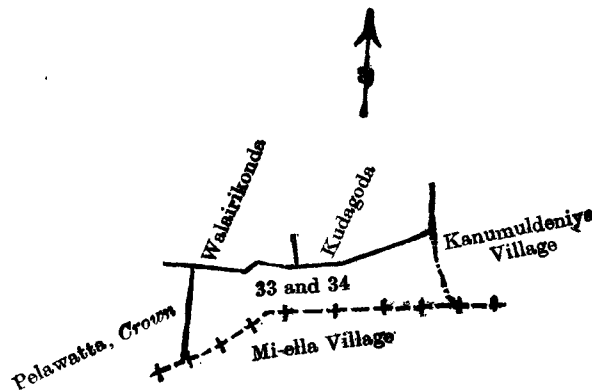
Description of the Lands referred to.

The following lots situated in the village of Godawenna, in the West Giruwa pattu of the Hambantota District, in the Southern Province, as described in the annexed diagram :—

Preliminary plan 173.

Lot.	Name of Land.	Extent.		
		A.	R.	P.
33 ..	Mirinjegewatta ..	0	3	17
34 ..	Do. ..	1	3	9
		<u>2</u>	<u>2</u>	<u>26</u>

and bounded as follows : on the north by Walairikonda claimed by the widow of Vidane Gamage Don Hendrick Kudagoda claimed by Liyana-achchi Koswattage Babappuhamy ; on the east by village limit of Kanumudeniya ; on the south by the village limit of Miella ; on the west by Pelawatta claimed by the Crown.



Scale of 8 Chains to an Inch.

Situation : Godawenna village in West Giruwa pattu of Hambantota District.

Preliminary plan 173.

Lot.	Name of Land.	Extent.		
		A.	R.	P.
33 ..	Mirinjegewatta ..	0	3	17
34 ..	Do. ..	1	3	9
		<u>2</u>	<u>2</u>	<u>26</u>

Field sheet O ²⁰₂₃₋₃₁

Surveyor-General's Office,
Colombo, December 3, 1909.
3,678

J. B. M. RIDOUT,
for Surveyor-General.
Hambantota S. O. 6—1910

Notice under "The Waste Lands Ordinances of 1897, 1899, 1900, and 1903."

TAKE notice that unless within three months from January 21, 1910, the persons, if any, who claim any interest in the land hereinafter mentioned make claim in person or in writing to the said land or to some interest therein to Frederick Lewis, Esq., Special Officer appointed under section 28 of "The Waste Lands Ordinances, 1897, 1899, 1900, and 1903," at his office at Fort, Colombo :

Such Special Officer, in pursuance of the powers vested in him by the said Ordinances, will declare by writing under his hand that the land, to which no claim has been made, is the property of the Crown.

FREDERICK LEWIS,
Special Officer.

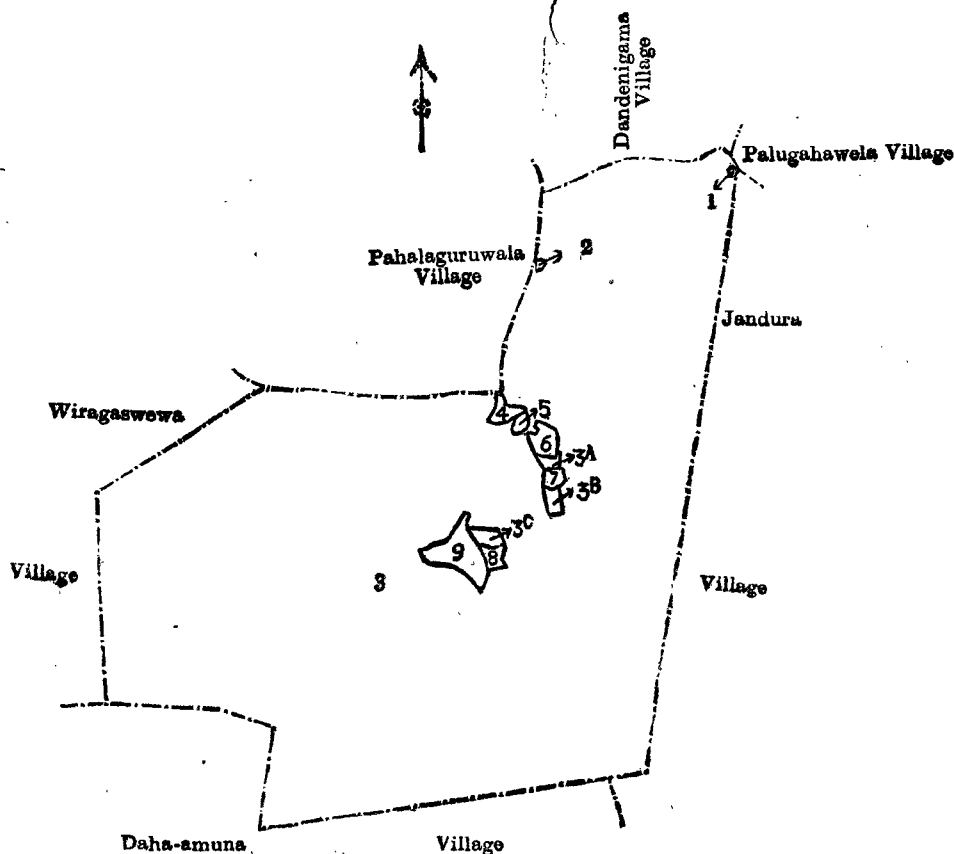
Description of the Land referred to.

The land commonly called or known as Julgahahena, situate in the village of Thuppahigama, in the West Giruwa Pattu of the Hambantota District, in the Southern Province, containing in extent 705 acres 1 rood and 34 perches, shown as lot 3 in preliminary plan 342 and in the annexed diagram therefrom, and bounded as follows : on the north by the village limit of Pahala Guruwala, the village limit of Dandenigama, the village limit of Palugahawela ; on the east by the village limit of Jandura ; on the south by the village limit of Jandura, the village limit of Daha-amuna ; on the west by the village limit of Wiragaswewa.

NOTE.—The following lots lying within the above boundaries are excluded from this notice, and their aggregate acreage of 14 acres 1 rood and 26 perches is not included in the acreage of 705 acres 1 rood and 34 perches given above :—

Preliminary plan 342.

Lot.	Name of Land.	Extent.		
		A.	R.	P.
1	Saloniagalawala	0	0	4
2	Julgahawala	0	0	4
3a	Julgahawatta <i>alias</i> Hikgahahenewattealutkella	0	1	36
3b	Alutwatta	1	0	8
3c	Thuppahigamawela	1	0	36
4	Kudawewa	1	0	20
5	Attikkagahawatta	0	2	12
6	Kosgahawatta, Kosgahawattekebella, Eramudugahawatta	2	0	16
7	Hikgahawatta	0	3	2
8	Thuppahigamawela	1	0	38
9	Thuppahigamawewa	5	3	10
		<u>14</u>	<u>1</u>	<u>26</u>



Scale of 32 Chains to an Inch.

Situation : Thuppahigama village in West Giruwa pattu of Hambantota District.

Preliminary plan 342.

Lot.	Name of Land.	Extent.		
		A.	R.	P.
3	Julgahahena	705	1	34

Lots excluded.

Lot.	Name of Land.	Extent.		
		A.	R.	P.
1	Saloniagala wala	0	0	4
2	Julgahawala	0	0	4
3a	Julgahawatta <i>alias</i> Hikgahahenewattealutkella	0	1	36
3b	Alutwatta	1	0	8
3c	Thuppahigamawela	1	0	36
4	Kudawewa	1	0	20
5	Attikkagahawatta	0	2	12
6	Kosgahawatta, Kosgahawattekebella, Eramudugahawatta	2	0	16
7	Hikgahawatta	0	3	2
8	Thuppahigamawela	1	0	38
9	Thuppahigamawewa	5	3	10
		14	1	26

Surveyor-General's Office,
Colombo, December 3, 1909.
3,679

J. B. M. RIDOUT,
for Surveyor-General.
Hambantota S. O. 7—1910

Notice under "The Waste Lands Ordinances of 1897, 1899, 1900, and 1903."

TAKE notice that unless within three months from January 21, 1910, the persons, if any, who claim any interest in the lands hereinafter mentioned or in any one or more of such lands make claim in person or in writing to the said lands or any of them or to some interest therein to F. Lewis, Esq., Special Officer appointed under section 28 of "The Waste Lands Ordinances, 1897, 1899, 1900, and 1903," at his office at Fort, Colombo :

Such Special Officer, in pursuance of the powers vested in him by the said Ordinances, will declare by writing under his hand that the said lands or such of them, as to which no claim has been made, are the property of the Crown.

FREDERICK LEWIS,
Special Officer.

Description of the Lands referred to.

The following lots situated in the village of Petigodagedara, in the Meda Pattu Korale West of the Katugampola hatpattu, of the Kurunegala District, in the North-Western Province, as described in the annexed diagrams :—

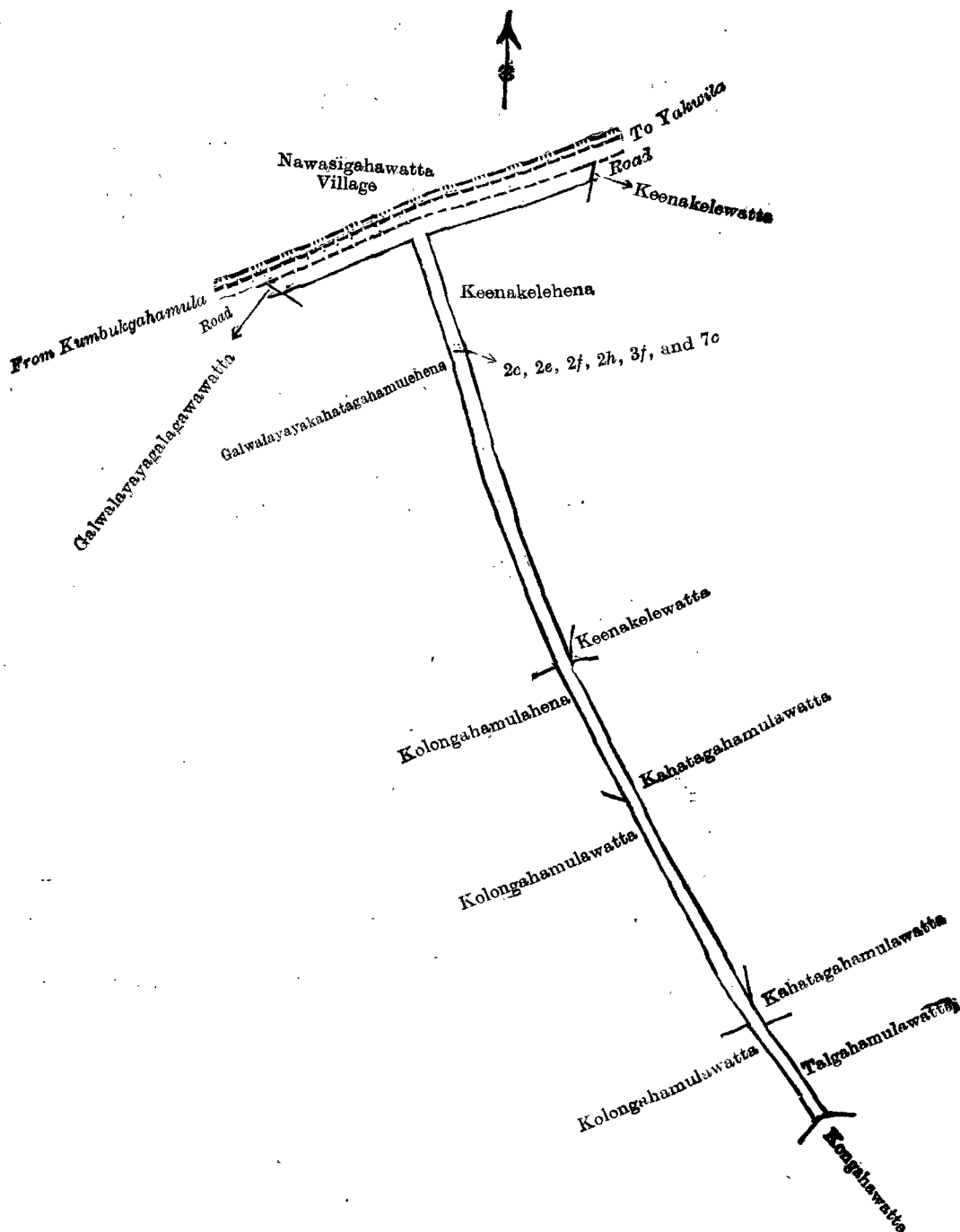
I.

Preliminary plan 295.

Lot.	Name of Land.	Extent.		
		A.	R.	P.
2c	Road reservation	0	0	22
2e	Do.	0	0	26
2f	Petigodagedaragangodapara (cart track)	0	1	13
2h	Do.	0	0	16
3f	Do.	0	0	25
7c	Do.	0	0	12
		0	3	34

and bounded as follows : on the north by the road from Kumbukgahamula to Yakwila (the village limit of Nawasigahawatta) ; on the east by Keenakelewatta claimed by Herat Mudiyansele Vidane Appu, Keenakelehena claimed by ditto, Keenakelewatta claimed by ditto, Kahatagahamulawatta claimed by ditto and others, Talagahamulawatta claimed by Herat Mudiyansele Ukku Menika ; on the south by Kongahawatta claimed by Menuhamy Arachchi, Kolongahamulawatta claimed by Herat Mudiyansele Appuhamy ; on the west by Kolongahamulawatta claimed by Herat Mudiyansele Appuhamy and others, Kolongahamulahena claimed by ditto, Galwalayaye Kahatagahamulahena claimed by Herat Mudiyansele Ranhamy, Galwalayaya Galagawawatta claimed by Herat Mudiyansele Menuhamy.

[For Diagram see page 74.]



Scale of 4 Chains to an Inch.

Situation : Petigodagedara village in Meda Pattu West Korale of Kurunegala District in the North-Western Province.

Preliminary plan 295.

Lot.	Name of Land.	Extent.		
		A.	R.	P.
2c ..	Road reservation	0	0	22
2e ..	Do.	0	0	26
2f ..	Petigodagedaragangodapara (cart track)	0	1	13
2h ..	Do.	0	0	16
3f ..	Do.	0	0	25
7c ..	Do.	0	0	12
		0	3	34

Field sheet : village plan I ¹⁷/₁₉

Surveyor-General's Office,
Colombo, November 11, 1909.

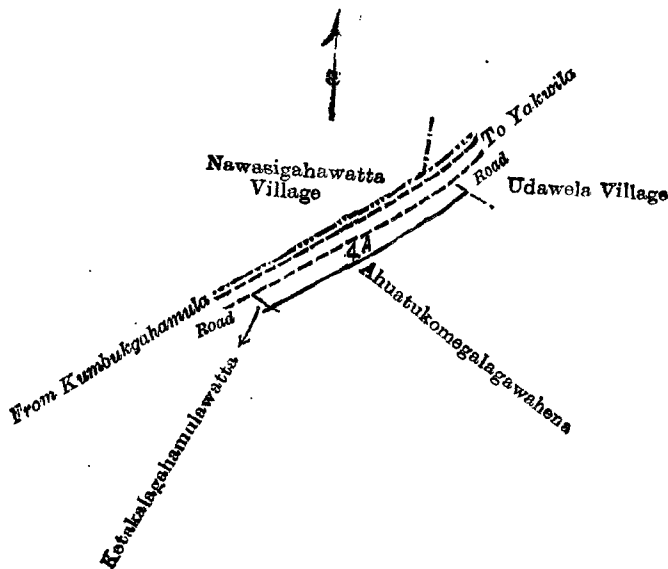
J. B. M. RIDOUT,
for Surveyor-General.

II.

Preliminary plan 295.

Lot.	Name of Land.	Extent. A. R. P.
4a	Ahuatukomegalagawahena (road reservation)	0 0 28

and bounded as follows : on the north by the road from Kumbukgahamula to Yakwila, the village limit of Udawela ; on the east by Ahuatukomegalagawahena claimed by P. Purunsikku Perera and others ; on the south by Ahuatukomegalagawahena claimed by P. Purunsikku Perera and others, Ketakelagahamulawatta claimed by Alahakoon Mudiyansele Davith Appu and others ; on the west by the road from Kumbukgahamula to Yakwila.



Scale of 4 Chains to an Inch.

Situation : Petigodagedara village in Meda Pattu West Korale of Kurunegala District in the North-Western Province.

Preliminary plan 295.

Lot.	Name of Land.	Extent. A. R. P.
4	Ahuatukomegalagawahena (road reservation)	0 0 28

Field sheet : village plan I $\frac{17}{10}$

Surveyor-General's Office,
Colombo, November 11, 1909.

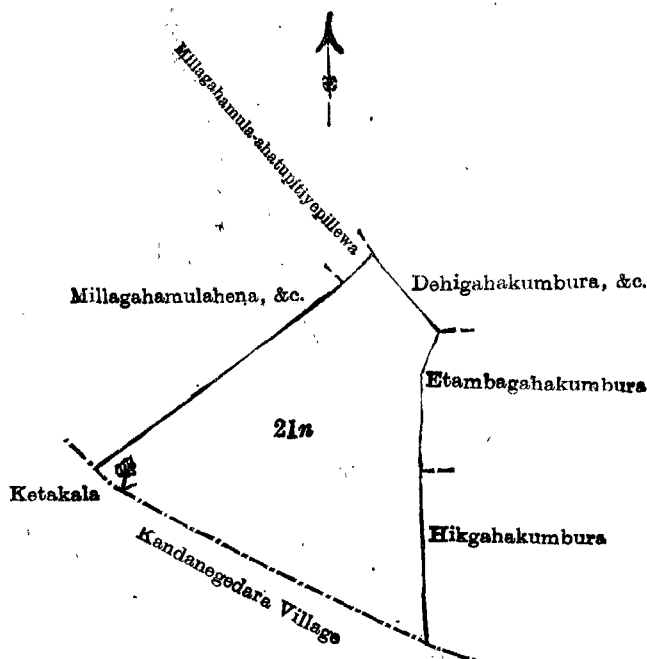
J. B. M. RIDOUT,
for Surveyor-General.

III.

Preliminary plan 295.

Lot.	Name of Land.	Extent. A. R. P.
21a	Kongahahenyayernipittaniya (cemetery)	3 0 3

and bounded as follows : on the north by Millagahamula-shatupitiyepillewa claimed by E. M. Dingiri Menika, Dehigahakumbura, &c., claimed by Herat Mudiyansele Vidane Appu and others ; on the east by Etambagahakumbura claimed by Herat Mudiyansele Appuhamy, Higgahakumbura claimed by Herat Mudiyansele Kapuruhamy and others ; on the south by the village limit of Kandanededara ; on the west by Millagahamulawatta, &c., claimed by W. Eugene Fernando of Wennappuwa.



Scale of 4 Chains to an Inch.

Situation : Petigodagedara village in Meda Pattu West Kerale of Kurunegala District in the North-Western Province.

Preliminary plan 295.

Lot.	Name of Land.	Extent. A. R. P.
21n	Kongahahenyayeminipittaniya (cemetery)	3 0 3

Field sheet : village plan I ¹⁷/₁₉

Surveyor-General's Office,
Colombo, September 27, 1909.

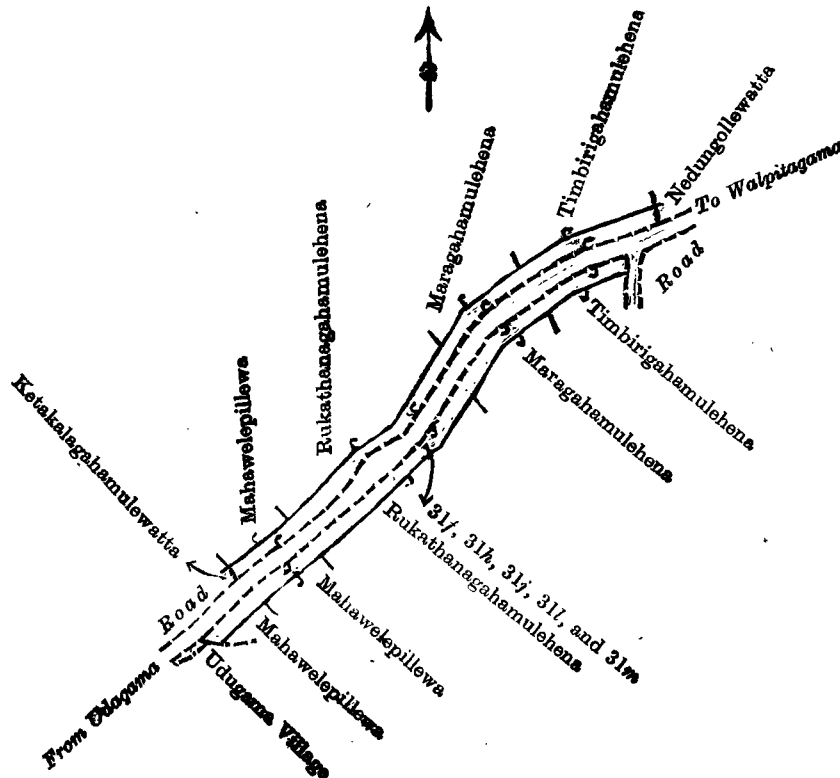
H. O. BARNARD,
for Surveyor-General.

IV.

Preliminary plan 295.

Lot.	Name of Land.	Extent. A. R. P.
31f	Timbirigahamulahena (road reservation)	0 0 26
31h	Maragahamulahena (road reservation)	0 0 24
31j	Rukattanagahamulahena (road reservation)	0 1 7
31l	Mahawelepillewa (road reservation)	0 0 18
31m	Do.	0 0 8
		0 3 3

and bounded as follows : on the north by Timbirigahamulahena claimed by Manam Muhandirange Isabel Perera ; on the east by Nedungollewatta claimed by Herat Mudiyansele Mudalihamy, the road from Walpitagama to Udagama, a road ; on the south by Timbirigahamulahena claimed by Manam Muhandirange Isabel Perera, Maragahamulahena claimed by Penippuli Radage Aga Henaya, Rukattanagahamulahena claimed by Herat Mudiyansele Punchihamy, Mahawelepillewa claimed by Herat Mudiyansele Mudalihamy and others ; the village limit of Udagama ; on the west by the road from Udagama to Walpitagama, Ketakela-gahamulawatta claimed by Herat Mudiyansele Mudalihamy and others, Mahawelepillewa claimed by ditto, Rukattanagahamulahena claimed by Herat Mudiyansele Punchi Hamy, Maragahamulahena claimed by Penippuli Radage Aga Henaya.



Scale of 4 Chains to an Inch.

Situation : Petigodagedara village in Meda Pattu West Korale of Kurunegala District in the North-Western Province.

Preliminary plan 295.

Lot.	Name of Land.		Extent.		
			A.	R.	P.
31f	..	Timbirigahamulahena (road reservation)	..	0	0 26
31h	..	Maragahamulahena (road reservation)	..	0	0 24
31j	..	Rukattanagahamulahena (road reservation)	..	0	1 7
31l	..	Mahawelepillewa (road reservation)	..	0	0 18
31m	..	Do.	0	0 8
				<u>0</u>	<u>3 3</u>

Field sheet : village plan I ¹⁷/₁₉

Surveyor-General's Office,
Colombo, November 11, 1909.

3,680

J. B. M. RIDOUT,
for Surveyor-General.
Kurunegala S. O. 9—1910

Notice under "The Waste Lands Ordinances of 1897, 1899, 1900, and 1903."

TAKE notice that unless within three months from January 21, 1910, the persons, if any, who claim any interest in the lands hereinafter mentioned or in any one or more of such lands make claim in person or in writing to the said lands or any of them or to some interest therein to J. M. Davies, Esq., Special Officer appointed under section 28 of "The Waste Lands Ordinances of 1897, 1899, 1900, and 1903," at his office at Fort, Colombo :

Such Special Officer, in pursuance of the powers vested in him by the said Ordinances, will declare by writing under his hand that the said lands or such of them, as to which no claim has been made, are the property of the Crown.

J. M. DAVIES,
Special Officer.

Description of the Lands referred to.

The following lots situated in the village of Kanugala, in the Katugampola Meda pattu korale of the Katugampola hatpattu of the Kurunegala District, in the North-Western Province, as described in the annexed diagrams:—

I.

Preliminary plan 218.

Lot.	Name of Land.	Extent.		
		A.	R.	P.
5a ..	Road • ..	0	0	2
9g ..	Do. ..	0	0	10
11g ..	Do. ..	0	0	25
12j ..	Do. ..	0	1	19
17n2 ..	Do. ..	0	1	0
17o2 ..	Do. ..	0	1	38
17p2 ..	Do. ..	0	0	27
17q2 ..	Do. ..	0	0	22
		1	2	23

and bounded as follows: on the north by Hungalawalagodawatta claimed by the Crown, Attikkagahamulawatta sold by the Crown, Kongahamulahena claimed by the Crown, Ambagahamulawatta claimed by Weerabahu Mudiyansele Sittappuhamy and others, T. P. 259,765, Biyakumbura claimed by H. M. Kirihamy and others, T. P. 259,719, Ambagahamulawatta claimed by the Crown, Ambagahamulawatta claimed by Weerabahu Mudiyansele Sittappuhamy and others, Ambagahamulawatta claimed by the Crown, Mahawatta claimed by the Crown, Meegahamulawatta claimed by Patiraja Mudiyansele Dingiri Menika, T. P. 259,718, Migahamulawatta sold by the Crown, Paranawatta *alias* Migahamulawatta claimed by Weerabahu Mudiyansele Sittappuhamy and others, Timbiriyaegoda claimed by Weerabahu Mudiyansele Sittappuhamy Gan-Arachchi and others, Paranawatta *alias* Migahamulawatta claimed by ditto, Timbiriyaegoda claimed by ditto, T. Ps. 259,930, 259,776, and 257,872, Timbiriyaegonpillewa sold by the Crown, Bogahamulahena *alias* Kappitigola sold by the Crown, Owitahena *alias* Bogahamulawatta sold by the Crown, Bogahamulahena *alias* Kappitigola sold by the Crown, Nalugahamulawatta sold by the Crown (T. P. 264,529), Katuwawatta claimed by Herat Mudiyansele Kirihamy and others, Migahamulawatta sold by the Crown, Dombagahakumburepillewa sold by the Crown, Wakumburepillewa sold by the Crown, T. P. 259,955; on the east by the village limit of Wattededara; on the south by Nikagollehena sold by the Crown, Dewalawatta sold by the Crown, Bogahamulawatta sold by the Crown, Owitahena *alias* Bogahamulawatta sold by the Crown, Hettiyaowitawatta sold by the Crown, Pansalawatta sold by the Crown (T. P. 264,401), Pansalawatta claimed by Kanugala Pansala (Sumangala Unnanse), Paranawatta *alias* Migahamulawatta claimed by Weerabahu Mudiyansele Sittappuhamy and others; on the west by Paranawatta *alias* Migahamulawatta claimed by Weerabahu Mudiyansele Sittappuhamy and others, Migahamulawatta sold by the Crown, Migahamulawatta claimed by Patiraja Mudiyansele Dingiri Menika, Mahawattekele claimed by the Crown, Ambagahamulawatta claimed by Weerabahu Mudiyansele Sittappuhamy and others, Attikkagahamulawatta sold by the Crown, Hungalawalagodawatta claimed by the Crown, the village limit of Murutenge.

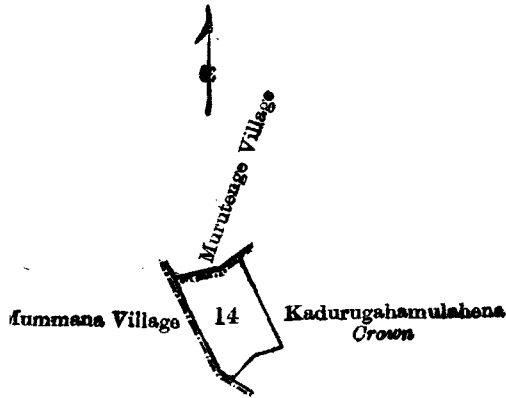
[For Diagram see page 74.]

II.

Preliminary plan 218.

Lot.	Name of Land.	Extent. A. R. P.
14	Galgodamukalana	1 0 13

and bounded as follows : on the north by the village limit of Murutenge ; on the east by Kadurugahamulahena claimed by the Crown ; on the south by Kadurugahamulahena claimed by the Crown, the village limit of Mummana ; on the west by the village limit of Mummana.



Scale of 8 Chains to an Inch.

Situation : Kanugala village in Katugampola Meda pattu korale of Kurunegala District.

Preliminary plan 218.

Lot.	Name of Land.	Extent. A. R. P.
14	Galgodamukalana	1 0 13

Surveyor-General's Office,
Colombo, November 22, 1909.

Field sheet I 18
17—25

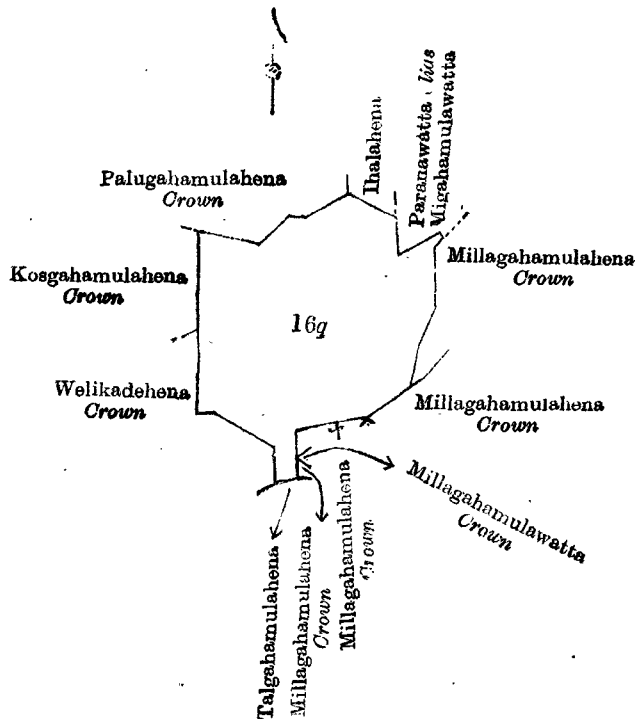
J. B. M. RIDOUT,
for Surveyor-General.

III.

Preliminary plan 218.

Lot.	Name of Land.	Extent. A. R. P.
16g	Galkandehena (chena and rocks)	8 0 17

and bounded as follows : on the north by Palugahamulahena claimed by the Crown, Ihalahena sold by the Crown, Paranawatta alias Migahamulawatta claimed by Weerabahu Mudiyansele Sittappuhamy and others ; on the east by Millagahamulahena claimed by the Crown ; on the south by Millagahamulahena claimed by the Crown, Millagahamulawatta claimed by the Crown, Millagahamulahena claimed by the Crown, Talgahamulahena sold by the Crown ; on the west by Welikadehena claimed by the Crown, Kosgahamulahena claimed by the Crown.



Scale of 8 Chains to an Inch.

Situation : Kanugala village in Katugampola Meda pattu korale of Kurunegala District.

Preliminary plan 218.

Lot.	Name of Land.	Extent.	
		A.	R. P.
16q	Galkandehena (chena and rocks)	8	0 17

Field sheet I ¹⁸
17—25

Surveyor-General's Office,
Colombo, June 12, 1908.

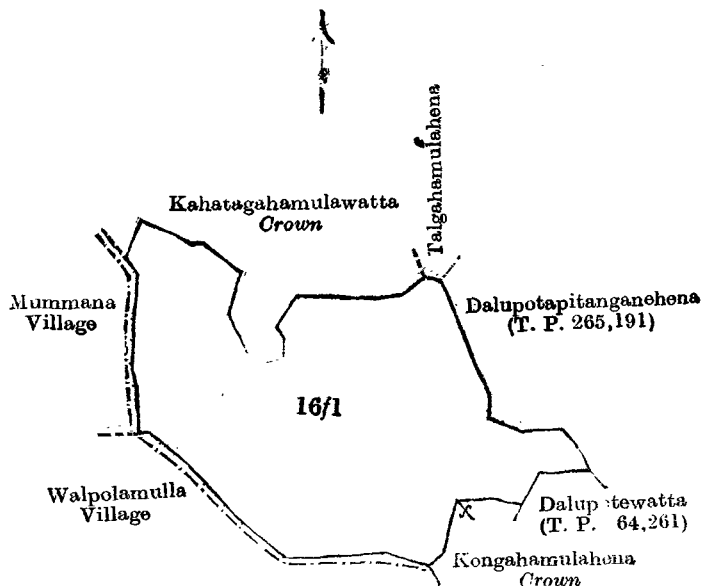
W. C. S. INGLES,
for Acting Surveyor-General,

IV.

Preliminary plan 218.

Lot.	Name of Land.	Extent.	
		A.	R. P.
16/1	Millagahamulahena	14	3 21

and bounded as follows : on the north by Kahatagahamulawatta claimed by the Crown, Talgahamulahena sold by the Crown ; on the east by Dalupotapitanganehena (T. P. 265,191) ; on the south by Dalupotewatta sold by the Crown (T. P. 264,261), Kongahamulahena claimed by the Crown, the village limit of Walpolamulla ; on the west by the village limit of Mummana, Kahatagahamulawatta claimed by the Crown.



Scale of 8 Chains to an Inch.

Situation : Kanugala village in Katugampola Meda pattu korale of Kurunegala District.

Preliminary plan 218.

Lot.	Name of Land.	Extent.	
		A.	R. P.
16/1	Millagahamulahena	14	3 21

Field sheet I ¹⁸
17—25

Surveyor-General's Office,
Colombo, June 12, 1908.

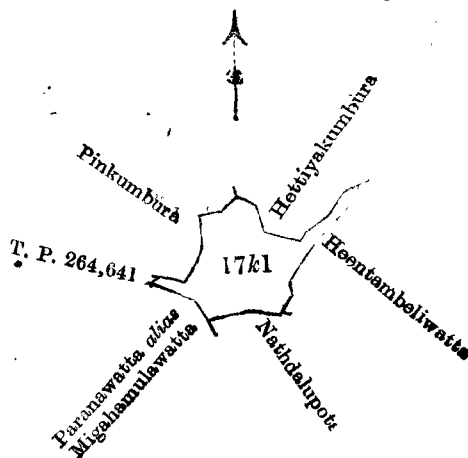
W. C. S. INGLES,
for Acting Surveyor-General.

V.

Preliminary plan 218.

Lot.	Name of Land.	Extent.	
		A.	R. P.
17k1	Nathdalupotawewa	1	3 0

and bounded as follows : on the north by Pinkumbura claimed by Kanugala Pansala, Hettiyakumbura claimed by Angammana Mudiyansele Appuhamy ; on the east by Heentambiliwatta claimed by Angammana Mudiyansele Appuhamy ; on the south by Nathdalupota claimed by Pattini Dewale, Paranawatta *alias* Migahamulawatta claimed by Weerabahu Mudiyansele Sittappuhamy and others ; on the west by T. P. 264,641, Pinkumbura claimed by Kanugala Pansala.



Scale of 8 Chains to an Inch.

Situation : Kanugala village in Katugampola Meda pattu korale of Kurunegala District.
Preliminary plan 218.

Lot.	Name of Land.	Extent. A. R. P.
17k1	Nathdalupotawewa	1 3 0

Surveyor-General's Office,
Colombo, November 22, 1909.
3,681

Field sheet I ¹⁸
17—25.

J. B. M. RIDOUT,
for Surveyor-General.
Kurunegala S. O. 10—1910

Notice under "The Waste Lands Ordinances of 1897, 1899, 1900, and 1903."

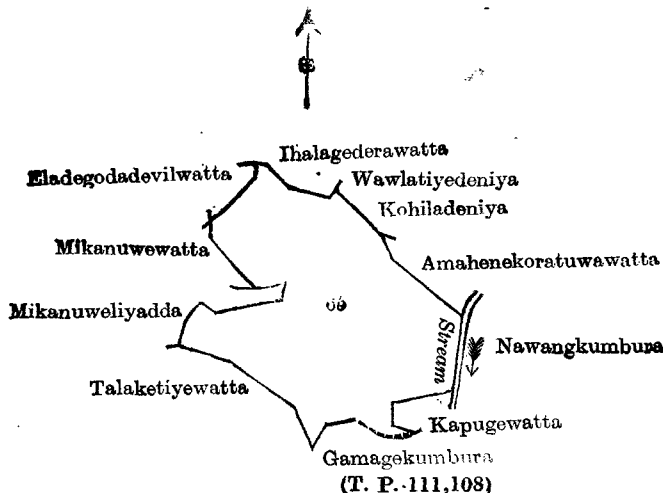
TAKE notice that unless within three months from January 21, 1910, the persons, if any, who claim any interest in the land hereinafter mentioned appear before the Assistant Government Agent of the Matara District, at the Matara Kachcheri, and make claim to the said land or to some interest therein :

Such Assistant Government Agent, in pursuance of the powers in him vested by "The Waste Lands Ordinances of 1897, 1899, 1900, and 1903," will declare by writing under his hand that the said land, to which no claim has been made, is the property of the Crown.

W. L. KINDERSLEY,
Assistant Government Agent.

Description of the Land referred to.

The land commonly called or known as Aegalamagakuttiya, situated in the village of Waralla, in the Morawak korale of the Matara District, Southern Province, containing in extent 7 acres 2 roods and 18 perches, shown as lot 66 in preliminary plan 41 and in the annexed certified tracing therefrom, and bounded as follows : on the north by Ihalagedarawatta claimed by Manamberige Andris Hamy, Wawlatiyadeniya claimed by Manamberige Andris Hamy, Kohiladeniya claimed by Gamachhige Don Bastian, Amuhenakoratuwewatta claimed by Liyanage Babunhamy and others ; on the east by Navangkumbura claimed by Manamberige Dassan and others ; on the south by Kapugewatta claimed by Gamage Heen Appu, Gamagekumbura claimed by C. A. Gunaratne and others, and Talaketiyewatta claimed by Gamage Heen Appu and others ; and on the west by Mikanuweliyadda claimed by Liyanage Jayanhamy and others, Mikanuwewatta claimed by Liyanage Jayanhamy and others, and Eledegodadevilwatta claimed by Manamberige Dasanhamy and others.



Scale of 8 Chains to an Inch.

Situation : Waralla village in Morawak korale of Matara District.

Preliminary plan 41.

Lot.	Name of Land.	Extent. A. R. P.
66 ..	Aegalamagakuttiya ..	7 2 18

Field sheet O ¹⁵
1—9

Surveyor-General's Office,
Colombo, October 23, 1909.
3,682

J. B. M. RIDOUT,
for Surveyor-General.