

# Ceylon Government Gazette

Published by Authority.

No. 6,352 — FRIDAY, JANUARY 28, 1910.

PART I.—General: Minutes, Proclamations, Appointments, and General Government Notifications.  
PART II.—Legal and Judicial.

PART III.—Provincial Administration.  
PART IV.—Land Settlement.  
PART V.—Mercantile, Marine, Municipal, Local, &c.

Separate paging is given to each Part in order that it may be filed separately.

## Part IV.—Land Settlement.

	PAGE	PAGE
Preliminary Notices .. .. .	79	Final Orders .. .. .

### PRELIMINARY NOTICES.

Notice under "The Waste Lands Ordinances of 1897, 1899, 1900, and 1903."

TAKE notice that unless within three months from January 28, 1910, the persons, if any, who claim any interest in the lands hereinafter mentioned or in any one or more of such lands or to some interest therein make claim in person or in writing to the said lands or any of them or to some interest therein to Frederick Lewis, Esq., Special Officer appointed under section 28 of "The Waste Lands Ordinances, 1897, 1899, 1900, and 1903," at his office at Fort, Colombo :

Such Special Officer, in pursuance of the powers vested in him by the said Ordinances, will declare by writing under his hand that the said lands or such of them, as to which no claim has been made, are the property of the Crown.

FREDERICK LEWIS,  
Special Officer.

*Description of the Lands referred to.*

The following lots situated in the village of Kiyanduwa, in the Weligam korale of the Matara District, in the Southern Province, as described in the annexed diagrams :—

Lot.	Name of Land.	Extent.	
		A.	R. P.
1	Mahadoladeniya <i>alias</i> Beliketiyadeniya ..	1	2 25
2	Kiribisakoladeniya .. .. .	1	0 20
3	Ihalaellawaladeniya .. .. .	0	1 21
4	Nagahadalamukalana, Midellaketiyamukalana, Kiribisakalamukalana, Watawalamukalana, Dehigahahenemukalana, Gallendemukalana, Beraliyamukalana	731	2 26
5	Iddalhenedeniya .. .. .	1	1 25
7	Kosdolapuwakaramba .. .. .	0	2 39
8	Udaiddamaldeniya .. .. .	0	2 22
9	Medaiddamaldeniya .. .. .	1	3 38
10	Pahalaiddamaldeniya .. .. .	1	1 15
10a	Pahalaiddamaldeniya, Heendolahena ..	46	1 32
46	Galabodahena .. .. .	11	3 26
		799	1 9

and bounded as follows : on the north by the village limit of Iluppella, the village limit of Akuressa ; on the east by Gatabodahena claimed by the Crown, the Nagahadola, an ela, Kehelgodawatta claimed by Elandaripurage Sami, Annasigalahena sold by the Crown, part of T. P. 171,651, a dola, part of 77,812, Hedimullakumbura claimed by Elandaripurage Sami and others, Ihaladeniyakoratuwa sold by the Crown, Hedimullakumbura claimed by Elandaripurage Sami and others, Ihaladeniyakoratuwa sold by the Crown, Kehelgodakumbura sold by Elandaripurage Sami and others, Hadimulla (T. P. 115,194), Hadiwatta (T. P. 115,194), Hadiwatta sold by the Crown, Udawatta claimed by Malayalam Werahettige Podi Appu, Ganigewatta claimed by Hattotuwegamage Karaneri and others, Medawatta claimed by Uluwattage Dineshamy and others, Heendolahena (T. P. 223,677), Lindagawadeniyahena sold by the Crown, Lindagawadeniyaowita sold by the Crown, Kurullemullekumbura claimed by Singarakkarane Katige Hinnya, Liyanagedeniya claimed by Liyanage Charles and others, Kurullemullekumbura claimed by Singarakkarane Katige Hinnya, Naketigewatta claimed by Singarakkarane Katige Hinnya, Heendolahena claimed by N. Hinnya, Heendolahena (part of T. P. 111,340), Pallegedarawatta claimed by Simanmerupatiranage Puchi Baba and others, Radagewatta claimed by Hewaradage Christian, a dola, a stream, Okanda, Maha-dola, part of T. P. 162,658, Okandehena (encroachment by owner of T. P. 162,658), part of T. P. 162,658, the village limit of Balapata ; on the south the village limit of Gallala (Kos-dola) ; on the west by the village limit of Gallala, Mahadeniya (private), the village limit of Iluppella.

NOTE.—The following lots lying within the above boundaries, which forms a detached part of Akuressa village, are excluded from this notice, and their aggregate acreage of 3 acres and 18 perches is not included in the acreage of 799 acres 1 rood and 9 perches given above:—

Preliminary plan 179.

Lot.	Name of Land.	Extent.		
		A.	R.	P.
139	Midellaketiya	2	2	19
140	Do.	0	1	39
		<b>3</b>	<b>0</b>	<b>18</b>

[For Diagram see page 81.]



1, 2, 3, 4, 5, 7, 8, 9, 10, 10a,  
and 46

- |                                 |  |
|---------------------------------|--|
| 1 Hedimullahenakumbura          | 12 Lindagawadeniyahena                     |
| 2 - Do.                         | 13 Lindagawadeniyaowita                    |
| 3 Ihaladeniyakoratuwa           | 14 Kurullemullekumbura                     |
| 4 Kehelgodakumbura              | 15 Liyanagedeniya                          |
| 5 Hadimulla (T. P. 115,194)     | 16 Kurullemullekumbura                     |
| 6 Hadiwatta (T. P. 115,194)     | 17 Naketigewatta                           |
| 7 Hadiwatta                     | 18 Heendolahena                            |
| 8 Udawalawatta                  | 19 Heendolahena (Part of<br>T. P. 111,340) |
| 9 Ganigewatta                   | 20 Pallegederawatta                        |
| 10 Medawatta                    | 21 Radagewatta                             |
| 11 Heendolahena (T. P. 223,677) |  |

Scale of 16 Chains to an Inch.

Situation : Kiyanduwa village in Weligam korale of Matara District.

Preliminary plan 180.

Lot.	Name of Land.	Extent.		
		A.	R.	P.
1	Mahadoladeniya <i>alias</i> Beliketiyadeniya	1	2	25
2	Kiribisokaladeniya	1	0	20
3	Ihalaellawaladeniya	0	1	21
4	Nagahadolamukalana, Midellaketiyamukalana, Kiribisakalamukalana, Watawalamukalana, Dehigaha-henamukalana, Gallendemukalana, Beraliyamukalana	731	2	26
5	Idalhenedeniya	1	1	25
7	Kosdolapuwakaramba	0	2	39
8	Udaiddamaldeniya	0	2	22
9	Medaiddamaldeniya	1	3	38
10	Pahalaiddamaldeniya	1	1	15
10a	Pahalaiddamaldeniya Heendolahena	46	1	32
46	Galabodahena	11	3	26
		799	1	9

*Lots excluded.*

Situation : Akuressa village in Weligam korale of Matara District.

Preliminary plan 179.

139	Midellaketiya	2	2	19
140	Do.	0	1	39
		3	0	18

Field sheets O<sub>37-45</sub><sup>19</sup>, O<sub>38-46</sub><sup>19</sup>, O<sub>39-47</sub><sup>19</sup>, O<sub>54-62</sub><sup>19</sup>, O<sub>55-63</sub><sup>19</sup>

Surveyor-General's Office,  
Colombo, November 23, 1909.

J. B. M. RIDOUT,  
for Surveyor-General.

II.

Preliminary plan 180.

Lot.	Name of Land.	Extent.		
		A.	R.	P.
6a	Mahadeniya	0	0	18

and bounded as follows : on the north and east by Mahadeniya (private) ; on the south by the village limit of Gallala ; on the west by Mahadeniya (private).



Scale of 8 Chains to an Inch.

Situation : Kiyanduwa village in Weligam korale of Matara District.

Preliminary plan 180.

Lot.	Name of Land.	Extent.		
		A.	R.	P.
6a	Mahadeniya	0	0	18

Field sheet O<sub>54-62</sub><sup>19</sup>

Surveyor-General's Office,  
Colombo, November 23, 1909.

J. B. M. RIDOUT,  
for Surveyor-General.

## III.

## Preliminary plan 180.

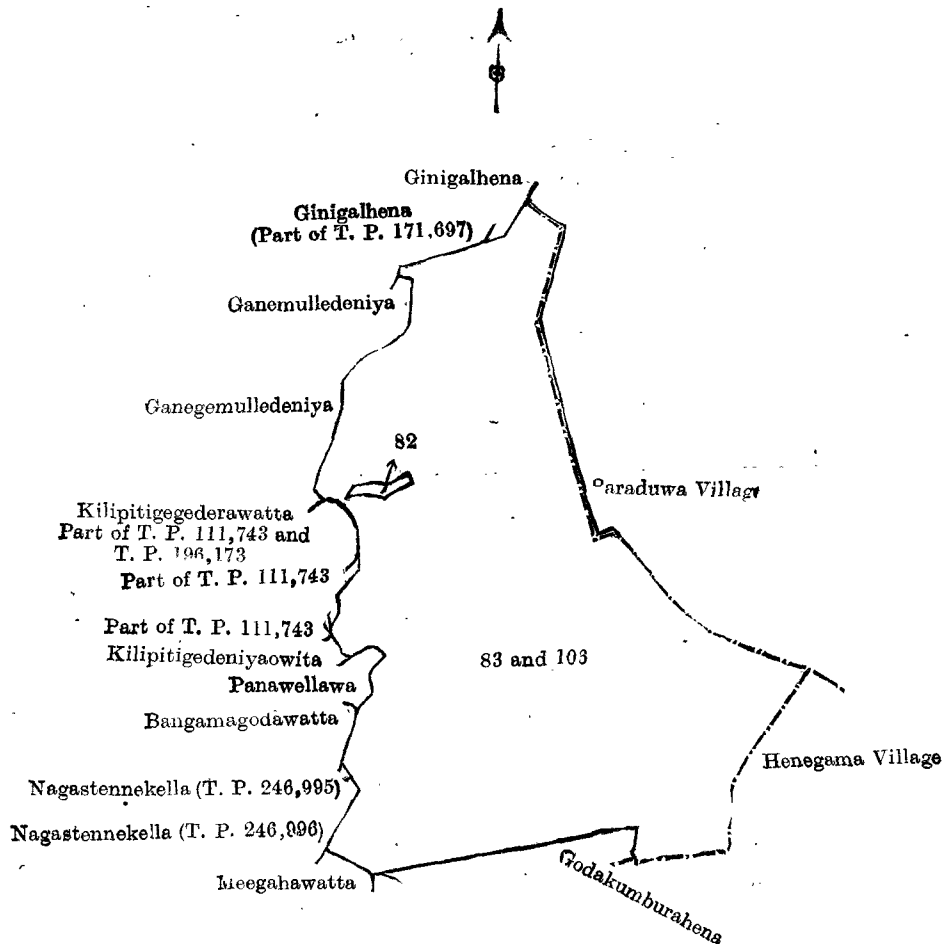
Lot.	Name of Land.	Extent.		
		A.	R.	P.
83	Nagastenna	3	1	6
106	Nagastennekella	23	1	20
		<u>31</u>	<u>2</u>	<u>26</u>

and bounded as follows : on the north by Ginigalhena (part of T. P. 171,697), Ginigalhena sold by the Crown, the village limit of Paraduwa ; on the east by the village limit of Paraduwa, the village limit of Henegama ; on the south by the village limit of Henegama, Godakumburahena sold by the Crown, Meegahawatta claimed by M. K. Don Bastian and others ; on the west by Nagastennekella (T. P. 246,996), Nagastennekella (T. P. 246,995), Bangamagodawatta claimed by W. Jayanhamy, Panuwella (private), Kilipitigedeniyaowita sold by the Crown (part of T. P. 111,743), part of T. P. 111,743, Kilipitigegedarawatta (part of T. P. 111,743 and 196,173), Ganegemulledeniya claimed by Elandaripurage Sami and others, Ganemulledeniya claimed by Don Johanus Rupasinghe Yapa.

NOTE.—The following lot lying within the above boundaries is excluded from this part of the notice, and its acreage of 13 perches is not included in the acreage of 31 acres 2 roods and 26 perches given above:—

## Preliminary plan 180.

Lot.	Name of Land.	Extent.		
		A.	R.	P.
82	Nagashenedeniya	0	0	13



Scale of 8 Chains to an Inch.

Situation : Kiyanduwa village in Weligam korale of Matara District.

## Preliminary plan 180.

Lot.	Name of Land.	Extent.		
		A.	R.	P.
83	Nagastenna	3	1	6
106	Nagastennekella	28	1	20
		<u>31</u>	<u>2</u>	<u>26</u>

Lot excluded.

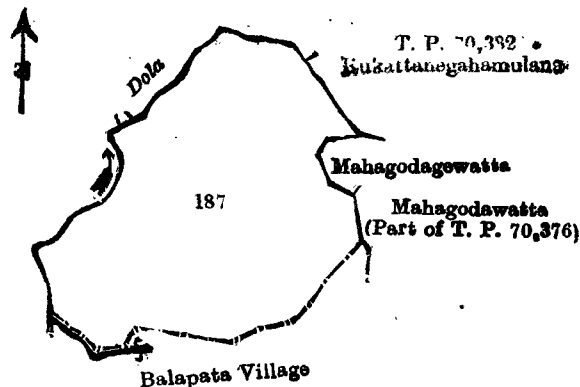
Lot.	Name of Land.	Extent.	
		A.	R. P.
82	Nagashenedeniya	0	0 13
Field sheets O 38—46, O 39—47, O 54—62, O 55—63			
Surveyor-General's Office, Colombo, November 23, 1909.		J. B. M. RIDOUT, for Surveyor-General.	

## IV.

Preliminary plan 180.

Lot.	Name of Land.	Extent.	
		A.	R. P.
187	Kirimatideniyahena <i>alias</i> Panikkiyamullehena	11	1 38

and bounded as follows : on the north by a dola ; on the east by Rukattanegahamulana claimed by Henagama Vitanage Appu and others (T. P. 70,382), Mahagodagewatta by Patiranage Subahamy, Vel-Vidane, Mahagodawatta (part of T. P. 70,376), the village limit of Balapata ; on the south by the village limit of Balapata ; on the west by a dola.



Scale of 8 Chains to an Inch.

Situation : Kiyanduwa village in Weligam korale of Matara District.

Preliminary plan 180.

Lot.	Name of Land.	Extent.	
		A.	R. P.
187	Kirimatideniyahena <i>alias</i> Panikkiyamullehena	11	1 38
Surveyor-General's Office, Colombo, November 23, 1909.		J. B. M. RIDOUT, for Surveyor-General.	
3,683		Matara S. O. 3—1910	

## Notice under "The Waste Lands Ordinances of 1897, 1899, 1900, and 1903."

TAKE notice that unless within three months from January 28, 1910, the persons, if any, who claim any interest in the lands hereinafter mentioned or in any one or more of such lands make claim in person or in writing to the said lands or any of them or to some interest therein to H. C. Toller, Esq., Special Officer appointed under section 28 of "The Waste Lands Ordinances, 1897, 1899, 1900, and 1903," at his office at Fort, Colombo,

Such Special Officer, in pursuance of the powers vested in him by the said Ordinances, will declare by writing under his hand that the said lands or such of them, as to which no claim has been made, are the property of the Crown.

H. C. TOLLER,  
Special Officer.

## Description of the Lands referred to.

The following lots situated in the village of Gallala, in the Weligam korale of the Matara District, in the Southern Province, as described in the annexed diagram :—

Preliminary plan 555.

Lot.	Name of Land.	Extent.	
		A.	R. P.
1	Millahenekele, Miriswelahena, Mukalanhena, Ihaldeniyehehena, Gorakagahahenemukalana, Kotagoda <i>alias</i> Beraliyamukalana, Horaketiyehehena, Pannamagahena, Godaihalahena, Gulanehena, Nawalahena, Ambedolamukalana, Gallahakandemukalana, Kekirihengodakella, Potuwilahanewattalangahena, Indigashena, Mahagalahena, Puwakdolehena, Koratuwahenekele, Aliminiteluhena	2,319	2 11
3	Nandaketiyeveniya	4	1 3
4	Nandaketiyeveniya	3	1 4
4a	Do.	0	1 16
5	Nawadaketiyeveniya	0	0 33
6	Kirawetagawadeniya	0	1 16
11	Dolagawawattahena	0	1 36
12	Dikhenedeniya	1	3 34

Lot.	Name of Land.	Extent.		
		A.	R.	P.
12a	Dikhenedeniya	0	1	25
13	Do.	0	1	18
14	Pansaladeniya	3	1	26
15	Pansalahena	1	1	10
33	Eppaladeniyeokanda (stream reservation)	1	2	22
60	Kirillagahahena, Tundolapahalakele, Punchihene- mukalana, Midellaketiyeheha	50	1	35
61	Miniwandeniya	0	0	26
65	Midellaketiyaheedeniya	0	0	13
80	Pansalakuttiyebedda	1	2	20
91	Punchihenekumbureatmaga	0	0	35
109	Pannamagadeniya	0	2	16
110	Pannamagaminiwandeniya	0	1	17
111	Hathhauldeniya	1	0	29
113	Innalahenedeniya	0	0	14
118	Diwelhenedeniyekalawita	0	0	7
119	Do.	0	0	13
164	Mukalanhenedeniya	1	0	36
165	Indigashenedeniya	0	0	37
166	Do.	0	0	16
167	Do.	0	0	24
171	Kandeokanda	0	0	31
172	Koratuwehenehirawelagawadeniya	0	1	23
173	Kudaluwiledeniya	0	2	4
174	Koratuwehenedeniya	2	0	38
179	Alimini teluhenekalawita	0	0	7
180	Weedahenedeniya	0	0	9
181	Weedahenelawala	2	3	17
182	Weedahenedeniya	0	2	34
183	Kosdolapuwakaramba	0	0	34
—	Streams and roads	28	3	7
		2,430	0	36

and bounded as follows: on the north by the boundary of the Galle District, the village limit of Iluppella, the village limit of Kiyanduwa; on the east by the village limit of Balapata, the village limit of Henegama; on the south by the village limit of Nimaluwa, the village limit of Poramba Kananke; on the west by the boundary of the Galle District.

The following lots lying within the above boundaries are excluded from this notice, and their aggregate acreage of 171 acres and 3 roods is not included in the acreage of 2,430 acres and 36 perches given above:—

## Preliminary plan 555.

Lot.	Name of Land.	Extent.			
		A.	R.	P.	
2	Nandaketiyeedeniya (T. P. 208,115)	2	2	29	
A	7	Wilekoratuwa	0	0	21
	8	Wileliyadda, Potdeniyekumbura	1	3	4
	9	Gallelakalawita	0	0	6
	10	Dolagawawatta	0	3	15
	16	Potuwilahenekalawita (part of T. P. 91,275)	0	0	22
	17	Potuwilaheneudumulla (part of T. P. 91,275)	0	0	38
	18	Potuwilahenewatta	1	3	39
	19	Do.	0	0	10
	20	Do.	0	0	3
	21	Potuwilaheneowita	0	1	8
22	Potuwilaheneowita (T. P. 80,349)	0	0	20	
23	Paluwatta	0	3	3	
24	Do.	0	2	36	
25	Do.	0	0	31	
26	Beliatteliyaddekawita	0	0	3	
27	Rukattanagahaliyadda, Beliattagawaliyadda, Kodagodageliyadda, Kajugahaliyadda, Wattagawaliyadda, Paragahaliyadda, Galagawaliyadda, Potuwilaheneudakella	5	1	15	
B	28	Gamachhigediwela (P. P. 4,427/D 484)	2	3	3
	29	Talgahakandewatta, Beruwalagewatta, Godellewatta	3	3	21
	30	Gallaladolahena	0	0	6
	31	Gallaladolahena (part of T. P. 167,762)	2	2	12
	32	Horakandehena alias Gallaladolahena (part of T. P. 167,762)	5	0	8
	38	Dolahenekele	0	0	36
	39	Gallaladolahena, Horakandehena, Horakandeowita (T. P. 145,758 and part of 145,757)	4	0	39
	40	Horakandehena (part of T. P. 145,757)	0	0	31
	41	Gallaladolahena	0	0	9

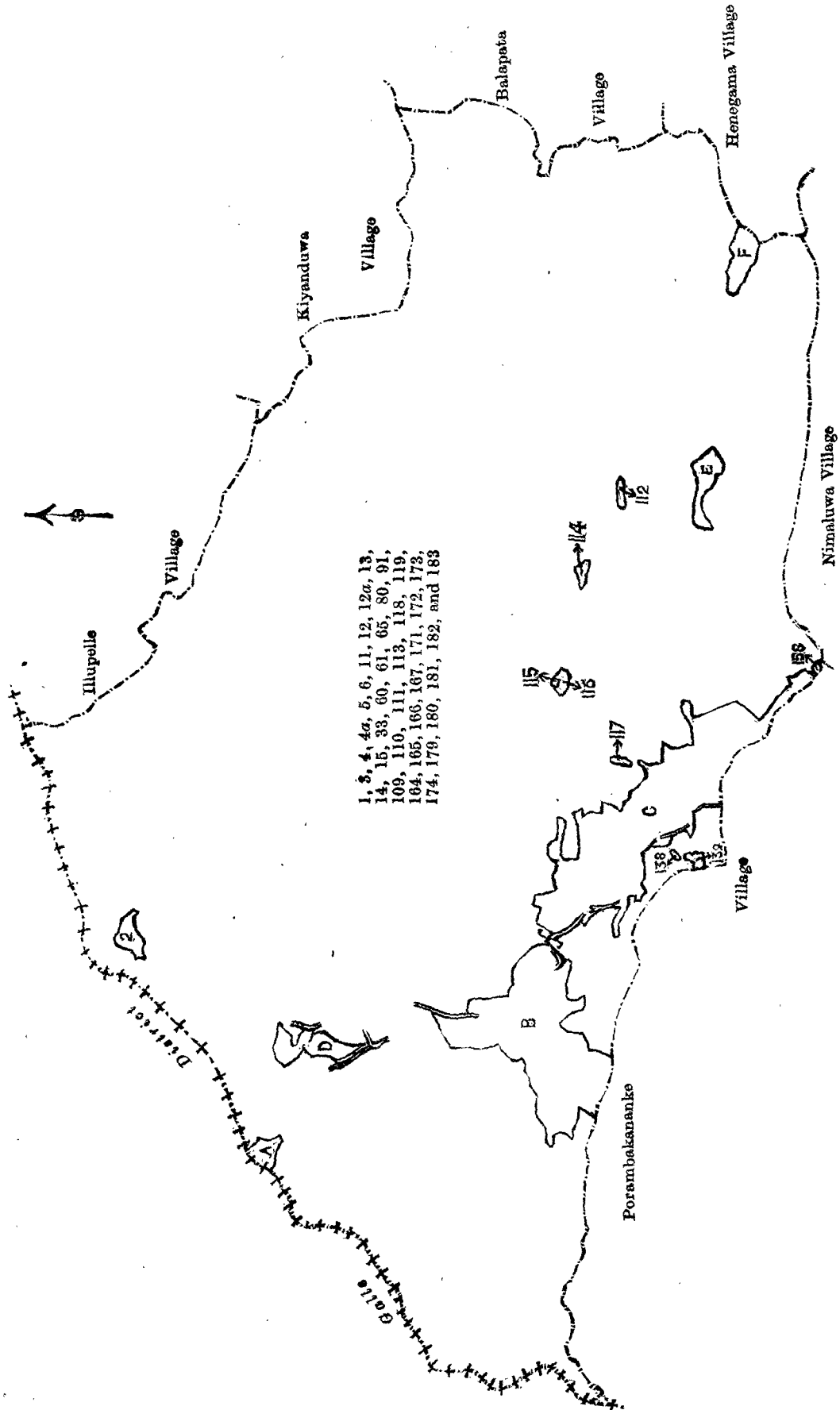
Lot.	Name of Land.	Extent.	
		A.	R. P.
42	Gallaladolahena .. .. .	0	0 4
43	Dolapatiya .. .. .	0	0 6
44	Migahadeniyeowita .. .. .	0	1 38
45	Hikgodagewatta .. .. .	1	0 21
46	Migahadeniya .. .. .	0	3 4
47	Doleliyaddepatiya .. .. .	0	2 28
48	Munamalgahaliyaddekumbura, Doleliyadda, Gorakagahaliyadda, Godapilla, Udumulepahalakella, Udumuleudukella .. .. .	5	0 35
49	Godellewatta .. .. .	0	0 21
50	Udumulekele (T. P. 262,443) .. .. .	0	3 7
51	Beruwalagewatta .. .. .	0	1 13
52	Do. .. .. .	0	1 13
53	Do. .. .. .	0	0 23
54	Beruwalagewattehena (part of P. P. 1,862/4,379) .. .. .	0	1 38
55	Udumulledeniya (part of T. P. 167,761) .. .. .	0	0 14
56	Doralewatta (part of T. P. 167, 761) .. .. .	10	2 10
56a	Do. .. .. .	0	0 10
57	Doralehenedeniya (parts of T. Ps. 145,756 and 167,761) .. .. .	0	0 25
58	Udumulledeniya .. .. .	0	0 25
59	Doralewatta .. .. .	0	0 13
62	Diwelwatta (T. P. 262,310) .. .. .	0	1 27
63	Do. .. .. .	0	0 16
64	Katuimbulgahaliyadda, Gamagedeniya .. .. .	1	0 24
66	Hinnarangahaliyadda .. .. .	0	1 28
67	Ambalamagawawatta, Diwelwatta, Gamagewatta .. .. .	4	2 0
67a	Pitawagura .. .. .	0	0 8
68	Wadiyahena (part of T. P. 167,763) .. .. .	1	0 12
69	Horakeiyehena (part of T. P. 167,763) .. .. .	0	2 6
70	Wadiyahena (parts of T. Ps. 167,763 and 80,581) .. .. .	2	1 34
71	Galpottetolakumbura (parts of T. Ps. 167,763 and 80,581) .. .. .	0	1 6
72	Dola (parts of T. Ps. 167,763 and 80,581) .. .. .	0	0 8
73	Wadiyehena .. .. .	0	0 30
74	Kaluwagahalangaowita, Hikgodagewatta .. .. .	0	1 30
75	Pansalakutiya .. .. .	0	0 27
76	Pansalakutiya (parts of T. Ps. 167,764 and 80,580) .. .. .	0	3 10
77	Edandagawakumbura (parts of T. Ps. 167,764 and 80,580) .. .. .	0	0 39
78	Pansalakuttiyehena (part of T. P. 167,764) .. .. .	0	2 26
79	Pansalakuttiyehena (parts of T. Ps. 167,765 and 167,766) .. .. .	0	3 1
81	Mahadeniyeowita .. .. .	0	0 30
82	Do. .. .. .	0	0 20
83	Millagahawatta .. .. .	0	1 25
84	Millagahawatta (T. P. 91,279) .. .. .	0	3 30
84a	Egodahawattekella .. .. .	0	0 14
85	Hikgodagewatta-addarapitawagura, Kapatnode, Pitawagura, Kotaralagehiyadda, Mahadeniya, Mahadeniyeudumulla, Pussagawapitawagura, Punchideniya, Murutagahaliyadda .. .. .	7	1 29
86	Mahadeniyewatta .. .. .	0	0 8
87	Hikgodagewatteowita .. .. .	0	0 23
88	Hikgodagewatta .. .. .	1	0 33
89	Mahahenedeniya (T. P. 91,280) .. .. .	0	0 25
90	Punchihenekumbura, Ingurupatwaladeniyekumbura .. .. .	3	0 20
92	Punchihenekalawita .. .. .	0	0 3
92a	Ingurupathwaladeniyekalawita .. .. .	0	0 5
93	Bandarahena, Kanattawatta (T. Ps. 203,712, 91,276, &c.) .. .. .	8	2 25
94	Hompolapittaniya (part of T. P. 80,367) .. .. .	0	1 13
95	Do. (do.) .. .. .	0	0 12
95a	Udawatta .. .. .	2	0 1
96	Murutagahawatta .. .. .	0	3 9
97	Ihaladeniya, Okandawattalangakumbura, Ihaladeniyewatta-addarakumbura, Ihaladeniya, Pahaladeniya, Keenagahaliyadda, Karayaldeniyeudakella, Karayaldeniymedakella, Palgodella, Kebellagahaudumulla, Kalawita-addaraliyadda, Madawalaliyadda, Indigahaliyadda .. .. .	6	0 2
98	Ihaladeniyaheneowita .. .. .	0	0 11
99	Kebellagahaudumullekoratuwa (part of T. P. 230,521) .. .. .	0	3 7
100	Do. (do.) .. .. .	0	0 33
101	Kebellagahakoratuwa .. .. .	0	0 15
102	Jambugahaokandewatta .. .. .	0	1 30
103	Do. .. .. .	2	0 3
104	Godawatteowita .. .. .	0	0 17
105	Wadiyakele (T. P. 262,348) .. .. .	0	0 9
106	Navatakumburekoratuwa (part of T. P. 80,585) .. .. .	0	3 15
107	Do. (do.) .. .. .	0	0 25



Lot.	Name of Land.	Extent.		
		A.	R.	P.
108	Navatakumburekoratuwa	0	0	4
120	Midellagahaokandewatta, Ihaladeniyeokandewatta	3	1	10
121	Midellagahawatta <i>alias</i> Medagoda	0	1	13
122	Midellagahaokandewatta	0	0	24
123	Ihaladeniyeokandewatta	0	1	4
124	Ketadolakumbura (T. P. 262,347)	0	0	21
125	Weleokandekumbura	0	1	37
126	Weleokandekumburewatta	0	2	34
127	Medagoda, Tuttiriokanda	9	3	24
128	Mulana-addarapitawagura	0	0	20
128a	Mulanapitawagura	0	0	25
129	Mulana (part of T. P. 80,361)	1	0	37
130	Punchihenekumbura	0	0	2
131	Punchiheneowita	0	0	10
132	Do.	0	0	28
133	Wala	0	0	8
134	Punchiheneleliyadda (part of T. P. 80,364)	0	2	8
135	Punchihenedeniyeowita (do.)	0	0	6
136	Lekangeowita	0	0	25
137	Lekangeode	0	0	32
140	Kiriode	0	1	0
141	Do.	0	0	5
142	Tuttiriokandekumbura	5	1	15
143	Miriswelahenekumbura <i>alias</i> Tuttiriokandekumbura	0	0	37
144	Hatarenpanguwekella, Tuttiriokanda, Tuttiriokandewatta	1	0	9
144½	Tuttiriokandewatta	0	2	18
145	Miriswelahenewatta (part of T. P. 205,964)	0	0	17
146	Do. (do.)	0	0	11
147	Do. (do.)	0	3	9
148	Miriswelahenekumbura (part of T. Ps. 205,963, &c.)	1	2	11
149	Do. (parts of T. Ps. 205,963 and 82,804)	0	0	6
150	Do. (part of T. P. 82,804)	0	0	33
151	Do. (parts of T. Ps. 82,804 and 167,781)	0	9	16
152	Millahena (part of T. P. 167,781)	7	2	20
153	Millaheneowita (part of T. P. 80,360)	0	0	7
154	Millahenekumbura, Millahenemedakella, Millahenegalagawadeniya, Millahenepahalakella (parts of T. Ps. 80,360, 80,359, 80,358, and 167,781)	3	3	0
155	Millahenemedakuttiya (parts of T. Ps. 205,962 and 80,359)	0	2	27
156	Millahenekumbura (part of T. P. 80,357)	0	1	3
157	Millahenekumbura (parts of T. Ps. 80,357 and 205,962)	0	0	9
159	Millahena	0	2	0
160	Do.	0	0	36
161	Miriswelahenedeniya	0	0	37
162	Ihaladeniyeokandewatta	0	0	8
163	Miriswelahenedeniya	0	2	0
1a	Eppaladeniyewatta	0	1	27
1b	Eppaladeniyekumbura	0	0	2
33½	Eppaladeniyewatta	0	0	38
D 34	Eppaladeniyeokanda (part of T. P. 163,948)	3	1	16
35	Do. (do.)	0	0	16
36	Do. (T. P. 262,312)	0	0	26
37	Eppaladeniya	3	0	22
E 168	Indigashenedeniya	0	0	29
169	Indigasheneowita	1	0	6
170	Indigashenedeniya (T. P. 158,177)	3	2	19
170a	Do.	0	0	32
F 175	Aliminiteluhena	0	2	37
176	Aliminiteluhena (part of T. P. 163,242)	0	2	8
177	Aliminitelukumbara (part of T. P. 163,242)	4	0	2
178	Aliminitelukumbara	0	0	19
112	Innalshenedeniya (T. P. 191,186)	0	3	17
114	Kandedeniya	0	3	23
115	Gorakagahadeniyeowita	0	0	16
116	Gorakagahahenedeniya	1	1	12
117	Diwelhenedeniyeokumbura	0	1	8
138	Kirillagahalayaddedeniya (T. P. 263,918)	0	0	18
139	Kahagaladeniyekumbura (T. Ps. 160,817 and 205,960)	0	3	17
158	Millaheneihalaliyadda (T. P. 80,356)	0	0	13

171 3 0

D



Scale of 32 Chains to an Inch.

## Situation: Gallala village in Weligam korale of Matara District.

Preliminary plan 555.

Lot.	Name of Land.	Extent.	
		A.	R. P.
1	Millahenekele, Miriswelahena, Mukalanhena, Ihala-deniyeheha, Gorakagahenenemukalana, Kotagoda <i>alias</i> Beraliyamukalana, Horaketiyehena, Pannamagahena, Godaihalahena, Gulaneheha, Nawalahena, Ambedolamukalana, Gallahakandemukalana, Kekirihengodakella, Potuwilahenewattalangahena, Indigashena, Mahagalahena, Puwakdolehena, Koratuwahenekele, Aliminiteluhena	2,319	2 11
3	Nandaketiyedeniya	4	1 3
4	Nandaketiyepunchideniya	3	1 4
4a	Do.	0	1 16
5	Nawadaketiyedeniya	0	0 33
6	Kirawetagawadeniya	0	1 16
11	Dolagawawattehena	0	1 36
12	Dikhenedeniya	1	3 34
12a	Do.	0	1 25
13	Do.	0	1 18
14	Pansaladeniya	3	1 26
15	Pansalahena	1	1 10
33	Eppaladeniyekanda (stream reservation)	1	2 22
60	Kirillagahahena, Tundolapahalakele, Punchihenukalana, Midellaketiyehena	50	1 35
61	Miniwandeniya	0	0 26
65	Midellaketiyahenedeniya	0	0 13
80	Pansalakuttiyebedda	1	2 20
91	Punchihenekumbureatmaga	0	0 35
109	Pannamagadeniya	0	2 16
110	Pannamagaminiwandeniya	0	1 17
111	Hathhauldeniya	1	0 29
113	Innalahenedeniya	0	0 14
118	Diwelhenedeniyekalawita	0	0 7
119	Do.	0	0 13
164	Mukalanhenedeniya	1	0 36
165	Indigashenedeniya	0	0 37
166	Do.	0	0 16
167	Do.	0	0 24
171	Kandeokanda	0	0 31
172	Koratuwehenehirawetagawadeniya	0	1 23
173	Kudaluwiledeniya	0	2 4
174	Koratuwehenedeniya	2	0 38
179	Aliminiteluhenekalawita	0	0 7
180	Weedahenedeniya	0	0 9
181	Weedahenelawala	2	3 17
182	Weedahenedeniya	0	2 34
183	Kosdolapuwakaramba	0	0 34
—	Streams and roads	28	3 7
		2,430	0 36

## Lots excluded.

A	2	Nandaketiyedeniya (T. P. 208,115)	2	2 29
	7	Wilekoratuwa	0	0 21
	8	Wileliyadda, Potdeniyekumbura	1	3 4
	9	Gallelakalawita	0	0 6
	10	Dolagawawatta	0	3 15
	16	Potuwilahenekalawita (part of T. P. 91,275)	0	0 22
	17	Potuwilaheneudumulla (part of T. P. 91,275)	0	0 38
	18	Potuwilahenewatta	1	3 39
	19	Do.	0	0 10
	20	Do.	0	0 3
B	21	Potuwilaheneowita	0	1 8
	22	Potuwilaheneowita (T. P. 80,349)	0	0 20
	23	Paluwatta	0	3 3
	24	Do.	0	2 36
	25	Do.	0	0 31
	26	Beliatteliyaddekawita	0	0 3
	27	Rukattanagahaliyadda, Beliattagawaliyadda, Kodagodegaliyadda, Kajugahaliyadda, Wattagawaliyadda, Paragahaliyadda, Galagawaliyadda, Potuwilaheneudakella	5	1 15
	28	Gamachhigediwela (P. P. 4,427/D 484)	2	3 3
	29	Talgahakandewatta, Beruwalagewatta, Godellewatta	3	3 21
	30	Gallaladolahena	0	0 6
	31	Gallaladolahena (part of T. P. 167,762)	2	2 12

Lot.	Name of Land.	Extent.		
		A.	R.	P.
32	Horakandehena <i>alias</i> Gallaladolahena (part of T. P. 167,762)	5	0	8
38	Dolahenেকে	0	0	36
39	Gallaladolahena, Horakandehena, Horakandeowita (T. P. 145,758 and part of 145,757)	4	0	39
40	Horakandehena (part of T. P. 145,757)	0	0	31
41	Gallaladolahena	0	0	9
42	Do.	0	0	4
43	Dolapatiya	0	0	6
44	Migahadeniyeowita	0	1	38
45	Hikgodagewatta	1	0	21
46	Migahadeniya	0	3	4
47	Doleliyaddepatiya	0	2	28
48	Munamalgahaliyaddekumbura, Doleliyadda, Gorakagahaliyadda, Godapilla, Udumulepahalakella, Udumuledukella	5	0	35
49	Godellowatta	0	0	21
50	Udumulekele (T. P. 262,443)	0	3	7
51	Beruwalagewatta	0	1	13
52	Do.	0	1	13
B 53	Do.	0	0	23
54	Beruwalagewattehena (part of P. P. 1,862/4,379)	0	1	38
55	Udumulledeniya (part of T. P. 167,761)	0	0	14
56	Doralewatta (part of T. P. 167,761)	10	2	10
56a	Do.	0	0	10
57	Doralehenedeniya (parts of T. Ps. 145,756 and 167,761)	0	0	25
58	Udumulledeniya	0	0	25
59	Doralewatta	0	0	13
62	Diwelwatta (T. P. 262,310)	0	1	27
63	Do.	0	0	16
64	Katuimbulgahaliyadda, Gamagedeniya	1	0	24
66	Hinnarangahaliyadda	0	1	28
67	Ambalamagawawatta, Diwelwatta, Gamagewatta	4	2	0
67a	Pitawagura	0	0	8
68	Wadiyahena (part of T. P. 167,763)	1	0	12
69	Horaketiyehehena (part of T. P. 167,763)	0	2	6
70	Wadiyahena (parts of T. Ps. 167,763 and 80,581)	2	1	34
71	Galpottetolakumbura (parts of T. Ps. 167,763 and 80,581)	0	1	6
72	Dola (parts of T. Ps. 167,763 and 80,581)	0	0	8
73	Wadiyehena	0	0	30
74	Kaluwagahalangaowita, Hikgodagewatta	0	1	30
75	Pansalakutiya	0	0	27
76	Pansalakutiya (parts of T. Ps. 167,764 and 80,580)	0	3	10
77	Edandagawakumbura (parts of T. Ps. 167,764 and 80,580)	0	0	39
78	Pansalakuttiyehena (part of T. P. 167,764)	0	2	26
79	Pansalakuttiyehena (parts of T. Ps. 167,765 and 167,766)	0	3	1
81	Mahadeniyeowita	0	0	30
82	Do.	0	0	20
83	Millagahawatta	0	1	25
84	Millagahawatta (T. P. 91,279)	0	3	30
84a	Egodahawattekella	0	0	14
85	Hikgodagewatta-addarapitawagura, Kapatanode, Pitawagura, Kotaralageliyadda, Mahadeniya, Mahadeniyeudumulla, Pussagawapitawagura, Punchideniya, Murutagahaliyadda	7	1	29
86	Mahadeniyewatta	0	0	8
C 87	Hikgodagewatteowita	0	0	23
88	Hikgodagewatta	1	0	33
89	Mahahenedeniya (T. P. 91,280)	0	0	25
90	Punchihenekumbura, Ingurupathwaladeniyekumbura	3	0	20
92	Punchihenekalawita	0	0	3
92a	Ingurupathwaladeniyekalawita	0	0	5
93	Bandarahena, Kanattawatta (T. Ps. 203,712, 91,276, &c.)	8	2	25
94	Hompalapittaniya (part of T. P. 80,367)	0	1	13
95	Do. (do.)	0	0	12
95a	Udawatta	2	0	1
96	Murutagahawatta	0	3	9
97	Ihaladeniya, Okandawattalangakumbura, Ihaladeniyewatta-addarakumbura, Ihaladeniya, Pahaladeniya, Keenagahaliyadda, Karayaldeniyeudakella, Karayaldeniyeudakella, Palgodella, Kebellagahaudumulla, Kalanwita-addaraliyadda, Madawalaliyadda, Indigahaliyadda	6	0	2
98	Ihaladeniyaheneowita	0	0	11
99	Kebellagahaudumullekoratuwa (part of T. P. 230,521)	0	3	7

Lot.	Name of Land.	Extent.		
		A.	R.	P.
100	Kebellagahaudumullekoratuwa (part of T. P. 230,521)	0	0	33
101	Kebellagahakoratuwa	0	0	15
102	Jambugahaokandewatta	0	1	30
103	Do.	2	0	3
104	Godawatteowita	0	0	17
105	Wadiyakele (T. P. 262,348)	0	0	9
106	Navatakumburekoratuwa (part of T. P. 80,585)	0	3	15
107	Do. ( do. )	0	0	25
108	Do.	0	0	4
120	Midellagahaokandewatta, Ihaladeniyeokandewatta	3	1	10
121	Midellagahawatta <i>alias</i> Medagoda	0	1	13
122	Midellagahaokandewatta	0	0	24
123	Ihaladeniyeokandewatta	0	1	4
124	Ketadolakumbura (T. P. 262,347)	0	0	21
125	Weleokandekumbura	0	1	37
126	Weleokandekumburewatta	0	2	34
127	Medagoda, Tuttiriokanda	9	3	24
128	Mulana-addarapitawagura	0	0	20
128 <sup>a</sup>	Mulanapitawagura	0	0	25
129	Mulana (part of T. P. 80,361)	1	0	37
130	Punchihenekumbura	0	0	2
131	Punchiheneowita	0	0	10
132	Do.	0	0	28
133	Wala	0	0	8
134	Punchiheneweleliyadda (part of T. P. 80,364)	0	2	8
135	Punchihenedeniyeowita ( do. )	0	0	6
136	Lekangeowita	0	0	25
137	Lekangeode	0	0	32
140	Kiriode	0	1	0
C 141	Do.	0	0	5
142	Tuttiriokandekumbura	5	1	15
143	Miriswelahenekumbura <i>alias</i> Tuttiriokandekumbura	0	0	37
144	Hatarenpanguwekella, Tuttiriokanda, Tuttiriokandewatta	1	0	9
144 $\frac{1}{2}$	Tuttiriokandewatta	0	2	18
145	Miriswelahenewatta (part of T. P. 205,964)	0	0	17
146	Do. ( do. )	0	0	11
147	Do. ( do. )	0	3	0
148	Miriswelahenekumbura (part of T. Ps. 205,963, &c.)	1	2	11
149	Do. (parts of T. Ps. 205,963 and 82,804)	0	0	6
150	Do. (part of T. P. 82,804)	0	0	33
151	Do. (parts of T. Ps. 82,804 and 167,781)	0	0	16
152	Millahena (part of T. P. 167,781)	7	2	20
153	Millaheneowita (part of T. P. 80,360)	0	0	7
154	Millahenekumbura, Millahenemedakella, Millahenegalagawadeniya, Millahenepahalakella (parts of T. Ps. 80,360, 80,359, 80,358, and 167,781)	3	3	0
155	Millahenemedakuttiya (parts of T. Ps. 205,962 and 80,359)	0	2	27
156	Millahenekumbura (part of T. P. 80,357)	0	1	3
157	Millahenekumbura (parts of T. Ps. 80,357 and 265,962)	0	0	9
159	Millahena	0	2	0
160	Do.	0	0	36
161	Miriswelahenedeniya	0	0	37
162	Ihaladeniyeokandewatta	0	0	8
163	Miriswelahenedeniya	0	2	0
1a	Eppaladeniyewatta	0	1	27
1b	Eppaladeniyekumbura	0	0	2
33 $\frac{1}{2}$	Eppaladeniyewatta	0	0	38
D 34	Eppaladeniyeokanda (part of T. P. 163,948)	3	1	16
35	Do. ( do. )	0	0	16
36	Do. (T. P. 262,312)	0	0	26
37	Eppaladeniya	3	0	22
168	Indigashenedeniya	0	0	29
169	Indigasheneowita	1	0	6
E 170	Indigashenedeniya (T. P. 158,177)	3	2	19
170 <sup>a</sup>	Do.	0	0	32
175	Aliminiteluhena	0	2	37
F 176	Aliminiteluhena (part of T. P. 163,242)	0	2	8
177	Aliminithelukumbura (part of T. P. 163,242)	4	0	2
178	Aliminithelukumbura	0	0	19
112	Innalahenedeniya (T. P. 191,186)	0	3	17
114	Kandedeniya	0	3	23

Lot.	Name of Land.	Extent.	
		A.	R. P.
115	Gorakagahadeniyeowita	0	0 16
116	Gorakagahenedeniya	1	1 12
117	Diwelhenedeniyekumbura	0	1 8
138	Kirillagahaliyaddedeniya (T. P. 263,918)	0	0 18
139	Kahagaladeniyekumbura (T. Ps. 160,817 and 205,960)	0	3 17
158	Millaheneihalaliyadda (T. P. 80,356)	0	0 13
		171	3 0

Field sheets O <sup>19</sup> 37—45, O <sup>19</sup> 52—60, O <sup>19</sup> 53—61, & O <sup>19</sup> 54—62

Surveyor-General's Office,  
Colombo, October 18, 1909.  
3,684

J. B. M. RIDOUT,  
for Surveyor-General.  
Matara S. O. 4—1910.

**Notice under "The Waste Lands Ordinances of 1897, 1899, 1900, and 1903."**

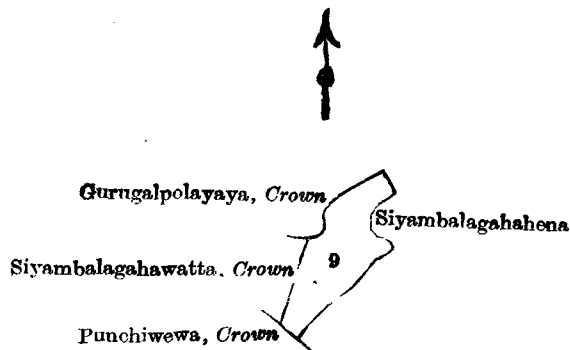
TAKE notice that unless within three months from January 28, 1910, the persons, if any, who claim any interest in the land hereinafter mentioned make claim in person or in writing to the said land or to some interest therein to Frederick Lewis, Esq., Special Officer appointed under section 28 of "The Waste Lands Ordinances, 1897, 1899, 1900, and 1903," at his office at Fort, Colombo :

Such Special Officer, in pursuance of the powers vested in him by the said Ordinances, will declare by writing under his hand that the land, to which no claim has been made, is the property of the Crown.

FREDERICK LEWIS,  
Special Officer.

*Description of the Land referred to.*

The land commonly called or known as Punchiwela, situated in the village of Dandenigama, in the West Giruwa pattu of the Hambantota District, in the Southern Province; containing in extent 1 acre 1 rood and 32 perches, shown as lot 9 in preliminary plan 366 and in the annexed diagram, and bounded as follows : on the north by Gurugalpolayaya claimed by the Crown; on the east by Siyambalagahahena claimed by Denagama Giganage Girigoris of Palugahawela; on the south by Punchiwewa claimed by the Crown; on the west by Siyambalagahawatta claimed by the Crown.



Scale of 8 Chains to an Inch.

Situation : Dandenigama village in West Giruwa pattu of Hambantota District.

Preliminary plan 366.

Lot.	Name of Land.	Extent.	
		A.	R. P.
9	Punchiwela	1	1 32

Sheet P <sup>11</sup> 54—62

Surveyor-General's Office,  
Colombo, December 9, 1909.  
3,685

J. B. M. RIDOUT,  
for Surveyor-General.  
Hambantota S. O. 8—1910

## Notice under "The Waste Lands Ordinances of 1897, 1899, 1900, and 1903."

TAKE notice that unless within three months from January 28, 1910, the persons, if any, who claim any interest in the lands hereinafter mentioned or in any one or more of such lands or to some interest therein make claim in person or in writing to the said lands or any of them or to some interest therein to H. O. Fox, Esq., Special Officer appointed under section 28 of "The Waste Lands Ordinances, 1897, 1899, 1900, and 1903," at his office at Fort, Colombo :

Such Special Officer, in pursuance of the powers vested in him by the said Ordinances, will declare by writing under his hand that the said lands or such of them, as to which no claim has been made, are the property of the Crown.

H. O. Fox,  
Special Officer.

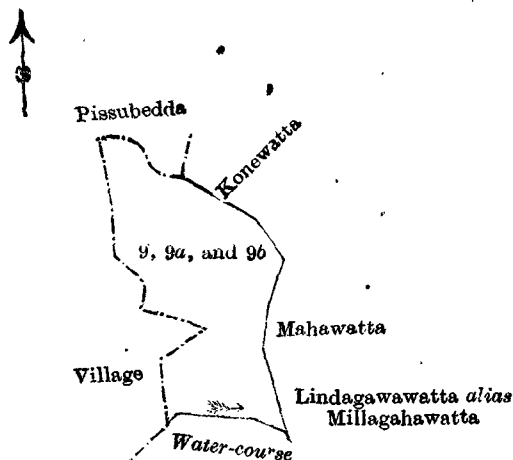
## Description of the Lands referred to.

The following lots situated in the village of Agalaboda, in the West Giruwa pattu of the Hambantota District, in the Southern Province, as described in the annexed diagram :—

## Preliminary plan 155.

Lot.	Name of Land.	Extent.		
		A.	R.	P.
9	Sadahenakella (abandoned citronella)	0	3	29
9a	Maragahawattekella (abandoned citronella)	2	1	38
9b	Millagahawattekella (abandoned citronella)	1	3	7
		<hr/>		
		5	0	34

and bounded as follows : on the north by the village limit of Pissubedda, Konewatta claimed by Samaraweera Arachchige Don Andris and others ; on the east by Mahawatta claimed by Kirama Kankanange Don Mathes and others, Lindagawawatta *alias* Millagahawatta claimed by Kankanange Don Andris ; on the south by a water-course ; on the west by the village limit of Pissubedda.



Scale of 8 Chains to an Inch.

Situation : Agalaboda village in West Giruwa pattu of Hambantota District.

## Preliminary plan 155.

Lot.	Name of Land.	Extent.		
		A.	R.	P.
9	Sadahenakella (abandoned citronella)	0	3	29
9a	Maragahawattekella (abandoned citronella)	2	1	38
9b	Millagahawattekella (abandoned citronella)	1	3	7
		<hr/>		
		5	0	34

Field sheet O <sup>15</sup>  
54—62

Surveyor-General's Office,  
Colombo, December 10, 1909.  
3,686

J. B. M. RIMOUT,  
for Surveyor-General.  
Hambantota S. O. 9—1910

## Notice under "The Waste Lands Ordinances of 1897, 1899, 1900, and 1903."

TAKE notice that unless within three months from January 28, 1910, the persons, if any, who claim any interest in the lands hereinafter mentioned or in any one or more of such lands make claim in person or in writing to the said lands or any of them or to some interest therein to J. G. Fraser, Esq., Special Officer appointed under section 28 of "The Waste Lands Ordinances, 1897, 1899, 1900, and 1903," at his office at Fort, Colombo:

Such Special Officer, in pursuance of the powers vested in him by the said Ordinances, will declare by writing under his hand that the said lands or such of them, as to which no claim has been made, are the property of the Crown.

J. G. FRASER,  
Special Officer.

*Description of the Lands referred to.*

The following lots situated in the village of Kattakaduwa, in the West Giruwa pattu of the Hambantota District, in the Southern Province, as described in the annexed diagram:—

## Preliminary plan 329.

Lot.	Name of Land.	Extent.		
		A.	R.	P.
1	Kattakaduwemukalana	407	2	25
2	Batulanda, Palugahayaya, Mullagahawattapitakoru-tuwa, Kottigalayaya, Janduruhena, Paragawayaya, Godawanagawayaya	585	3	5
2a	Hinareyaya	29	0	32
2b	Punchikotiyawetichayaya	29	2	33
2c	Mahakotiyawetichayaya	23	1	15
2d	Batalayaya	26	0	37
2e	Batalayaya, Daluketiyaya	21	0	2
2f	Talakolayaya	18	0	38
2g	Inipotayaya	14	3	23
2h	Karuwelakandeyaya	22	2	32
2i	Siyambalagahayaya	0	0	30
3	Kattakaduwewewa	60	2	16
4	Kanuwayaya, Galkanuwayaya, Weheragawayaya, Hikgahayaya, Mahindagahakoratuwa	114	0	0
4a	Warayaya	16	2	7
4b	Wiragawayaya	11	0	14
7	Jandura	0	3	2
8	Kongahakoratuwehena	1	0	9
9	Ketangahakoratuwa	0	2	7
14b	Siyambalagahahena	1	1	17
17	Angunukolawewapotawa	0	3	10
18	Angunukolawewa	5	0	20
19	Kattakadumukalana, Batalayaya	40	3	36
		1,425	3	10

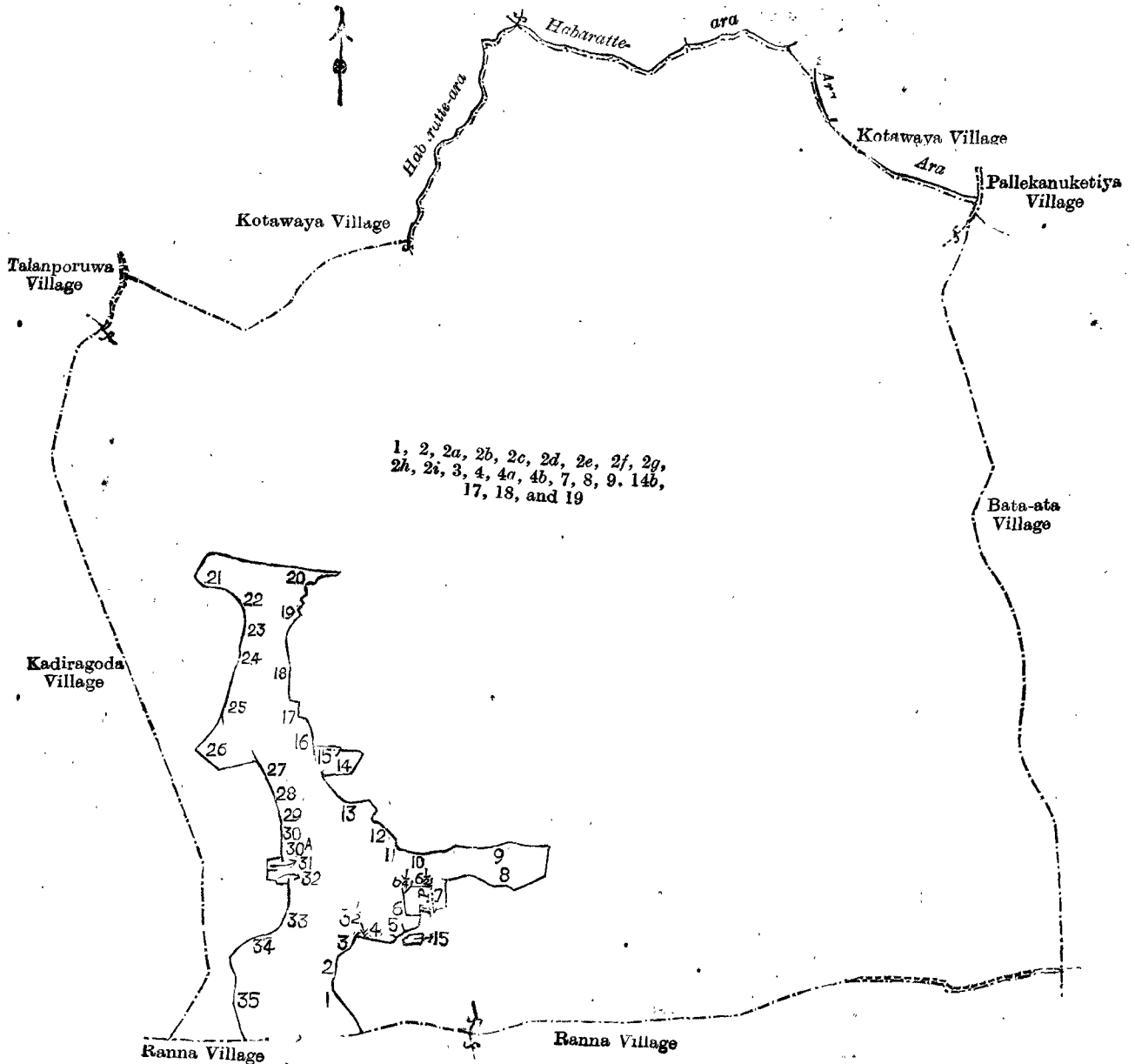
and bounded as follows: on the north by the village limit of Kotawaya, the Habaratte-ara (the village limit of Kotawaya); on the east by the village limit of Pallekanuketiya, the village limit of Bata-ata; on the south by the village limit of Ranna, Karandemailagahakumbura claimed by Wickramasinghe Tangalla Bala Mahatmaya and others, Lunuweraniyagahakumbura claimed by ditto, Palugahakumbura claimed by ditto, Palugahakumbura claimed by the Crown, Palugahawatta sold by the Crown, Galawewatta claimed by the Crown, Suriyagahawatta claimed by Illangaveguruge Babune, Wanigameagekumbura claimed by the Crown, Mullagahawatta sold by the Crown (T. P. 254,746), Angunakolawela claimed by Dr. Charles Silva and others of Galle (heirs of Baban Rendarala), Wandigamayakumbura claimed by Wickramasinghe Bala Mahatmaya Joolgahakumbura claimed by ditto, Angahairikonda claimed by ditto, Vadigawairikonda claimed by ditto, Ambagahakoratuwa *alias* Batulanda claimed by Abeyasundara Hittiappuge Siyadoris, Jambargedarawatta claimed by ditto, Galagawakumbuura claimed by Wickramasinghe Balamahatmaya and others, Hunassekumbura claimed by ditto, Jandurakumbura claimed by ditto, Darandekumbura claimed by ditto, Udamulanakumbura claimed by ditto, Darandekumbura claimed by ditto, Deiannekumbura claimed by ditto, Welikumbura claimed by ditto, Heenassekumbura claimed by ditto, Galagawahena (T. P. 175,009), Galagawakumbura claimed by Wickramasinghe Bala Mahatmaya, Vadigegawa Irikonda claimed by ditto, Angahairikonda claimed by ditto, Joolgahakumbura claimed by ditto, Medairikonda claimed by ditto, Siyambalagahawatta claimed by the Crown, Ambagahakoratuwa sold by the Crown (T. P. 254,744), Ikkiriakumbura claimed by Wickramasinghe Bala Mahatmaya and others, Deiannekumbura claimed by ditto, Karandemailagahakumbura claimed by ditto, the village limit of Ranna; on the west by the village limit of Kadiragoda, by the village limit of Talanporuwa.

NOTE.—The following lot lying within the above boundaries is excluded from this notice, and its area of 1 rood and 18 perches is not included in the acreage of 1,425 acres 3 roods and 10 perches given above:—

## Preliminary plan 329.

Lot.	Name of Land.	Extent.		
		A.	R.	P.
15	Kahatagahawatta (T. P. 254,745)	0	1	18





Situation : Kattakaduwa village in West Giruwa pattu of Hambantota District.

Preliminary plan 329.

Lot.	Name of Land.	Extent.		
		A.	R.	P.
1	Kattakaduwemukalana	407	2	25
2	Batulanda, Palugahayaya, Mullagahawattapitakora-tuwa, Kottigalayaya, Janduruhena, Paragawayaya, Godawanagawayaya	585	3	5
2a	Hinareyaya	29	0	32
2b	Punchikotiyawetichayaya	29	2	33
2c	Mahakotiyawetichayaya	23	1	15
2d	Batalayaya	26	0	37
2e	Batalayaya, Daluketiyaya	21	0	2
2f	Talakolayaya	18	0	38
2g	Inipotayaya	14	3	23
2h	Karuwalakandeyaya	22	2	32
2i	Siyambalagahayaya	0	0	30
3	Kattakaduwewewa	60	2	16
4	Kanuwayayaya, Galkanuwayaya, Weheragawayaya, Hikgahayaya, Mahindagahakoratuwa	114	0	0
4a	Warayaya	10	2	7
4b	Wiragawayaya	11	0	14
7	Jandura	0	3	2

Lot.	Name of Land.	Extent.		
		A.	R.	P.
8 ..	Kongahakorutuwehena ..	1	0	9
9 ..	Ketangahakoratuwa ..	0	2	7
14b ..	Siyambalagahahena ..	1	1	17
17 ..	Angunukolawewapotawa ..	0	3	10
18 ..	Angunukolawewa ..	5	0	20
19 ..	Kattakadumukalana, Batalayaya ..	40	3	36
		<hr/>		
		1,425	3	10

*Lot excluded.*

15 ..	Kahatagahawatta (T. P. 254,745) ..	0	1	18
-------	------------------------------------	---	---	----

Field sheet P <sup>16</sup> 23—31, P <sup>16</sup> 24—32' & P <sup>16</sup> 39—47

Surveyor-General's Office,  
Colombo, November 15, 1909.  
3,687

J. B. M. RIDOUT,  
for Surveyor-General.  
Hambantota S. O. 10—1910

Notice under "The Waste Lands Ordinances of 1897, 1899, 1900, and 1903."

TAKE notice that unless within three months from January 28, 1910, the persons, if any, who claim any interest in the lands hereinafter mentioned or in any one or more of such lands or to some interest therein make claim in person or in writing to the said lands or any of them or to some interest therein to H. O. Fox, Esq., Special Officer appointed under section 28 of "The Waste Lands Ordinances, 1897, 1899, 1900, and 1903," at his office at Fort, Colombo :

Such Special Officer, in pursuance of the powers vested in him by the said Ordinances, will declare by writing under his hand that the said lands or such of them, as to which no claim has been made, are the property of the Crown.

H. O. FOX,  
Special Officer.

*Description of the Lands referred to.*

The following lots situated in the village of Yakawewa, in the Wirasole Kadawat tulana of the Kadawat korale, of the Nuwaragam palata, in the North-Central Province, as described in the annexed diagram :—

Preliminary plan 527.

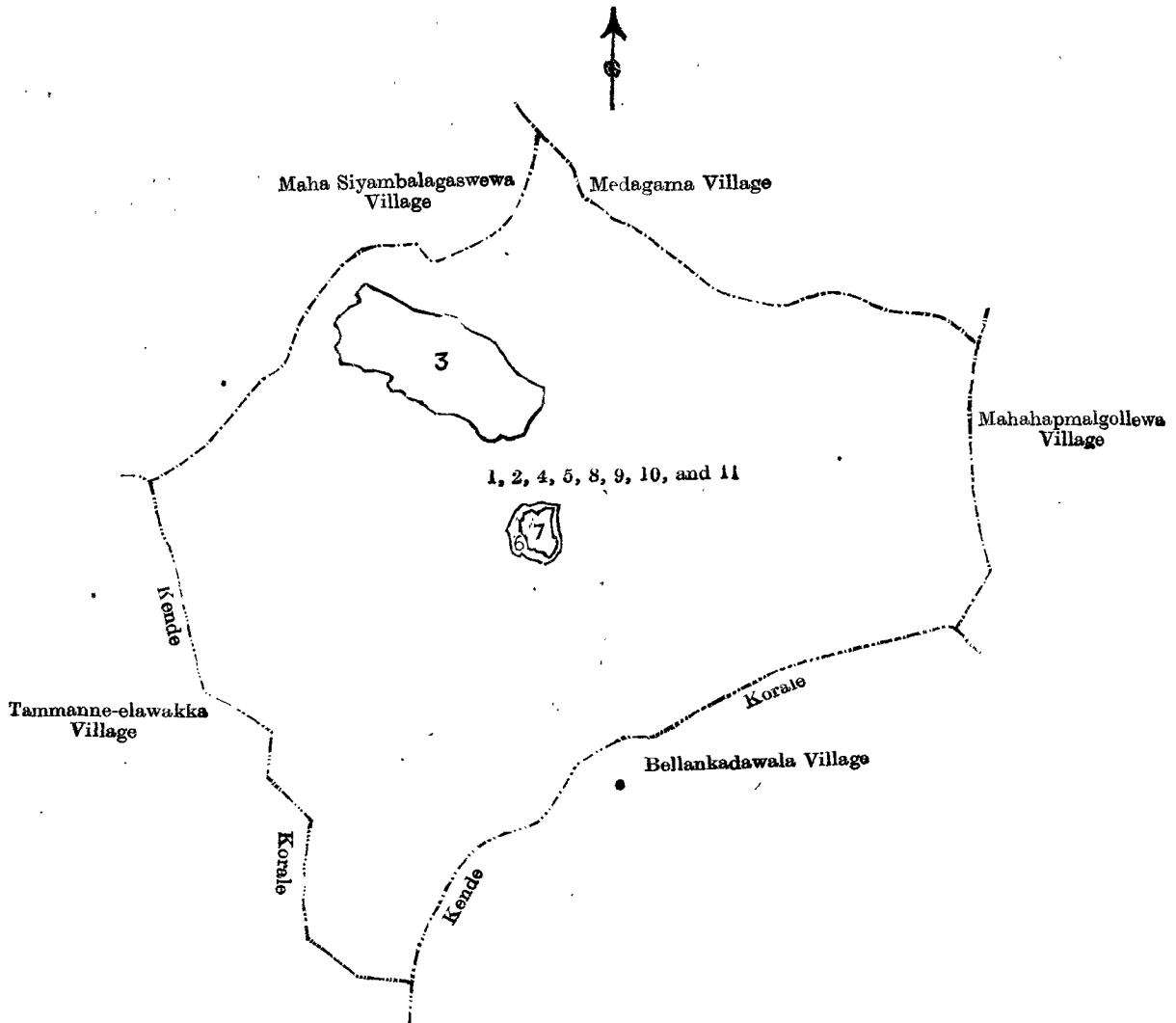
Lot.	Name of Land.	Extent.		
		A.	R.	P.
1 ..	Nugagahahenyaya, Yodaelahenyaya, Galapaulahenyaya, Boradamanahenyaya, Ehetugahalanda, Wewakatuwa, Kirikonmukalana, Karapinchagahalanda, Hikgahalanda ..	685	3	4
2 ..	Werabendimukalana, Andiyanbendagalamukalana, Serugahamukalana, Timbirigahamukalana ..	319	2	20
4 ..	Yakawewa ..	65	1	14
5 ..	Wiragahahena ..	6	3	34
8 ..	Road ..	4	0	0
9 ..	Stream ..	1	0	24
10 ..	Do. ..	0	0	28
11 ..	Yoda-ela ..	1	0	4
		<hr/>		
		1,084	1	0

and bounded as follows : on the north by the village limit of Maha Siyambalagaswewa, the village limit of Medagama ; on the east by the village limit of Mahahapmalgollewa ; on the south and west by the boundary of the Kende korale.

NOTE.—The following lots lying within the above boundaries are excluded from this notice, and their aggregate acreage of 57 acres and 7 perches is not included in the acreage of 1,084 acres 1 rood and 8 perches given above :—

Preliminary plan 527.

Lot.	Name of Land.	Extent.		
		A.	R.	P.
3 ..	Mahawela ..	49	2	22
6 ..	Yakawewatisbamba ..	3	2	39
7 ..	Polgaswatta, Wiragahawatta ..	3	2	26
		<hr/>		
		57	0	7



Scale of 32 Chains to an Inch.

Situation : Yakawewa village in Kadawat korale of Nuwarakalawiya District.

Preliminary plan 527.

Lot.	Name of Land.	Extent. A. R. P.
1 ..	Nugahahenyaya, Yodaclahenyaya, Galapaulahenyaya, Boradamanahenyaya, Ehetugahalanda, Wewakatuwa, Kirikomukalana, Karapinchagahalanda, Hikgahalanda .. ..	685 3 4
2 ..	Werabendimukalana, Andiyanbendagalamukalana, Serugahamukalana, Timbirigahamukalana .. ..	319 2 20
4 ..	Yakawewa .. ..	65 1 14
5 ..	Wiragahahena .. ..	6 3 34
8 ..	Road .. ..	4 0 0
9 ..	Stream .. ..	1 0 24
10 ..	Do. .. ..	0 0 28
11 ..	Yoda-ela .. ..	1 1 4
		<hr/>
		1,084 1 8
<i>Lots excluded.</i>		
3 ..	Mahawela .. ..	49 2 22
6 ..	Yakawewatisbamba .. ..	3 2 39
7 ..	Polgaswatta, Wiragahawatta .. ..	3 2 26
		<hr/>
		57 0 7

Village plan.

Surveyor-General's Office,  
Colombo, December 1, 1909.

3,688

J. B. M. RIDOUT,  
for Surveyor-General.  
Anuradhapura S. O. 2—1910

**Notice under "The Waste Lands Ordinances of 1897, 1899, 1900, and 1903."**

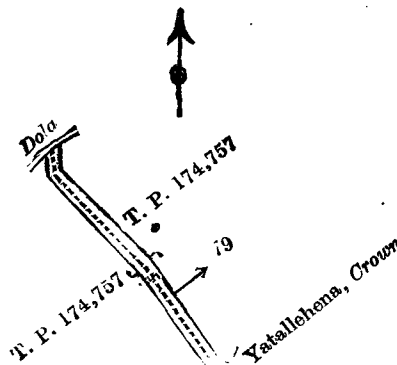
TAKE notice that unless within three months from January 28, 1910, the persons, if any, who claim any interest in the land hereinafter mentioned make claim in person or in writing to the said land or to some interest therein to N. A. Hampton, Esq., Special Officer appointed under section 28 of "The Waste Lands Ordinances, 1897, 1899, 1900, and 1903," at his office at Fort, Colombo :

Such Special Officer, in pursuance of the powers vested in him by the said Ordinances, will declare by writing under his hand that the land, to which no claim has been made, is the property of the Crown.

N. A. HAMPTON,  
Special Officer.

*Description of the Land referred to.*

The land commonly called or known as path and reservation, situate in the village of Karawita, in the Nawadun korale, of the Ratnapura District, in the Province of Sabaragamuwa, containing in extent 2 roods and 16 perches, shown as lot 79 in preliminary plan 39 and in the annexed diagram, and bounded as follows : on the north by a dola ; on the east by T. P. 174,757, Yatallehena claimed by the Crown ; on the south and west by T. P. 174,757.



Scale of 8 Chains to an Inch.

Situation : Karawita village in Nawadun korale of Ratnapura District.

Preliminary plan 39.

Lot.	Name of Land.	Extent. A. R. P.
79	Path and reservation	0 2 16

Village plan L. <sup>24</sup>  
53—61

Surveyor-General's Office,  
Colombo, November 25, 1909.

3,689

J. B. M. RIDOUT,  
for Surveyor General.  
Ratnapura S. O. 1—1910

**Notice under "The Waste Lands Ordinances of 1897, 1899, 1900, and 1903."**

TAKE notice that unless within three months from January 28, 1910, the persons, if any, who claim any interest in the land hereinafter mentioned make claim in person or in writing to the said land or to some interest therein to N. A. Hampton, Esq., Special Officer appointed under section 28 of "The Waste Lands Ordinances, 1897, 1899, 1900, and 1903," at his office at Fort, Colombo :

Such Special Officer, in pursuance of the powers vested in him by the said Ordinances, will declare by writing under his hand that the land, to which no claim has been made, is the property of the Crown.

N. A. HAMPTON,  
Special Officer.

*Description of the Land referred to.*

The land commonly called or known as Medapillewa (island), situate in the village of Endana, in the Atakalan korale, of the Ratnapura District, in the Province of Sabaragamuwa, containing in extent 2 roods and 15 perches, shown as lot 3½ in preliminary plan 25 and in the annexed diagram, and bounded as follows : on the north, east, south, and west by the Hangomuwa-ganga.



Scale of 8 Chains to an Inch.

Situation: Endana village in Atakalan korale of Ratnapura District in the Province of Sabaragamuwa.  
Preliminary plan 25.

Lot.	Name of Land.	Extent. A. R. P.
3 1/2	Medapillewa (island)	0 2 15
Field sheet: village plan O 17-18, 25-26 & O 1-2, 9-10		

Surveyor-General's Office,  
Colombo, December 3, 1909.  
3,690

J. B. M. RIDOUT,  
for Surveyor-General.  
Ratnapura S. O. 2—1910

**Notice under "The Waste Lands Ordinances of 1897, 1899, 1900, and 1903."**


TAKE notice that unless within three months from January 28, 1910, the persons, if any, who claim any interest in the land hereinafter mentioned appear before the Assistant Government Agent of the Matara District at the Matara Kachcheri, and make claim to the said land or to some interest therein:

Such Assistant Government Agent, in pursuance of the powers in him vested by "The Waste Lands Ordinances of 1897, 1899, 1900, and 1903," will declare by writing under his hand that the said land, to which no claim has been made, is the property of the Crown.

W. L. KINDERSLEY,  
Assistant Government Agent.

*Description of the Land referred to.*

The land commonly called or known as Nikoladeniya, situated at Bengamuwa, in the Morawak korale of the Matara District, Southern Province, containing in extent 1 rood and 10 perches, shown as lot 4 in preliminary plan 18 and in the annexed certified tracing therefrom, and bounded as follows: on the north by Kandanketiwalagawahenyaya declared Crown; on the east by Kandanketiwalagawahenyaya declared Crown and Degaddandawatta claimed by M. Heen Appu; on the south by Degaddandawatta claimed by M. Heen Appu and Kandanketiwalahenyaya declared Crown; and on the west by Kandanketiwalahenyaya declared Crown.



Scale of 8 Chains to an Inch.

Situation: Bengamuwa village in Morawak korale of Matara District.  
Preliminary plan 18.

Lot.	Name of Land.	Extent. A. R. P.
4	Nikoladeniya	0 1 10
Field sheet O 15 4—12		

Surveyor-General's Office,  
Colombo, June 16, 1909.  
3,691

J. B. M. RIDOUT,  
for Surveyor-General.