

# Ceylon Government Gazette

Published by Authority.

No. 6,353 — FRIDAY, FEBRUARY 4, 1910.

PART I.—General: Minutes, Proclamations, Appointments, and General Government Notifications.  
PART II.—Legal and Judicial.

PART III.—Provincial Administration.  
PART IV.—Land Settlement.  
PART V.—Mercantile, Marine, Municipal, Local, &c.

*Separate paging is given to each Part in order that it may be filed separately.*

## Part IV.—Land Settlement.

	PAGE	PAGE
Final Orders	101	Preliminary Notices 193

### FINAL ORDERS.

Order under Section 2 of "The Waste Lands Ordinances of 1897, 1899, 1900, and 1903," declaring Lands to be Crown Property.

In the matter of the lands commonly called or known as Anguruwalkanattihena and Bogahalanda, situate in the village of Kohuliyadda, in the Kandaboda pattu of the Matara District, in the Southern Province, and of "The Waste Lands Ordinances of 1897, 1899, 1900, and 1903."

THE notice required by section 1 of "The Waste Lands Ordinances of 1897, 1899, 1900, and 1903," having been duly published in manner prescribed by that section in respect of the above-named lands (*vide* Notice No. 3,406), and no claim having been made to the said lands or to any interest therein within the period of three months from the date specified in the said notice, I, John George Fraser, Special Officer appointed under section 28 of the said Ordinances, under and by virtue of the powers vested in me in that behalf by section 2 of the said Ordinances, do hereby on November 22, 1909, order and declare that the said lands, as more fully described herein below, situate in the village of Kohuliyadda, in the Kandaboda pattu of the Matara District, in the Southern Province, and shown as lots 82 and 94 in preliminary plan 494, and in the annexed diagrams, and containing in extent 7 acres and 7 perches, are the property of the Crown.

#### *Description of the Lands referred to.*

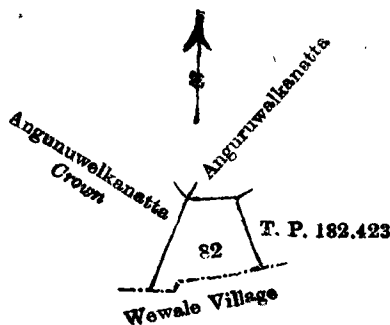
The following lots situated in the village of Kohuliyadda, in the Kandaboda pattu of the Matara District, in the Southern Province, as described in the annexed diagrams:—

I.

Preliminary plan 494.

Lot.	Name of Land.	Extent.	
		A.	R. P.
82	Anguruwalkanattihena	1	0 26

and bounded as follows: on the north by Anguruwalkanatta claimed by Paranagama Achchige Don Davith and others; on the east by T. P. 182,423; on the south by the village limit of Wewala; on the west by Anguruwalkanatta claimed by the Crown.



Scale of 8 Chains to an Inch.

Situation : Kohuliyadda village in Kandaboda pattu of Matara District.  
Preliminary plan 494.

Lot.	Name of Land.	Extent. A. R. P.
82 ..	Anguruwalkanatthena ..	1 0 26

Field sheet O 39—47<sup>20</sup>

Surveyor-General's Office,  
Colombo, March 2, 1909.

J. B. M. RIDOUT,  
for Acting Surveyor-General.

II.

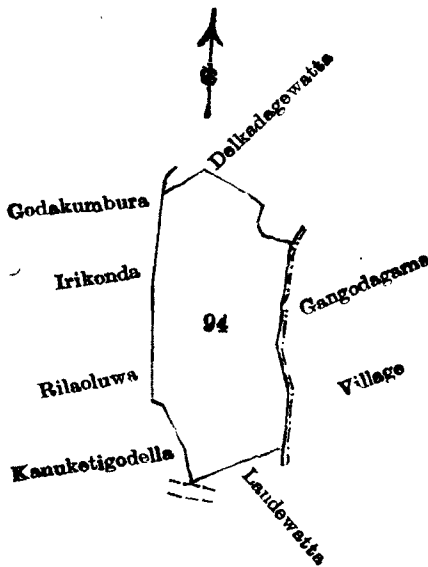
Preliminary plan 494.

Lot.	Name of Land.	Extent. A. R. P.
94 ..	Bogahalanda ..	5 3 21

and bounded as follows : on the north by Delkadagewatta claimed by Kalutotage Karo and others ; on the east by the village limit of Gangodagama ; on the south by Landewatta claimed by Don Andiris Abeygunawardana and others, a road ; on the west by Kanuketigodella claimed by Don Andiris Abeygunawardana, Rilaoluwa claimed by Don Louis de Silva Warnasuriya and others, Irikonda claimed by Don Siman de Silva Abeysirigunawardana and others, Godakumbura claimed by Hewa Kalutotage Don Juwanis.

November 22, 1909.

J. G. FRASER,  
Special Officer.



Scale of 8 Chains to an Inch.

Situation : Kohuliyadda village in Kandaboda pattu of Matara District.  
Preliminary plan 494.

Lot.	Name of Land.	Extent. A. R. P.
94 ..	Bogahalanda ..	5 3 21

Field sheets O 38—46<sup>20</sup> O 39—47<sup>20</sup> O 54—62<sup>20</sup> & O 55—63<sup>20</sup>

Surveyor-General's Office,  
Colombo, March 2, 1909.  
Matara S. O. 1,499

J. B. M. RIDOUT,  
for Acting Surveyor-General.

**Order under Section 2 of "The Waste Lands Ordinances of 1897, 1899, 1900, and 1903,"  
declaring Lands to be Crown Property.**

In the matter of the lands commonly called or known as Kongashenegodella, Burutagodella, &c., situate in the village of Agalaboda, in the West Giruwa pattu of the Hambantota District, in the Southern Province, and of "The Waste Lands Ordinances of 1897, 1899, 1900, and 1903."

THE notice required by section 1 of "The Waste Lands Ordinances of 1897, 1899, 1900, and 1903," having been duly published in manner prescribed by that section in respect of the above-named lands (*vide* Notice No. 3,424), and no claim having been made to the said lands or to any interest therein within the period of three months from the date specified in the said notice, I, Walter Ernest Wait, Special Officer appointed under section 28 of the said Ordinances, under and by virtue of the powers vested in me in that behalf by section 2 of the said Ordinances, do hereby on October 15, 1909, order and declare that the said lands as more fully described herein below, situate in the village of Agalaboda, in the West Giruwa pattu, of the Hambantota District, in the Southern Province, and shown as lots 1, 1m, 1f in preliminary plan No. 155 and in the annexed diagrams, and containing in extent 93 acres 3 roods and 20 perches, are the property of the Crown.

*Description of the Lands referred to.*

The following lots situated in the village of Agalaboda, in the West Giruwa pattu of the Hambantota District, in the Southern Province, as described in the annexed diagrams:—

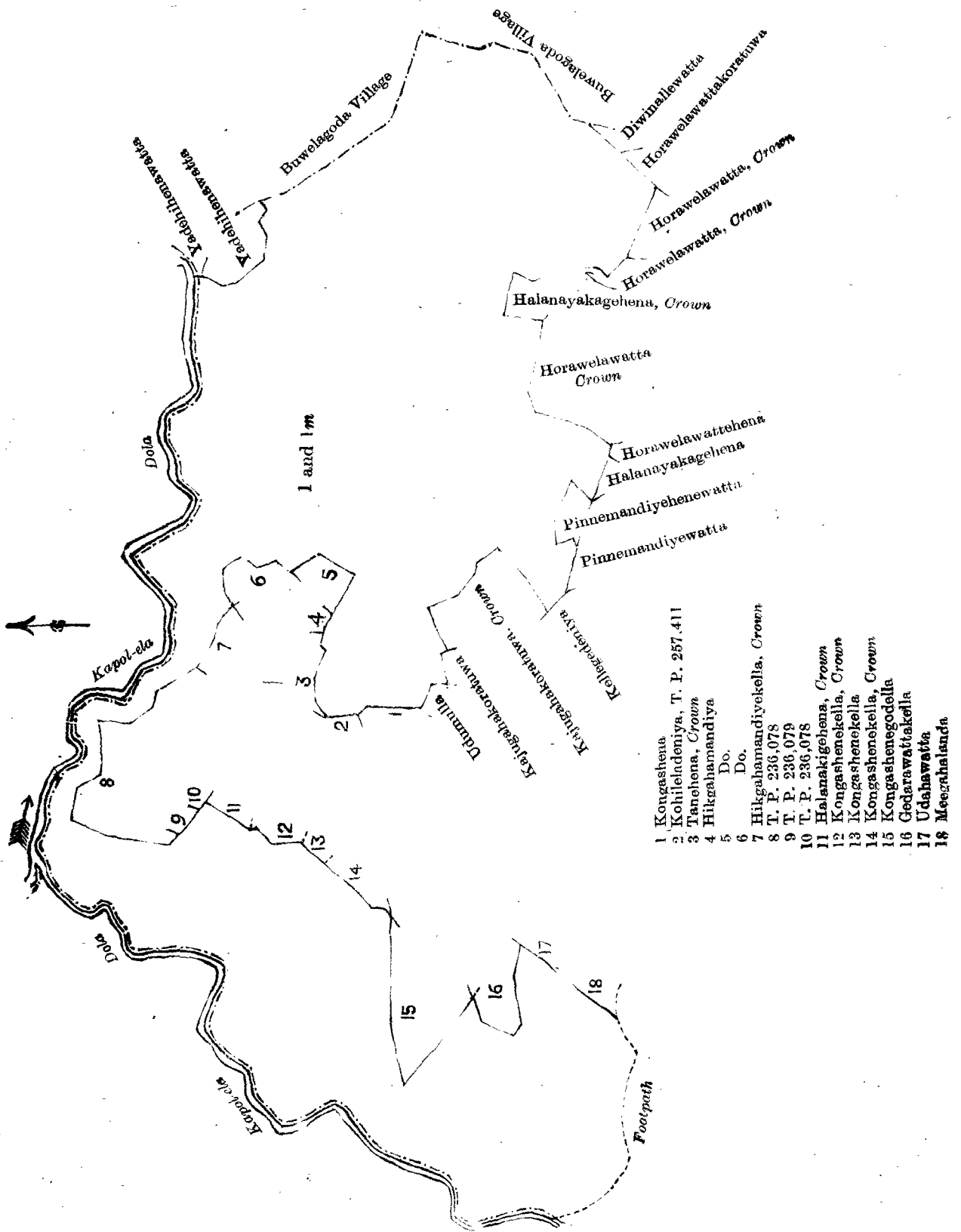
I.

Preliminary plan 155.

Lot.	Name of Land.	Extent.		
		A.	R.	P.
1 ..	Kongashenegodella, Burutagodella, Batuhena, Sadehena, Pitakanda, Hikgahamandiya, &c. ..	34	2	4
1m ..	Pinnemandiyahena, Hikgahamandiya ..	59	0	32
		<u>93</u>	<u>2</u>	<u>36</u>

and bounded as follows: on the north by the Kapoleladola; on the east by Yakdehienewatta sold by the Crown, the village limit of Buwelagoda, Diwinallewatta claimed by Don Deonis Karanayake, Police Officer, Horawelawattakoratuwa sold by the Crown; on the south by Horawelawatta claimed by the Crown, Halanayakagehena claimed by the Crown, Horawelawatta claimed by the Crown, Horawelawattehena claimed by Kirama Kankanange Don Mathes, Halanayakagehena granted at half-improved value, Pinnamandiyehewatta sold by the Crown, Pinnamandiyewatta sold by the Crown, Kollegedeniya claimed by Samaraweera Arachchige Don Andris and others, Kajugahakoratuwa claimed by the Crown, Kajugahakoratuwa granted at half-improved value, Udumulla claimed by Agalaboda Jalatge Don Andris and others, Kongashena claimed by Jalatge Don Andris and others, Kohileladieniya sold by the Crown (T. P. 257,411), Tanehena claimed by the Crown, Hikgahamandiya sold by the Crown, Hikgahamandiyekella sold by the Crown, T. Ps. 236,078, 236,079, 236,078, Halanakigehena claimed by the Crown, Kongashenekella claimed by the Crown, Kongashenekella sold by Crown, Kongashenekella claimed by the Crown, Kongashenegodella sold by the Crown, Gedarawattekella sold by the Crown, Udahawatta claimed by Kirama Kankanange Don Mathes and others, Migahalanda claimed by Kattadige Samiya and others; a footpath; on the west by the Kapoleladola.

[For Diagram see page 104.]



- 1 Kongashena
- 2 Kohiledeniya, T. P. 257,411
- 3 Tanehena, Crown
- 4 Hikgahamandiya
- 5 Do.
- 6 Do.
- 7 Hikgahamandiyekella, Crown
- 8 T. P. 236,078
- 9 T. P. 236,078
- 10 T. P. 236,078
- 11 Halanakiyehena, Crown
- 12 Kongashenekella, Crown
- 13 Kongashenekella
- 14 Kongashenekella, Crown
- 15 Kongashenegodella
- 16 Gedarawattakella
- 17 Udabawatta
- 18 Meezahalanda

Scale of 8 Chains to an Inch.

Situation : Agalaboda village in Giruwa Pattu West of Hambantota District.

Preliminary plan 155.

Lot.	Name of Land.	Extent.	
		A.	R. P.
1	Kongashenegodella, Burutagodella, Batuhena, Sadehena, Pitakanda, Higgahamandiya, &c.	34	2 4
1m	Pinnemandiyahena, Higgahamandiya	59	0 32
		93	2 36

Field sheets O <sup>15</sup> 53—54, 61—62 & <sup>15</sup> 55—56, 63—64

Surveyor-General's Office,  
Colombo, March 19, 1909.

J. B. M. RIDOUT,  
for Acting Surveyor-General.

## II.

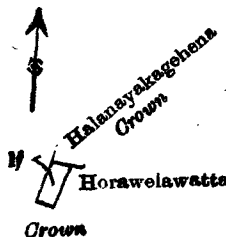
Preliminary plan 155.

Lot.	Name of Land.	Extent.	
		A.	R. P.
1f	Horawelawatta	0	0 24

and bounded as follows : on the north by Halanayakagehena claimed by the Crown ; on the east, south, and west by Horawelawatta claimed by the Crown.

October 15, 1909.

W. E. WAIT,  
Special Officer.



Scale of 8 Chains to an Inch.

Situation : Agalaboda village in Giruwa Pattu West of Hambantota District.

Preliminary plan 155.

Lot.	Name of Land.	Extent.	
		A.	R. P.
1f	Horawelawatta	0	0 24

Field sheets O <sup>15</sup> 53—54, 61—62 & O <sup>15</sup> 55—56, 63—64

Surveyor-General's Office,  
Colombo, March 19, 1909.  
Hambantota S. O. 353

J. B. M. RIDOUT,  
for Acting Surveyor-General.

### Order under Section 4, Sub-section (1), of "The Waste Lands Ordinances of 1897, 1899, 1900, and 1903," admitting Lands to be Private Property.

In the matter of the lands commonly called or known as Kunugodagahawattedeniya, Penikomegawawatta, Bogahagawadeniya, situate in the village of Daradunyaya, in the West Giruwa pattu of the Hambantota District, in the Southern Province, and of "The Waste Lands Ordinances of 1897, 1899, 1900, and 1903."

WHEREAS in pursuance of section 1 of the said Ordinances it was duly notified on June 4, 1909, that if no claim to the lands commonly called or known as Kunugodagahawattedeniya, Penikomegawawatta, Bogahagawadeniya, situate in the village of Daradunyaya, in the West Giruwa pattu of the Hambantota District, in the Southern Province, containing in extent 1 acre 3 roods and 20 perches, and shown as lots 1g, 13d, 13e, and 14 in preliminary plan No. 205, and in the annexed diagrams, was made to Walter Ernest Wait, Special Officer appointed under section 28 of the said Ordinances, within the period of three months from the date specified in such notice, such lands would be declared the property of the Crown, and dealt with on account of the Crown (*vide* Notice No. 3,452) :

And whereas (1) Don Davith Hatarasin Yapa, *ex-Vidane* Arachchi of Kirama, (2) Don Bastian Gamaeti Dissanayaka of Ganguladeniya, made claim thereto, and I, Walter Ernest Wait, Special Officer appointed under section 28 of the said Ordinances, made due inquiry into such claim, I, do hereby admit the claim of the said claimants to the said lands, as more fully described herein below, under section 4, sub-section (1), of the said Ordinances.

*Description of the Lands referred to.*

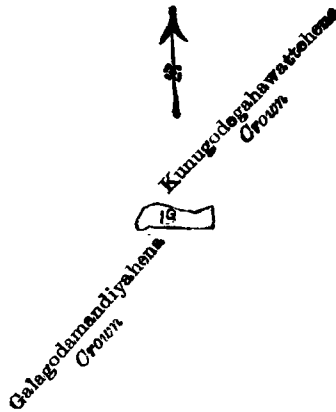
The following lots situated in the village of Daradunyaya, in the West Giruwa pattu of the Hambantota District, in the Southern Province, as described in the annexed diagrams :—

I.

Preliminary plan 205.

Lot.	Name of Land.	Extent. A. R. P.
1g ..	Kunugodagahawattedeniya ..	0 1 8

and bounded as follows : on the north and east by Kunugodagahawattehena declared to be Crown property under the Waste Lands Ordinances ; on the south and west by Galagodamandiyehena declared to be Crown property under the Waste Lands Ordinances.



Scale of 8 Chains to an Inch.

Situation : Daradunyaya village in West Giruwa pattu.

Preliminary plan 205.

Lot.	Name of Land.	Extent. A. R. P.
1g ..	Kunugodagahawattedeniya ..	0 1 8

Field sheet P <sup>11</sup><sub>1-9</sub>

Surveyor-General's Office,  
Colombo, October 14, 1908.

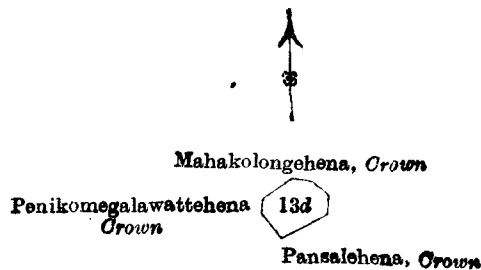
J. B. M. RIDOUT,  
for Acting Surveyor-General.

II.

Preliminary plan 205.

Lot.	Name of Land.	Extent. A. R. P.
13d ..	Penikomegawawatta ..	0 1 35

and bounded as follows : on the north and east by Mahakolongehena declared to be Crown property under the Waste Lands Ordinances ; on the south by Pansalehena declared to be Crown property under the Waste Lands Ordinances ; on the west by Penikomegalawattehena declared to be Crown property under the Waste Lands Ordinances.



Scale of 8 Chains to an Inch.

Situation : Daradunyaya village in West Giruwa pattu.

Preliminary plan 205.

Lot.	Name of Land.	Extent. A. R. P.
13d ..	Penikomegawawatta ..	0 1 35

Field sheet P <sup>11</sup><sub>1-9</sub>

Surveyor-General's Office,  
Colombo, October 14, 1908.

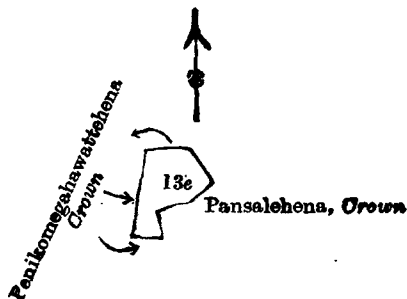
J. B. M. RIDOUT,  
for Acting Surveyor-General.

## III.

Preliminary plan 205.

Lot.	Name of Land.	Extent. A. R. P.
13e ..	Penikomegawawatta ..	0 2 38

and bounded as follows : on the north by Penikomegahawattahena declared to be Crown property under the Waste Lands Ordinances ; on the east by Pansalehena declared to be Crown property under the Waste Lands Ordinances ; on the south and west by Penikomegahawattahena declared to be Crown property under the Waste Lands Ordinances.



Scale of 8 Chains to an Inch.

Situation : Daradunyaya village in West Giruwa pattu.

Preliminary plan 205.

Lot.	Name of Land.	Extent. A. R. P.
13e ..	Penikomegawawatta ..	0 2 38

Field sheet P <sup>11</sup><sub>1-9</sub>Surveyor-General's Office,  
Colombo, October 14, 1908.J. B. M. RIDOUT,  
for Acting Surveyor-General.

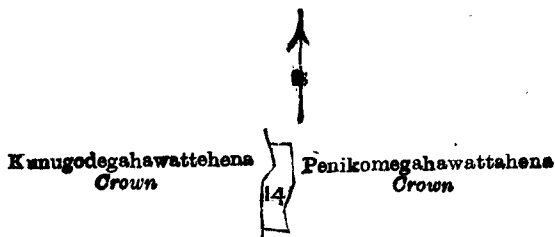
## IV.

Preliminary plan 205.

Lot.	Name of Land.	Extent. A. R. P.
14 ...	Bogahagawadeniya ..	0 1 19

and bounded as follows : on the north, east, and south by Penikomegahawattahena declared to be Crown property under the Waste Lands Ordinances ; on the west by Kunugodegahawattahena declared to be Crown property under the Waste Lands Ordinances.

November 20, 1909.

W. E. WAIT,  
Special Officer.

Scale of 8 Chains to an Inch.

Situation : Daradunyaya village in West Giruwa pattu.

Preliminary plan 205.

Lot.	Name of Land.	Extent. A. R. P.
14 ..	Bogahagawadeniya ..	0 1 19

Field sheet P <sup>11</sup><sub>1-9</sub>Surveyor-General's Office,  
Colombo, October 14, 1908.  
Hambantota S. O. 354J. B. M. RIDOUT,  
for Acting Surveyor-General.

**Order under Section 2 of "The Waste Lands Ordinances of 1897, 1899, 1900, and 1903,"  
declaring Lands to be Crown Property.**

In the matter of the lands commonly called or known as Depanegedarawattekella, Mitikomehenekelle, Polgaha-arewatta, Ittagalawatta, Ittagahawattekella, situated in the village of Daradunyaya, in the West Giruwa pattu of the Hambantota District, in the Southern Province, and of "The Waste Lands Ordinances of 1897, 1899, 1900, and 1903."

THE notice required by section 1 of "The Waste Lands Ordinances of 1897, 1899, 1900, and 1903," having been duly published in manner prescribed by that section in respect of the above-named lands (*vide* Notice No. 3452), and no claim having been made to the said lands or to any interest therein within the period of three months from the date specified in the said notice, I, Walter Earnest Wait, Special Officer appointed under section 28 of the said Ordinance, under and by virtue of the powers vested in me in that behalf by section 2 of the said Ordinances, do hereby on November 20, 1909, order and declare that the said lands, as more fully described herein below, situate in the village of Daradunyaya, in the West Giruwa pattu of the Hambantota District, in the Southern Province, and shown as lots 1d, 1e, 1f, 5e, and 13c in preliminary plan No. 205 and in the annexed diagrams, and containing in extent 4 acres and 23 perches, are the property of the Crown.

*Description of the Lands referred to.*

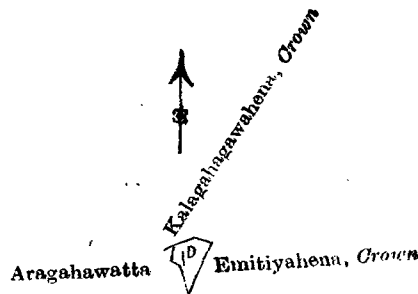
The following lots situated in the village of Daradunyaya, in the West Giruwa Pattu of the Hambantota District, in the Southern Province, as described in the annexed diagrams:—

I.

Preliminary plan 205.

Lot.	Name of Land.	Extent.		
		A.	R.	P.
1d	Depanegedarawattekella	0	0	35

and bounded as follows: on the north by Kalagahagawahena declared to be Crown property under the Waste Lands Ordinances; on the east by Emitiyahena declared to be Crown property under the Waste Lands Ordinances; on the south and west by Aragahawatta claimed by Jasinge Samalis and others.



Scale of 8 Chains to an Inch.

Situation: Daradunyaya village in West Giruwa pattu.

Preliminary plan 205.

Lot.	Name of Land.	Extent.		
		A.	R.	P.
1d	Depanegedarawattekella	0	0	35

Field sheet P  $\frac{11}{1-9}$

Surveyor-General's Office,  
Colombo, October 14, 1908.

J. B. M. RIDOUT,  
for Acting Surveyor-General.

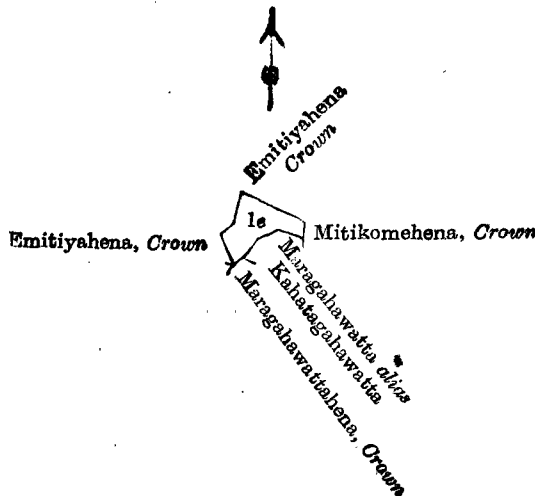
II.

Preliminary plan 205.

Lot.	Name of Land.	Extent.		
		A.	R.	P.
1e	Mitikomehenakella	0	1	37

and bounded as follows: on the north by Emitiyahena declared to be Crown property under the Waste Lands Ordinances; on the east by Mitikomehena declared to be Crown property under the Waste Lands Ordinances; on the south by Maragahawatta *alias* Kahatagahawatta granted at half-improved value, Maragahawattahena declared to be Crown property under the Waste Lands Ordinances; on the west by Emitiyahena declared to be Crown property under the Waste Lands Ordinances.





Scale of 8 Chains to an Inch.

Situation : Daradunyaya village in West Giruwa pattu.

Preliminary plan 205.

Lot.	Name of Land.	Extent. A. R. P.
1e ..	Mitikomehenakella ..	0 1 37

Field sheet P<sub>1-9</sub><sup>11</sup>

Surveyor-General's Office,  
Colombo, October 14, 1908.

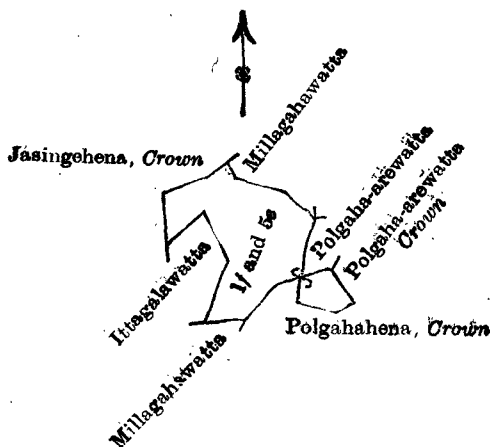
J. B. M. RIDOUT,  
for Acting Surveyor-General.

III.

Preliminary plan 205.

Lot.	Name of Land.	Extent. A. R. P.
1f ..	Polgaha-arewatta ..	0 1 2
5e ..	Ittagalawatta ..	2 1 1
		2 2 3

and bounded as follows : on the north by Jasingehena declared to be Crown property under the Waste Lands Ordinances, Millagahawatta claimed by Jasinge Ranhamy and others ; on the east by Polgaha-arewatta claimed by Gamaetige Heen Baba, Polgaha-arewatta claimed by the Crown ; on the south by Polgahahena declared to be Crown property under the Waste Lands Ordinances, Millagahawatta claimed by Madaraperumage Juwanis ; on the west by Ittagalawatta claimed by Jasinge Ranhami, Jasingehena declared to be Crown property under the Waste Lands Ordinances.



Scale of 8 Chains to an Inch.

Situation : Daradunyaya village in West Giruwa pattu.

Preliminary plan 205.

Lot.	Name of Land.	Extent.		
		A.	R.	P.
1f	Polgaha-arewatta	0	1	2
5e	Ittagalawatta	2	1	1
		2	2	3

Field sheet P <sup>11</sup><sub>1-9</sub>

Surveyor-General's Office,  
Colombo, October 14, 1908.

J. B. M. RIDOUT,  
for Acting Surveyor-General.

IV.

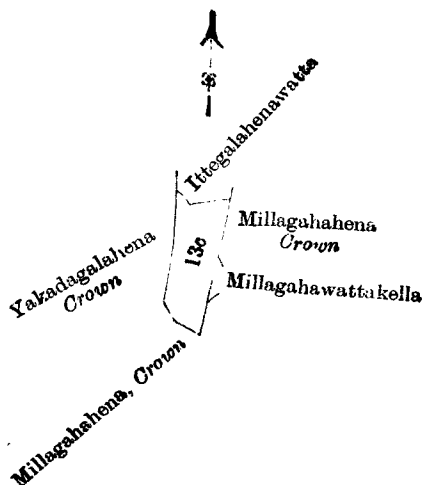
Preliminary plan 205.

Lot.	Name of Land.	Extent.		
		A.	R.	P.
13c	Ittagahawattakella	0	3	28

and bounded as follows : on the north by Ittagalahenawatta claimed by Jasinge Ranhamy ; on the east by Millagahahena declared to be Crown property under the Waste Lands Ordinances, Millagahawattakella claimed by Madaraperumage Juwanis, Millagahahena declared to be Crown property under the Waste Lands Ordinances ; on the south by Millagahahena declared to be Crown property under the Waste Lands Ordinances ; on the west by Yakadagalahena declared to be Crown property under the Waste Lands Ordinances.

November 20, 1909.

W. E. WAIT,  
Special Officer.



Scale of 8 Chains to an Inch.

Situation : Daradunyaya village in West Giruwa pattu.

Preliminary plan 205.

Lot.	Name of Land.	Extent.		
		A.	R.	P.
13c	Ittagahawattakella	0	3	28

Field sheet P <sup>11</sup><sub>1-9</sub>

Surveyor-General's Office,  
Colombo, October 14, 1908.

J. B. M. RIDOUT,  
for Acting Surveyor-General.

Hambantota S. O. 355

**Order under Section 2 of "The Waste Lands Ordinances of 1897, 1899, 1900, and 1903,"  
declaring Lands to be Crown Property.**

In the matter of the lands commonly called or known as Welikadawatta, Polgaha-arewatta, Ittagalahenawatta, Millagahawattakella, situate in the village of Daradunyaya, in the West Giruwa pattu of the Hambantota District, in the Southern Province, and of "The Waste Lands Ordinances of 1897, 1899, 1900, and 1903."

THE notice required by section 1 of "The Waste Lands Ordinances of 1897, 1899, 1900, and 1903," having been duly published in manner prescribed by that section in respect of the above-named lands (*vide* Notice No. 3,473), and no claim having been made to the said lands or to any interest therein within the period of three months from the date specified in the said notice, I, Howard Orme Fox, Special Officer appointed under section 28 of the said Ordinances, under and by virtue of the powers vested in me in that behalf by section 2 of the said Ordinances, do hereby on November 22, 1909, order and declare that the said lands as more fully described herein below, situate in the village of Daradunyaya, in the West Giruwa pattu, of the Hambantota District, in the Southern Province, and shown as lots 2, 5d, 6, 13b in preliminary plan No. 205 and in the annexed diagram, and containing in extent 1 acre 2 roods and 38 perches, are the property of the Crown.

*Description of the Lands referred to.*

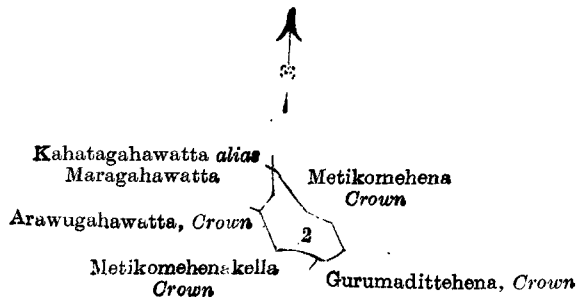
The following lots situated in the village of Daradunyaya, in the West Giruwa pattu of the Hambantota District, in the Southern Province, as described in the annexed diagrams :—

## I.

## Preliminary plan 205.

Lot.	Name of Land.	Extent.	
		A.	R. P.
2	Welikadawatta	0	2 12

and bounded as follows : on the north and east by Metikomehena declared to be Crown property under the Waste Lands Ordinances ; on the south by Gurumadittehena declared to be Crown property under the Waste Lands Ordinances, Metikomehenekella declared to be Crown property under the Waste Lands Ordinances ; on the west by Metikomehenekella declared to be Crown property under the Waste Lands Ordinances, Arawugahawatta declared to be Crown property under the Waste Lands Ordinances, Kahatagahawatta *alias* Maragahawatta granted at half-improved value.



Scale of 8 Chains to an Inch.

Situation : Daradunyaya village in West Giruwa pattu.

Preliminary plan 205.

Lot.	Name of Land.	Extent.	
		A.	R. P.
2	Welikadawatta	0	2 12

Field sheet P <sup>11</sup><sub>1-9</sub>

Surveyor-General's Office,  
Colombo, May 14, 1909.

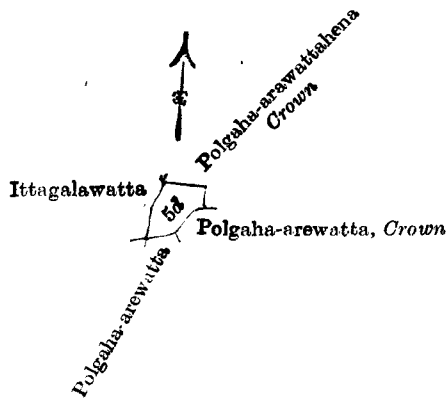
J. B. M. RIDOUT,  
for Acting Surveyor-General.

## II.

## Preliminary plan 205.

Lot.	Name of Land.	Extent.	
		A.	R. P.
5d	Polgaha-arewatta	0	1 22

and bounded as follows : on the north and east by Polgaha-arewattahena declared to be Crown property under the Waste Lands Ordinances ; on the south by Polgaha-arewatta claimed by the Crown, Polgaha-arewatta claimed by Gamaetige Heen Baba ; on the west by Ittagalawatta claimed by Jasinge Ranhamy.



Scale of 8 Chains to an Inch.

Situation : Daradunyaya village in West Giruwa pattu.

Preliminary plan 205.

Lot.	Name of Land.	Extent.	
		A.	R. P.
5d	Polgaha-arewatta	0	1 22

Field sheet P <sup>11</sup><sub>1-9</sub>

Surveyor-General's Office,  
Colombo, May 14, 1909.

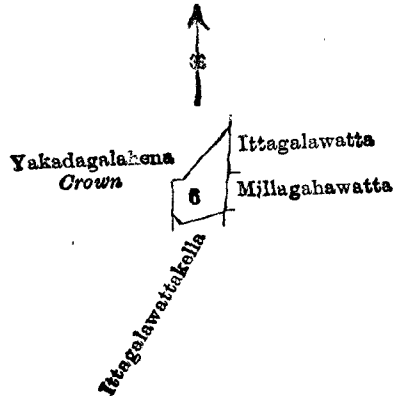
J. B. M. RIDOUT,  
for Acting Surveyor-General.

III.

Preliminary plan 205.

Lot.	Name of Land.	Extent.		
		A.	R.	P.
6	Ittagalahenewatta ..	0	2	4

and bounded as follows : on the north by Yakadagalahena declared to be Crown property under the Waste Lands Ordinances ; on the east by Ittagalawatta claimed by Jasinge Ranhamy, Millagahawatta claimed by Moderaperumage Juwanis ; on the south by Ittagalawattakella claimed by Jasinge Ranhamy ; on the west by Yakadagalahena declared to be Crown property under the Waste Lands Ordinances.



Scale of 8 Chains to an Inch.

Situation : Daradunyaya village in West Giruwa pattu.

Preliminary plan 205.

Lot.	Name of Land.	Extent.		
		A.	R.	P.
6	Ittagalahenewatta ..	0	2	4

Field sheet P <sup>11</sup><sub>1-9</sub>

Surveyor-General's Office,  
Colombo, May 14, 1909.

J. B. M. RIDOUT,  
for Acting Surveyor-General.

IV.

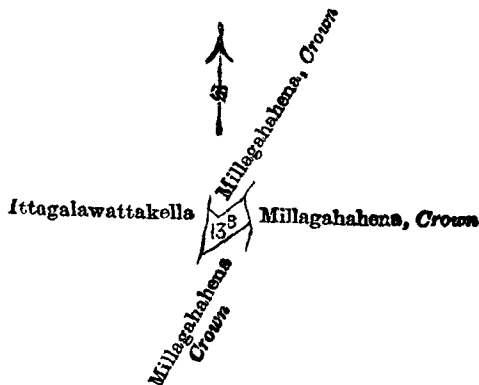
Preliminary plan 205.

Lot.	Name of Land.	Extent.		
		A.	R.	P.
136	Millagahawattakella ..	0	1	0

and bounded as follows : on the north, east, and south by Millagahahena declared to be Crown property under the Waste Lands Ordinances ; on the west by Ittagalawattakella claimed by Jasinge Ranhamy.

November 22, 1909.

H. O. Fox,  
Special Officer.



Scale of 8 Chains to an Inch.

Situation : Daradunyaya village in West Giruwa pattu.

Preliminary plan 205.

Lot.	Name of Land.	Extent.		
		A.	R.	P.
136	Millagahawattakella ..	0	1	0

Field sheet P <sup>11</sup><sub>1-9</sub>

Surveyor-General's Office,  
Colombo, May 14, 1909.  
Hambantota S. O. 356

J. B. M. RIDOUT,  
for Acting Surveyor-General.

**Order under Section 2 of "The Waste Lands Ordinances of 1897, 1899, 1900, and 1903,"  
declaring Lands to be Crown Property.**

In the matter of the lands commonly called or known as Karagahenyaya, Kimbularehena, Bogahahena, Welagawahena, &c., situate in the village of Kiula or Ihalakendaketiya, in the East Giruwa pattu of the Hambantota District, in the Southern Province, and of "The Waste Lands Ordinances of 1897, 1899, 1900, and 1903."

THE notice required by section 1 of "The Waste Lands Ordinances of 1897, 1899, 1900, and 1903," having been duly published in manner prescribed by that section in respect of the above-named lands (*vide* Notice No. 3,307), and no claim having been made to the said lands or to any interest therein within the period of three months from the date specified in the said notice, I, Frederick Lewis, Special Officer appointed under section 28 of the said Ordinances under and by virtue of the powers vested in me in that behalf by section 2 of the said Ordinances, do hereby on September 21, 1909, order and declare that the said lands as more fully described herein below, situate in the village of Kiula or Ihalakendaketiya, in the East Giruwa pattu of the Hambantota District, in the Southern Province, and shown as lots 3, 4, 5, 6, 8, 13, 15, 16 in preliminary plan No. 412 and in the annexed diagram, and containing in extent 572 acres 1 rood and 8 perches, are the property of the Crown.

*Description of the Lands referred to.*

The following lots situated in the village of Kiula or Ihalakendaketiya, in the East Giruwa pattu of the Hambantota District, in the Southern Province, as described in the annexed diagram :—

**Preliminary plan 412.**

Lot.	Name of Land.	Extent.		
		A.	R.	P.
3	Karagahenyaya, Kimbularehena, Bogahahena, Welagawahena, Gonapanna-arehena, Wattagawahenyaya, Aregawahena, Purandarawewagawahena, Jiulgahahena, Atmagakoratuwa, Dunumadalagahayaya, Kongahahena, Ihalawattekella, Paragawahena, Paragawahenyaya, Linaragawahena	564	3	19
4	Welagawakoratuwa	0	3	9
5	Dorakadawalagawapotawa	0	0	30
6	Dorakadawela	0	3	7
8	Purandaraketiyawewa	3	3	17
13	Kiulewewa	0	2	35
15	Gonapannawala	0	1	21
16	Migahawattekoratuwa	0	2	30
		<b>572</b>	<b>1</b>	<b>8</b>

and bounded as follows: on the north by the village limit of Tambalapelessa, Wewagawawatta claimed by Ekanayaka Jasinge Dineshamy, Kosgahawatta claimed by Ekanayaka Jasinge Don Abaran, Ketakalagahawatta claimed by Kaluachchige Siyadoris and others, Damaniyagahawatta claimed by Passaperumage Alwis Appu, Divelgahawatta claimed by Pallikkondage Babun Appu, Udagahagederawatta claimed by Kaluachchige Janes Hamy, Kosgahakoratuwa claimed by Weerakonge Baba Appu, Batalakoratuwewatta claimed by Siribaddanakattadige Heena, Serugawatta claimed by Kankanange Andris, Ketakalagahawatta claimed by Kankanange Punchi Baba, Puwakgahawatta claimed by Weerakonge Loku Appu, Pamaniyagahawatta claimed by Siribaddanakattadige Samel, Dunumadalegahawatta claimed by Kaluachchige Heen Appu, Murungagasyayegederawatta claimed by Ekanayaka Jasinge Juanis Hamy, the village limit of Tambalapelessa; on the east by the village limit of Ratmalwala, the village limit of Pahalakendaketiya, Parewatta claimed by Wanniachchige Don Siman Appu, Wattagawakumbura claimed by Wanniachchige Baban Appu, Dunumadalagahakumbura claimed by ditto, Kandiyagawakumbura claimed by Passaperumage Babehami and others, Wewagawawatta claimed by Binteneliyanage Jasin and others, Aregawawatta claimed by Dodanpahalagamage Menik Appu, Wewagawawatta claimed by Punchi Hewage Jasinghe, a road, Paragawawatta claimed by Punchi Hewage Menik Appu and others, Kongahawatta claimed by Dodanpahalagamage Baban Appu, Hikgahawatta claimed by Wanniachchige Jane Appu, Ketakalagahawatta and Wattagawakortatuwa claimed by Wanniachchige Heen Appu and others, Koskoratuwewatta claimed by Heendeliyegamage Juwanis and others, Daraniyagahawatta claimed by Heendeliyegamage Alwis Appu, Migahawatta claimed by Hettiarachchige Mudalihamy, a road, Wattagawahena claimed by the Crown, Welpitiyegederawatta claimed by Telikorale Arachchige Don Appu, the village limit of Pahalakendaketiya; on the south by the village limit of Uswewa, the village limit of Debokkawa; on the west by the village limit of Dabarella.

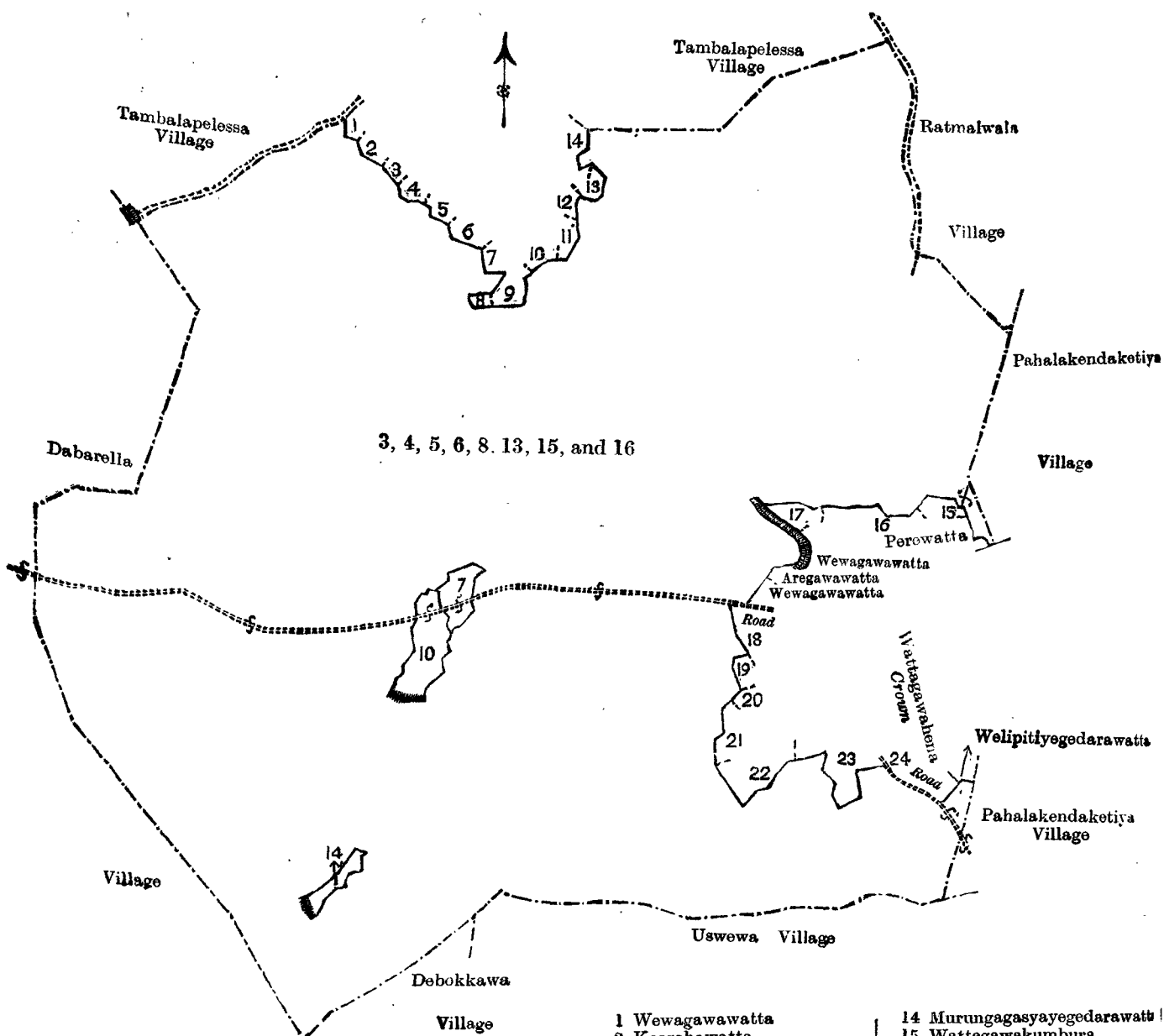
NOTE.—The following lots lying within the above boundaries are excluded from this order, and their aggregate acreage of 5 acres 3 roods and 8 perches is not included in the acreage of 572 acres 1 rood and 8 perches given above :—

**Preliminary plan 412.**

Lot.	Name of Land.	Extent.		
		A.	R.	P.
7	Polgahawatta, Kongahawatta	1	2	10
10	Kiulewela	3	1	10
14	Gonapannawalakumbura	0	3	28
		<b>5</b>	<b>3</b>	<b>8</b>

September 21, 1909.

FREDERICK LEWIS,  
Special Officer.



- |                        |                              |
|------------------------|------------------------------|
| 1 Wewagawawatta        | 14 Murungagasyayegedarawatta |
| 2 Kosgahawatta         | 15 Wattegawakumbura          |
| 3 Ketakalagahawatta    | 16 Dunumadalagahakumbura     |
| 4 Damaniyagahawatta    | 17 Kandiyagawakumbura        |
| 5 Divelgahawatta       | 18 Paragawawatta             |
| 6 Udagahagedarawatta   | 19 Kongahawatta              |
| 7 Kosgahakoratuwa      | 20 Hkagahawatta              |
| 8 Batalakoratuwewatta  | 21 Ketakalagahawatta and     |
| 9 Serugalawatta        | Wattegawakoratuwa            |
| 10 Ketakalagahawatta   | 22 Koskoratuwewatta          |
| 11 Puwakgahawatta      | 23 Daraniyagahawatta         |
| 12 Pamaniyagahawatta   | 24 Migahawatta               |
| 13 Dunumadalegahawatta |                              |

Scale of 16 Chains to an Inch.

Situation : Kiula or Ihalakendaketiya village in Giruwa Pattu East of Hambantota District.

Preliminary plan 412.

Lot.	Name of Land.	Extent. A. R. P.
3 ..	Karagahenyaya, Kimbularehena, Bogahahena, Welagawahena, Gonapanna-arehena, Wattagawahenyaya, Aregawahena, Purandarawewagawahena, Jiulgahena, Atmagakoratuwa, Dunumadalagahayaya, Kongahahena, Ihalawattekella, Paragawahena, Paragawahenyaya, Linaragawahena .. ..	564 19
4 ..	Welagawakoratuwa .. ..	0 3 9
5 ..	Dorakadawalagawapotawa .. ..	0 0 30

Lot.	Name of Land.	Extent.		
		A.	R.	P.
6 ..	Dorakadawela ..	0	3	7
8 ..	Purandaraketiyawewa ..	3	3	17
13 ..	Kiulewewa ..	0	2	35
15 ..	Gonapannawala ..	0	1	21
16 ..	Migahawattekoratuwa ..	0	2	30
		572 1 8		
<i>Lots excluded.</i>				
7 ..	Polgahawatta, Kongahawatta ..	1	2	10
10 ..	Kiulewela ..	3	1	10
14 ..	Gonapannawalakumbura ..	0	3	28
		5 3 8		

Surveyor-General's Office,  
Colombo, September 22, 1908.  
Hambantota S. O. 357

Field sheets P <sup>11</sup> 21—29 & P <sup>11</sup> 22—30

J. B. M. RIDOUT,  
for Acting Surveyor-General.

**Order under Section 2 of "The Waste Lands Ordinances of 1897, 1899, 1900, and 1903,"  
declaring Lands to be Crown Property.**

In the matter of the lands commonly called or known as Kalaotuwahena, Illukketiyehena *alias* Halmillagahahena, &c., situate in the village of Weladegoda, in the West Giruwa pattu of the Hambantota District, in the Southern Province, and of "The Waste Lands Ordinances of 1897, 1899, 1900, and 1903."

THE notice required by section 1 of "The Waste Lands Ordinances of 1897, 1899, 1900, and 1903," having been duly published in manner prescribed by that section in respect of the above-named lands (*vide* Notice No. 3,536), and no claim having been made to the said lands or to any interest therein within the period of three months from the date specified in the said notice, I, John George Fraser, Special Officer appointed under section 28 of the said Ordinances, under and by virtue of the powers vested in me in that behalf by section 2 of the said Ordinances, do hereby on December 9, 1909, order and declare that the said lands as more fully described herein below, situate in the village of Weladegoda, in the West Giruwa pattu of the Hambantota District, in the Southern Province, and shown as lots 60b, 78, 115, 116 in preliminary plan No. 216 and in the annexed diagrams, and containing in extent 1 acre 2 roods and 16 perches, are the property of the Crown.

*Description of the Lands referred to.*

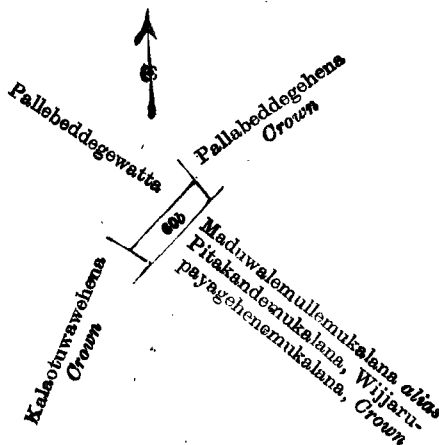
The following lots situated in the village of Weladegoda, in the West Giruwa pattu of the Hambantota District, in the Southern Province, as described in the annexed diagrams:—

I.

Preliminary plan 216.

Lot.	Name of Land.	Extent.		
		A.	R.	P.
60b ..	Kalaotuwahena — — —	0	1	23

and bounded as follows: on the north by Pallebeddegehena declared to be Crown property under the Waste Lands Ordinances; on the east by Maduwalemullemukalana *alias* Pitakandemukalana and Wijaruppayagehenemukalana declared to be Crown property under the Waste Lands Ordinances; on the south by Kalaotuwahena declared to be Crown property under the Waste Lands Ordinances; on the west by Pallebeddegewatta sold by the Crown to Wijaruppege Sime.



Scale of 8 Chains to an Inch.

Situation : Weladegoda village in West Giruwa pattu of Hambantota District.

Preliminary plan 216.

Lot.	Name of Land.	Extent.	
		A.	R. P.
60b ..	Kalaotuwahena ..	0	1 23

Field sheet O <sup>15</sup> 38—46

Surveyor-General's Office,  
Colombo, July 3, 1909.

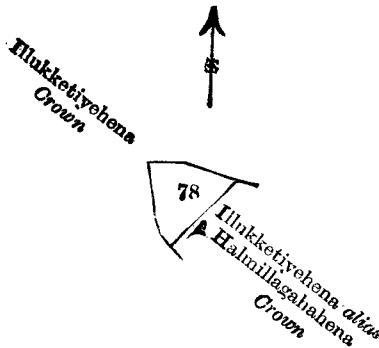
J. B. M. RIDOUT,  
for Surveyor-General.

II.

Preliminary plan 216.

Lot.	Name of Land.	Extent.	
		A.	R. P.
78 ..	Ilukketiyehena <i>alias</i> Halmillagahahena ..	0	3 0

and bounded as follows: on the north by Ilukketiyehena declared to be Crown property under the Waste Lands Ordinances; on the east and south by Ilukketiyehena *alias* Halmillagahahena declared to be Crown property under the Waste Lands Ordinances; on the west by Ilukketiyehena declared to be property of the Crown under the Waste Lands Ordinances.



Scale of 8 Chains to an Inch.

Situation : Weladegoda village in West Giruwa pattu of Hambantota District.

Preliminary plan 216.

Lot.	Name of Land.	Extent.	
		A.	R. P.
78 ..	Ilukketiyehena <i>alias</i> Halmillagahahena ..	0	3 0

Field sheet O <sup>15</sup> 55—63

Surveyor-General's Office,  
Colombo, July 3, 1909.

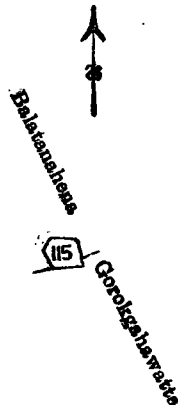
J. B. M. RIDOUT,  
for Surveyor-General.

III.

Preliminary plan 216.

Lot.	Name of Land.	Extent.	
		A.	R. P.
115 ..	Guhagahakoratuwa <i>alias</i> Gorokgahawatta ..	0	0 30

and bounded as follows: on the north by Balatanahena claimed by Hetti Tantirige Kiri Appu; on the east by Balatanahena claimed by Hetti Tantirige Kiri Appu, Gorokgahawatta claimed by Kuda Ketiyapage Kottan and others; on the south by Gorokgahawatta claimed by Kuda Ketiyapage Kottan and others; on the west by Balatanahena claimed by Hetti Tantirige Kiri Appu.



Scale of 8 Chains to an Inch.



Situation : Weladegoda village in West Giruwa pattu of Hambantota District.

Preliminary plan 216.

Lot.	Name of Land.	Extent.
115 ..	Gulugahakoratuwa <i>alias</i> Gorokgahawatta ..	0 0 30
Field sheet O <sup>15</sup> <sub>54—62</sub>		
Surveyor-General's Office, Colombo, July 3, 1909.		J. B. M. RIDOUT, for Surveyor-General.

IV.

Preliminary plan 216.

Lot.	Name of Land.	Extent.
116 ..	Gombaddalagewattehena ..	0 1 3

and bounded as follows : on the north by Balatanahena claimed by Hetti Tantirige Kiri Appu ; on the east and south by Gorokgahawatta claimed by Kuda Ketiypage Kottan and others ; on the west by Gombaddalagewatta sold by the Crown to Johan Hendrick Munasinhe.

December 9, 1909.

J. G. FRASER,  
Special Officer.



Scale of 8 Chains to an Inch.

Situation : Weladegoda village in West Giruwa pattu of Hambantota District.

Preliminary plan 216.

Lot.	Name of Land.	Extent.
116 ..	Gombaddalagewattehena ..	0 1 3
Field sheet O <sup>15</sup> <sub>54—62</sub>		
Surveyor-General's Office. Colombo, July 3, 1909. Hambantota S. O. 358		J. B. M. RIDOUT, for Surveyor-General.

**Order under Section 2 of "The Waste Lands Ordinances of 1897, 1899, 1900, and 1903,"  
declaring Land to be Crown Property.**

In the matter of the land commonly called or known as Delgahahena, situate in the village of Buwellagoda, in the West Giruwa pattu of the Hambantota District, in the Southern Province, and of "The Waste Lands Ordinances of 1897, 1899, 1900, and 1903."

THE notice required by section 1 of "The Waste Lands Ordinances of 1897, 1899, 1900, and 1903," having been duly published in manner prescribed by that section in respect of the above-named land (*vide* Notice No. 3,535), and no claim having been made to the said land or to any interest therein within the period of three months from the date specified in the said notice, I, John George Fraser, Special Officer appointed under section 28 of the said Ordinances, under and by virtue of the powers vested in me in that behalf by section 2 of the said Ordinances, do hereby on December 13, 1909, order and declare that the said land, as more fully described herein below, situate in the village of Buwellagoda in the West Giruwa pattu of the Hambantota District, in the Southern Province, and shown as lot 15 in preliminary plan No. 156 and in the annexed diagram, and containing in extent 2 acres and 32 perches, is the property of the Crown.

*Description of the Land referred to.*

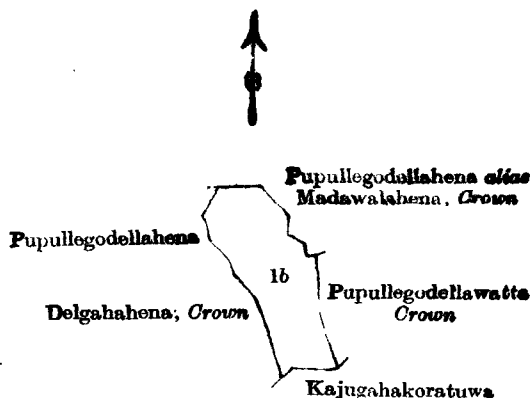
The following lot situated in the village of Buwellagoda, in the West Giruwa pattu of the Hambantota District, in the Southern Province, as described in the annexed diagram :—

Preliminary plan 156.

Lot.	Name of Land.	Extent.
15 ..	Delgahahena ..	2 0 32

and bounded as follows: on the north by Pupullegodellahena *alias* Madawalahena claimed by the Crown; on the east by Pupullegodellahena *alias* Madawalahena claimed by the Crown; Pupullegodellawatta claimed by the Crown; on the south by Kajugahakoratuwa claimed by Ukkiriyahewage Lamasa; on the west by Delgahahena and Pupullegodellahena declared to be the property of the Crown under the Waste Lands Ordinances.

December 13, 1909.

J. G. FRASER,  
Sepical Officer.

Scale of 8 Chains to an Inch.

Situation: Buwellagoda village in West Giruwa pattu of Hambantota District.

Preliminary plan 156.

Lot.	Name of Land.	Extent.	
		A.	R. P.
1b	Delgahahena	2	0 32

Field sheet: village plan O <sup>15</sup><sub>55—63</sub>Surveyor-General's Office,  
Cofombo, June 2, 1909.  
Hambantota S. O. 359J. B. M. RIDOUT,  
for Surveyor-General.

**Order under Section 2 of "The Waste Lands Ordinances of 1897, 1899, 1900, and 1903,"  
declaring Lands to be Crown Property.**

In the matter of the lands commonly called or known as Nugagahahena, Magahena, Laburalagewatta, &c., situate in the village of Kakuluwamulla, in the West Giruwa pattu of the Hambantota District, in the Southern Province, and of "The Waste Lands Ordinances of 1897, 1899, 1900, and 1903."

THE notice required by section 1 of "The Waste Lands Ordinances of 1897, 1899, 1900, and 1903," having been duly published in manner prescribed by that section in respect of the above-named lands (*vide* Notice No. 3,432), and no claim having been made to the said lands or to any interest therein within the period of three months from the date specified in the said notice, I, John George Fraser, Special Officer appointed under section 28 of the said Ordinances, under and by virtue of the powers vested in me in that behalf by section 2 of the said Ordinances, do hereby on November 22, 1909, order and declare that the said lands, as more fully described herein below, situate in the village of Kakuluwamulla, in the West Giruwa pattu of the Hambantota District, in the Southern Province, and shown as lots 4 and 19 in preliminary plan No. 273 and in the annexed diagrams, and containing in extent 57 acres 1 rood and 8 perches, are the property of the Crown.

*Description of the Lands referred to.*

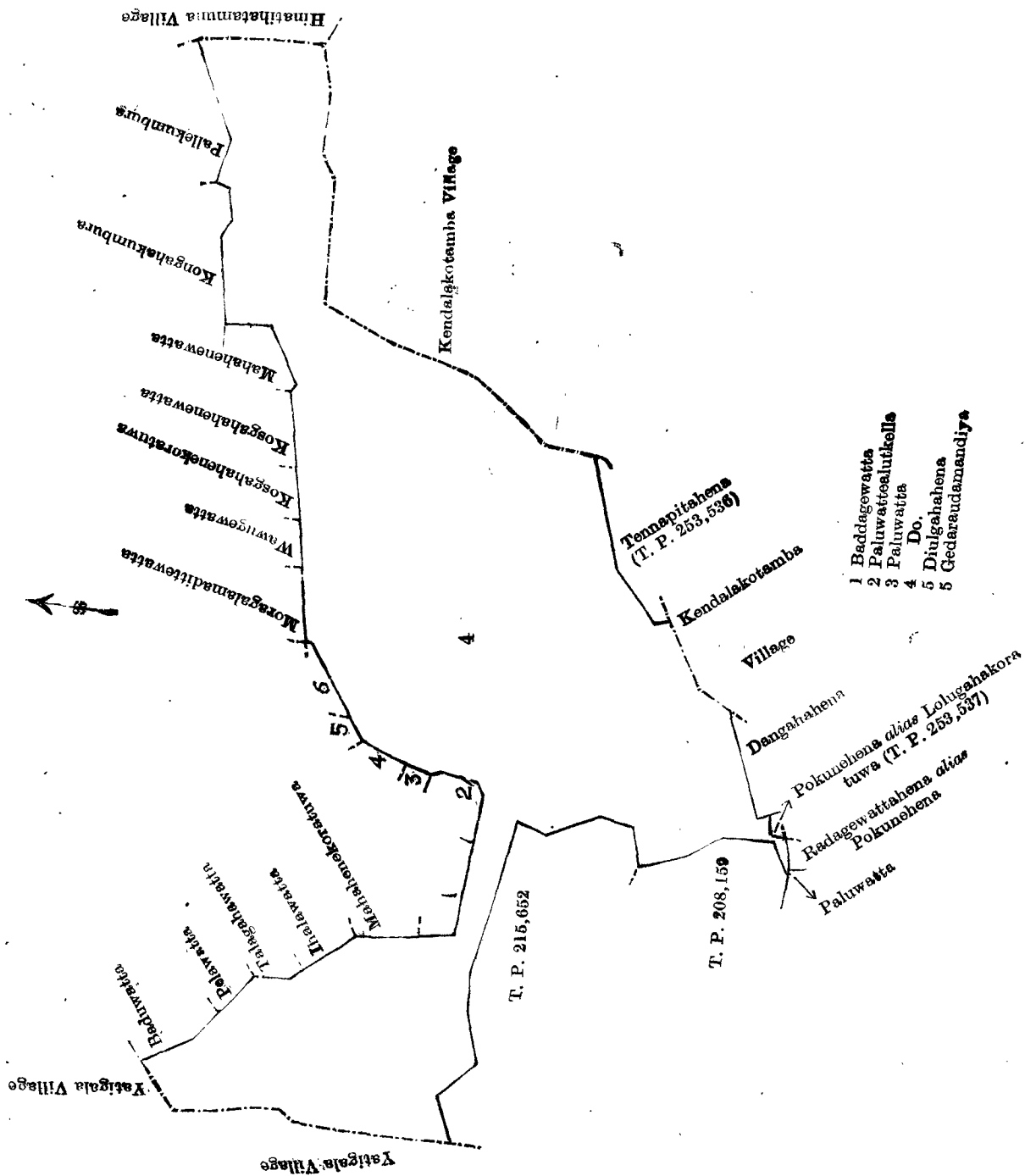
The following lots situated in the village of Kakuluwamulla, in the West Giruwa pattu of the Hambantota District, in the Southern Province, as described in the annexed diagrams:—

I.

Preliminary plan 273.

Lot.	Name of Land.	Extent.	
		A.	R. P.
4	Nugagahahena, Magahena, Laburalagewatta, Gendamandiya, Wawulgalehena, Lomburalagehena, Tennapitahena, Ehelaketiya, Gala-addarakella, Tunkuttiyahena, Kanuwalapahahena, Telambugahahena, Runagehena, Baduwattagodellahena, Paluwatta	56	3 12

and bounded as follows : on the north by Baduwatta claimed by Amarasin Patirana Don Pedro and another, Pelawatta claimed by Munasinge Babinishamy, Talagahawatta claimed by Abeyagoonawardena Vidane Gamage Don Luwis Appuhamy and others, Ihalahawatta claimed by Munasinge Babinishamy, Mahahenakoratuwa claimed by ditto, Baddagewatta claimed by ditto, Paluwattealutkella claimed by Wickramasinha Kankanange Don Juanis, Paluwatta claimed by ditto, Paluwatta claimed by Wamparagasmulle Kankanange Sinnappu, Diulgahahena claimed by ditto, Gedaraudamandiya claimed by Dasanayaka Arachchige Babunhamy, Moragalamadittewatta claimed by Wickramasin Kankanange Don Cornelis, Wawugewatta claimed by Dasanayaka Arachchige Babunhamy, Kosgahahenekoratuwa claimed by Wamparagasmulle Kankanange Don Davith, Kosgahahenawatta claimed by Dasanayaka Arachchige Babunhamy, Mahahenewatta claimed by ditto and others, Kongahakumbura claimed by ditto, Pallekumbura claimed by ditto ; on the east by the village limit of Hinatihatomuna, the village limit of Kendalakotamba ; on the south by Tennapitahena sold by the Crown to Lankagiganage Watubaba (T. P. 253,536), the village limit of Kendalakotamba, Dangahahena claimed by Wettihemage Balappu, Pokunehena *alias* Lolugahakoratuwa (T. P. 253,537) sold by the Crown to Kaludewage Dionis and another, Radagewattahena *alias* Pokunehena claimed by Kaludewage Dionis and another, Paluwatta claimed by Kottage Babunhamy ; on the west by T. Ps. 208,159, 215.652, the village limit of Yatigala.



Scale of 8 Chains to an Inch.

Situation : Kakuluwamulla village in West Giruwa pattu of Hambantota District.

Preliminary plan 273.

Lot.	Name of Land.	Extent. A. R. P.
4	Nugagahahena, Magahena, Laburalagewatta, Genda- mandiya, Wawulgalehena, Lomburalagehena, Tennapitahena, Ehelaketiya, Gala-addarakella, Tunkuttiyahena, Kanuwalapahahena, Telambu- gahahena, Runagehena, Baduwattagodellahena, Paluwatta	56 3 12

Field sheet O <sup>20</sup>  
40—48

Surveyor-General's Office,  
Colombo, March 30, 1909.

J. B. M. RIDOUT,  
for Acting Surveyor-General.

## II.

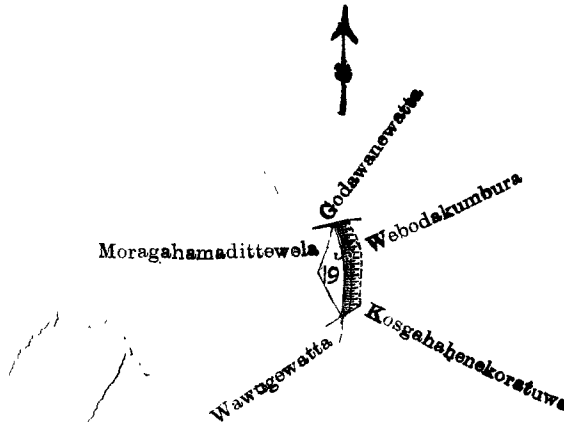
Preliminary plan 273.

Lot.	Name of Land.	Extent. A. R. P.
19	Moragahawewa (tank)	0 1 36

and bounded as follows : on the north by Godawanewatta claimed by Munasinge Babinishamy and others ; on the east by Webodakumbura claimed by Wamparagasmulla Kankanange Don Davith ; on the south by Kosgahahenekoratuwa claimed by ditto, Wawugewatta claimed by Dasanayaka Arachchige Babunhamy ; on the west by Moragahamadittewela claimed by Wamparagasmulle Kankanange Don Davith.

November 22, 1909.

J. G. FRASEB,  
Special Officer.



Scale of 8 Chains to an Inch.

Situation : Kakuluwamulla village in West Giruwa pattu of Hambantota District.

Preliminary plan 273.

Lot.	Name of Land.	Extent. A. R. P.
19	Moragahawewa (tank)	0 1 36

Field sheet O <sup>20</sup>  
40—48

Surveyor-General's Office,  
Colombo, March 30, 1909.

J. B. M. RIDOUT,  
for Acting Surveyor-General.

Hambantota S. O. 360

### Order under Section 2 of "The Waste Lands Ordinances of 1897, 1899, 1900, and 1903," declaring Lands to be Crown Property.

In the matter of the lands commonly called or known as Ketakelagahakoratuwa, Damaniyagahawatta, Maikomehena, &c., situate in the village of Hellala, in the East Giruwa pattu of the Hambantota District, in the Southern Province, and of "The Waste Lands Ordinances of 1897, 1899, 1900, and 1903."

THE notice required by section 1 of "The Waste Lands Ordinances of 1897, 1899, 1900, and 1903," having been duly published in manner prescribed by that section in respect of the above-named lands (*vide* Notice No. 3,505), and no claim having been made to the said lands or to any interest therein within the period of three months from the date specified in the said notice, I, Walter Ernest Wait, Special Officer appointed under section 28 of the said Ordinances, under and by virtue of the powers vested in me in that behalf by section 2 of the said Ordinances, do hereby on November 30, 1909, order and declare that the said lands, as more fully described herein below, situate in the village of Hellala, in the East Giruwa pattu of the Hambantota District, in the Southern Province, and shown as lots 2, 5a, 18, 21, 24, and 40 in preliminary plan No. 395 and in the annexed diagrams, and containing in extent 4 acres 3 roods and 35 perches, are the property of the Crown.

*Description of the Lands referred to.*

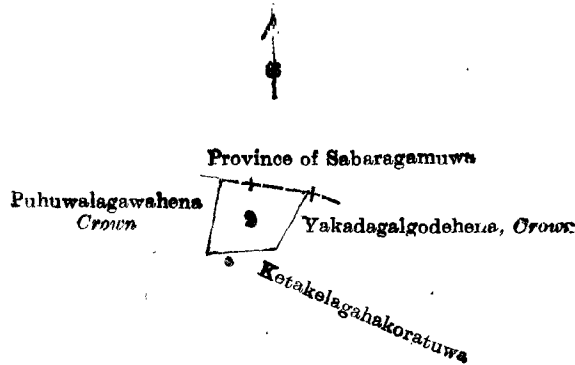
The following lots situated in the village of Hellala, in the East Giruwa pattu of the Hambantota District, in the Southern Province, as described in the annexed diagrams :—

I.

Preliminary plan 395.

Lot.	Name of Land.	Extent.	
		A.	R. P.
2	Ketakelegahakoratuwa	0	3 26

and bounded as follows : on the north by the boundary of the Province of Sabaragamuwa ; on the east by Yakadagalgodahena claimed by the Crown ; on the south by Ketakelegahakoratuwa claimed by Ranasingamage Andris ; on the west by Puhuwalagawahena claimed by the Crown.



Scale of 8 Chains to an Inch.

Situation : Hellala village in East Giruwa pattu of Hambantota District.

Preliminary plan 395.

Lot.	Name of Land.	Extent.	
		A.	R. P.
2	Ketakelegahakoratuwa	0	3 26

Field sheet P <sup>11</sup><sub>3-11</sub>

Surveyor-General's Office,  
Colombo, May 14, 1909.

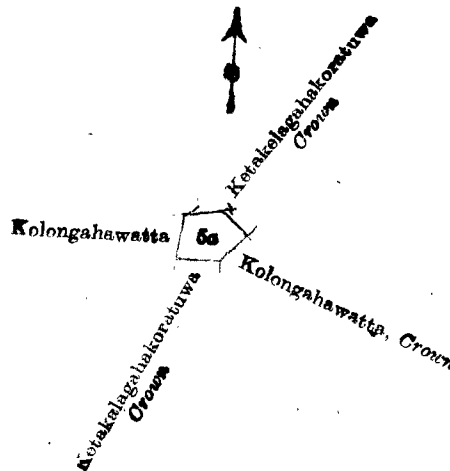
J. B. M. RIDOUT,  
for Acting Surveyor-General.

II.

Preliminary plan 395.

Lot.	Name of Land.	Extent.	
		A.	R. P.
5a	Ketakelegahakoratuwa	0	1 37

and bounded as follows : on the north by Ketakelegahakoratuwa claimed by the Crown ; on the east by Kolongahawatta claimed by the Crown ; on the south by Ketakelegahakoratuwa claimed by the Crown ; on the west by Kolongahawatta (private).



Scale of 8 Chains to an Inch.

Situation : Hellala village in East Giruwa pattu of Hambantota District.

Preliminary plan 395.

Lot.	Name of Land.	Extent. A. R. P.
5a ..	Ketakelegahakoratuwa	C 1 37

Field sheet P <sup>11</sup> 3—11

Surveyor-General's Office,  
Colombo, May 14, 1909.

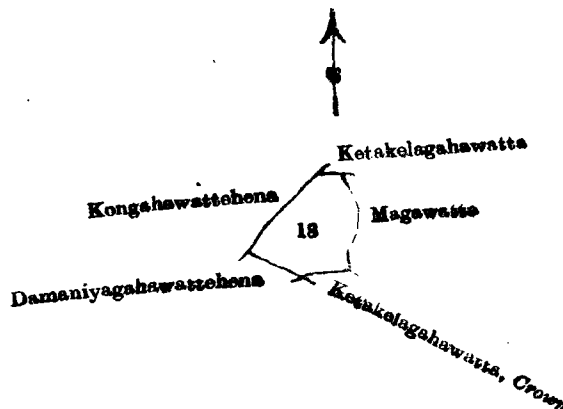
J. B. M. RIDOUT,  
for Acting Surveyor-General.

III.

Preliminary plan 395.

Lot.	Name of Land.	Extent. A. R. P.
18 ..	Damaniyagahawatta ..	1 1 10

and bounded as follows : on the north by Ketakelegahawatta claimed by Abeweera Arachchige Salaman ; on the east by Magawatta claimed by Ranaweerapatabendige Abanchy ; on the south by Ketakelegahawatta claimed by the Crown, Damaniyagahawattahena claimed by Giganabadanage Babun ; on the west by Kongahawattahena claimed by Giganabadanage Babun.



Scale of 8 Chains to an Inch.

Situation : Hellala village in East Giruwa pattu of Hambantota District.

Preliminary plan 395.

Lot.	Name of Land.	Extent. A. R. P.
18 ..	Damaniyagahawatta...	1 1 10

Field sheet P <sup>11</sup> 3—11

Surveyor-General's Office,  
Colombo, May 14, 1909.


J. B. M. RIDOUT,  
for Acting Surveyor-General.

IV.

Preliminary plan 395.

Lot.	Name of Land.	Extent. A. R. P.
21 ..	Malkomehena ..	0 2 11

and bounded as follows : on the north, east, south, and west by Malkomehena claimed by the Crown.



Scale of 8 Chains to an Inch.

Situation : Hellala village in East Giruwa pattu of Hambantota District.

Preliminary plan 395.

Lot.	Name of Land.	Extent. A. R. P.
21 ..	Malkomehena ..	0 2 11

Field sheet P <sup>11</sup> 3—11

Surveyor-General's Office,  
Colombo, May 14, 1909.

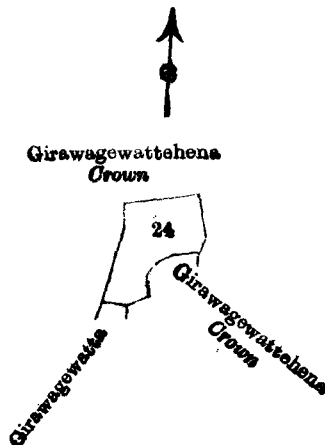
J. B. M. RIDOUT,  
for Acting Surveyor-General.

V.

Preliminary plan 395.

Lot.	Name of Land.	Extent.		
		A.	R.	P.
24	Burutagahawatta	1	0	26

and bounded as follows: on the north and east by Girawagewattehena claimed by the Crown; on the south by Girawagewattehena claimed by the Crown, Girawagewatta claimed by Sudacharige Babasia; on the west by Girawagewattehena claimed by the Crown.



Scale of 8 Chains to an Inch.

Situation: Hellala village in East Giruwa pattu of Hambantota District.

Preliminary plan 395.

Lot.	Name of Land.	Extent.		
		A.	R.	P.
24	Burutagahawatta	1	0	26
	Field sheet P <sup>11</sup> 3-11			

Surveyor-General's Office,  
Colombo, May 14, 1909.

J. B. M. RIDOUT,  
for Acting Surveyor-General.

VI.

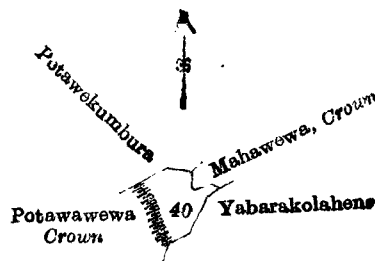
Preliminary plan 395.

Lot.	Name of Land.	Extent.		
		A.	R.	P.
40	Potawekumbura	0	2	5

and bounded as follows: on the north by Potawekumbura claimed by Witaranage Don Juwanis and others, Mahawewa claimed by the Crown; on the east and south by Yabarakolahena claimed by Witaranage Babahamy, &c.; on the west by Potawawewa claimed by the Crown.

November 30, 1909.

W. E. WAIT,  
Special Officer.



Scale of 8 Chains to an Inch.

Situation: Hellala village in East Giruwa pattu of Hambantota District.

Preliminary plan 395.

Lot.	Name of Land.	Extent.		
		A.	R.	P.
40	Potawekumbura	0	2	5
	Field sheet P <sup>11</sup> 2-10			

Surveyor-General's Office,  
Colombo, May 14, 1909.  
Hambantota S. O. 361

J. B. M. RIDOUT,  
for Acting Surveyor-General.

**Order under Section 4, Sub-section (1), of "The Waste Lands Ordinances of 1897, 1899, 1900, and 1903," declaring Lands to be Crown Property.**

In the matter of the lands commonly called or known as Wewapadahena, Welagawahena, Welikadehena, &c., situate in the village of Siyambalagaswewa, in the West Giruwa pattu of the Hambantota District, in the Southern Province, and of "The Waste Lands Ordinances of 1897, 1899, 1900, and 1903."

WHEREAS in pursuance of section 1 of the said Ordinances it was duly notified on September 25, 1908, that if no claim to the lands commonly called or known as Wewapadahena, Welagawahena, Welikadehena, &c., situate in the village of Siyambalagaswewa, in the West Giruwa pattu of the Hambantota District, in the Southern Province, containing in extent 252 acres 3 roods and 34 perches, and shown as lots 1, 2, and 3 in preliminary plan 340 and in the annexed diagram, was made to Frederick Lewis, Special Officer appointed under section 28 of the said Ordinances, within the period of three months from the date specified in such notice, such lands would be declared the property of the Crown, and dealt with on account of the Crown (*vide* Notice No. 3,205):

And whereas Don Dionis Gajasingha of Talanporuwa made claim thereto, and whereas the said claimant has withdrawn his claim to the said lands, I, Frederick Lewis, Special Officer appointed under section 28 of the said Ordinances, under and by virtue of the powers vested in me in that behalf by section 4 of the said Ordinances, do hereby on November 19, 1909, order and declare under section 4, sub-section (1), of the said Ordinances that the said lands, as more fully described herein below, are the property of the Crown.

*Description of the Lands referred to.*

The following lots situated in the village of Siyambalagaswewa, in the West Giruwa pattu of the Hambantota District, in the Southern Province, as described in the annexed diagram:—

Preliminary plan 340.

Lot.	Name of Land.	Extent.		
		A.	R.	P.
1 ..	Wewapadahena, Welagawahena, Welikadehena, Pohon-walahena .. .. .	242	1	22
2 ..	Welikadekoratuwa .. .. .	2	0	28
3 ..	Siyambalagaswewa (tank) .. .. .	8	1	24
		<u>252</u>	<u>3</u>	<u>34</u>

and bounded as follows: on the north by the village limit of Karagahawela; on the east by the village limit of Helakadagala; on the south by the village limit of Jandura; on the west by the village limit of Jandura, the village limit of Palugahawela.

NOTE.—The following lot lying within the above boundaries is excluded from this order, and its extent of 6 acres 2 roods and 15 perches is not included in the acreage of 252 acres 3 roods and 34 perches given above:—

Preliminary plan 340.

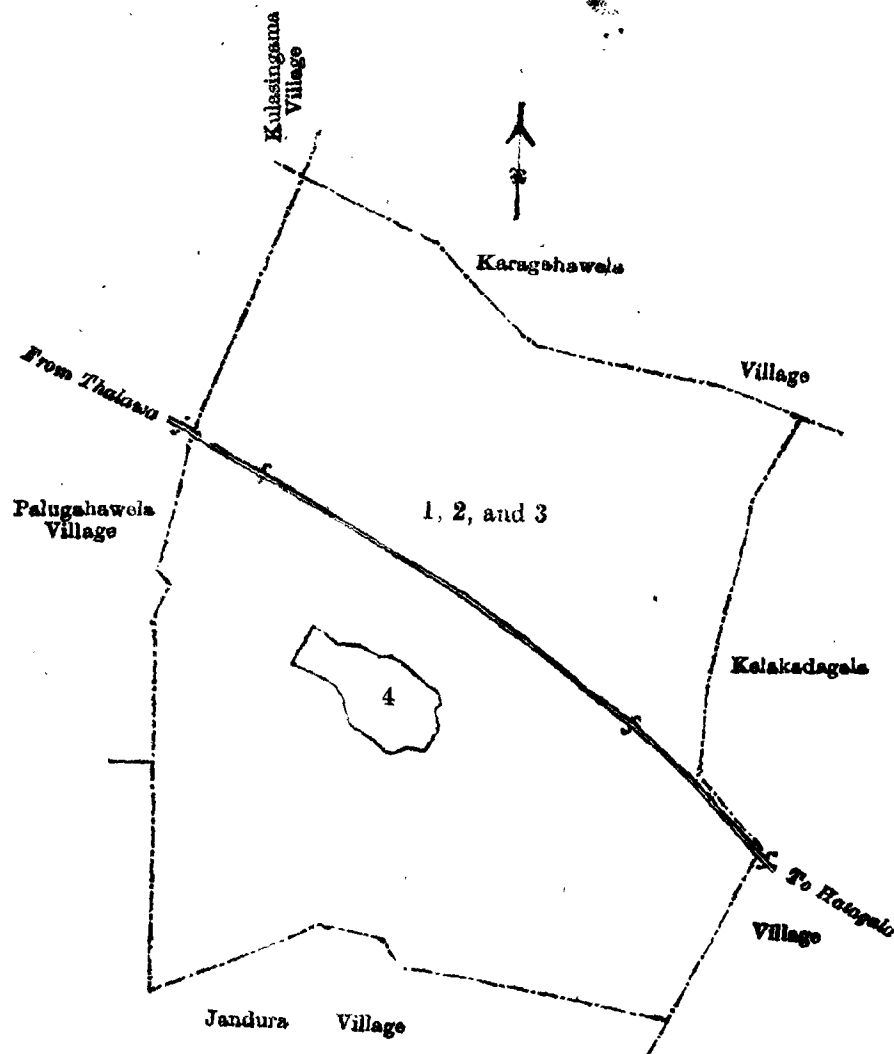
Lot.	Name of Land.	Extent.		
		A.	R.	P.
4 ..	Siyambalagaswewa .. .. .	6	2	15

November 19, 1909.

FREDERICK LEWIS,  
Special Officer.

[For Diagram see page 125.]





Scale of 16 Chains to an Inch.

Situation : Siyambalagaswewa village in West Giruwa pattu of Hambantota District.

Preliminary plan 340.

Lot.	Name of Land.	Extent.		
		A.	R.	P.
1 ..	Wewapadahena, Welagawahena, Welikadeshena, Pohon-walahena .. .. .	242	1	22
2 ..	Welikadekoratuwa .. .. .	2	0	28
3 ..	Siyambalagaswewa (tank) .. .. .	8	1	24
		<b>262</b>	<b>3</b>	<b>34</b>
	<i>Lot excluded.</i>			
4 ..	Siyambalagaswewa .. .. .	6	2	15

Surveyor-General's Office,  
Colombo, August 26, 1908.  
Hambantota S. O. 362

Field sheet P 11  
55-63

J. B. M. RIBOURT,  
for Acting Surveyor-General.

**Order under Section 2 of "The Waste Lands Ordinances of 1897, 1899, 1900, and 1903,"  
declaring Land to be Crown Property.**

In the matter of the land commonly called or known as Talapelahenawatta, situate in the village of Talwatta, in the West Giruwa pattu of the Hambantota District, in the Southern Province, and of "The Waste Lands Ordinances of 1897, 1899, 1900, and 1903."

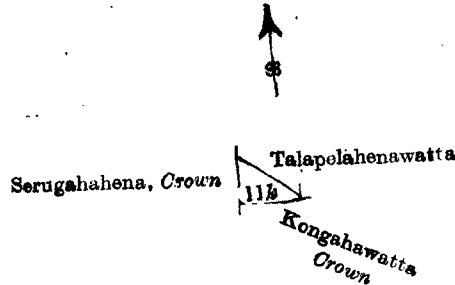
THE notice required by section 1 of "The Waste Lands Ordinances of 1897, 1899, 1900, and 1903," having been duly published in manner prescribed by that section in respect of the above-named land (*vide* Notice No. 3,495), and no claim having been made to the said land or to any interest therein within the period of three months from the date specified in the said notice, I, John Murray Davies, Special Officer appointed under section 28 of the said Ordinances, under and by virtue of the powers vested in me in that behalf by section 2 of the said Ordinances, do hereby on November 13, 1909, order and declare that the said land, as more fully described herein below, situate in the village of Talwatta, in the West Giruwa pattu of the Hambantota District, in the Southern Province, and shown as lot 11k in preliminary plan No. 202 and in the annexed diagram, and containing in extent 1 rood and 4 perches, is the property of the Crown.

*Description of the Land referred to.*

The land commonly called or known as Talapelahenawatta, situate in the village of Talwatta, in the West Giruwa pattu of the Hambantota District, in the Southern Province, containing in extent 1 rood and 4 perches, shown as lot 11k in preliminary plan 202, and in the annexed diagram, and bounded as follows : on the north and east by Talapelahenawatta sold by the Crown to Wirahinge Heena of Talwatta ; on the south by Kongahawatta claimed by the Crown ; on the west by Serugahahena claimed by the Crown.

November 13, 1909.

J. M. DAVIES,  
Special Officer.



Scale of 8 Chains to an Inch.

Situation : Talwatta village in West Giruwa pattu.  
Preliminary plan 202.

Lot.	Name of Land.	Extent. A. R. P.
11k	Talapelahenawatta	0 1 4

Field sheet : village plan.

Surveyor-General's Office,  
Colombo, July 8, 1909.  
Hambantota S. O. 363

J. B. M. RIDOUT,  
for Surveyor-General.

**Order under Section 2 of "The Waste Lands Ordinances of 1897, 1899, 1900, and 1903,"  
declaring Land to be Crown Property.**

In the matter of the land commonly called or known as Kongahahena, situated in the village of Etgalmulla, in the West Giruwa pattu of the Hambantota District, in the Southern Province, and of "The Waste Lands Ordinances of 1897, 1899, 1900, and 1903."

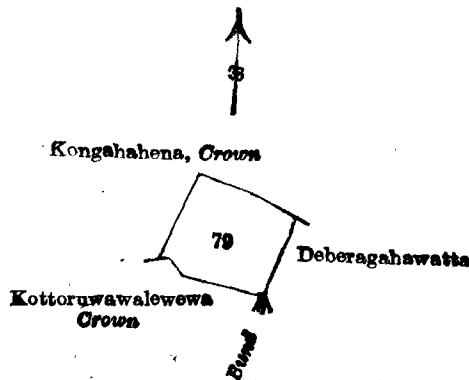
The notice required by section 1 of "The Waste Lands Ordinances of 1897, 1899, 1900, and 1903," having been duly published in manner prescribed by section that in respect of the above-named land (*vide* Notice No. 3474), and no claim having been made to the said land or to any interest therein within the period of three months from the date specified in the said notice, I, John George Fraser, Special Officer appointed under section 28 of the said Ordinances, under and by virtue of the powers vested in me in that behalf by section 2 of said Ordinances, do hereby on November 17, 1909, order and declare that the said land, as more fully described herein below, situated in the village of Etgalmulla, in the West Giruwa pattu of the Hambantota District, in the Southern Province, and shown as lot 79 in preliminary plan No. 286 and in the annexed diagram, and containing in extent 1 acre 3 roods and 28 perches, is the property of the Crown.

*Description of the Land referred to.*

The land commonly called or known as Kongahahena, situated in the village of Etgalmulla, in the West Giruwa pattu of the Hambantota District, in the Southern Province, containing in extent 1 acre 3 roods and 28 perches, shown as lot 79 in preliminary plan 286, and in the annexed diagram, and bounded as follows : on the north by Kongahahena claimed by the Crown ; on the east by Debaragahawatta claimed by the Crown and now sold by the Crown ; on the south by a bund, Kottoruwawalewewa declared to be Crown property under the Waste Lands Ordinances ; on the west by Kongahahena claimed by the Crown.

November 17, 1909.

J. G. FRASER,  
Special Officer.



Scale of 8 Chains to an Inch.

Situation : Etagalmulla village in Giruwa Pattu West of Hambantota District.

Lot.	Name of Land.	Extent. A. R. P.
79	Kongahahena	1 3 28

Preliminary plan 286.      Field sheet P 34—42

Surveyor-General's Office,  
Colombo, May, 14, 1909.  
Hambantota S. O. 364

J. B. M. RIDOUT,  
for Acting Surveyor-General.

**Order under Section 4, Sub-section (1), of "The Waste Lands Ordinances of 1897, 1899, 1900, and 1903."**

In the matter of the land commonly called or known as Batapandurehena, situated in the village of Narammala, in the Dambadeni Udukaha Korale West of the Dambadeni hatpattu of the Kurunegala District; in the North-Western Province, and of the "Waste Lands Ordinances of 1897, 1899, 1900, and 1903."

WHEREAS in pursuance of section 1 of the said Ordinances it was duly declared and notified on December 11, 1908, that if no claim to the land commonly called or known as Batapandurehena, situated in the village of Narammala, in the Dambadeni Udukaha Korale West of the Dambadeni hatpattu of the Kurunegala District, in the North-Western Province, containing in extent 3 acres 2 roods and 13 perches and shown as lot 8 in preliminary plan No. 221 was made to John Murray Davies, Special Officer appointed under section 28 of the said Ordinances, within the period of three months from the date specified in the said notice, such land would be declared the property of the Crown, and dealt with on account of the Crown (*vide* Notice No. 3,281) :

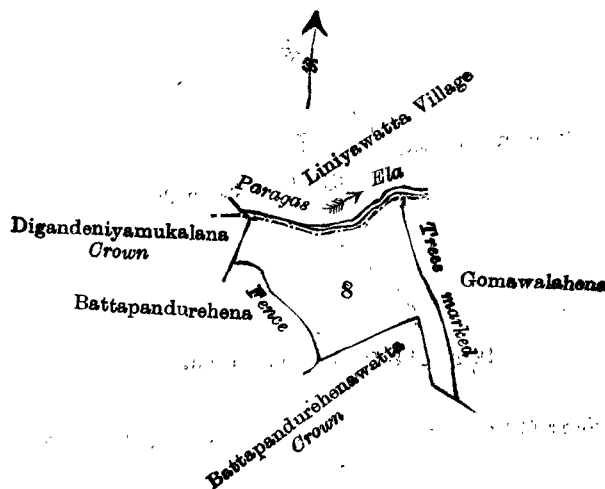
And whereas Mr. John Clovis de Silva of Colombo made claim thereto, and I, John Murray Davies, Special Officer appointed under section 28 of the said Ordinances made due inquiry into such claim ; and whereas I and the said claimant came to an agreement in writing dated June 4, 1909, concerning the said land, under section 4, sub-section (1), of the said Ordinances ; whereby it was agreed that the said claimant should be declared the purchaser of the said land upon payment to the Settlement Officer at Colombo of a sum of Rs. 89.55 as the purchase amount of the said land on or before July 4, 1909 ; and whereas the said claimant has paid the said amount after the due date, viz., on August 16, 1909, together with 94 cents as legal interest due for the intervening period on the said amount, he is hereby declared to be the purchaser of the said land as more fully described herein below.

*Description of the Land referred to.*

The land commonly called or known as Batapandurehena, situated in the village of Narammala, in the Dambadeni Udukaha Korale West of the Dambadeni hatpattu of the Kurunegala District, in the North-Western Province, containing in extent 3 acres 2 roods and 13 perches, shown as lot 8 in preliminary plan 221 and in the annexed diagram, and bounded as follows : on the north by the village limit of Liniyawatta (the Paragas-ela) ; on the east by Gomawalahena sold by Crown ; on the south by Batapandurehenewatta claimed by the Crown and now sold by the Crown ; on the west by Batapandurehena sold by the Crown to Pambe Mudiyanseilage Punchedi Appuhamy, Digandeniye mukalana declared to be Crown property under the Waste Lands Ordinances and now sold by the Crown.

December 13, 1909.

J. M. DAVIES,  
Special Officer.



Scale of 8 Chains to an Inch.

Situation : Narammala village in Dambadeni Udukaha Korale West of Kurunegala District.

Lot.	Name of Land.	Extent. A. R. P.
8	Batapandurehena	3 2 13

Preliminary plan 221.      Field sheet I 4—12

Surveyor-General's Office,  
Colombo, October 30, 1908.  
Kurunegala S. O. 166

J. B. M. RIDOUT,  
for Acting Surveyor-General.

**Order under Section 2 of "The Waste Lands Ordinances of 1897, 1899, 1900, and 1903,"  
declaring Land to be Crown Property.**

In the matter of the land commonly called or known as Talgahamulahena, situate in the village of Pahala Medagoda, in the Dambadeni Udukaha Korale West of the Dambadeni hatpattu of the Kurunegala District, in the North Western Province, and of "The Waste Lands Ordinances of 1897, 1899, 1900, and 1903."

THE notice required by section 1 of "The Waste Lands Ordinances of 1897, 1899, 1900, and 1903," having been duly published in manner prescribed by that section in respect of the above-named land (*vide* Notice No. 3,457), and no claim having been made to the said land or to any interest therein within the period of three months from the date specified in the said notice, I, John Murray Davies, Special Officer appointed under section 28 of the said Ordinances, under and by virtue of the powers vested in me in that behalf by section 2 of the said Ordinances, do hereby on November 18, 1909, order and declare that the said land as more fully described herein below, situate in the village of Pahala Medagoda, in the Dambadeni Udukaha Korale West of the Dambadeni hatpattu of the Kurunegala District, in the North-Western Province, and shown as lot 10i in preliminary plan No. 232 and in the annexed diagram, and containing in extent 3 roods and 34 perches, is the property of the Crown.

*Description of the Land referred to.*

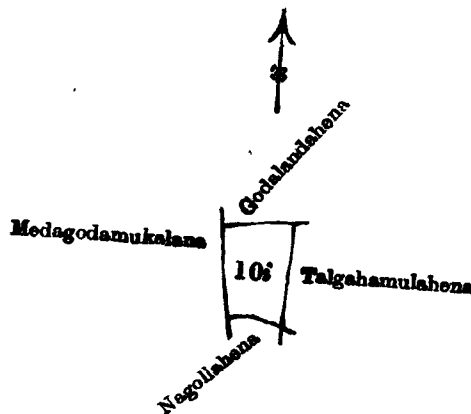
The following lot situated in the village of Pahala Medagoda, in the Dambadeni Udukaha Korale West of the Dambadeni hatpattu of the Kurunegala District, in the North-Western Province, as described in the annexed diagram :—

Preliminary plan 232.		Extent.
Lot.	Name of Land.	A. R. P.
10i ..	Talgahamulahena ..	0 3 34

and bounded as follows: on the north by Godalandehena sold by the Crown to Randunu Mudiyanseleage Miurhamy of Pahala Medagoda; on the east by Talgahamulahena claimed by Ukkunaide and the Crown; on the south by Nagollahena sold by the Crown to Thomas Carey of Medagama estate; on the west by Medagoda-mukalana declared to be Crown property under the Waste Lands Ordinances.

November 18, 1909.

J. M. DAVIES,  
Special Officer.



Scale of 8 Chains to an Inch.

**Situation : Pahala Medagoda village in Kurunegala District.**

Preliminary plan 232.		Extent.
Lot.	Name of Land.	A. R. P.
10i ..	Talgahamulahena ..	0 3 34

Field sheet I 18  
19--27

Surveyor-General's Office,  
Colombo, January 23, 1908.  
Kurunegala S. O. 167

J. B. M. RIDOUT,  
for Surveyor-General.

Order under Section 2 of "The Waste Lands Ordinances of 1897, 1899, 1900, and 1903,"  
declaring Land to be Crown Property.

In the matter of the land commonly called or known as New road, situate in the village of Udawelawatta, in the Udukaha Korale West of the Dambadeni hatpattu of the Kurunegala District, in the North-Western Province, and of "The Waste Lands Ordinances of 1897, 1899, 1900, and 1903."

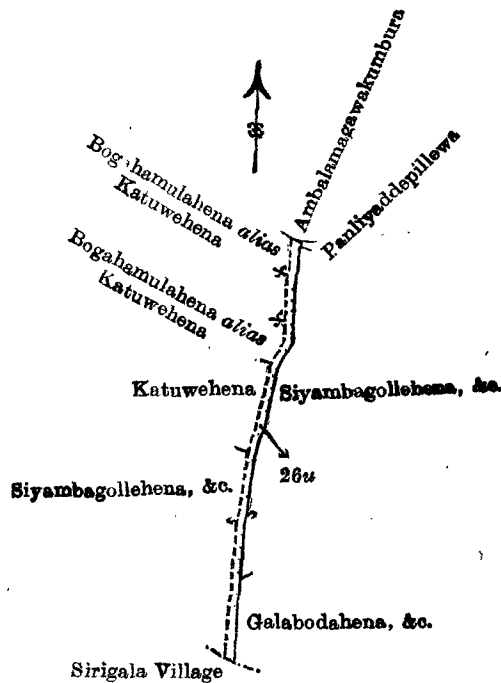
THE notice required by section 1 of "The Waste Lands Ordinances of 1897, 1899, 1900, and 1903," having been duly published in manner prescribed by that section in respect of the above-named land (*vide* Notice No. 3,519), and no claim having been made to the said land or to any interest therein within the period of three months from the date specified in the said notice, I, John Murray Davies, Special Officer appointed under section 28 of the said Ordinances, under and by virtue of the powers vested in me in that behalf by section 2 of the said Ordinances, do hereby on November 22, 1909, order and declare that the said land, as more fully described herein below, situate in the village of Udawelawatta, in the Udukaha Korale West of the Dambadeni hatpattu of the Kurunegala District, in the North-Western Province, and shown as lot 26u in preliminary plan 235 and in the annexed diagram, and containing in extent 2 roods, is the property of the Crown

*Description of the Land referred to.*

The land commonly called or known as New road, situated in the village of Udawelawatta, in the Udukaha Korale West of the Dambadeni hatpattu of the Kurunegala District, in the North-Western Province, containing in extent 2 roods, shown as lot 26u in preliminary plan 235 and in the annexed diagram, and bounded as follows: on the north by Ambalamagawakumbura claimed by Podda Veda (admitted private); on the east by Panliyaddepillewa sold by the Crown to Abeysinhe Mudiyansele Ranhamy of Udawelawatta, Siyambalagollehena sold by the Crown to Aserappuli Radage Manuel Veda of Halpe, Galabodahena, &c., sold by the Crown to ditto; on the south by the village limit of Sirigala; on the west by Siyambalagollehena, &c., sold by the Crown to Aserappuli Radage Manuel Veda of Halpe, Katuwehena sold by the Crown to ditto, Bogahamulahena *alias* Katuwehena sold by the Crown to ditto.

November 22, 1909.

J. M. DAVIES,  
Special Officer.



Scale of 8 Chains to an Inch.

Situation: Udawelawatta village in Udukaha Korale West of Kurunegala District.  
Preliminary plan 235.

Lot.	Name of Land.	Extent.		
		A.	R.	P.
26u	New road	0	2	0

Sheet I 18  
33-4

Surveyor-General's Office,  
Colombo, June 23, 1909.  
Kurunegala S. O. 168

J. B. M. RIDOUT,  
for Surveyor-General.

**Order under Section 2 of "The Waste Lands Ordinances of 1897, 1899, 1900, and 1903,"  
declaring Land to be Crown Property.**

In the matter of the land commonly called or known as Kabellagahahena, situate in the village of Kuddetiya, in the Pitigal korale of the Katugampola hatpattu of the Kurunegala District, in the North-Western Province, and of "The Waste Lands Ordinances of 1897, 1899, 1900, and 1903."

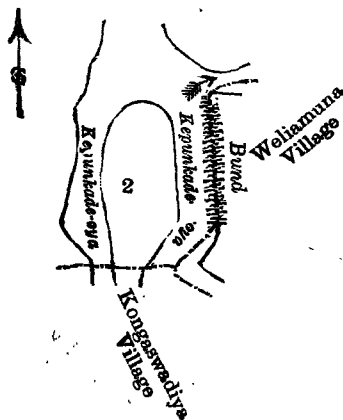
THE notice required by section 1 of "The Waste Lands Ordinances of 1897, 1899, 1900, and 1903," having been duly published in manner prescribed by that section in respect of the above-named land (*vide* Notice No. 3,514), and no claim having been made to the said land or to any interest therein within the period of three months from the date specified in the said notice, I, John George Fraser, Special Officer appointed under section 28 of the said Ordinances, under and by virtue of the powers vested in me in that behalf by section 2 of the said Ordinances, do hereby on November 22, 1909, order and declare that the said land, as more fully described herein below, situate in the village of Kuddetiya, in the Pitigal korale of the Katugampola hatpattu of the Kurunegala District, in the North-Western Province, and shown as lot 2 in preliminary plan 247 and in the annexed diagram, containing in extent 1 rood and 30½ perches, is the property of the Crown.

*Description of the Land referred to.*

The land commonly called or known as Kabellagahahena, situate in the village of Kuddetiya, in the Pitigal korale of the Katugampola hatpattu of the Kurunegala District, in the North-Western Province, containing in extent 1 rood and 30½ perches, shown as lot 2 in preliminary plan 247, and in the annexed diagram, and bounded as follows: on the north and east by Kepunkade-oya; on the south by the village limit of Kongaswadiya; on the west by Kepunkade-oya.

November 22, 1909.

J. G. FRASER,  
Special Officer.



Scale of 4 Chains to an Inch.

Situation: Kuddetiya village in Pitigal korale of Kurunegala District.

Preliminary plan 247.

Lot.	Name of Land.	Extent.		
		A.	R.	P.
2	Kabellagahahena	0	1	30½

Field sheet: village plan I 17 & I 17  
33 & I 25

Surveyor-General's Office,  
Colombo, June 18, 1909.

Kurunegala S. O. 169

J. B. M. RIDOUT,  
for Surveyor-General.

**Order under Section 2 of "The Waste Lands Ordinances of 1897, 1899, 1900, and 1903,"  
declaring Lands to be Crown Property.**

In the matter of the lands commonly called or known as Minipittaniya (cemetery), Namuwawewapillewa (cemetery), situate in the village of Hindagolla, in the Medaketiya korale of the Katugampola hatpattu of the Kurunegala District, in the North-Western Province, and of "The Waste Lands Ordinances of 1897, 1899, 1900, and 1903."

THE notice required by section 1 of "The Waste Lands Ordinances of 1897, 1899, 1900, and 1903," having been duly published in manner prescribed by that section in respect of the above-named lands (*vide* Notice No. 3,515), and no claim having been made to the said lands or to any interest therein within the period of three months from the date specified in the said notice, I, John George Fraser, Special Officer appointed under section 28 of the said Ordinances, under and by virtue of the powers vested in me in that behalf by section 2 of the said Ordinances, do hereby on November 22, 1909, order and declare that the said lands, as more fully described herein below, situate in the village of Hindagolla, in the Medaketiya korale of the Katugampola hatpattu of the Kurunegala District, in the North-Western Province, and shown as lots 10½ and 10½ in preliminary plan No. 404 and in the annexed diagram, and containing in extent 3 acres and 7 perches, are the property of the Crown.

*Description of the Lands referred to.*

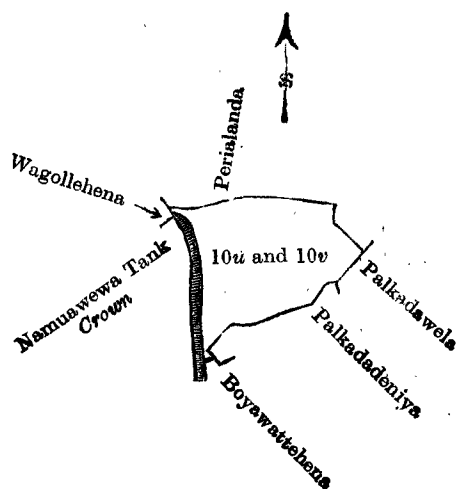
The following lots situated in the village of Hindagolla, in the Medaketiya korale of the Katugampola hatpattu of the Kurunegala District, in the North-Western Province, as described in the annexed diagram:—

Preliminary plan 404.

Lot.	Name of Land.	Extent.		
		A.	R.	P.
10u ..	Minipittaniya (cemetery) ..	2	2	30
10v ..	Namuawewapillewa (cemetery) ..	0	1	17
		<u>3</u>	<u>0</u>	<u>7</u>

and bounded as follows: on the north by Perialanda claimed by Udayaralage Ibburalebbe and others; on the east by Perialanda claimed by Udayaralage Ibburalebbe and others, Palkadawela claimed by Ibburalebbe and others, Abdü Rahiman; on the south by Palkadadeniya claimed by Selemelebbe Arachchilage Tambylebbe, Boyawattchena claimed by Udayaralage Ibburalebbe, Gan-Arachchi and others and now sold by the Crown; on the west by Namuawewa (tank) declared to be Crown property under the Waste Lands Ordinances, Wagollehena sold by the Crown to Edmund Stephen Fernando.

November 22, 1909.

J. G. FRASER,  
Special Officer.

Scale of 8 Chains to an Inch.

Situation: Hindagolla village in Medaketiya korale of Katugampola hatpattu of Kurunegala District.

Preliminary plan 404.

Lot.	Name of Land.	Extent.		
		A.	R.	P.
10u ..	Minipittaniya (cemetery) ..	2	2	30
10v ..	Namuawewapillewa (cemetery) ..	0	1	17
		<u>3</u>	<u>0</u>	<u>7</u>

Field sheet: village plan I <sup>13</sup> 49—50, 57—58 & I <sup>13</sup> 31—52, 59—60Surveyor-General's Office,  
Colombo, June 18, 1909.J. B. M. RIDOUT,  
for Surveyor-General.

Kurunegala S. O. 170

**Order under Section 2 of "The Waste Lands Ordinances of 1897, 1899, 1900, and 1903,"  
declaring Land to be Crown Property.**

In the matter of the land commonly called or known as Ambalankumbura (road reservation), situate in the village of Rawita, in the Pitigal korale of the Katugampola hatpattu, of the Kurunegala District, in the North-Western Province, and of the "The Waste Lands Ordinances of 1897, 1899, 1900, and 1903."

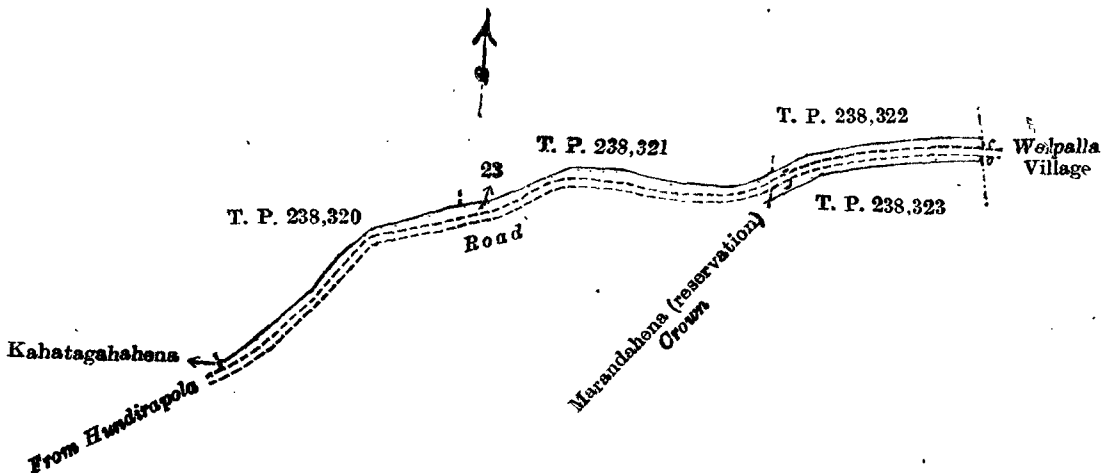
THE notice required by section 1 of "The Waste Lands Ordinances of 1897, 1899, 1900, and 1903," having been duly published in manner prescribed by that section in respect of the above-named lands (*vide* Notice No. 3,498), and no claim having been made to the said land or to any interest therein within the period of three months from the date specified in the said notice, I, Frederick Lewis, Special Officer appointed under section 28 of the said Ordinances, under and by virtue of the powers vested in me in that behalf by section 2 of the said Ordinances, do hereby on November 13, 1909, order and declare that the said land, as more fully described herein below, situate in the village of Rawita, in the Pitigal korale of the Katugampola hatpattu, of the Kurunegala District, in the North-Western Province, and shown as lot 23 in preliminary plan No. 252 and in the annexed diagram, containing in extent 1 acre 1 rood and 15½ perches, is the property of the Crown.

November 13, 1909.

FREDERICK LEWIS,  
Special Officer.

*Description of the Land referred to.*

The land commonly called or known as Ambalankumbura (road reservation), situate in the village of Rawita, in the Pitigal korale of the Katugampola hatpattu of the Kurunegala District, in the North-Western Province; containing in extent 1 acre 1 rood and 15½ perches, shown as lot 23 in preliminary plan 252 and in the annexed diagram, and bounded as follows: on the north by T. Ps. 238,320, 238,321, 238,322; on the east by the village limit of Welpalla; on the south by T. P. 238,323; Marandahena (reservation) declared Crown under the Waste Lands Ordinances; the road from Welpalla to Hundirapola; on the west by Kahatagahena sold by the Crown to Athauda Arachchilage Sinno Appuhamy and another, T. P. 238,320.



Scale of 8 Chains to an Inch.

Situation: Rawita village in Pitigal korale of Kurunegala District.

Preliminary plan 252.

Lot.	Name of Land.	Extent. A. R. P.
23	Ambalankumbura (road reservation)	1 1 15½

Field sheet: village plan.

Surveyor-General's Office,  
Colombo, April 23, 1909.  
Kurunegala S. O. 171 -

J. B. M. RIDOUT,  
for Acting Surveyor-General.

**Order under Section 2 of "The Waste Lands Ordinances of 1897, 1899, 1900, and 1903," declaring Lands to be Crown Property.**

In the matter of the lands commonly called or known as Para (path), Kerakoppuwa (cemetery), situate in the village of Elabodagama, in the Meda Pattu Korale West of the Katugampola hatpattu of the Kurunegala District, in the North-Western Province, and of "The Waste Lands Ordinances of 1897, 1899, 1900, and 1903."

THE notice required by section 1 of "The Waste Lands Ordinances of 1897, 1899, 1900, and 1903," having been duly published in manner prescribed by that section in respect of the above-named lands (*vide* Notice No. 3,484), and no claim having been made to the said lands or to any interest therein within the period of three months from the date specified in the said notice, I, John Murray Davies, Special Officer appointed under section 28 of the said Ordinances, under and by virtue of the powers vested in me in that behalf by section 2 of the said Ordinances, do hereby on November 9, 1909, order and declare that the said lands as more fully described herein below, situate in the village of Elabodagama, in the Meda Pattu Korale West of the Katugampola hatpattu of the Kurunegala District, in the North-Western Province, and shown as lots 22e, 23c, 23i, 26a, 33b, 46i, 62af in preliminary plan No. 311, and in the annexed diagrams, and containing in extent 2 acres 1 rood and 39 perches, are the property of the Crown.

*Description of the Lands referred to.*

The following lots situated in the village of Elabodagama, in the Meda Pattu Korale West of the Katugampola hatpattu of the Kurunegala District, in the North-Western Province, as described in the annexed diagrams:—

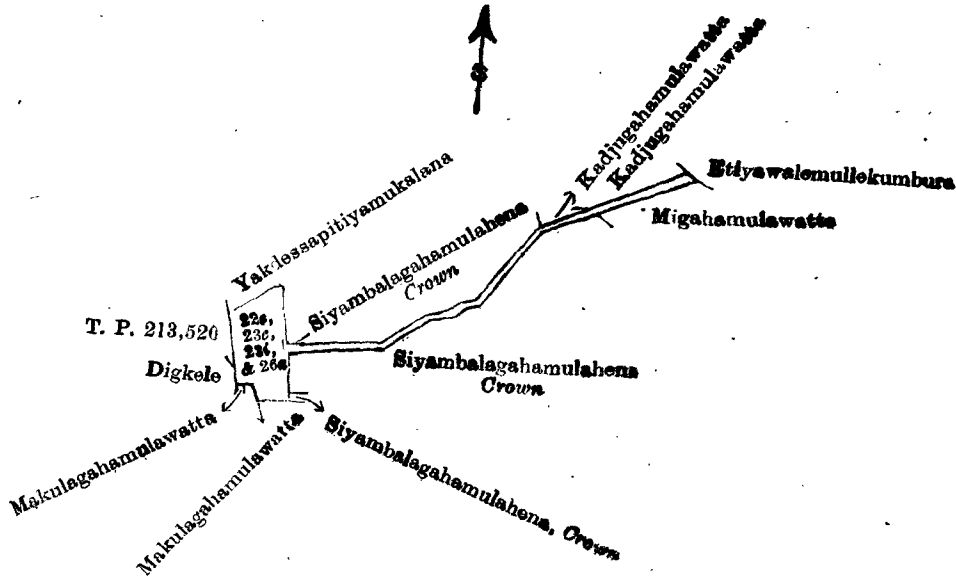
I.

Preliminary plan 311.

Lot.	Name of Land.	Extent. A. R. P.
22e	Para (path)	0 0 9
23c	Kerakoppuwa (cemetery)	0 3 20
23i	Para (path)	0 1 14
26a	Kerakoppuwa (cemetery)	0 0 10
		1 1 13



and bounded as follows : on the north by Yakdessapitiyemukulana claimed by the Crown and now sold by the Crown, Siyambalagahamulahena claimed by the Crown, Kajugahamulawatta claimed by the Crown and now sold by the Crown ; on the east by Etiyawalemullekumbura (private) ; on the south by Migahamulawatta sold by the Crown to Peena Muna Sina Sinna Tamby, Siyambalagahamulahena claimed by the Crown, Makulagahamulawatta claimed by the Crown and now sold by the Crown, Makulagahamulawatta sold by the Crown to Sena Muna Mahammadu Meera Saibu ; on the west by Dikkele sold by the Crown to Sena Muna Mahammadu Meera Saibu, T. P. 213,520.



Scale of 8 Chains to an Inch.

Situation : Elabodagama village in Meda Pattu West.

Preliminary plan 311.

Lot.	Name of Land.	Extent.		
		A.	R.	P.
22e	Para (path)	0	0	9
23c	Kerakoppuwa (cemetery)	0	3	20
23i	Para (path)	0	1	14
26a	Kerakoppuwa (cemetery)	0	0	10
		<b>1</b>	<b>1</b>	<b>13</b>

Surveyor-General's Office,  
Colombo, May 22, 1909.

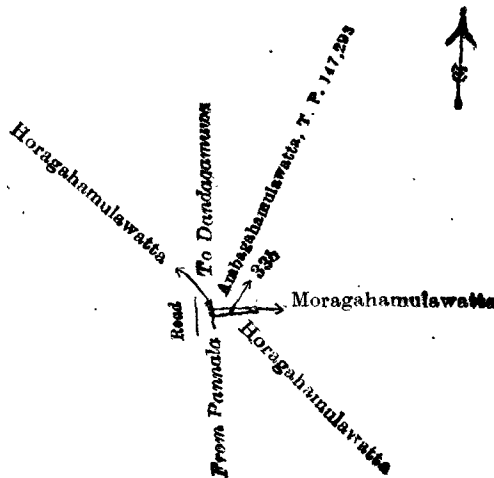
II.

J. B. M. RIDOUT,  
for Acting Surveyor-General.

Preliminary plan 311.

Lot.	Name of Land.	Extent.		
		A.	R.	P.
33b	Para (path)	0	0	6

and bounded as follows : on the north by Horagahamulawatta claimed by Waputambylage Isma Lebbe, Ambagahamulawatta (T. P. 147,293) ; on the east by Moragahamulawatta sold by the Crown to Alitamby Lebbelage Wappu Marikar ; on the south by Horagahamulawatta claimed by K. B. L. Aise Ama ; on the west by the road from Pannala to Dandagamuwa.



Scale of 8 Chains to an Inch.

Situation : Elabodagama village in Meda Pattu West.

Preliminary plan 311.

Lot.	Name of Land.	Extent.		
		A.	R.	P.
33b	Para (path)	0	0	6

Surveyor-General's Office,  
Colombo, May 22, 1909.

J. B. M. RIDOUT,  
for Acting Surveyor-General.

III.

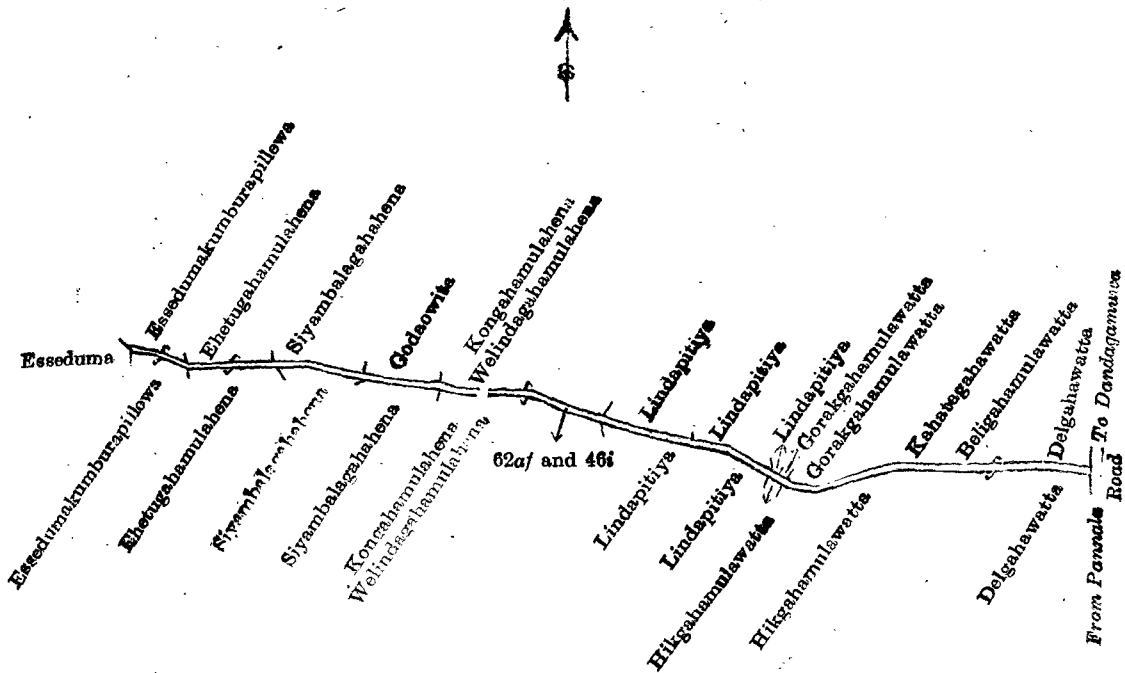
Preliminary plan 311.

Lot.	Name of Land.	Extent.		
		A.	R.	P.
46i	Para (path)	0	1	20
62af	Do.	0	3	0
		1	0	20

and bounded as follows : on the north by Esseddumakumburepillewa claimed by the Crown and now sold by the Crown, Ehetugahamulahena sold by the Crown to Rampati Dewayalage Kiri Hettiya and others, Siyambalagahahena claimed by the Crown and now sold by the Crown, Godaowita claimed by the Crown and now sold by the Crown, Kongahamulahena, Welindagahamulahena claimed by the Crown and now sold by the Crown, Lindapitiya claimed by Karlina and Martinu and now sold by the Crown, Gorakagahamulawatta claimed by Rampati Dewage Hatana, Gorakagahamulawatta claimed by Rampati Durayalage Saitua, Kahatagahawatta claimed by S. H. Samella, Beligahamulawatta claimed by Punchi Appu Vidane and R. Appuhamy, Delgahawatta claimed by R. Appuhamy ; on the east by the road from Dandagamuwa to Pannala ; on the south by Delgahawatta claimed by R. Appuhamy, Hikgahamulawatta claimed by Asuruppuli Vidane Henelage Nanhondi and another, Hikgahamulawatta sold by the Crown to ditto, Lindapitiya claimed by the Crown and now sold by the Crown, Kongahamulahena, Welindagahamulahena claimed by the Crown and now sold by the Crown, Siyambalagahahena claimed by the Crown, Ehetugahamulahena sold by the Crown to Rampati Dewayalage Kirihettiya and others, Esseddumakumburepillewa claimed by the Crown and now sold by the Crown ; on the west by Essedduma claimed by Mudalihamy Arachchi.

November 9, 1909,

J. M. DAVIES,  
Special Officer.



Scale of 8 Chains to an Inch.

Situation : Elabodagama village in Meda Pattu West.

Preliminary plan 311.

Lot.	Name of Land.	Extent.		
		A.	R.	P.
46i	Para (path)	0	1	20
62af	Do.	0	3	0
		1	0	20

Surveyor-General's Office,  
Colombo, May 22, 1909.

J. B. M. RIDOUT,  
for Acting Surveyor-General.

**Order under Section 2 of "The Waste Lands Ordinances of 1897, 1899, 1900, and 1903,"  
declaring Land to be Crown Property.**

In the matter of the land commonly called or known as Talgahamulahena, situate in the village of Pahala Medagoda, in the Udukaha Korale West of the Dambadeni hatpattu of the Kurunegala District, in the North-Western Province, and of "The Waste Lands Ordinances of 1897, 1899, 1900, and 1903."

THE notice required by section 1 of "The Waste Lands Ordinances of 1897, 1899, 1900, and 1903," having been duly published in manner prescribed by that section in respect of the above-named land (*vide* Notice No. 3,520), and no claim having been made to the said land or to any interest therein within the period of three months from the date specified in the said notice, I, John Murray Davies, Special Officer appointed under section 28 of the said Ordinances, under and by virtue of the powers vested in me in that behalf by section 2 of the said Ordinances, do hereby on December 17, 1909, order and declare that the said land, as more fully described herein below, situate in the village of Pahala Medagoda, in the Udukaha Korale West of the Dambadeni hatpattu of the Kurunegala District, in the North-Western Province, and shown as lot 10j in preliminary plan 232 and in the annexed diagram, and containing in extent 1 acre and 1 rood, is the property of the Crown.

*Description of the Land referred to.*

The following lot situated in the village of Pahala Medagoda, in the Udukaha Korale West of the Dambadeni hatpattu of the Kurunegala District, in the North-Western Province, as described in the annexed diagram :—

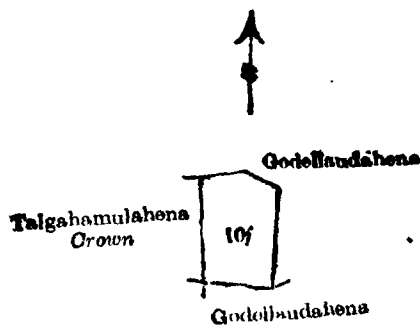
Preliminary plan 232.

Lot.	Name of Land.	Extent.		
		A.	R.	P.
10j	Talgahamulahena	1	1	0

and bounded as follows : on the north and east by Godellaudahena sold by the Crown ; on the south by Godellaudahena sold by the Crown ; on the west by Talgahamulahena belonging to the Crown.

December 17, 1909.

J. M. DAVIES,  
Special Officer.



Scale of 8 Chains to an Inch.

Situation : Pahala Medagoda village in Udukaha Korale West of Kurunegala District.  
Preliminary plan 232.

Lot.	Name of Land.	Extent.		
		A.	R.	P.
10j	Talgahamulahena	1	1	0

Surveyor-General's Office,  
Colombo, June 19, 1909.  
Kurunegala S. O. 173

Sheet I 18  
19—27

J. B. M. RIDOUT,  
for Surveyor-General.

**Order under Section 2 of "The Waste Lands Ordinances of 1897, 1899, 1900, and 1903,"  
declaring Lands to be Crown Property.**

In the matter of the lands commonly called or known as Gaspitiyehena, Galkaruhena, Talgahamulahena, Manannawatta, Dambagahakumburepillewa, &c., situate in the village of Dehelwehera, in the Mahagalboda Egoda korale of the Hiriyala hatpattu of 1897, 1899, 1900, and 1903," Western Province, and of "The Waste Lands Ordinances of 1897, 1899, 1900, and 1903,"

THE notice required by section 1 of "The Waste Lands Ordinances of 1897, 1899, 1900, and 1903," having been duly published in manner prescribed by that section in respect of the above-named lands (*vide* Notice No. 3,445), and no claim having been made to the said lands or to any interest therein within the period of three months from the date specified in the said notice, I, John Still, Special Officer appointed under section 28 of the said Ordinances, under and by virtue of the powers vested in me in that behalf by section 2 of the said Ordinances, do hereby on November 16, 1909, order and declare that the said lands as more fully described herein below, situate in the village of Dehelwehera, in the Mahagalboda Egoda korale of the Hiriyala hatpattu of the Kurunegala District, in the North-Western Province, and shown as lots V, W 895, X 895, B 897, S 897, K 899 in preliminary plan No. 1,942 and in the annexed diagrams, and containing in extent 38 acres and 29 perches, are the property of the Crown.

*Description of the Lands referred to.*

The following lots situated in the village of Dehelwehera, in the Mahagalboda Egoda korale of the Hiriya hatpattu of the Kurunegala District in the North-Western Province, as described in the annexed diagrams:—

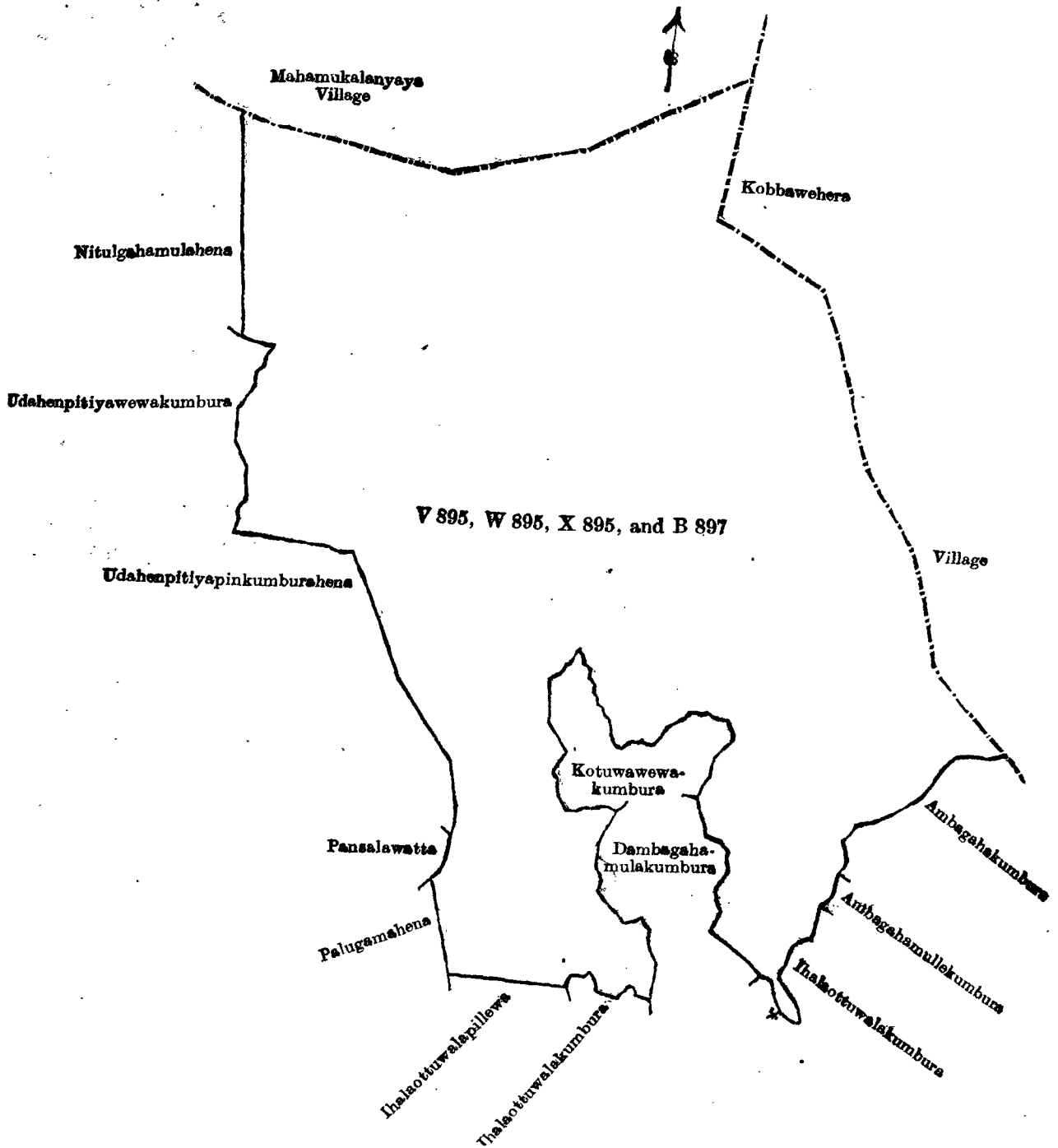
## I.

## Preliminary plan 1,942.

Lot.	Name of Land.	Extent.		
		A.	R.	P.
V 895 ..	Galapitihena .. .. .	1	1	29
W 895 ..	Galkaruhena .. .. .	3	1	5
X 895 ..	Galkaruhena, Talgahamulahena, Manannawatta, Dambagahakumburepillewa .. .. .	20	1	0
B 897 ..	Dambagahakumburepillewa, Ambagahamulapillewa .. .. .	1	1	11
		<u>26</u>	<u>1</u>	<u>5</u>

and bounded as follows : on the north by the village limit of Mahamukalanyaya ; on the east by the village limit of Kobbawehera ; on the south by Ambagahakumbura claimed by Ratnayaka Mudiyanse Ukku Banda and others, Ambagahamulekumbura claimed by Dehelwehera Vihare, Ihalaottuwalakumbura claimed by Ratnayaka Mudiyanse Ukku Banda and others, Dambagahamulakumbura claimed by Ratnayaka Mudiyanse Ukku Banda and others, Kotuwawewakumbura claimed by Ratnayaka Mudiyanse Ukku Banda and others, Ihalaottuwalakumbura claimed by Ratnayaka Mudiyanse Ukku Banda and others, Ihalaottuwalapillewa claimed by Ratnayaka Mudiyanse ; on the west by Palugamahena claimed by Atapattu Mudiyanse Ukku Banda and others, and now sold by the Crown, Pansalawatta claimed by Dehelwehera Vihare, Udahenpitiyapinkumburahena claimed by ditto, Udahenpitiyawewakumbura claimed by Ratnayaka Mudiyanse and others, Nitulgahamulahena claimed by Ranelipedige Konna and others.

[For Diagram see page 137.]



Scale of 4 Chains to an Inch.

Situation : Dehelwehera village in Hiriya hatpattu of Kurunegala District.

Preliminary plan 1,942.

Lot.	Name of Land.	Extent. A. R. P.
V 895	Galapitiyehena	1 1 29
W 895	Galkaruhena	3 1 5
X 895	Galkaruhena, Talgahamulahena, Manannawatta, Dambagahakumburepillewa	20 1 0
B 897	Dambagahakumburepillewa, Ambagahamula- pillewa	1 1 11
		<hr/> 26 1 5 <hr/>

Surveyor-General's Office,  
Colombo, September 2, 1908.

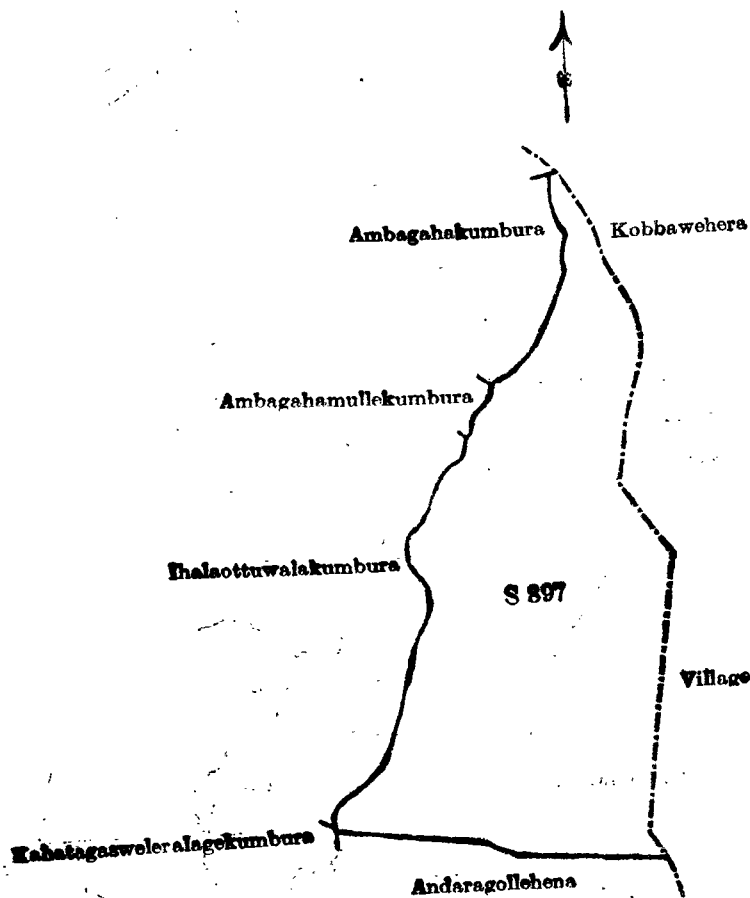
A. H. G. DAWSON,  
for Acting Surveyor-General.

## II.

Preliminary plan 1,942.

Lot.	Name of Land.	Extent. A. R. P.
S 897	Kongahahena <i>alias</i> Warahena	5 0 2

and bounded as follows : on the north and east by the village limit of Kobbawehera ; on the south by Andaragollehena claimed by Atapattu Mudiyansele Kalu Banda and others ; on the west by Kahatagaswelaralagekumbura claimed by Atapattu Mudiyansele Kalu Banda and others, Ihalaottuwalakumbura claimed by Ratnayaka Mudiyansele Mudiyanse and others, Ambagahamullekumbura claimed by Dehelwehera Vihare, Ambagahakumbura claimed by Ratnayaka Mudiyansele Mudiyanse and others.



Scale of 4 Chains to an Inch.

Situation : Dehelwehera village in Kurunegala District.

Preliminary plan 1,942.

Lot.	Name of Land.	Extent. A. R. P.
S 897	Kongahahena <i>alias</i> Warahena	5 0 2

Surveyor-General's Office,  
Colombo, September 2, 1908.

A. H. G. DAWSON,  
for Acting Surveyor-General.

## III.

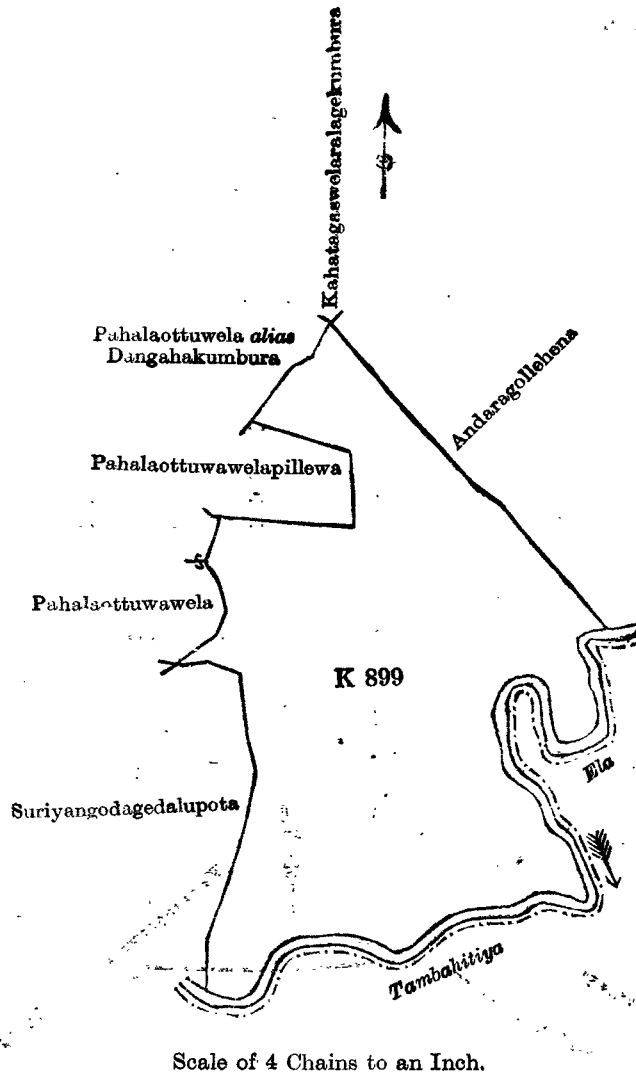
Preliminary plan 1,942.

Lot.	Name of Land.	Extent. A. R. P.
K 899	Migahamulahena	6 3 22

and bounded as follows : on the north by Kahatagaswelaralagekumbura claimed by Atapattu Mudiyansele Ranhamy and others ; on the east by Andaragollehena claimed by Atapattu Mudiyansele Kalu Banda and others, the Tambahitiya-ela ; on the south by the Tambahitiya-ela ; on the west by Suriyangodagedalupota claimed by Atapattu Mudiyansele Ranhamy and now sold by Crown, Pahalaottuwawela claimed by Ratnayaka Mudiyansele Mudiyanse and others, Pahalaottuwawelapillewa claimed by Ratnayaka Mudiyansele Ukku Banda, Pahalaottuwawela *alias* Dangahakumbura claimed by Atapattu Mudiyansele Kiri Banda and others.

November 16, 1909.

JOHN STILL,  
Special Officer.



Situation : Dehelwehera village in Kurunegala District.

Preliminary plan 1,942.

Lot.	Name of Land.	Extent.
		A. R. P.
K 899 ..	Migahamulahena ..	6 3 22

Surveyor-General's Office,  
Colombo, September 2, 1908.  
Kurunegala S. O. 174

A. H. G. DAWSON,  
for Acting Surveyor-General.

**Order under Section 4, Sub-section (1), of "The Waste Lands Ordinances of 1897, 1899, 1900, and 1903."**

In the matter of the lands commonly called or known as Megahamulahena, Embillamadawewa, Embillamadawela, Oyabodalinayaya *alias* Dangahamulahena, Siyambalagahamulahena, Getayadalupota, and Ambagahamulahena, situate in the village of Embillamada, in the Mahagalboda Egoda korale, in the Hiriyala hatpattu of the Kurunegala District, in the North-Western Province, and of "The Waste Lands Ordinances of 1897, 1899, 1900, and 1903."

WHEREAS in pursuance of section 1 of the said Ordinances it was duly declared and notified on November 6, 1908, that if no claim to the lands commonly called or known as Megahamulahena, Embillamadawewa, Embillamadawela, Oyabodalinayaya *alias* Dangahamulahena, Siyambalagahamulahena, Getaya Dalupota, Ambagahamulahena, situate in the village of Embillamada, in the Mahagalboda Egoda korale, in the Hiriyala hatpattu of the Kurunegala District, in the North-Western Province, containing in extent 19 acres 2 roods 33 perches, and shown as lots I 837, J 837, K 837, L 837, M 837, N 837, O 837 in preliminary plan 1,890, was made to John George Fraser, Special Officer appointed under section 28 of the said Ordinances, within the period of three months from the date specified in the said notice, such lands would be declared the property of the Crown, and dealt with on account of the Crown (*vide* Notice No. 3,242) :

And whereas Mr. Wapche Marikar Abdul Rahiman, duly appointed guardian over the minor Mohammadu Lebbe Marikar Abdul Haniffa of Colombo, made claim thereto, and I, John George Fraser, Special Officer appointed under section 28 of the said Ordinances, made due inquiry into such claim, and whereas I and

the said claimant, with the consent of His Excellency the Governor, came to an agreement in writing dated September 23, 1909, concerning the said lands under section 4, sub-section (1), of the said Ordinances, whereby it was agreed that the said claimant should be declared to be the purchaser of the said lands upon payment on or before October 23, 1909, to the Settlement Officer at Colombo of a sum of Rs. 199 only, and whereas the said claimant has duly paid the said amount agreed upon by the due date, he is hereby in pursuance of the agreement afore-mentioned declared to be the purchaser of the said lands as more fully described herein below.

*Description of the Lands referred to.*

The following lots situated in the village of Embillamada of the Mahagalboda Egoda korale, in the Hiriya hatpattu of the Kurunegala District, in the North-Western Province, as described in the annexed diagram :—

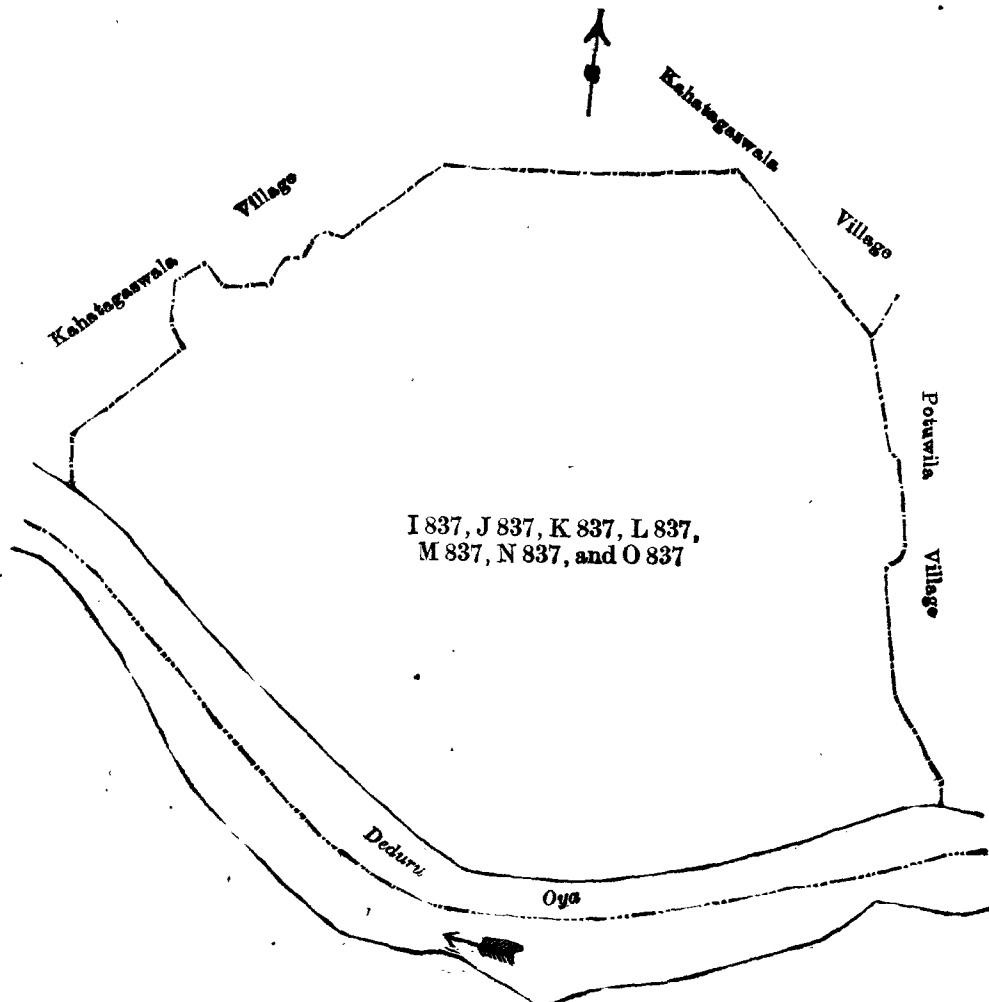
Preliminary plan 1,890.

Lot.	Name of Land.	Extent.		
		A.	R.	P.
I 837 ..	Megahamulahena .. .. .	2	3	28
J 837 ..	Embillamadawewa .. .. .	1	2	4
K 837 ..	Embillamadawela .. .. .	3	2	16
L 837 ..	Oyabodalinyaya <i>alias</i> Dangahamulahena .. .. .	6	0	15
M 837 ..	Siyambalagahamulahena .. .. .	2	0	0
N 837 ..	Getaya Dalupota .. .. .	1	2	38
O 837 ..	Ambagahamulahena .. .. .	1	3	12
		<hr/>		
		19	2	33

and bounded as follows: on the north by the village limit of Kahatagaswala; on the east by the village limit of Potuwila; on the south and west by the Deduru-oya.

November 12, 1909.

J. G. FRASER,  
Special Officer.



Scale of 8 Chains to an Inch.



Situation : Embillamada village in Maha Galboda Egoda korale of Kurunegala District.

Preliminary plan 1,890.

#	Lot.	Name of Land.	Extent.		
			A.	R.	P.
I	837	Megahamulahena	2	3	28
J	837	Embillamadawewa	1	2	4
K	837	Embillamadawela	3	2	16
L	837	Oyabodalinyaya <i>alias</i> Dangahamulahena	6	0	15
M	837	Siyambalagahamulahena	2	0	0
N	837	Getaya Dalupota	1	2	38
O	837	Ambagahamulahena	1	3	12
			19	2	33

Surveyor-General's Office,  
Colombo, September 30, 1908.  
Kurunegala S. O. 175

A. H. G. DAWSON,  
for Acting Surveyor-General.

Order under Section 2 of "The Waste Lands Ordinances of 1897, 1899, 1900, and 1903,"  
declaring Lands to be Crown Property.

In the matter of the lands commonly called or known as Marahenyaya, Warahena, Balahondawewatisbamba, Hompola (cemetery), Lullupitiyemukalana, Kirihendehenemukalana, Heenemukalana, and road, situate in the village of Balahondawewa, in the Pahalakende tulana of the Kende korale of the Nuwaragam palata, in the North-Central Province, and of "The Waste Lands Ordinances of 1897, 1899, 1900, and 1903."

THE notice required by section 1 of "The Waste Lands Ordinances of 1897, 1899, 1900, and 1903," having been duly published in manner prescribed by that section in respect of the above-named lands (*vide* Notice No. 3,553), and no claim having been made to the said lands or to any interest therein within the period of three months from the date specified in the said notice, I, John George Fraser, Special Officer appointed under section 28 of the said Ordinances, under and by virtue of the powers vested in me in that behalf by section 2 of the said Ordinances, do hereby on December 12, 1909, order and declare that the said lands, as more fully described below, situate in the village of Balahondawewa, in the Pahalakende tulana of the Kende korale of the Nuwaragam palata, in the North-Central Province, and shown as lots 1, 5, 18, 29, 31, 32, 33, and 34 in preliminary plan 559 and in the annexed diagram, and containing in extent 836 acres and 30 perches, are the property of the Crown.

Description of the Lands referred to.

The following lots situated in the village of Balahondawewa, in the Pahala Kende tulana of the Kende korale of the Nuwaragam palata, in the North-Central Province, as described in the annexed diagram :—

Preliminary plan 559.

Lot.	Name of Land.	Extent.			
		A.	R.	P.	
1	Marahenyaya	699	2	14	
5	Warahena	0	2	32	
18	Balahondawewatisbamba	4	2	31	
29	Hompola (cemetery)	0	0	25	
31	Lullupitiyemukalana	57	0	28	
32	Kirihendehenemukalana	10	1	28	
33	Heenemukalana	58	0	13	
34	Road	5	1	19	
			836	0	30

and bounded as follows : on the north by the village limit of Pihimbiyagollewa ; on the east by the village limit of Tambalagollewa, the village limit of Ihalagama ; on the south by the village limit of Kendewa ; on the west by the village limit of Taranagollewa, the village limit of Kolibendewa.

NOTE.—The following lots lying within the above boundaries are excluded from this order, and their aggregate acreage of 206 acres 3 roods and 11 perches is not included in the acreage of 836 acres and 30 perches given above :—

Preliminary plan 559.

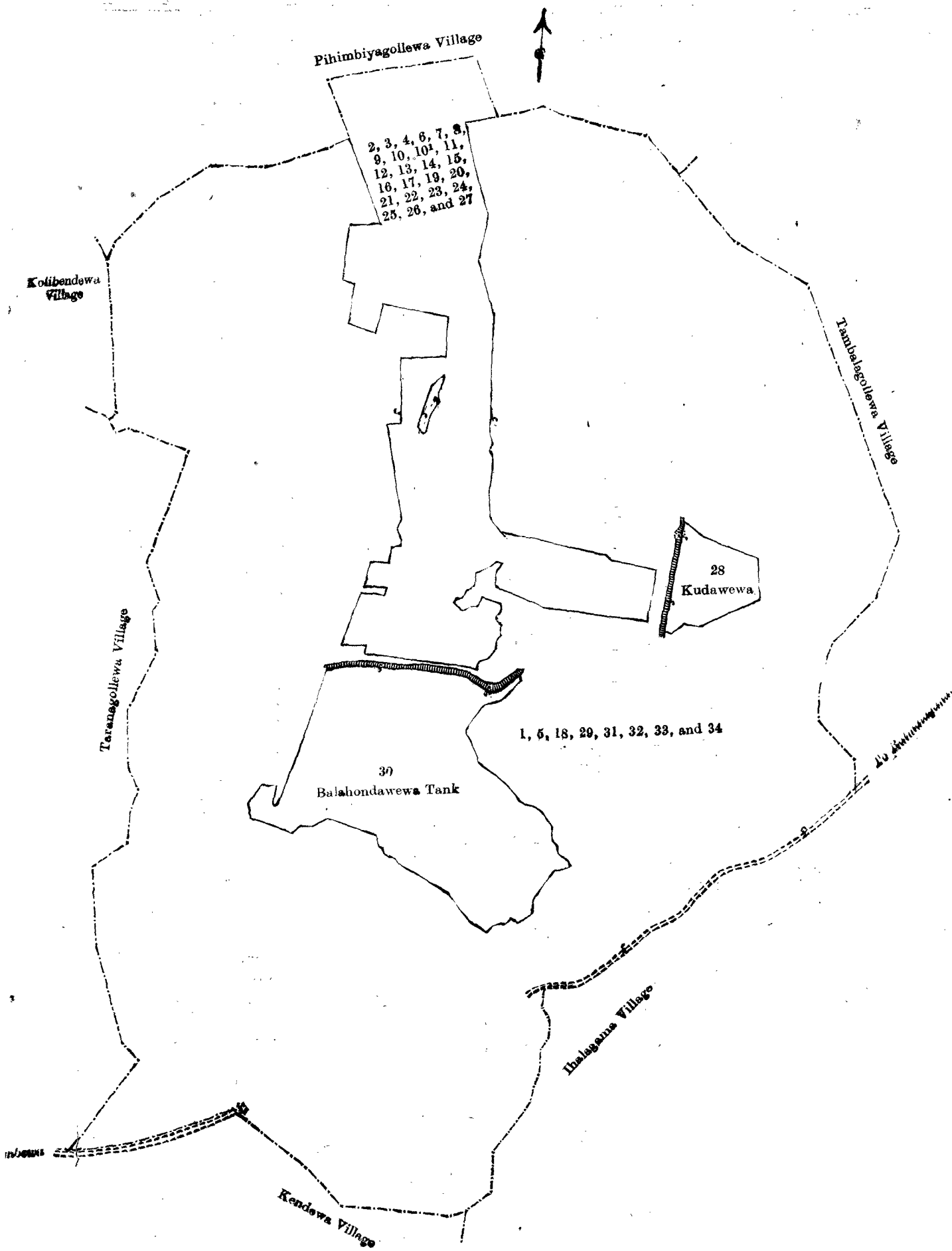
Lot.	Name of Land.	Extent.		
		A.	R.	P.
2	T. Ps. 225,106, 225,107, 229,838, 198,206, 198,209, 182,564, 232,720, 162,426, 198,205, 225,105, 182,563, 214,647, 198,276, and part of T. P. 198,210	65	1	12
3	Part of T. P. 198,210	2	0	18

Lot.	Name of Land.	Extent.		
		A.	R.	P.
4	Warahena	0	2	0
6	Kattakaduwela	2	2	15
7	Dambagahahena	0	0	7
8	Do.	0	0	3
9	Do.	0	0	1
10	Mahawela	30	1	34
10/1	Do.	0	0	2
11	Part of T. P. 238,552..	0	3	37
12	Do.	0	0	3
13	Part of T. P. 229,379..	2	0	36
14	Do.	0	0	4
15	Kahatagahalanda	0	0	1
16	Do.	0	0	11
17	Balahondawewegangoda	4	0	0
19	T. P. 182,565 and parts of T. Ps. 182,566 and 182,562 ..	14	0	8
20	Part of T. P. 182,566	0	0	9
21	Part of T. P. 182,562	0	0	3
22	Do.	0	1	11
23	Part of T. P. 182,566	0	0	12
24	Do.	0	0	6
25	Kudagamawelewedibima	0	0	30
26	Kudagamawela	0	0	3
27	Do.	0	0	2
28	Kudawewa (tank)	11	0	26
30	Balahondawewa (tank)	72	1	37
		206	3	11

• Colombo, December 12, 1909.

J. G. FRASER,  
Special Officer.

[For Diagram see page 143.]



Situation : Balahondawewa village in Kende korale of Nuwaragam palata.

Preliminary plan 559.

Lot.	Name of Land.	Extent.	
		A.	R. P.
1	Marahenyaya	699	2 14
5	Warahena	0	2 32
18	Balahondawewatisbamba	4	2 31
29	Hompola (cemetery)	0	0 25
31	Lullupitiyamukalana	57	0 28
32	Kirihendehenemukalana	10	1 28
33	Heenemukalana	58	0 13
34	Road	5	1 19
		<hr/>	<hr/>
		836	0 30

*Lots excluded.*

2	T. Ps. 225,106, 225,107, 229,838, 198,206, 198,209, 182,564, 232,720, 162,426, 198,205, 225,105, 182,563, 214,647, 198,276, and part of 198,210	65	1 12
3	Part of T. P. 198,210	2	0 18
4	Warahena	0	2 0
6	Kattakaduwela	2	2 15
7	Dambagahahena	0	0 7
8	Do.	0	0 3
9	Do.	0	0 1
10	Mahawela	30	1 34
10/1	Do.	0	0 2
11	Part of T. P. 238,552	0	3 37
12	Do.	0	0 3
13	Part of T. P. 229,379	2	0 36
14	Do.	0	0 4
15	Kahatagahalanda	0	0 1
16	Do.	0	0 11
17	Balahondawewegangoda	4	0 0
19	T. P. 182,565 and parts of T. Ps. 182,566 and 182,562	14	0 8
20	Part of T. P. 182,566	0	0 9
21	Part of T. P. 182,562	0	0 3
22	Do.	0	1 11
23	Part of T. P. 182,566	0	0 12
24	Do.	0	0 6
25	Kudagamawelawedibima	0	0 30
26	Kudagamawela	0	0 3
27	Do.	0	0 2
28	Kudawewa (tank)	11	0 26
30	Balahondawewa (tank)	72	1 37
		<hr/>	<hr/>
		206	3 11

Sheet Nos. C 25<sup>45</sup>, C 25<sup>53</sup>, & C 25<sup>61</sup>

Surveyor-General's Office,  
Colombo, August 6, 1909.  
Anuradhapura S. O. 602.

J. B. M. RIDOUT,  
for Surveyor-General.

**Order under Section 2 of "The Waste Lands Ordinances of 1897, 1899, 1900, and 1903,"  
declaring Lands to be Crown Property.**

In the matter of the lands commonly called or known as Tammannagalamukalana, Godawalalanduyaya, Neerawiyamukalana, Galkandegamahompola (cemetery), Galkandegamatisbamba, road, and stream, situate in the village of Galkandegama, in the Pahala Kende tulana of the Kende korale of the Nuwaragam palata, in the North-Central Province, and of "The Waste Lands Ordinances of 1897, 1899, 1900, and 1903."

THE notice required by section 1 of "The Waste Lands Ordinances of 1897, 1899, 1900, and 1903," having been duly published in manner prescribed by that section in respect of the above-named lands (*vide* Notice No. 3,555), and no claim having been made to the said lands or to any interest therein within the period of three months from the date specified in the said notice, I, John George Fraser, Special Officer appointed under section 28 of the said Ordinances, under and by virtue of the powers vested in me in that behalf by section 2 of the said Ordinances, do hereby on December 12, 1909, order and declare, that the said lands, as more fully described herein below, situate in the village of Galkandegama, in the Pahala Kende tulana of the Kende korale of the Nuwaragam palata, in the North-Central Province, and shown as lots 1, 2, 3, 26, 27, 30, 31, and 32 in preliminary plan No. 557 and in the annexed diagram, and containing in extent 743 acres 2 roods and 33 perches, are the property of the Crown.

*Description of the Lands referred to.*

The following lots situated in the village of Galkandegama, in the Pahala Kende tulana of the Kende korale of the Nuwaragam palata, in the North-Central Province, as described in the annexed diagram :—

## Preliminary plan 557.

Lot.	Name of Land.	Extent.		
		A.	R.	P.
1 ..	Tammannagalamukalana ..	84	1	10
2 ..	Godawalalanduyaya ..	619	2	11
3 ..	Neerawiyamukalana ..	31	2	26
26 ..	Galkandegamahompola (cemetery) ..	0	0	25
27 ..	Galkandegamatisbamba ..	3	2	14
30 ..	Road ..	4	0	23
31 ..	Stream ..	0	0	36
32 ..	Do. ..	7	0	8
		<b>743</b>	<b>2</b>	<b>33</b>

and bounded as follows : on the north by the boundary of Kadawat korale, the village limit of Kirimetiya; on the east by the village limit of Kolibendewa, the village limit of Taranagollewa; on the south by the village limit of Kendewa, the village limit of Welewa; on the west by the village limit of Welewa, the limit of Kadawat korale.

NOTE.—The following lots lying within the above boundaries are excluded from this order, and their aggregate acreage of 155 acres 2 roods and 12 perches is not included in the acreage of 743 acres 2 roods and 33 perches given above :—

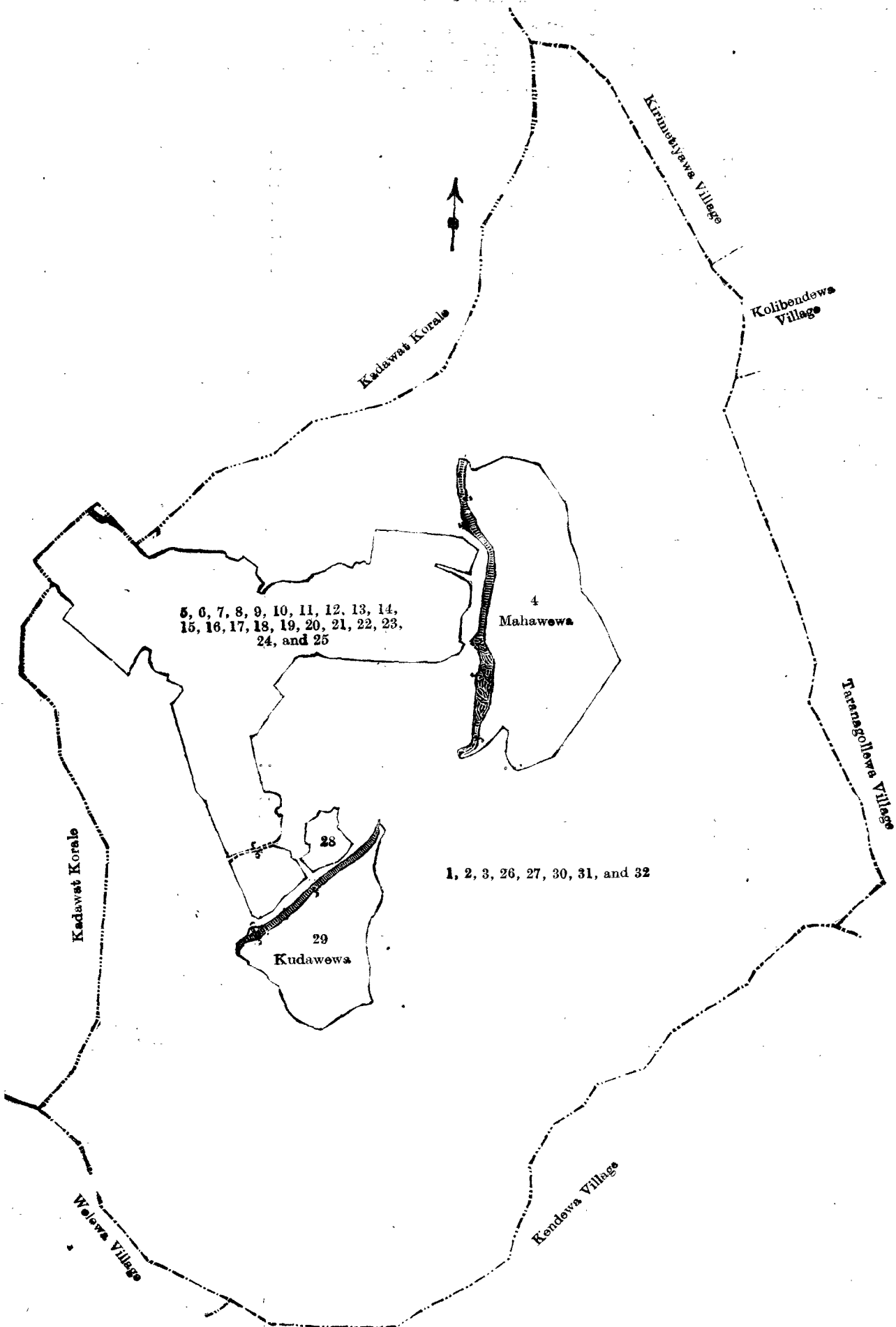
## Preliminary plan 557.

Lot.	Name of Land.	Extent.		
		A.	R.	P.
4 ..	Galkandegamamahawewa (tank) ..	43	1	3
5 ..	Ihalawela ..	0	0	4
6 ..	Do. ..	0	0	3
7 ..	Do. ..	0	0	30
8 ..	Pahalawela ..	0	0	16
9 ..	Do. ..	0	0	22
10 ..	Do. ..	7	2	39
11 ..	Do. ..	0	0	15
12 ..	Do. ..	0	0	14
13 ..	Do. ..	0	0	3
14 ..	Mahawela-akkara (T. Ps. 87,102, 162,416, 184,717, 184,718, 206,413, 216,194, 220,807, and 230,856) ..	56	3	3
15 ..	Mahawela-akkara (part of P. P. 2,616/8,233) ..	1	0	6
16 ..	Mahawela-akkara (T. Ps. 220,809, 185,092, and part of 206,413) ..	16	3	1
17 ..	Mahawela-akkara (part of T. P. 220,807) ..	0	0	4
18 ..	Mahawela-akkara (part of 87,102) ..	0	0	2
19 ..	Mahawela-akkara (part of T. P. 220,808) ..	0	0	8
20 ..	Mahawela-akkara (T. Ps. 216,196 and 254,009) ..	5	0	18
21 ..	Mahawelahena (part of T. P. 27,102) ..	0	0	3
22 ..	Do. ..	0	0	4
23 ..	Do. ..	0	0	15
24 ..	Do. ..	0	0	2
25 ..	Mahawelahena (T. P. 230,857) ..	0	0	9
28 ..	Galkandegamagangoda ..	2	3	18
29 ..	Kudawewa (tank) ..	21	0	10
		<b>155</b>	<b>2</b>	<b>12</b>

Colombo, December 12, 1909.

J. G. FRASER,  
Special Officer.

[For Diagram see page 146.]



Scale of 16 Chains to an Inch.

Situation : Galkandegama village in Kende korale of Nuwaragam palata.

Preliminary plan 557.

Lot.	Name of Land.	Extent.		
		A.	R.	P.
1	Tammannagalamukalana	84	1	10
2	Godawalalanduyaya	619	2	11
3	Neerawiyamukalana	31	2	26
26	Galkandegamahompola (cemetery)	0	0	25
27	Galkandegamatibamba	3	2	14
30	Road	4	0	23
31	Stream	0	0	36
32	Do.	0	0	8
		<b>743</b>	<b>2</b>	<b>33</b>

*Lots excluded.*

4	Galkandegamamahawewa (tank)	43	1	3
5	Ihalawela	0	0	4
6	Do.	0	0	3
7	Do.	0	0	30
8	Pahalawela	0	0	16
9	Do.	0	0	22
10	Do.	7	2	39
11	Do.	0	0	15
12	Do.	0	0	14
13	Do.	0	0	3
14	Mahawealekkara (T. Ps. 87,102, 162,416, 184,717, 184,718, 206,413, 216,104, 220,807, and 230,856)	56	3	3
15	Mahawela-akkara (part of P. P. 2,616/8,233)	1	0	6
16	Mahawela-akkara (T. Ps. 220,809, 185,092, and part of 206,413)	16	3	1
17	Mahawela-akkara (part of T. P. 220,807)	0	0	4
18	Mahawela-akkara (part of T. P. 87,102)	0	0	2
19	Mahawela-akkara (part of T. P. 220,808)	0	0	8
20	Mahawela-akkara (T. Ps. 216,196 and 254,009)	5	0	18
21	Mahawelahena (part of T. P. 27,102)	0	0	3
22	Do.	0	0	4
23	Do.	0	0	15
24	Do.	0	0	2
25	Mahawelahena (T. P. 230,857)	0	0	9
28	Galkandagamagangoda	2	3	18
29	Kudawewa (tank)	21	0	10
		<b>155</b>	<b>2</b>	<b>12</b>

Surveyor-General's Office,  
Colombo, August 7, 1909.  
Anuradhapura S. O. 603

J. B. M. RIDOUT,  
for Surveyor-General.

**Order under Section 2 of "The Waste Lands Ordinances of 1897, 1899, 1900, and 1903,"  
declaring Lands to be Crown Property.**

In the matter of the lands commonly called or known as Hunngalamukalana, Siyambalagahahena (includes P. Ps. 1,119/3,241 and 1,119/3,243), Wewandemukalana, Bogahakumbura (encroachment), Meegahawatta, &c., situate in the village of Welawa, in the Pahala Kende tulana of the Kende korale of the Nuwaragam palata, in the North-Central Province, and of "The Waste Lands Ordinances of 1897, 1899, 1900, and 1903."

The notice required by section 1 of "The Waste Lands Ordinances of 1897, 1899, 1900, and 1903," having been duly published in manner prescribed by that section in respect of the above-named lands (*vide* Notice No. 3,575), and no claim having been made to the said lands or to any interest therein within the period of three months from the date specified in the said notice, I, John George Fraser, Special Officer appointed under section 28 of the said Ordinances, under and by virtue of the powers vested in me in that behalf by section 2 of the said Ordinances, do hereby on December 18, 1909, order and declare that the said lands, as more fully described herein below, situate in the village of Welawa, in the Pahala Kende tulana of the Kende korale of the Nuwaragam palata, in the North-Central Province, and shown as lots 1, 2, 3, 8, 13, 14, 16, 22, and 23 in preliminary plan 555 and in the annexed diagram, and containing in extent 941 acres and 16 perches, are the property of the Crown.

*Description of the Lands referred to.*

The following lots situated in the village of Welewa, in the Pahala Kende tulana of the Kende korale of the Nuwaragam palata, in the North-Central Province, as described in the annexed diagram :—

## Preliminary plan 555.

Lot.	Name of Land.	Extent.		
		A.	R.	P.
1	Hunugalamukalana	161	3	11
2	Siyambalagahahena (includes P. Ps. 1,119/3,241 and 1,119/3,243)	672	2	25
3	Wewandemukalana	96	2	29
8	Bogahakumbura (encroachment)	0	1	30
13	Meegahawatta	0	0	8
14	Kohombagahahena (P. P. 1,705/5,161) (bund reservation)	0	3	16
16	Welewa tisbamba	3	3	22
22	Road	4	2	2
23	Do.	0	0	33
		941	0	16

and bounded as follows : on the north by the boundary of the Kadawat korale ; on the east by the boundary of the Kadawat korale, the village limit of Galkandegama, the village limit of Kendewa ; on the south by the village limit of Siyambalagaswewa, the village limit of Puliyankulama ; on the west by the village limit of Talgehewa.

NOTE.—The following lots lying within the above boundaries are excluded from this order, and their aggregate acreage of 87 acres 3 roods and 33 perches is not included in the acreage of 941 acres and 16 perches given above :—

## Preliminary plan 555.

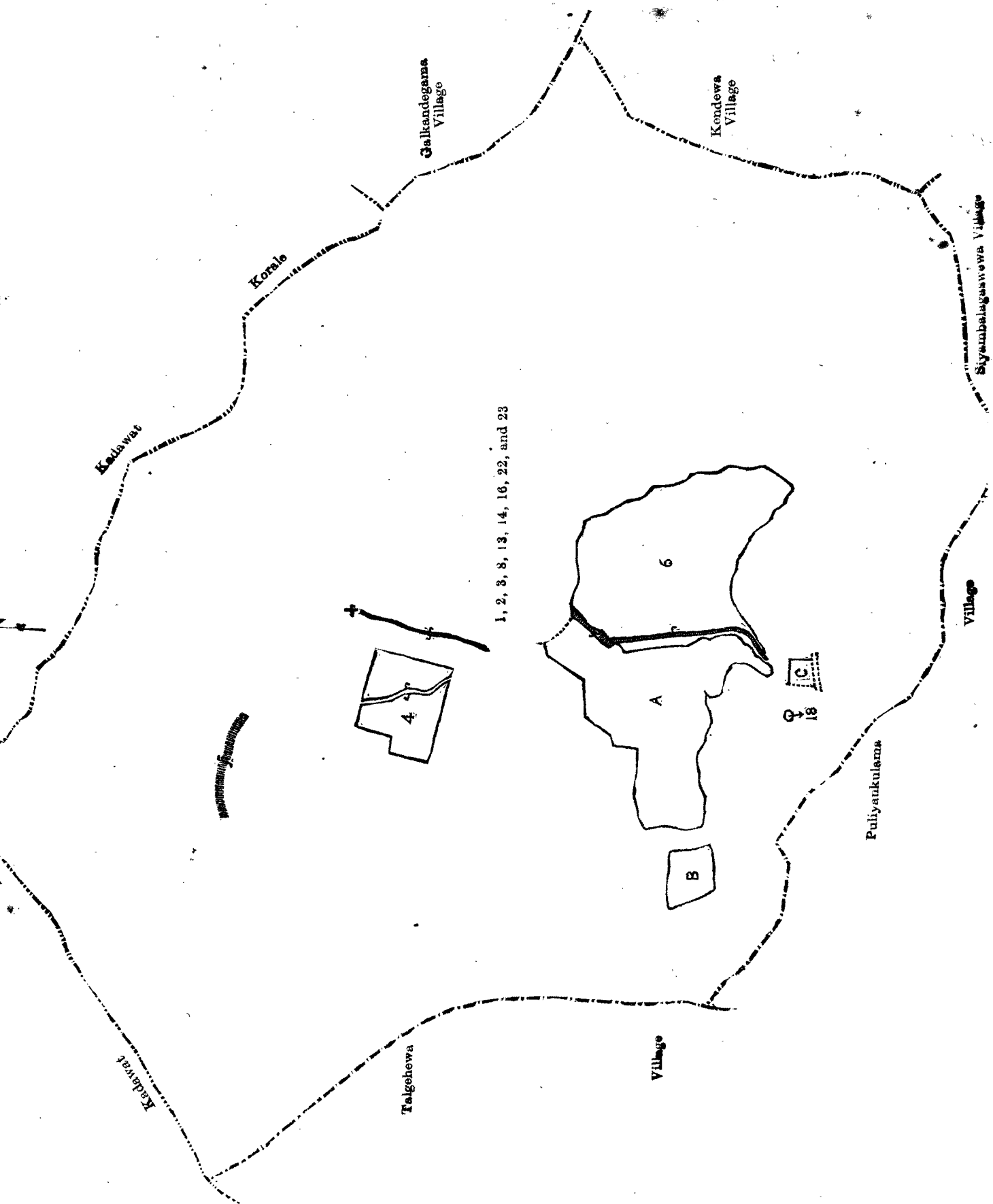
Lot.	Name of Land.	Extent.		
		A.	R.	P.
4	Wewwihena (T. Ps. 171,425, &c.)	10	1	15
6	Welewewewa (tank)	40	1	23
18	Welewewale (temple)	0	0	16
5	Moragahamukalana	9	3	20
10	Migahakumbura	14	3	27
A { 11	Kohombagahahena (part of T. Ps. 214,905, &c.)	3	3	26
12	Migahawatta (part of T. Ps. 187,896, &c.)	0	1	22
15	Kongahawatta (part of T. Ps. 235,782, &c.)	0	0	2
17	Kongahawatta	3	1	7
B { 7	Bogahakumbura (part of T. P. 214,904)	3	3	18
9	Kohombagahahena (part of T. P. 214,904)	0	0	3
C { 19	Karuwalagahawatta (part of T. P. 198,010)	0	2	11
20	Kohombagahahena (part of T. P. 198,110)	0	0	1
21	Elakaruwalagahawatta	0	1	2
		87	3	33

Colombo, December 18, 1909.

J. G. FRASER,  
Special Officer.

[For Diagram see page 149.]





Scale of 16 Chains to an Inch.

Situation : Welewa village in Kende korale of Nuwaragam palata.

Preliminary plan 555.

Lot.	Name of Land.	Extent.	
		A.	R. P.
1 ..	Hunugalamukalana ..	161	3 11
2 ..	Siyambalagahahena (includes P. Ps. 1,119/3,241 and 1,119/3,243) ..	672	2 25
3 ..	Wewandemukalana ..	96	2 29
8 ..	Bogahakumbura (encroachment) ..	0	1 30
13 ..	Meegahawatta ..	0	0 8
14 ..	Kohombagahahena (P. P. 1,705/5,161) (bund reservation) ..	0	3 16
16 ..	Welewa tisbamba ..	3	3 22
22 ..	Road ..	4	2 2
23 ..	Do. ..	0	0 33
		<b>941</b>	<b>0 16</b>

*Lots excluded.*

4 ..	Wewwihena (T. Ps. 171,425, &c.) ..	10	1 15
6 ..	Welewewewa (tank) ..	40	1 23
18 ..	Welewedewale (temple) ..	0	0 16
5 ..	Moragahamukalana ..	9	3 20
10 ..	Migahakumbura ..	14	3 27
A { 11 ..	Kohombagahahena (part of T. Ps. 214,905, &c.) ..	3	3 26
12 ..	Migahawatta (part of T. Ps. 187,896, &c.) ..	0	1 22
15 ..	Kongahawatta (part of T. Ps. 235,782, &c.) ..	0	0 2
17 ..	Kongahawatta ..	3	1 7
B { 7 ..	Bogahakumbura (part of T. P. 214,904) ..	3	3 18
9 ..	Kohombagahahena (part of T. P. 214,904) ..	0	0 3
C { 19 ..	Karuwalagahawatta (part of T. P. 198,010) ..	0	2 11
20 ..	Kohombagahahena (part of T. P. 198,010) ..	0	0 1
21 ..	Elakaruwalagahawatta ..	0	1 2
		<b>87</b>	<b>3 33</b>

Village plan.

Surveyor-General's Office,  
Colombo, August 7, 1909.  
Anuradhapura S. O. 604

J. B. M. RIDOUT,  
for Surveyor-General.

**Order under Section 2 of "The Waste Lands Ordinances of 1897, 1899, 1900, and 1903,"  
declaring Lands to be Crown Property.**

In the matter of the lands commonly called or known as Mahamankadawalawela, Ambagahakele *alias* Akkarebima, situate in the village of Mahamankadawala, in the Nuwaragam tulana of the Nuwaragam korale of the Nuwaragam palata, in the North-Central Province, and of "The Waste Lands Ordinances of 1897, 1899, 1900, and 1903."

THE notice required by section 1 of "The Waste Lands Ordinances of 1897, 1899, 1900, and 1903," having been duly published in manner prescribed by that section in respect of the above-named lands (*vide* Notice No. 3,556), and no claim having been made to the said lands or to any interest therein within the period of three months from the date specified in the said notice, I, John George Fraser, Special Officer appointed under section 28 of the said Ordinances, under and by virtue of the powers vested in me in that behalf by section 2 of the said Ordinances, do hereby on December 12, 1909, order and declare that the said lands, as more fully described herein below, situate in the village of Mahamankadawala, in the Nuwaragam tulana of the Nuwaragam korale of the Nuwaragam palata, in the North-Central Province, and shown as lots 9g6 and 13 in preliminary plan 503 and in the annexed diagrams, and containing in extent 4 acres and 16 perches, are the property of the Crown.

*Description of the Lands referred to.*

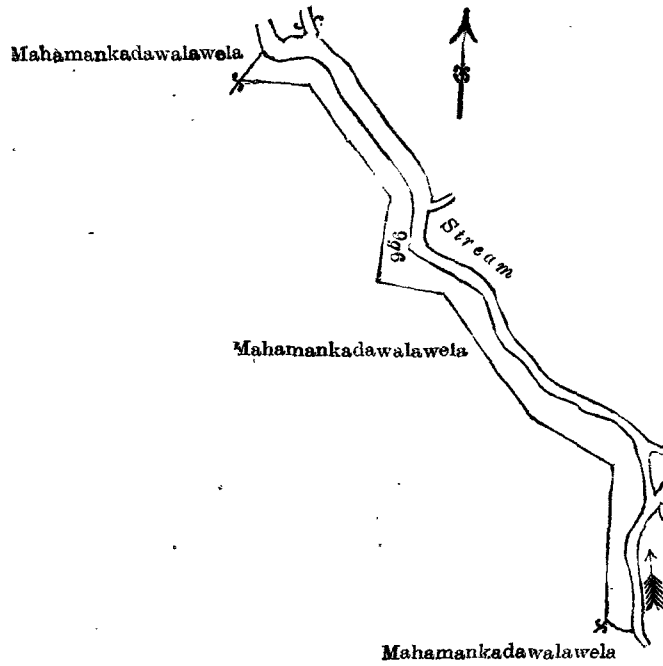
The following lots situated in the village of Mahamankadawala, in the Nuwaragam tulana of the Nuwaragam korale of the Nuwaragam palata, in the North-Central Province, as described in the annexed diagrams :—

I.

Preliminary plan 503.

Lot.	Name of Land.	Extent.	
		A.	R. P.
9g6 ..	Mahamankadawalawela ..	3	2 10

and bounded as follows : on the north and east by a stream ; on the south and west by Mahamankadawalawela sold by the Crown to Wannihamy Vedaralage Bairala Vedarala and 32 others.



Scale of 8 Chains to an Inch.

Situation : Mahamankadawala village in Nuwaragam korale of Nuwaragam palata.

Preliminary plan 503.

Lot.	Name of Land.	Extent. A. R. P.
996	Mahamankadawalawela	3 2 10

Surveyor-General's Office, Colombo, August 5, 1909. Village plan. J. B. M. RIDOUT,  
for Surveyor-General.

II.

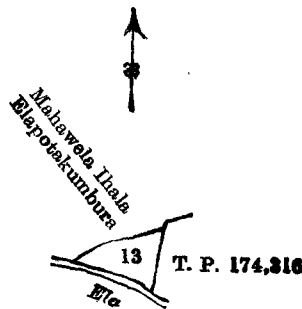
Preliminary plan 503.

Lot.	Name of Land.	Extent. A. R. P.
13	Ambagahakele <i>alias</i> Akkarebima	0 2 6

and bounded as follows : on the north by Mahawela Ihala Elapotakumbura (private) ; on the east by T. P. 174,316 ; on the south by an ela ; on the west by Mahawela Ihala Elapotakumbura (private).

Colombo, December 12, 1909.

J. G. FRASER,  
Special Officer.



Scale of 8 Chains to an Inch.

Situation : Mahamankadawala village in Nuwaragam tulana of Nuwaragam korale of Nuwaragam palata.

Preliminary plan 503.

Lot.	Name of Land.	Extent. A. R. P.
13	Ambagahakele <i>alias</i> Akkarebima	0 2 6

Surveyor-General's Office, Colombo, June 23, 1909. Village plan F <sup>3</sup> 55—63 J. B. M. RIDOUT,  
for Surveyor-General.

Anuradhapura S. O. 605

**Order under Section 2 of "The Waste Lands Ordinances of 1897, 1899, 1900, and 1903,"  
declaring Lands to be Crown Property.**

In the matter of the lands commonly called or known as Siyambalagahaheha, Wihena, Nugagahahena, Palugahakele, Kurundugahahena, Timbiriwewatisbamba, Godakirillagahahena, Dambagahahena, Timbiriwewakele, &c., situate in the village of Timbiriwewa, in the Ihalakende tulana of the Kende korale of the Nuwaragampalata, in the North-Central Province, and of "The Waste Lands Ordinances of 1897, 1899, 1900, and 1903."

THE notice required by section 1 of "The Waste Lands Ordinances of 1897, 1899, 1900, and 1903," having been duly published in manner prescribed by that section in respect of the above-named lands (*vide* Notice No. 3,576), and no claim having been made to the said lands or to any interest therein within the period of three months from the date specified in the said notice, I, John George Fraser, Special Officer appointed under section 28 of the said Ordinances, under and by virtue of the powers vested in me in that behalf by section 2 of the said Ordinances, do hereby on December 18, 1909, order and declare that the said lands, as more fully described herein below, situate in the village of Timbiriwewa, in the Ihalakende tulana of the Kende korale of the Nuwaragampalata, in the North-Central Province, and shown as lots 1, 2, 3, 6, 12, 12a, 12b, 13, 14, 18, and 19 in preliminary plan No. 549 and in the annexed diagram, and containing in extent 265 acres and 7 perches, are the property of the Crown.

*Description of the Lands referred to.*

The following lots situated in the village of Timbiriwewa, in the Ihalakende tulana of the Kende korale of the Nuwaragampalata, in the North-Central Province, as described in the annexed diagram :—

Preliminary plan 549.

Lot.	Name of Land.	Extent.		
		A.	R.	P.
1 ..	Siyambalagahahena, Wihena, Nugagahahena ..	47	2	37
2 ..	Palugahakele .. ..	15	3	35
3 ..	Kurundugahahena .. ..	54	3	30
6 ..	Timbiriwewatisbamba .. ..	1	3	1
12 ..	Godakirillagahahena, Dambagahahena ..	54	3	17
12a ..	Timbiriwewakele .. ..	1	1	7
12b ..	Timbiriwewakele (road reservation) ..	0	0	22
13 ..	Millagahakele .. ..	21	0	39
14 ..	Timbiriwewa (tank) .. ..	66	1	28
18 ..	Stream .. ..	0	2	18
19 ..	Do. .. ..	0	0	13
		<b>265</b>	<b>0</b>	<b>7</b>

and bounded as follows : on the north by the village limit of Kapirigama ; on the east by the village limit of Ratmale ; on the south by the village limit of Miwamalewa ; on the west by the village limit of Kallanchiya.

NOTE.—The following lots lying within the above boundaries are excluded from this order, and their aggregate acreage of 66 acres 2 roods and 17 perches is not included in the acreage of 265 acres and 7 perches given above :—

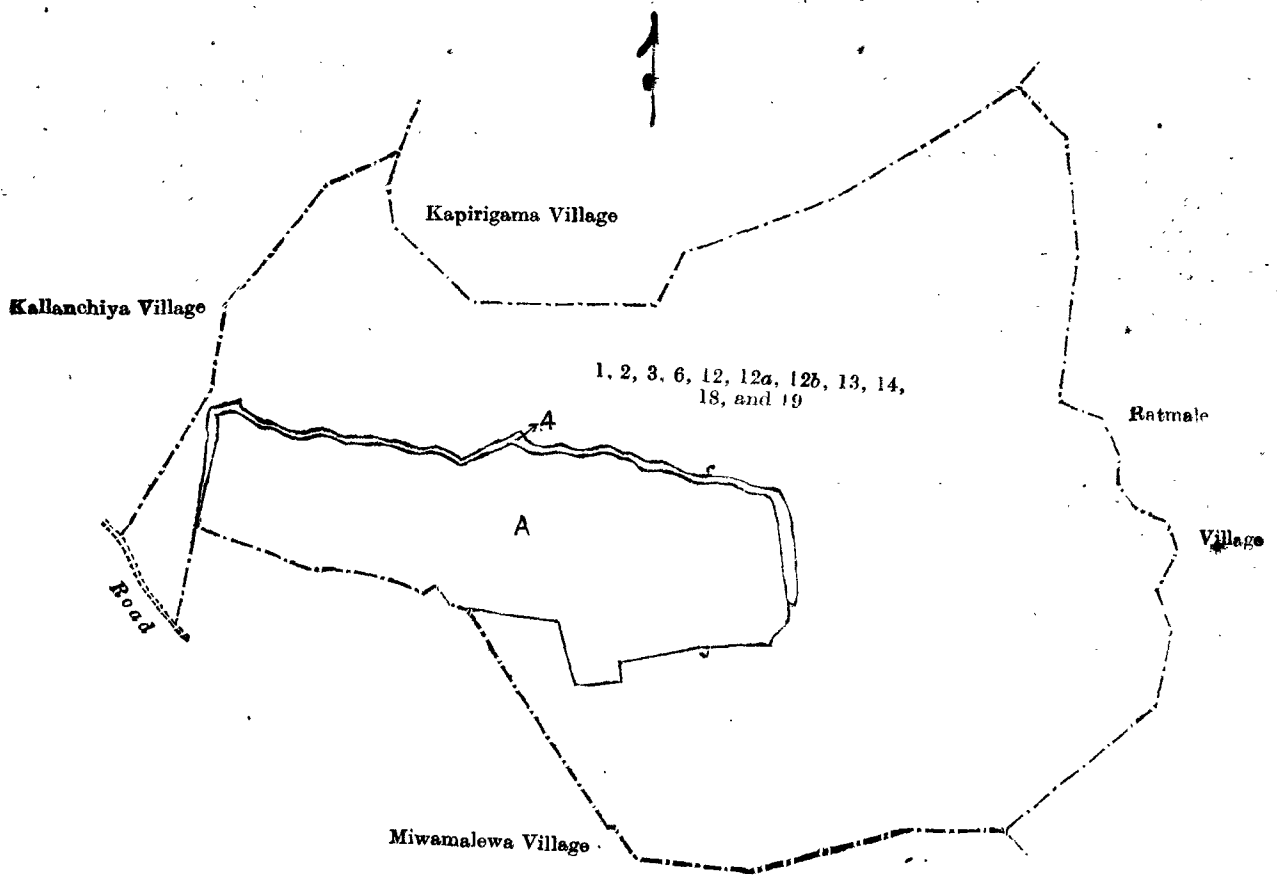
Preliminary plan 549.

Lot.	Name of Land.	Extent.		
		A.	R.	P.
4 ..	Timbiriwewawela .. ..	4	0	24
5 ..	Do. .. ..	55	2	10
7 ..	Timbiriwewagangoda .. ..	2	0	6
8 ..	Gangodabima .. ..	0	0	1
9 ..	Timbiriwewawela .. ..	0	0	9
10 ..	Timbiriwewagangoda .. ..	0	0	1
11 ..	Do. .. ..	0	1	30
15 ..	Akkareidama (T. Ps. 205,680 and 238,712) ..	4	0	26
16 ..	Akkareidama .. ..	0	0	18
17 ..	Timbiriwewawela .. ..	0	0	12
		<b>66</b>	<b>2</b>	<b>17</b>

December 18, 1909.

J. G. FRASER,  
Special Officer.

[For Diagram see page 153.]



Scale of 16 Chains to an Inch.

Situation: Timbiriwewa village in Kende korale of Nuwaragampalata.

Preliminary plan 549.

Lot.	Name of Land.	Extent.		
		A.	R.	P.
1 ..	Siyambalahahena, Wihena, Nugahahena ..	47	2	37
2 ..	Palugahakele .. ..	15	3	35
3 ..	Kurundugahahena .. ..	54	3	30
6 ..	Timbiriwewatisbamba .. ..	1	3	1
12 ..	Godakirillagahahena, Dambagahahena ..	54	3	17
12a ..	Timbiriwewakele .. ..	1	1	7
12b ..	Timbiriwewakele (road reservation) ..	0	0	22
13 ..	Millagahakele .. ..	21	0	39
14 ..	Timbiriwewa (tank) .. ..	66	1	28
18 ..	Stream .. ..	0	2	18
19 ..	Do. .. ..	0	0	13
		265	0	7

*Lots excluded.*

A	4 ..	Timbiriwewawela .. ..	4	0	24
	5 ..	Do. .. ..	55	2	10
	7 ..	Timbiriwewagangoda .. ..	2	0	6
	8 ..	Gangodabima .. ..	0	0	1
	9 ..	Timbiriwewawela .. ..	0	0	9
	10 ..	Timbiriwewagangoda .. ..	0	0	1
	11 ..	Do. .. ..	0	1	30
	15 ..	Akkareidama (T. Ps. 205,680 and 238,712)	4	0	26
	16 ..	Akkareidama .. ..	0	0	18
	17 ..	Timbiriwewawela .. ..	0	0	12
		66	2	17	

Surveyor-General's Office.  
Colombo, August 18, 1909.  
Anuradhapura S. O. 606

J. B. M. RIDOUT,  
for Surveyor-General.

**Order under Section 4, Sub-section (1), of "The Waste Lands Ordinances of 1897, 1899, 1900, and 1903,"  
declaring Lands to be Crown Property.**

In the matter of the lands commonly called or known as Sirikulamamukalana, Pansalehena, Sirikulamawewa (tank), Sirikulamatisbamba, Sirikulamehena, Sirikulameminipittaniya (cemetery), and Yoda-ela, situate in the village of Sirikulama, in the Nambade tulana of the Eppawala korale of the Nuwaragam palata, in the North-Central Province, and of "The Waste Lands Ordinances of 1897, 1899, 1900, and 1903."

WHEREAS in pursuance of section 1 of the said Ordinances it was duly notified on June 11, 1909, that if no claim to the lands commonly called or known as Sirikulamamukalana, Pansalehena, Sirikulamawewa (tank), Sirikulamatisbamba, &c., situate in the village of Sirikulama, in the Nambade tulana of the Eppawala korale of the Nuwaragam palata, in the North-Central Province, containing in extent 129 acres 2 roods and 10 perches, and shown as lots 1, 2, 5, 9, 10, 11, and 12 in preliminary plan No. 530 and in the annexed diagram, was made to Walter Ernest Wait, Special Officer appointed under section 28 of the said Ordinances, within the period of three months from the date specified in such notice, such lands would be declared the property of the Crown, and dealt with on account of the Crown (*vide* Notice No. 3,467):

And whereas (1) Tikiri Veldureya, (2) Baiyage Handuwa, both of Sirikulama made claim thereto, and whereas the said claimants have withdrawn their claims to the said lands, I, Walter Ernest Wait, Special Officer appointed under section 28 of the said Ordinances, under and by virtue of the powers vested in me in that behalf by section 4 of the said said Ordinances, do hereby on November 5, 1909, order and declare, under section 4, sub-section (1), of the said Ordinances, that the said lands, as more fully described herein below, are the property of the Crown.

*Description of the Lands referred to.*

The following lots situated in the village of Sirikulama, in the Nambade tulana of the Eppawala korale of the Nuwaragam palata, in the North-Central Province, as described in the annexed diagram:—

Preliminary plan 530.

Lot.	Name of Land.	Extent.		
		A.	R.	P.
1	Sirikulamamukalana ..	29	3	19
2	Sirikulamamukalana, Pansalehena ..	0	0	19
5	Sirikulamawewa (tank) ..	25	2	35
9	Sirikulamatisbamba ..	0	1	36
10	Sirikulamehena ..	70	2	20
11	Sirikulameminipittaniya (cemetery) ..	0	0	6
12	Yoda-ela ..	2	2	35
		129	2	10

and bounded as follows: on the north by the village limit of Sangettawa; on the east by the boundary of the Kalagam korale; on the south by the village limit of Wedinigama, the village limit of Maha Iluppallama; on the west by the village limit of Sangettawa.

NOTE.—The following lots lying within the above boundaries are excluded from this order, and their aggregate acreage of 23 acres 1 rood and 9 perches is not included in the acreage of 129 acres 2 roods and 10 perches given above:—

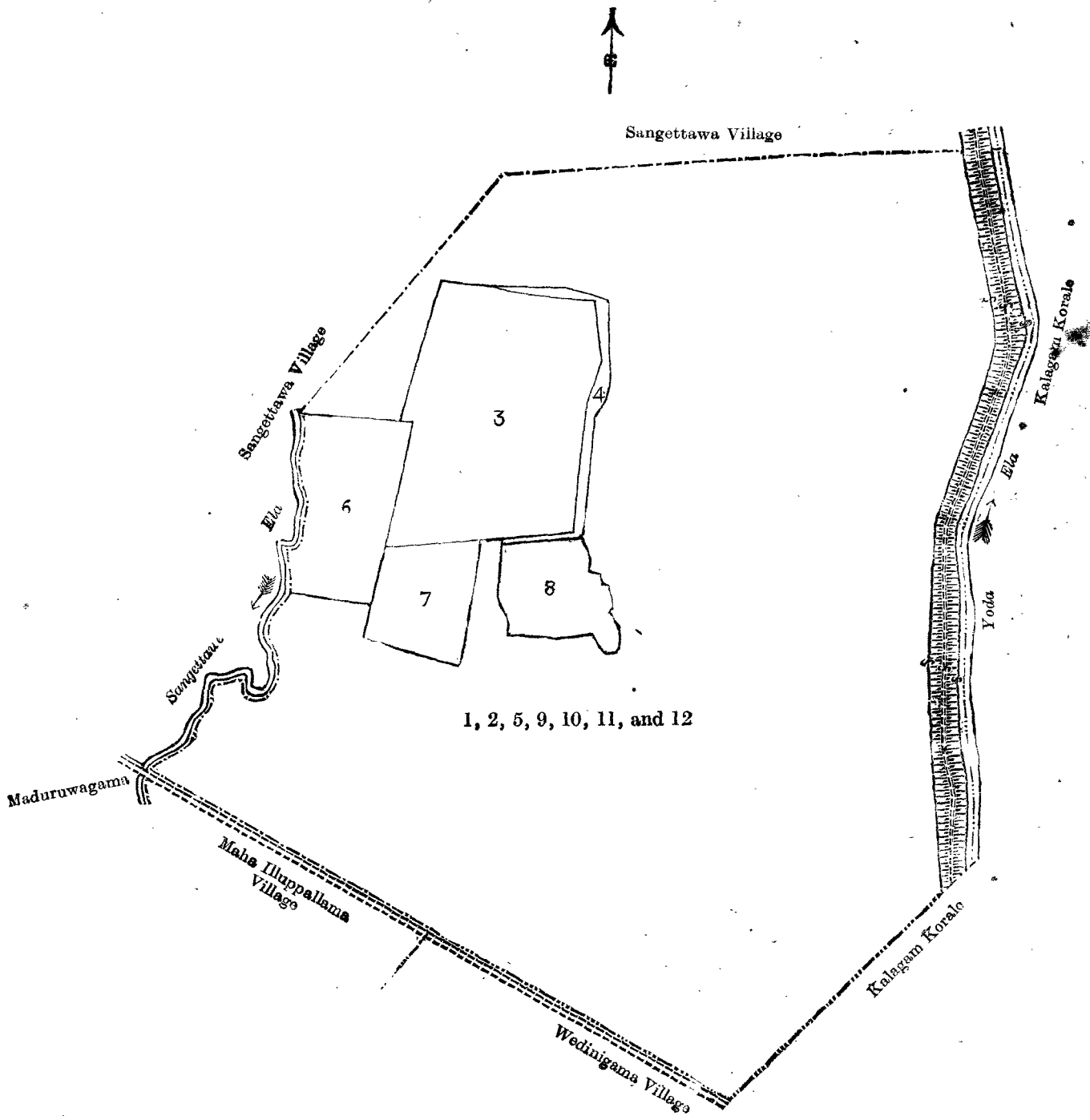
Preliminary plan 530.

Lot.	Name of Land.	Extent.		
		A.	R.	P.
3	Sirikulamawela (T. Ps. 182,519 and 233,427) ..	11	2	26
4	Sirikulamawela ..	0	3	26
6	Sirikulameakkarewela (T. P. 254,649) ..	4	3	28
7	Do. (T. P. 251,914) ..	3	0	0
8	Sirikulamewatta ..	2	3	9
		23	1	9

Colombo, November 5, 1909.

W. E. WAIT,  
Special Officer.

[For Diagram see page 155.]



Scale of 8 Chains to an Inch.

Situation : Sirikulama village in Eppawala korale of Nuwaragam palata.

Preliminary plan 530.

Lot.	Name of Land.	Extent.		
		A.	R.	P.
1	Sirikulamamukalana	29	3	19
2	Sirikulamamukalana, Pansalehena	0	0	19
5	Sirikulamawewa (tank)	25	2	35
9	Sirikulamatisbamba	0	1	36
10	Sirikulamehena	70	2	20
11	Sirikulameminipittaniya (cemetery)	0	0	6
12	Yoda-ela	2	2	35
		<b>129</b>	<b>2</b>	<b>10</b>

*Lots excluded.*

Lot.	Name of Land.	Extent.		
		A.	R.	P.
3	Sirikulamewela (T. Ps. 182,519 and 233,427)	11	2	26
4	Sirikulamewela	0	3	26
6	Sirikulameakkarewela (T. P. 254,649)	4	3	28
7	Do. (T. P. 251,914)	3	0	0
8	Sirikulamewatta	2	3	9
		<b>23</b>	<b>1</b>	<b>9</b>

Surveyor-General's Office,  
Colombo, May 11, 1909.  
Anuradhapura S. O. 607

J. B. M. RIDOUT,  
for Acting Surveyor-General.

**Order under Section 2 of "The Waste Lands Ordinances of 1897, 1899, 1900, and 1903,"  
declaring Lands to be Crown Property.**

In the matter of the lands commonly called or known as Pinparagawamukalana, Kudawewagawamukalana, Oyamukalana, Namadagaswewakele, Bogahahena, Kudawewahena, Galpothagawamukalana, Kudawewa (tank), &c., situate in the village of Namadagaswewa, in the Pahalawewa tulana of the Kende korale of the Nuwaragam palata, in the North-Central Province, and of "The Waste Lands Ordinances of 1897, 1899, 1900, and 1903."

THE notice required by section 1 of "The Waste Lands Ordinances of 1897, 1899, 1900, and 1903," having been duly published in manner prescribed by that section in respect of the above-named lands (*vide* Notice No. 3,577), and no claim having been made to the said lands or to any interest therein within the period of three months from the date specified in the said notice, I, John George Fraser, Special Officer appointed under section 28 of the said Ordinances, under and by virtue of the powers vested in me in that behalf by section 2 of the said Ordinances, do hereby on December 18, 1909, order and declare that the said lands, as more fully described herein below, situate in the village of Namadagaswewa, in the Pahalawewa tulana of the Kende korale of the Nuwaragam palata, in the North-Central Province, and shown as lots 1, 1a, 2, 3, 4, 5, 8, 10, 11, 12, 13, and 14 in preliminary plan 537 and in the annexed diagram, and containing in extent 809 acres 2 roods and 4 perches, are the property of the Crown.

*Description of the Lands referred to.*

The following lots situated in the village of Namadagaswewa, in the Pahalawewa tulana of the Kende korale of the Nuwaragam palata, in the North-Central Province, as described in the annexed diagram:—

## Preliminary plan 537.

Lot.	Name of Land.	Extent.		
		A.	R.	P.
1	Pinparagawamukalana, Kudawewagawamukalana, Oyamukalana	648	1	20
1a	Namadagaswewakele	1	0	30
2	Bogahahena, Kudawewahena	49	0	7
3	Galpothagawamukalana	2	1	18
4	Kudawewa (tank)	5	0	8
5	Nugagahahena	31	3	10
8	Namadagaswewatisbamba	2	0	17
10	Namadagaswewa (tank)	35	1	29
11	Dambagahahena, Ehetugahahena	32	0	21
12	Stream	1	2	17
13	Yoda-ela	0	1	12
14	Do.	0	0	15
		<b>809</b>	<b>2</b>	<b>4</b>

and bounded as follows: on the north by the village limit of Ikirigollewa; on the east by the village limit of Ginikatuwewa, the village limit of Weliwewa; on the south by the village limit of Nikawewa; on the west by the village limit of Rambewa, the village limit of Bogaswewa.

NOTE.—The following lots lying within the above boundaries are excluded from this order, and their aggregate acreage of 33 acres and 3 roods is not included in the acreage of 809 acres 2 roods and 4 perches given above:—

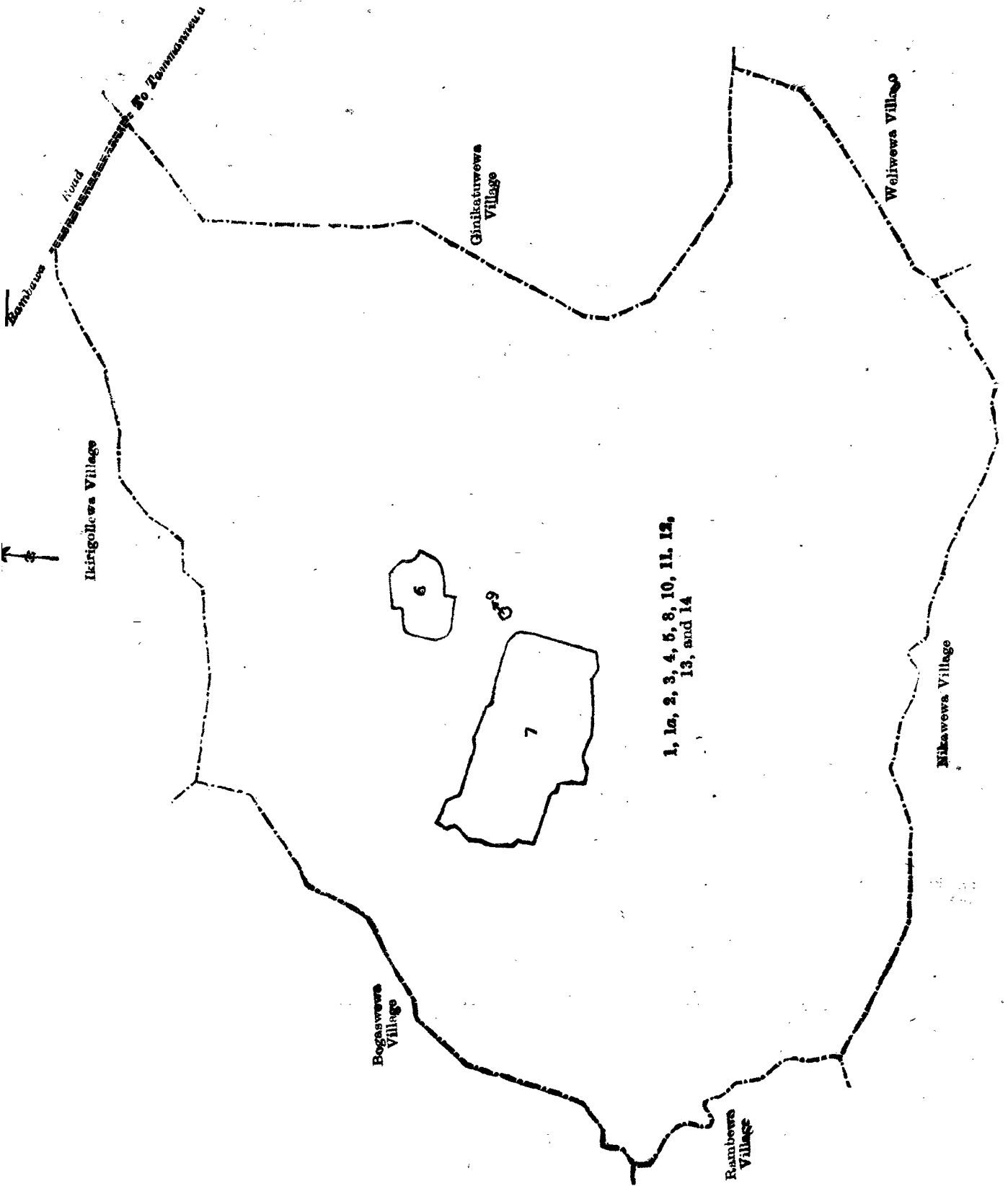
## Preliminary plan 537.

Lot.	Name of Land.	Extent.		
		A.	R.	P.
6	Puranawela	5	2	14
7	Do.	28	0	0
9	Namadagaswewangoda	0	0	26
		<b>33</b>	<b>3</b>	<b>0</b>

Colombo, December 18, 1909.

J. G. FRASER,  
Special Officer





Scale of 16 Chains to an Inch.

D 8

Situation: Namadagaswewa village in Kende korale of Nuwaragam palata.

Preliminary plan 537.

Lot.	Name of Land.	Extent.	
		A.	R. P.
1	Pinparagawamukalana, Kudawewagawamukalana, Oyamukalana	648	1 20
1a	Namadagaswewakele	1	0 30
2	Bogahahena, Kudawewahena	49	0 7
3	Galpothagawamukalana	2	1 18
4	Kudawewa (tank)	5	0 8
5	Nugagahahena	31	3 10
8	Namadagaswewatisbamba	2	0 17
10	Namadagaswewa (tank)	35	1 29
11	Dambagahahena, Ehetugahahena	32	0 21
12	Stream	1	2 17
13	Yoda-ela	0	1 12
14	Do.	0	0 15
		809	2 4

*Lots excluded.*

6	Puranawela	5	2 14
7	Do.	28	0 0
9	Namadagaswewagangoda	0	0 26
		33	3 0

Surveyor-General's Office,  
Colombo, August 11, 1909.  
Anuradhapura S. O. 608

J. B. M. RIDOUT,  
for Surveyor-General.

**Order under Section 2 of "The Waste Lands Ordinances of 1897, 1899, 1900, and 1903,"  
declaring Lands to be Crown Property.**

In the matter of the lands commonly called or known as Julgahawatta, Palliyagawahenyaya, situate in the village of Malgastalawewidiya, in the Medagam pattu korale of the Wellassa division, in the Province of Uva, and of "The Waste Lands Ordinances of 1897, 1899, 1900, and 1903."

THE notice required by section 1 of "The Waste Lands Ordinances of 1897, 1899, 1900, and 1903," having been duly published in manner prescribed by that section in respect of the above-named lands (*vide* Notice No. 3,509), and no claim having been made to the said lands or to any interest therein within the period of three months from the date specified in the said notice, I, John Murray Davies, Special Officer appointed under section 28 of the said Ordinances, under and by virtue of the powers vested in me in that behalf by section 2 of the said Ordinances, do hereby on November 12, 1909, order and declare that the said lands as more fully described herein below, situate in the village of Malgastalawewidiya, in the Medagam pattu korale of the Wellassa division, in the Province of Uva, and shown as lots 32 and 45 in preliminary plan No. 154 and in the annexed diagrams, and containing in extent 1 acre 1 rood and 28 perches, are the property of the Crown.

*Description of the Lands referred to.*

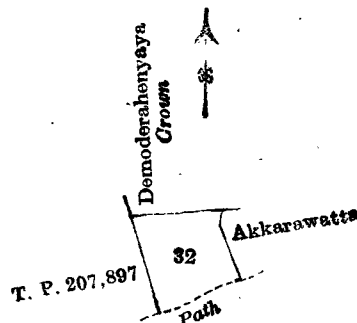
The following lots situated in the village of Malgastalawewidiya, in the Medagam pattu korale of the Wellassa division, in the Province of Uva, as described in the annexed diagrams:—

I.

Preliminary plan 154.

Lot.	Name of Land.	Extent.	
		A.	R. P.
32	Julgahawatta	1	1 20

and bounded as follows: on the north by Demoderahenyaya belonging to the Crown; on the east by Akkarawatta claimed by Meera Saibu and others; on the south by a path; and on the west by T. P. 207,897.



Scale of 8 Chains to an inch.

Situation : Malgastalawewidiya village in Medagam pattu korale of Wellassa division of Badulla District.

Preliminary plan 154.

Lot.	Name of Land.	Extent.	
		A.	R. P.
32	Julgahawatta	1	1 20

Field sheet : village plan M <sup>8</sup><sub>8-16</sub>

Surveyor-General's Office,  
Colombo, June 10, 1909.

J. B. M. RIDOUT,  
for Surveyor-General.

II.

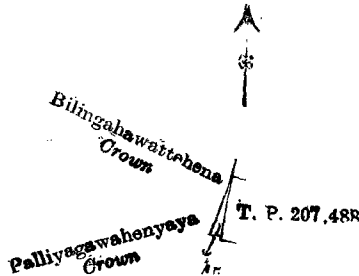
Preliminary plan 154.

Lot.	Name of Land.	Extent.	
		A.	R. P.
45	Palliyagawahenyaya	0	0 8

and bounded as follows : on the north by Bilingahawattihena belonging to the Crown ; on the east by T. P. 207,488 ; and on the south and west by Palliyagawahenyaya belonging to the Crown.

November 12, 1909.

J. M. DAVIES,  
Special Officer.



Scale of 8 Chains to an Inch.

Situation : Malgastalawewidiya village in Medagam pattu korale of Wellassa division of Badulla District.

Preliminary plan 154.

Lot.	Name of Land.	Extent.	
		A.	R. P.
45	Palliyagawahenyaya	0	0 8

Field sheet : village plan M <sup>8</sup><sub>8-16</sub>

Surveyor-General's Office,  
Colombo, June 10, 1909.

J. B. M. RIDOUT,  
for Surveyor-General.

Uva S. O. 1,330

Order under Section 4, Sub-section (1), of "The Waste Lands Ordinances of 1897, 1899, 1900, and 1903," declaring Lands to be Crown Property.

In the matter of the lands commonly called or known as Indilanda, Wakkumburehena, &c., situate in the village of Dunumewa, in the Medagam pattu korale of the Wellassa division, in the Province of Uva, and of "The Waste Lands Ordinances of 1897, 1899, 1900, and 1903."

WHEREAS in pursuance of section 1 of the said Ordinances it was duly notified on January 15, 1909, that if no claim to the lands commonly called or known as Indilanda, Wakkumburehena, &c., situate in the village of Dunumewa, in the Medagam pattu korale of the Wellassa division, in the Province of Uva, containing in extent 385 acres 3 roods and 37 perches, and shown as lots 1, 1½, 4, 7, 10, 13, 14, 15 in preliminary plan 127, and in the annexed diagram, was made to John Murray Davies, Special Officer appointed under section 28 of the said Ordinances, within the period of three months from the date specified in such notice, such lands would be declared the property of the Crown, and dealt with on account of the Crown (*vide* Notice No. 3,315) :

And whereas (1) Alutgedara Adikari Mudiyansele Banda, late Arachchi of Dodangolla, (2) Alutgedara Adikari Mudiyansele Muttu Banda of Dodangolla, (3) Patabendigedara Kiri Banda of Dunumewa made claim thereto, and whereas the said 1st claimant has withdrawn his claim to the said lands ; and whereas I and the said 2nd and 3rd claimants, with the consent of His Excellency the Governor, came to two agreements in writing dated June 16, 1909, concerning two portions of the said lot 1 under section 4, sub-section (1), of the said Ordinances, whereby it was agreed that (1) the said 2nd claimant should be declared to be the purchaser of 2 acres more or less of the said lot 1 upon payment on or before September 16, 1909, to the Government Agent of Uva, at Badulla, of a sum of Rs. 15 as the purchase amount of the said 2 acres more or less of the said lot 1 ; (2) the said 3rd claimant should be declared the purchaser of 3 acres more or less of the said lot 1 upon payment on or before September 16, 1909, to the Government Agent of Uva, at Badulla, of a sum of Rs. 22.50 as the purchase amount of the said 3 acres more or less of the said lot 1, and in terms of the said two

agreements withdrew their claims to the remainder of the area appearing in the said notice; and whereas it was further agreed by the said two agreements that in default of such payment, the claims of the said 2nd and 3rd claimants to the said two portions of the said lot 1 in respect of which the said payments were to be made should also be considered to have been withdrawn, and the said two portions of the said lot 1 declared the property of the Crown; and whereas the said 2nd and 3rd claimants have failed to make the said payments, I, John Murray Davies, Special Officer appointed under section 28 of the said Ordinances, under and by virtue of the powers vested in me in that behalf by section 4 of the said Ordinances, do hereby on October 16, 1909, order and declare under section 4, sub-section (1), of the said Ordinances that the said lands, as more fully described herein below, are the property of the Crown.

*Description of the Lands referred to.*

The following lots situated in the village of Dunumewa, in the Medagam pattu korale of the Wellassa division, in the Province of Uva, as described in the annexed diagram:—

Preliminary plan 127.

Lot.	Name of Land.	Extent.		
		A.	R.	P.
1	Indilanda, Wakkumburehena, Moragahawattehenkella, Wakkumburewatta, Moragahakumburehena, Hemabokka, Nagahadurehenyaya, Nika-atulanda, Wewpalla, Beeriwewpitiyelanda, Hewandeniya, Hewandeniyyaya, Gulugahahena, Inginigahalanda, Oyaboda, Bakambelanda, Lihiniyawa, Pallelanda, Meegahamulalanda, Ullollapuwatta, Kolongahamulahena, Kolonkota-arawehena, Wanakepukiulelanda, Alawatta, Helakumburebadawetiya, Weliarawegederawattekella, Helapitiyehena, Ingitalgalalandehena, Keenagommana ..	358	3	3
1½	Island in Gala-oya .. .. .	0	0	21
4	Udawelawewa (tank) .. .. .	3	1	20
7	Uda-arawebedda .. .. .	5	0	28
10	Demburunnepitiya .. .. .	1	2	6
13	Pahala-arawa, Kolontota-arawehena .. .. .	2	0	15
14	Wanakepukiulepitiya .. .. .	0	1	10
15	Kuratiyabedda .. .. .	14	2	14
		<b>385</b>	<b>3</b>	<b>37</b>

and bounded as follows: on the north by Gala-oya (the boundary of Wegam pattu korale; on the east by the Gala-oya (the boundary of Wegam pattu korale); Pallehenawatta claimed by Wellarawegedera Banda and others; Gala-oya (the boundary of Wegam pattu korale), the village limit of Bendiyawa; on the south by the village limit of Yakunnawa, the village limit of Potubandana; on the west by Gala-oya (the boundary of Wegam pattu korale).

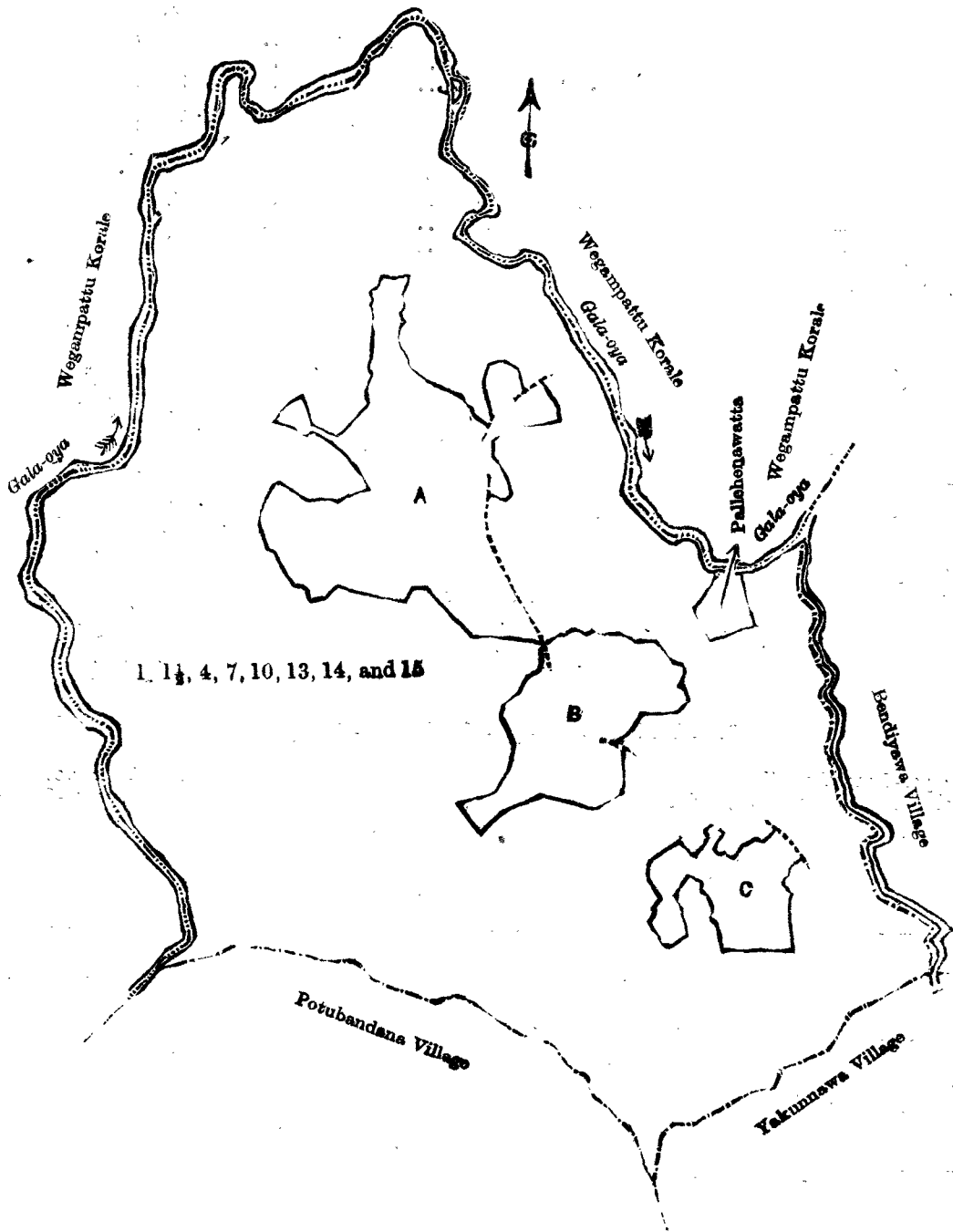
NOTE.—The following lots lying within the above boundaries are excluded from this order, and their aggregate acreage of 70 acres 3 roods and 11 perches is not included in the acreage of 385 acres 3 roods and 37 perches given above:—

Preliminary plan 127.

Lot.	Name of Land.	Extent.		
		A.	R.	P.
1a	Wewagawawatta .. .. .	0	2	25
1b	Wakkumburewatta .. .. .	1	3	25
1c	Wakkumbura .. .. .	0	0	15
2	Wakkumbura, Nungahakumbura, Depelakumbura, Batnilekumbura, Moragahakumbura, Gannile, Dambagahakumbura, Hakuruliyadda, Bandihitiyamulla .. .. .	15	2	32
3	Moragahawatta .. .. .	1	0	26
5	Kelagahapitiya .. .. .	4	2	22
6	Alutgederawatta .. .. .	15	3	19
8	Uda-arawa, Lolgahakumbura, Kudaira, Mahaira, Lolgahakumburepahalakumbura .. .. .	14	3	17
9	Helakumburewatta .. .. .	1	1	0
B 9a	Uda-arawewetiya .. .. .	0	2	32
9b	Wewpalla .. .. .	0	2	13
9c	Bakemelanda .. .. .	2	2	39
1e	Helakumburewatta .. .. .	0	3	10
C 11	Weliarawewatta .. .. .	2	2	32
12	Pahala-arawa, Weliarawepatakumbura, Helakumbura, Medakumbura, Kollugoda .. .. .	7	0	24
		<b>70</b>	<b>3</b>	<b>11</b>

October 16, 1909.

J. M. DAVIES,  
Special Officer.



Scale of 16 Chains to an Inch.

Situation : Dunumewa village in Medagam pattu of Badulla District.

Preliminary plan 127.

Lot.	Name of Land.	Extent.		
		A.	R.	P.
1	Indilanda, Wakkumburehena, Moragahawattehenkella, Wakkumburewatta, Moragahakumburehena, Hemabokka, Nagahadurehenyaya, Nika-atulanda, Wewpalla, Beeriwewpitiyelanda, Hewandeniya, Hewandeniyyaya, Gulugahahena, Inginigahalandanda, Oyaboda, Bakambelanda, Lihiniyawa, Pallelanda, Meegahamulalanda, Ullollapuwatta, Kolongahamulahena, Kolonkota-arawehena, Wana-kepukiulelanda, Alawatta, Helakumburebadawetiya, Weliarawegederawattsekella, Helapitiyhena, Ingitalgahalalandehena, Keenagommana ...	358	3	3
1 1/2	Island in Gola-oya	0	0	21
4	Udawelawewa (tank)	3	1	20
7	Uda-arawebedda ..	5	0	28
10	Demburunnepitiya	1	2	6

Lot.	Name of Land.	Extent.	
		A.	R. P.
13 ..	Pahala-arawa, Kolontota-arawehena ..	2	0 15
14 ..	Wanakepukiulepitiya ..	0	1 10
15 ..	Kuratiyabedda ..	14	2 14
		<b>385</b>	<b>3 37</b>
<i>Lots excluded.</i>			
A	1a ..	Wewagawawatta ..	0 2 25
	1b ..	Wakkumburewatta ..	1 3 25
	1c ..	Wakkumbura] ..	0 0 15
	2 ..	Wakkumbura, Nungahakumbura, Depelakumbura, Batnilekumbura, Moragahakumbura, Gannile, Dambagahakumbura, Hakuruliyadda, Bandihitiyamulla ..	15 2 32
	3 ..	Moragahawatta ..	1 0 26
	5 ..	Kelagahapitiya ..	4 2 22
	6 ..	Alutgederawatta ..	15 3 19
	8 ..	Uda-arawa, Logahakumbura, Kudaira, Mahaira, Lolgahakumburepahalakumbura ..	14 3 17
B	9 ..	Helakumburewatta ..	1 1 0
	9a ..	Uda-arawewetiya ..	0 2 32
	9b ..	Wewpalla ..	0 2 13
	9c ..	Bakemelanda ..	2 2 39
C	1e ..	Helakumburewatta ..	0 3 10
	11 ..	Weliarawewatta ..	2 2 32
	12 ..	Pahala-arawa, Weliarawepatakumbura, Helakumbura, Medakumbura, Kollugoda ..	7 0 24
		<b>70</b>	<b>3 11</b>

B. S. S. M <sup>3</sup> 21—22, 29—30 & M <sup>3</sup> 37—38, 45—46

Surveyor-General's Office,  
Colombo, November 18, 1908.  
Uva S. O. 1,331

J. B. M. RIDOUT,  
for Acting Surveyor-General.

**Order under Section 2 of "The Waste Lands Ordinances of 1897, 1899, 1900, and 1903,"  
declaring Land to be Crown Property.**

In the matter of the land commonly called or known as Galabayagearawa *alias* Ushumbahawela, situated in the village of Dahagoniya, in the Medagam pattu korale of the Wellassa division, in the Province of Uva, and of "The Waste Lands Ordinances of 1897, 1899, 1900, and 1903."

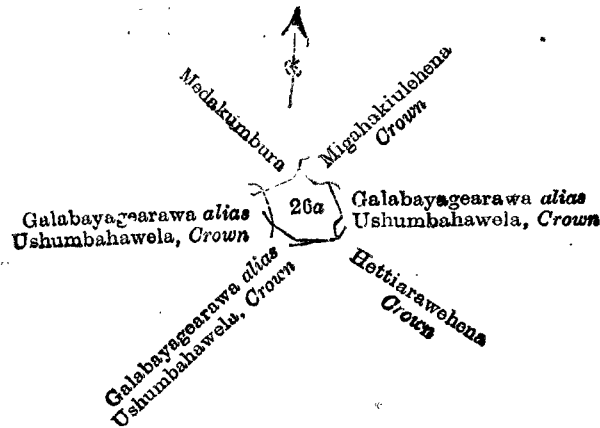
THE notice required by section 1 of "The Waste Lands Ordinances of 1897, 1899, 1900, and 1903," having been duly published in manner prescribed by that section in respect of the above-named land (*vide* Notice No. 3501), and no claim having been made to the said land or to any interest therein within the period of three months from the date specified in the said notice, I, John Murray Davies, Special Officer appointed under section 28 of the said Ordinances, under and by virtue of the powers vested in me in that behalf by section 2 of the said Ordinances, do hereby on November 13, 1909, order and declare that the said land, as more fully described herein below, situated in the village of Dahagoniya, in the Medagam pattu korale of the Wellassa division, in the Province of Uva, and shown as lot 26a in preliminary plan No. 161 and in the annexed diagram, and containing in extent 2 roods and 22 perches, is the property of the Crown.

*Description of the Land referred to.*

The land commonly called or known as Galabayagearawa *alias* Ushumbahawela, situated in the village of Dahagoniya, in the Medagam pattu korale of the Wellassa division, in the Province of Uva; containing in extent 2 roods and 22 perches, shown as lot 26a in preliminary plan 161 and in the annexed diagram, and bounded as follows: on the north by Medakumbura claimed by Tambikande, Migahakiulehena declared Crown under the Waste Lands Ordinances; on the east by Galabayagearawa *alias* Ushumbahawela declared Crown under the Waste Lands Ordinances; on the south by Hettiarawehena declared Crown under the Waste Lands Ordinances; Galabayagearawa *alias* Ushumbahawela declared Crown under the Waste Lands Ordinances; on the west by Galabayagearawa *alias* Ushumbahawela declared Crown under the Waste Lands Ordinances.

November 13, 1909.

J. M. DAVIES,  
Special Officer.



Scale of 8 Chains to an Inch.

Situation : Dahagoniya village in Medagam pattu korale of Wellassa division in Badulla District.

Preliminary plan 161.

Lot.	Name of Land.	Extent. A. R. P.
26a	Galabayagearawa alias Ushumbahawela	0 2 22

Field sheet : village plan M <sup>8</sup> 7-15

Surveyor-General's Office,  
Colombo, June 14, 1909.  
Uva S. O. 1,332

J. B. M. RIDOUT,  
for Surveyor-General.

**Order under Section 4, Sub-section (1), of "The Waste Lands Ordinances of 1897, 1899, 1900, and 1903," declaring Lands to be Crown Property.**

In the matter of the lands commonly called or known as Galkotuwewatta, Hinguruyaya, &c., situate in the village of Urumitenna, in the Oyapalata korale of the Wiyaluwa division, in the Province of Uva, and of "The Waste Lands Ordinances of 1897, 1899, 1900, and 1903."

WHEREAS in pursuance of section 1 of the said Ordinances it was duly notified on September 4, 1908, that if no claim to the lands commonly called or known as Galkotuwewatta, Hinguruyaya, &c., situate in the village of Urumitenna, in the Oyapalata korale of the Wiyaluwa division, in the Province of Uva, containing in extent 103 acres and 39 perches, and shown as lots F 497, M 497, O 497 in preliminary plan 3,290 and in the annexed diagram, was made to Frederick Lewis, Special Officer appointed under section 28 of the said Ordinances, within the period of three months from the date specified in such notice, such land would be declared the property of the Crown, and dealt with on account of the Crown (*vide* Notice No. 3,176):

And whereas Pitiyagedera Herat Mudiyansele Sudu Banda made claim thereto, and whereas the said claimant has withdrawn his claim to the said lands, I, Frederick Lewis, Special Officer appointed under section 28 of the said Ordinances, under and by virtue of the powers vested in me in that behalf by section 4 of the said Ordinances, do hereby on September 25, 1909, order and declare under section 4, sub-section (1), of the said Ordinances that the said lands, as more fully described herein below, are the property of the Crown.

*Description of the Lands referred to.*

The following lots situated in the village of Urumitenna, in the Oyapalata of the Wiyaluwa division, in the Province of Uva, as described in the annexed diagram:—

Preliminary plan 3,290.

Lot.	Name of Land.	Extent. A. R. P.
F 497	Galkotuwewatta	0 3 10
M 497	Hinguruyaya	90 2 29
O 497	Do.	11 3 0
		<u>103 0 39</u>

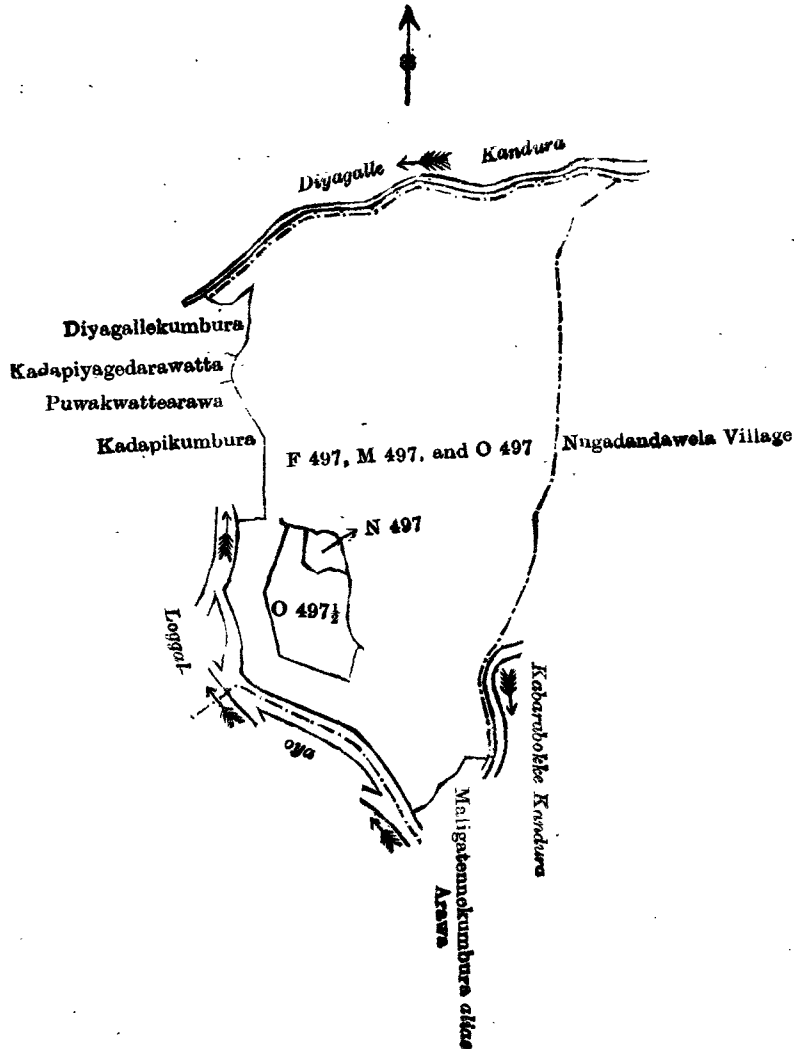
and bounded as follows: on the north by the Diyagallekandura; on the east by the village limit of Nugadandawela, the Kabarabokkandura; on the south by Maligatennakumbura alias Arawa claimed by Walawwa Ganeti, the Loggal-oya; on the west by the Loggal-oya, Kadapikumbura claimed by Pitiyagedera Sudu Banda, Puwakwattearawa claimed by ditto, Kadapiyagederawatta claimed by Rambukpota Ratemahatmaya, Diyagallekumbura claimed by Pattiyagedera Sudu Banda and another.

NOTE.—The following lots lying within the above boundaries are excluded from this order, and their aggregate acreage of 6 acres 3 roods and 19 perches is not included in the acreage of 103 acres and 39 perches given above :—

Preliminary plan 3,290.			Extent.
Lot.	Name of Land.		A. R. P.
N 497	—	Hinguruarawa	0 3 15
O 497½	..	Hinguruyaya ..	6 0 4
			<hr/>
			6 3 19

September 25, 1909.

FREDERICK LEWIS,  
Special Officer.



Scale of 16 Chains to an Inch.

Situation : Urumitenna village in Oyapalata korale of Wiyaluwa division.

Preliminary plan 3,290.			Extent.
Lot.	Name of Land.		A. R. P.
F 497	..	Galkotuwewatta	0 3 10
M 497	..	Hinguruyaya ..	90 2 29
O 497	..	Do. ..	11 3 0
			<hr/>
			103 0 39
<i>Lots excluded.</i>			
N 497	..	Hinguruarawa	0 3 15
O 497½	..	Hinguruyaya ..	6 0 4
			<hr/>
			6 3 19

Field sheets M 8 17, M 8 18, M 8 25, & M 8 26

Surveyor-General's Office,  
Colombo, September 9, 1909.

Uva S. O. 1,333

W. C. S. INGLES,  
for Surveyor-General



Order under Section 2 of "The Waste Lands Ordinances of 1897, 1899, 1900, and 1903,"  
declaring Lands to be Crown Property.

In the matter of the lands commonly called or known as Island, situate in the village of Niriella, in the Palle pattu of Nawadun korale of the Ratnapura District, in the Province of Sabaragamuwa, and of "The Waste Lands Ordinances of 1897, 1899, 1900, and 1903."

THE notice required by section 1 of "The Waste Lands Ordinances of 1897, 1899, 1900, and 1903," having been duly published in manner prescribed by that section in respect of the above-named lands (*vide* Notice No. 3,565), and no claim having been made to the said lands or to any interest therein within the period of three months from the date specified in the said notice, I, John George Fraser, Special Officer appointed under section 28 of the said Ordinances, under and by virtue of the powers vested in me in that behalf by section 2 of the said Ordinances, do hereby on December 18, 1909, order and declare that the said lands, as more fully described herein below, situate in the village of Niriella, in the Palle pattu of the Nawadun korale of the Ratnapura District, in the Province of Sabaragamuwa, and shown as lots 65 and 66 in preliminary plan No. 38 and in the annexed diagrams, and containing in extent 28 perches, are the property of the Crown.

*Description of the Lands referred to.*

The following lots situated in the village of Niriella, in the Palle pattu of the Nawadun korale of the Ratnapura District, in the Province of Sabaragamuwa, as described in the annexed diagrams:—

I.

Preliminary plan 38.

Lot.	Name of Land.	Extent.	
		A.	R. P.
65	Island	0	0 16

and bounded as follows: on the north, east, south, and west by the Niriella-ganga.



Scale of 8 Chains to Inch.

Situation: Niriella village in Palle pattu of Nawadun korale in Ratnapura District.

Preliminary plan 38.

Lot.	Name of Land.	Extent.	
		A.	R. P.
65	Island	0	0 16

Field sheet: Vandyke L <sup>24</sup> 18—26

Surveyor-General's Office,  
Colombo, August 10, 1909.

J. B. M. RIDOUT,  
for Surveyor-General.

II.

Preliminary plan 38.

Lot.	Name of Land.	Extent.	
		A.	R. P.
66	Island	0	0 12

and bounded as follows: on the north, east, south, and west by the Niriella-ganga.

December 18, 1909.

J. G. FRASER,  
Special Officer.



Scale of 8 Chains to an Inch.

Situation : Niriella village in Palle pattu of Nawadun korale in Ratnapura District.

Preliminary plan 38.

Lot.	Name of Land.	Extent. A. R. P.
66	Island	0 0 12

Field sheet : Vandyke L <sup>24</sup>  
18—26

Surveyor-General's Office,  
Colombo, August 10, 1909.  
Ratnapura S. O. 2

J. B. M. RIDOUT,  
for Surveyor-General.

**Order under Section 4, Sub-section (1), of "The Waste Lands Ordinances of 1897, 1899, 1900, and 1903,"  
declaring Lands to be Crown Property.**

In the matter of the lands commonly called or known as Etaheraliyagawahena and several other chenas, Wahullagedarahena and several other chenas, situate in the village of Kitulgala, in the Kitulgala palata of the Lower Bulatgama of the Kegalla District, in the Province of Sabaragamuwa, and of "The Waste Lands Ordinances, 1897, 1899, 1900, and 1903."

WHEREAS in pursuance of section 1 of the said Ordinances it was duly notified on December 20, 1901, that if no claim to the land commonly called or known as Etaheraliyagawahena and several other chenas, Wahullagedarahena and several other chenas, situate in the village of Kitulgala, in the Kegalla District, in the Province of Sabaragamuwa, containing in extent 161 acres 3 roods and 5 perches, and shown as lot 4,257½ in preliminary plan 183, and lot 4,213½ in preliminary plan 182, and in the annexed diagram to the said notice, was made to the Assistant Government Agent for the Kegalla District, in the Province of Sabaragamuwa, within the period of three months from the date specified in such notice such lands would be deemed the property of the Crown, and dealt with on account of the Crown (*vide* notice No. 798) :

And whereas (1) Lekamrallage Punchi Nilame, (2) Kahatapitiye Gamarallage Samel Appu, (3) Kahatapitiye Gamarallage Appu, (4) Kahatapitiye Gamarallage Siddappu, all of Kitulgala, made claim thereto ; and whereas the 1st claimant has withdrawn his claim to the said lands, exclusive of the portions subsequently surveyed as lots 4,257½, 4,257½, in preliminary plan 183, and lot 4,213½a in preliminary plan 182, aggregating in extent 12 acres 3 roods and 28 perches, which were allowed to him in settlement of his claim, and the 2nd, 3rd, and 4th claimants have withdrawn their claims to the said lands, exclusive of the portions subsequently surveyed as lots 4,213½b in preliminary plan 182, in extent 26 acres and 2 roods, which were allowed to them in settlement of their claim, I, George Frederick Reginald Browning, Assistant Government Agent for the Kegalla District, in the Province of Sabaragamuwa, under and by virtue of the powers vested in me in that behalf by section 4 of the said Ordinances, do hereby on February 13, 1909, order and declare, under section 4, sub-section (1), of the said Ordinances, that the said lands, as more fully described herein below, are the property of the Crown.

*Description of the Lands referred to.*

The following lots situated in the village of Kitulgala, in the Kitulgala palata of the Lower Bulatgama of the Kegalla District, in the Province of Sabaragamuwa, as described in the annexed certified tracing :—

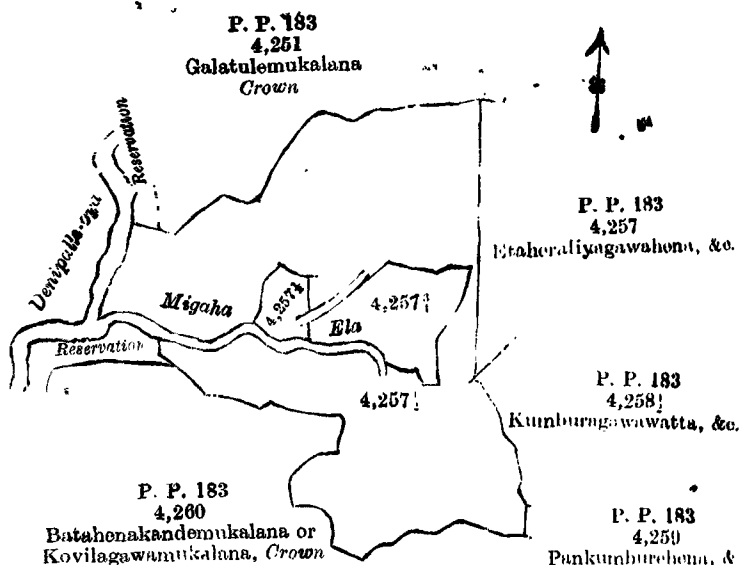
I.

Preliminary plan 183.

Lot.	Name of Land.	Extent. A. R. P.
4257½	Etaheraliyagawahena, &c.	69 1 18

and bounded as follows : on the north by a reservation along stream, Galatulemukalana (P. P. 183/4,251) claimed by the Crown ; on the east by Etaheraliyagawahena, &c. (P. P. 183/4,257) claimed by L. Appuhami and others, Kumburagawawatta (P. P. 183/4,258½) claimed by G. Appurala, Pankumburehena, &c. (P. P. 183/4,259) claimed by L. Appuhami ; on the south by Batahenakandemukalana or Kovilagamamukalana (P. P. 183/4,260) claimed by the Crown, and a reservation along stream ; on the west by Denipalle-oya.

N.B.—Lots 4,257½, 4,257½, in preliminary plan 183 (in extent 9 acres 3 roods and 28 perches), included within the above boundaries, are excluded from this final order, they being allowed as private.



Scale of 16 Chains to an Inch.

Situation : Kitulgala village in Lower Bulatgama of Kegalla District.

Preliminary plan 183.

Lot.	Name of Land.	Extent. A. R. P.
4257½	Etaheraliyagawahena, &c.	69 1 18

Surveyor-General's Office,  
Colombo, October 21, 1908.

A. H. G. DAWSON,  
for Acting Surveyor-General.

II.

Preliminary plan 182.

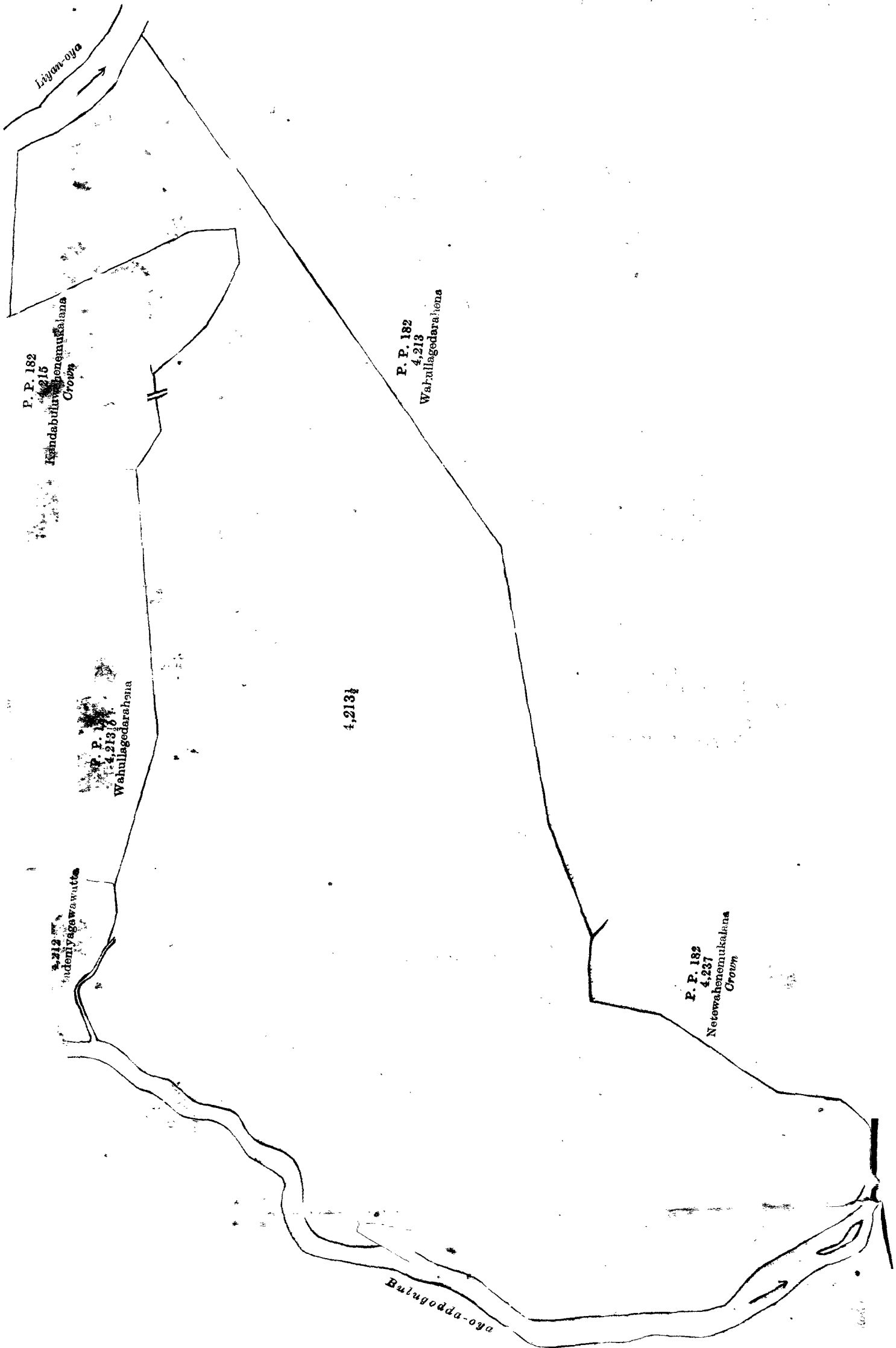
Lot.	Name of Land.	Extent. A. R. P.
4213½	Wahullagedarahena	53 2 0

and bounded as follows : on the north by Marawattadeniyagawawatta (P. P. 182/4,212) claimed by K. Panchimala, Wahullagedarahena (P. P. 182/4,213½b) claimed by K. Samel Appu and others, Kundabulumukalana (P. P. 182/4,215) claimed by the Crown ; on the east by Liyan-oya ; on the south by Wahullagedarahena (P. P. 182/4,213) claimed by L. Appuhami and others, Netewahenamukalana (P. P. 182/4,237) claimed by the Crown ; on the west by Bulugoda-oya.

Kegalla Kachcheri,  
February 13, 1909.

G. F. R. BROWNING,  
Assistant Government Agent.

[For Diagram see page 168.]



Scale of 4 Chains to an Inch.

Situation : Kitulgala village in Lower Bulatgama of Kegalla District.

Preliminary plan 182.

Lot.	Name of Land.	Extent. A. R. P.
4213 1/2	Wahullagedarahena	53 2 0

Surveyor-General's Office,  
Colombo, October 21, 1908.

A. H. G. DAWSON,  
Acting Surveyor-General.

**Order under Section 4, Sub-section (1), of "The Waste Lands Ordinances of 1897, 1899, 1900, and 1903,"  
admitting Lands to be Private Property.**

In the matter of the lands commonly called or known as Etaheraliyagawahena and several other chenas, Wahullagedarahena and several other chenas, situate in the village of Kitulgala, in the Kitulgala palata of the Lower Bulatgama of the Kegalla District, in the Province of Sabaragamuwa, and of "The Waste Lands Ordinances, 1897, 1899, 1900, and 1903."

WHEREAS in pursuance of section 1 of the said Ordinances it was duly notified on December 20, 1901, that if no claim to the lands commonly called or known as Etaheraliyagawahena and several other chenas, Wahullagedarahena and several other chenas, situate in the village of Kitulgala, in the Kitulgala palata of the Kegalla District, in the Province of Sabaragamuwa, containing in extent 161 acres 3 roods and 5 perches, and shown as lot 4,257½ in preliminary plan 183, and lot 4213½ in preliminary plan 182, and in the annexed diagram to the said notice, was made to the Assistant Government Agent of the District of Kegalla within the period of three months from the date specified in such notice, such land would be deemed the property of the Crown, and dealt with on account of the Crown (*vide* Notice No. 798):

And whereas Lekamrallage Punchi Nilame of Kitulgala made claim thereto, and the Assistant Government Agent for the Kegalla District, in the Province of Sabaragamuwa, made due inquiry into such claim, I, George Frederick Reginald Browning, Assistant Government Agent for the Kegalla District, in the Province of Sabaragamuwa, with the consent of His Excellency the Governor, do hereby admit the claim of the said claimant to the portions of the said lands, subsequently surveyed as lots 4,257½, 4,257½, in preliminary plan 183, and lot 4,213½ in preliminary plan 182, as more fully described herein below, under section 4, sub-section (1), of the said Ordinances.

*Description of the Lands referred to.*

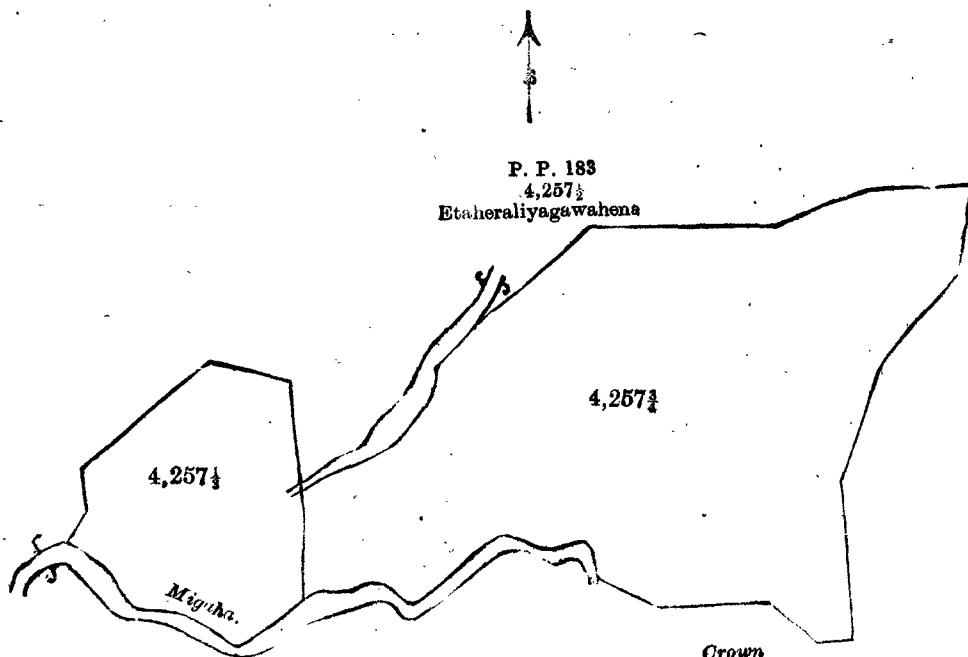
The following lots situated in the village of Kitulgala, in the Kitulgala palata of the Lower Bulatgama of the Kegalla District, in the Province of Sabaragamuwa, as described in the annexed certified tracings:—

I.

Preliminary plan 183.

Lot.	Name of Land.	Extent.		
		A.	R.	P.
4257½	Galapallehena	2	0	5
4257½	Etaheraliyagahamulahena	7	3	23
		9	3	28

and bounded as follows: on the north by Etaheraliyagawahena (P. P. 183/4,257½) claimed by the Crown, a stream; on the east by Etaheraliyagawahena (P. P. 183/4,257½) claimed by the Crown; on the south by Etaheraliyagawahena (P. P. 183/4,257½) claimed by the Crown, and Migaha-ela; on the west by Etaheraliyagawahena (P. P. 183/4,257½) claimed by the Crown.



Scale of 4 Chains to an Inch.

Situation: Kitulgala village in Lower Bulatgama of Kegalla District.  
Preliminary plan 183.

Lot.	Name of Land.	Extent.	
		A.	R. P.
4257 $\frac{1}{2}$	Galapallehena	2	0 5
4257 $\frac{1}{2}$	Etaheraliyagahamulahena	7	3 23
		9	3 28

Surveyor-General's Office,  
Colombo, October 21, 1908.

A. H. G. DAWSON,  
for Acting Surveyor-General.

## II.

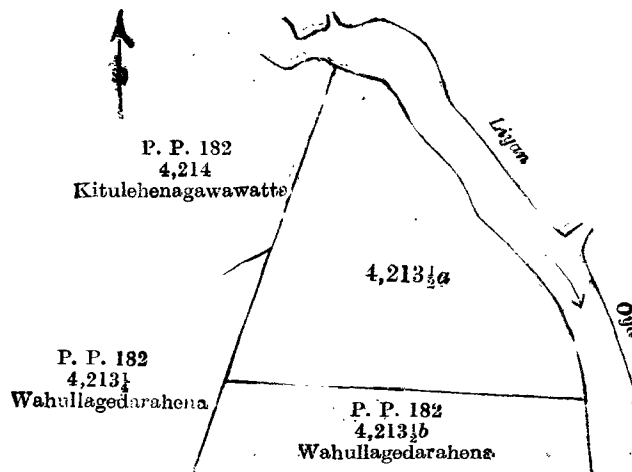
Preliminary plan 182.

Lot.	Name of Land.	Extent.	
		A.	R. P.
4213 $\frac{1}{2}a$	Wahullagedarahena	3	0 0

and bounded as follows: on the north and east by Liyan-o-ya; on the south by Wahullagedarahena (P. P. 182/4,213 $\frac{1}{2}b$ ) claimed by K. Samel Appu and others; on the west by Wahullagedarahena (P. P. 182/4,213 $\frac{1}{2}a$ ) claimed by K. Dingiri Appu and others, Kitulhenagawawatta (P. P. 182/4,214) claimed by L. Appuhami and others.

Kegalla Kachcheri,  
February 13, 1909.

G. F. R. BROWNING,  
Assistant Government Agent.



Scale of 4 Chains to an Inch.

Situation: Kitulgala village in Lower Bulatgama of Kegalla District.  
Preliminary plan 182.

Lot.	Name of Land.	Extent.	
		A.	R. P.
4213 $\frac{1}{2}a$	Wahullagedarahena	3	0 0

Surveyor-General's Office,  
Colombo, October 21, 1908.

A. H. G. DAWSON,  
for Acting Surveyor-General.

### Order under Section 4, Sub-section (1), "The Waste Lands Ordinances of 1897, 1899, 1900, and 1903," admitting Land to be Private Property.

In the matter of the land commonly called or known as Wahullagedarahena and several other chenas, situate in the village of Kitulgala, in the Kitulgala palata of the Lower Bulatgama of the Kegalla District, in the Province of Sabaragamuwa, and of "The Waste Lands Ordinances, 1897, 1899, 1900, and 1903."

WHEREAS in pursuance of section 1 of the said Ordinances it was duly notified on December 20, 1901, that if no claim to the land commonly called or known as Wahullagedarahena and several other chenas, situate in the village of Kitulgala, in the Kitulgala palata of the Kegalla District, in the Province of Sabaragamuwa, containing in extent 81 acres and 2 roods, and shown as lot 4,213 $\frac{1}{2}$  in preliminary plan 182 and in the annexed diagram to the said notice, was made to the Assistant Government Agent of the District of Kegalla within the period of three months from the date specified in such notice, such land would be deemed the property of the Crown, and dealt with on account of the Crown (*vide* Notice No. 798):

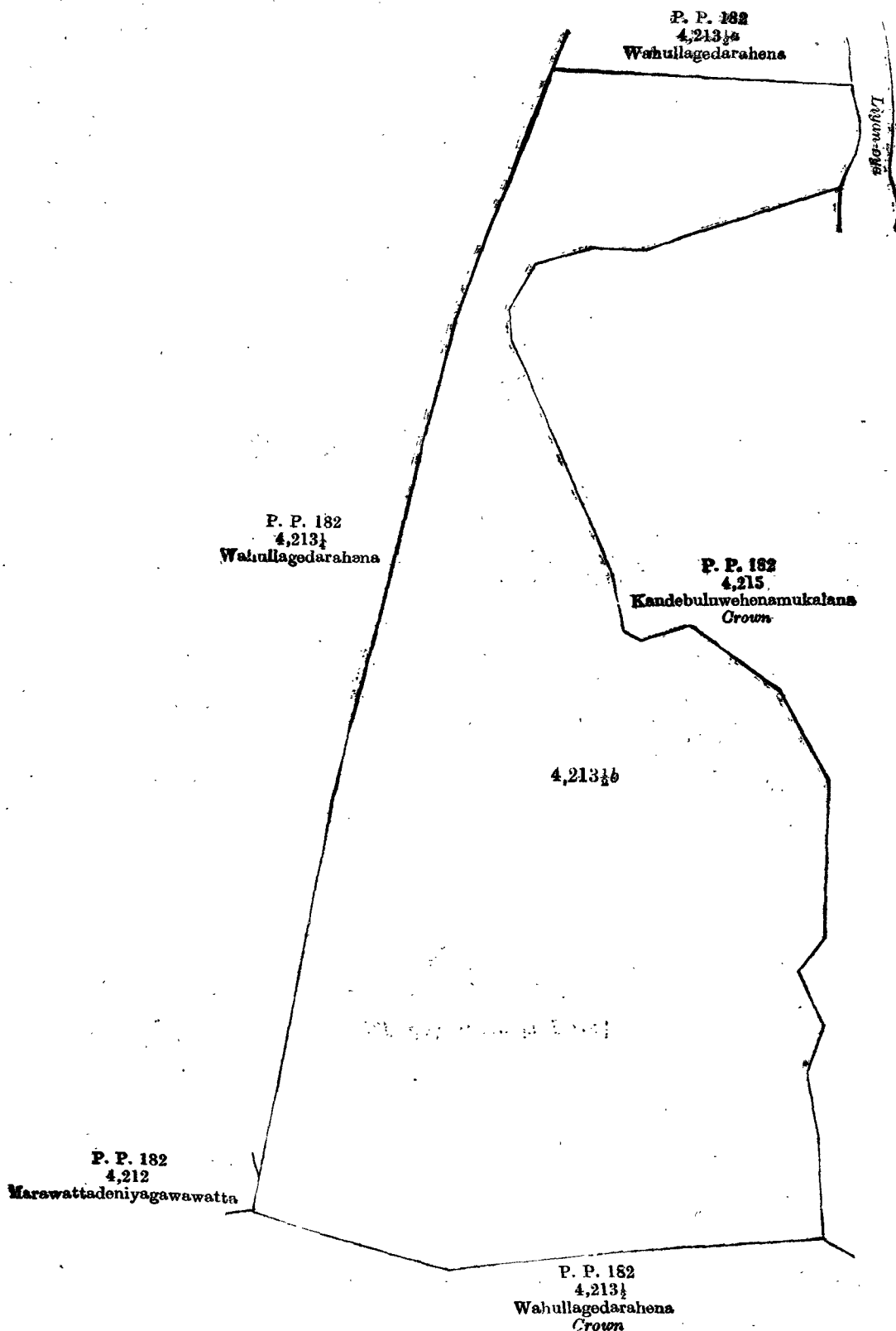
And whereas (1) Kahatapitiye Gamarallage Samel Appu, (2) Kahatapitiye Ganiarallage Appu, (3) Kahatapitiye Gamarallage Siddappu, all of Kitulgala, made claim thereto, and the Assistant Government Agent for the Kegalla District, in the Province of Sabaragamuwa, made due inquiry into such claim, I, George Frederick Reginald Browning, Assistant Government Agent for the Kegalla District, in the Province of Sabaragamuwa, with the consent of His Excellency the Governor, do hereby admit the claim of the said claimants to a portion of the said land, subsequently surveyed as lot 4,213 $\frac{1}{2}b$  in preliminary plan 182, as more fully described herein below, under section 4, sub-section (1), of the said Ordinances.

*Description of the Land referred to.*

The land commonly called or known as Wahullagedarahena, situate in the village of Kitulgala, in the Kitulgala palata of the Lower Bulatgama of the Kegalla District, in the Province of Sabaragamuwa, containing in extent 26 acres and 2 roods, and shown as lot 4,213 $\frac{1}{2}$ b in preliminary plan 182 and in the annexed tracing therefrom, and bounded as follows : on the north by Wahullagedarahena (P. P. 182/4,213 $\frac{1}{2}$ ) claimed by L. Punchi Nilame ; on the east by Liyan-oya, Kandebuluwehenamukalana (P. P. 182/4,215) claimed by the Crown ; on the south by Wahullagedarahena (P. P. 182/4,213 $\frac{1}{2}$ ) claimed by the Crown ; on the west by Morawattadeniyagawawatta (P. P. 182/4,212) claimed by K. Punchirala, Wahullagedarahena (P. P. 182/4,213 $\frac{1}{2}$ ) claimed by K. Dingiri Appu and others.

Kegalla Kacheheri,  
February 13, 1909.

G. F. R. BROWNING,  
Assistant Government Agent.



Scale of 4 Chains to an Inch.

Situation : Kitulgala village in Lower Bulatgama of Kegalla District.

Preliminary plan 182.

Lot.	Name of Land.	Extent.		
		A.	R.	P.
4213 $\frac{1}{2}$ b	Wahullagcderahena	26	2	0

Surveyor-General's Office,  
Colombo, October 21, 1908.

A. H. G. DAWSON,  
for Acting Surveyor-General.

**Order under Section 4, Sub-section (1), of "The Waste Lands Ordinances of 1897, 1899, 1900, and 1903," admitting Lands to be Private Property.**

In the matter of the lands commonly called or known as Parapitiyamukalana or Madolitiyamukalana or Pokunawalamukalana and Korapoldeniyahena and several other chenas, situate in the village of Kitulgala, in the Kitulgal palata of the Lower Bulatgama of the Kegalla District, in the Province of Sabaragamuwa, and of "The Waste Lands Ordinances, 1897, 1899, 1900, and 1903."

WHEREAS in pursuance of section 1 of the said Ordinances it was duly notified on December 20, 1901, that if no claim to the lands commonly called or known as Parapitiyamukalana or Madolitiyamukalana or Pokunawalamukalana and Korapoldeniyahena and several other chenas, situate in the village of Kitulgala, in the Kitulgal palata of the Kegalla District, in the Province of Sabaragamuwa, containing in extent 54 acres 3 roods and 29 perches, and shown as lots 4,221 and 4,224 $\frac{1}{2}$  in preliminary plan 182 and in the annexed diagram to the said notice, was made to the Assistant Government Agent of the District of Kegalla within the period of three months from the date specified in such notice, such lands would be deemed the property of the Crown, and dealt with on account of the Crown (*vide* Notice No. 798):

And whereas Kande Liyanage Sinnappu of Kitulgala made claim thereto, and the Assistant Government Agent for the Kegalla District, in the Province of Sabaragamuwa, made due inquiry into such claim; I, George Frederick Reginald Browning, Assistant Government Agent for the Kegalla District, in the Province of Sabaragamuwa, with the consent of His Excellency the Governor, do hereby admit the claim of the said claimant to the portions of the said land, subsequently surveyed as lots 4,224 $\frac{1}{2}$ , 4,224 $\frac{1}{4}$ , in preliminary plan 182, as more fully described herein below, under section 4, sub-section (1), of the said Ordinances.

*Description of the Lands referred to.*

The following lots situated in the village of Kitulgala, in the Kitulgal palata of the Lower Bulatgama of the Kegalla District, in the Province of Sabaragamuwa, as described in the annexed certified tracing:—

Preliminary plan 182.

Lot.	Name of Land.	Extent.		
		A.	R.	P.
4224 $\frac{1}{2}$	Korapoldeniyehena	5	1	8
4224 $\frac{1}{4}$	Korapoldeniyekumbura	1	0	15
		6	1	23

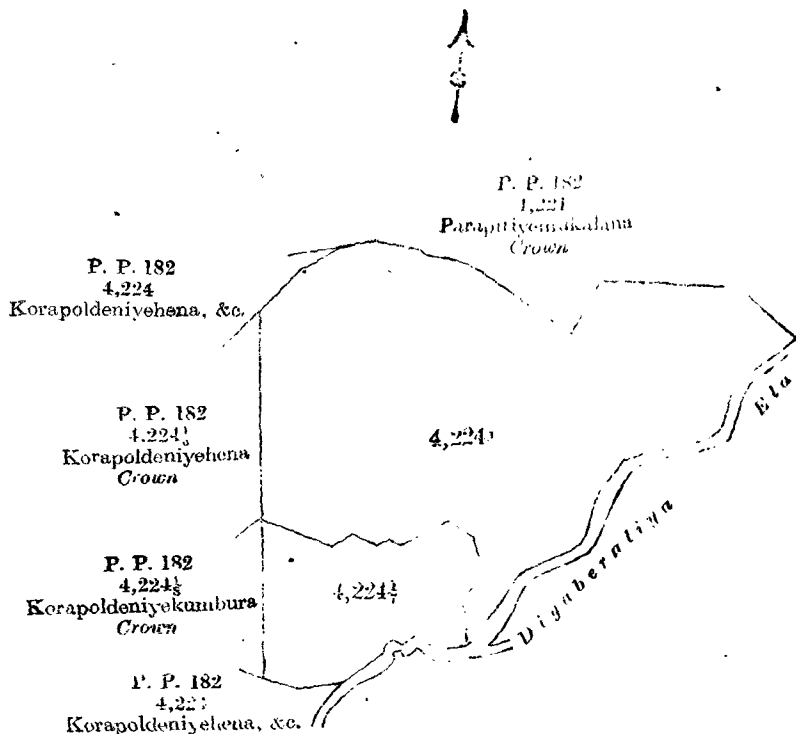
and bounded as follows : on the north by Korapoldeniyehena, &c. (P. P. 182/4,224), claimed by M. Dingiri Appu, Vidane, Parapitiyamukalana (P. P. 181/4,221) claimed by the Crown ; on the east by Diyaberaliya-ela; on the south by Diyaberaliya-ela and Korapoldeniyahena (P. P. 182/4,224) claimed by M. Dingiri Appu, Vidane ; on the west by Korapoldeniyakumbura (P. P. 182/4,224 $\frac{1}{2}$ ) claimed by the Crown, Korapoldeniyahena (P. P. 182/4224 $\frac{1}{4}$ ) claimed by the Crown,

Kegalla Kachcheri,  
February 13, 1909.

G. F. R. BROWNING,  
Assistant Government Agent.

[For Diagram see page 173.]





Scale of 4 Chains to an Inch.

Situation : Kitulgala village in Lower Bulatgama of Kegalla District.

Preliminary plan 182.

Lot.	Name of Land.			Extent.				
				A.	R.	P.		
4224 $\frac{1}{2}$	..	Korapoldeniyehena	..	..	5	1	8	
4224 $\frac{1}{2}$	..	Korapoldeniyekumbura	..	..	1	0	16	
				6			1	23

Surveyor-General's Office,  
Colombo, October 21, 1908.A. H. G. DAWSON,  
for Acting Surveyor-General.**Order under Section 4, Sub-section (1), of "The Waste Lands Ordinances of 1897, 1899, 1900, and 1903," declaring Lands to be Crown Property.**

In the matter of the lands commonly called or known as Parapitiyamukalana or Madolitiyamukalana or Pokunawalamukalana and Korapoldeniyehena and several other chenas, situate in the village of Kitulgala, in the Kitulgala palata of the Lower Bulatgama of the Kegalla District, in the Province of Sabaragamuwa, and of "The Waste Lands Ordinances, 1897, 1899, 1900, and 1903."

WHEREAS in pursuance of section 1 of the said Ordinances it was duly notified on December 20, 1901, that if no claim to the lands commonly called or known as Parapitiyamukalana or Madolitiyamukalana or Pokunawalamukalana and Korapoldeniyehena and several other chenas, situate in the village of Kitulgala, in the Kegalla District, in the Province of Sabaragamuwa, containing in extent 54 acres 3 roods and 20 perches, and shown as lots 4,221 and 4,224 $\frac{1}{2}$  in preliminary plan 182 and in the annexed diagram to the said notice, was made to the Assistant Government Agent for the Kegalla District, in the Province of Sabaragamuwa, within the period of three months from the date specified in such notice, such lands would be deemed the property of the Crown, and dealt with on account of the Crown (*vide* Notice No. 798):

And whereas Kandeliyanage Sinnappu of Kitulgala made claim thereto: and whereas the said claimant has withdrawn his claim to the said lands, exclusive of lots 4,224 $\frac{1}{2}$ , 4,224 $\frac{1}{2}$ , in preliminary plan 182, aggregating in extent 6 acres 1 rood and 23 perches, which were allowed to the claimant in settlement of his claim, I, George Frederick Reginald Browning, the Assistant Government Agent for the Kegalla District, in the Province of Sabaragamuwa, under and by virtue of the powers vested in me in that behalf by section 4 of the said Ordinances, do hereby on February 13, 1909, order and declare under section 4, sub-section (1), of the said Ordinances that the said lands, as more fully described herein below, and forming part of the said lots 4,221 and 4,224 $\frac{1}{2}$  above-mentioned, are the property of the Crown.

*Description of the Lands referred to.*

The following lots situated in the village of Kitulgala, in the Kitulgala palata of the Lower Bulatgamã of the Kegalla District, in the Province of Sabaragamuwa, as described in the annexed certified tracing :—

## I.

## Preliminary plan 182.

Lot.	Name of Land.				Extent.		
					A.	R.	P.
4221	Parapitiyemukalana	..	..	36	2	10	
4224½	Korapoldeniyehena, &c.	..	..	11	0	20	
				<u>47</u>	<u>2</u>	<u>30</u>	

and bounded as follows : on the north by Pankumburehena, &c. (P. P. 182/4,220), claimed by M. Dingiri Appu, Vidane ; on the east by the village boundary of Tebuwatta village, Korapoldeniyehena, &c. (P. P. 182/4,224½), claimed by the Crown, Korapoldeniyehena, &c. (P. P. 182/4,224½), claimed by P. G. Dingirala ; on the south by Welgalamukalana (P. P. 182/4,225) claimed by the Crown, Diyaberaliya-ela, Korapoldeniyehena (P. P. 182/4,224½) claimed by K. L. Sinnappu, Korapoldeniyehena, &c. (P. P. 182/4,224), claimed by M. Dingiri Appu, Vidane ; on the west by Huline-ela.

[For Diagram see page 175.]



the south and west by Bulugoda-oya.

## II.

## Preliminary plan 182.

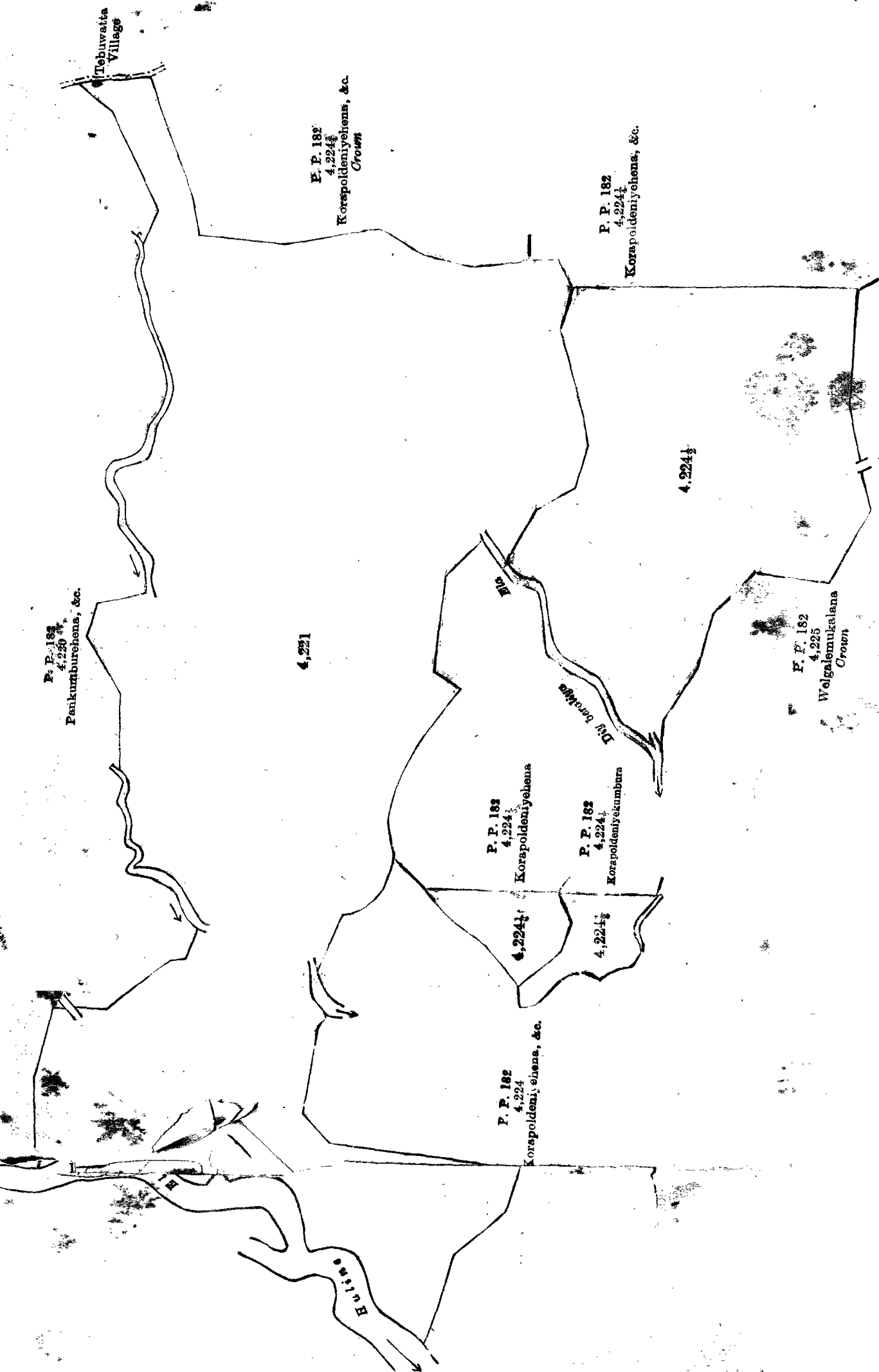
Lot.	Name of Land.	Extent.		
		A.	R.	P.
4224 $\frac{1}{2}$	Korapoldeniyehena	0	3	23
4224 $\frac{1}{2}$	Korapoldeniyekumbura	0	3	14
		1	2	37

and bounded as follows : on the north by Korapoldeniyehena, &c. (P. P. 182/4,224), claimed by M. Dingiri Appu, Vidane ; on the east by Korapoldeniyehena (P. P. 182/4,224 $\frac{1}{2}$ ) claimed by K. L. Sinnappu, Korapoldeniyekumbura (P. P. 182/4,224 $\frac{1}{2}$ ) claimed by K. L. Sinnappu ; on the south by a stream ; on the west by Korapoldeniyehena, &c. (P. P. 182/4,224), claimed by M. Dingiri Appu, Vidane.

Kegalla Kachcheri,  
February 13, 1909.

G. F. R. BROWNING,  
Assistant Government Agent.

[For Diagram see page 177.]



Scale of 4 Chains to an Inch.

Situation : Kitulgala village in Lower Bulatgama of Kegalla District.

Preliminary plan 182.

Lot.	Name of Land.
4224½	Korapoldeniyehena
4224½	Korapoldeniyekumbura

Extent.

A. R. P.

0 0 0

0 0 0

**Order under Section 4, Subsection (1), of "The Waste Lands Ordinances of 1897, 1899, 1900, and 1903,"  
declaring Lands to be Crown Property.**

In the matter of the lands commonly called or known as Galpottagalumulahena and other chenas, Wahullagederahena and several other chenas, situate in the village of Kitulgala, in the Kitulgal palata of the Lower Bulatgama of the Kegalla District, in the Province of Sabaragamuwa, and of "The Waste Lands Ordinances, 1897, 1899, 1900, and 1903:"

WHEREAS in pursuance of section 1 of the said Ordinances it was duly notified on December 20, 1901, that if no claim to the lands commonly called or known as Galpottagalumulahena and other chenas, Wahullagederahena and several other chenas, situate in the village of Kitulgala, in the Kegalla District, in the Province of Sabaragamuwa, containing in extent 91 acres 3 roods and 20 perches, and shown as lots 4,218 and 4,213 $\frac{1}{2}$  in preliminary plan 182 and in the annexed diagram to the said notice, was made to the Assistant Government Agent for the Kegalla District, in the Province of Sabaragamuwa, within the period of three months from the date specified in such notice, such lands would be deemed the property of the Crown, and dealt with on account of the Crown (*vide* Notice No. 798):

And whereas (1) Lekamrallage Punchimahatmaya of Kitulgala and (2) Kumarikkande Hewarallage Dingiri Appu of Kitulgala have made claim thereto; and whereas the 1st claimant has withdrawn his claim to the said lands, exclusive of lots 4,218 $\frac{1}{2}$  in preliminary plan 182 and lots 4,082 and 4,083 in preliminary plan 1,450, aggregating in extent 10 acres 2 roods and 26 perches, which were allowed to him in settlement of his claim, and the 2nd claimant has withdrawn his claim to the said land, exclusive of lot 4,075 in preliminary plan 1,452, in extent 1 acre and 3 roods, which was allowed to him in settlement of his claim, I, George Frederick Reginald Browning, Assistant Government Agent for the Kegalla District, in the Province of Sabaragamuwa, under and by virtue of the powers vested in me in that behalf by section 4 of the said Ordinances, do hereby on February 13, 1909, order and declare under section 4, sub-section (1), of the said Ordinances that the said lands, as more fully described herein below, and forming part of the said lots 4,218 and 4,213 $\frac{1}{2}$  in preliminary plan 182 above-mentioned, are the property of the Crown.

*Description of the Lands referred to.*

The following lots situate in the village of Kitulgala, in the Kitulgal palata of the Lower Bulatgama the Kegalla District, in the Province of Sabaragamuwa, as described in the annexed certified tracing:—

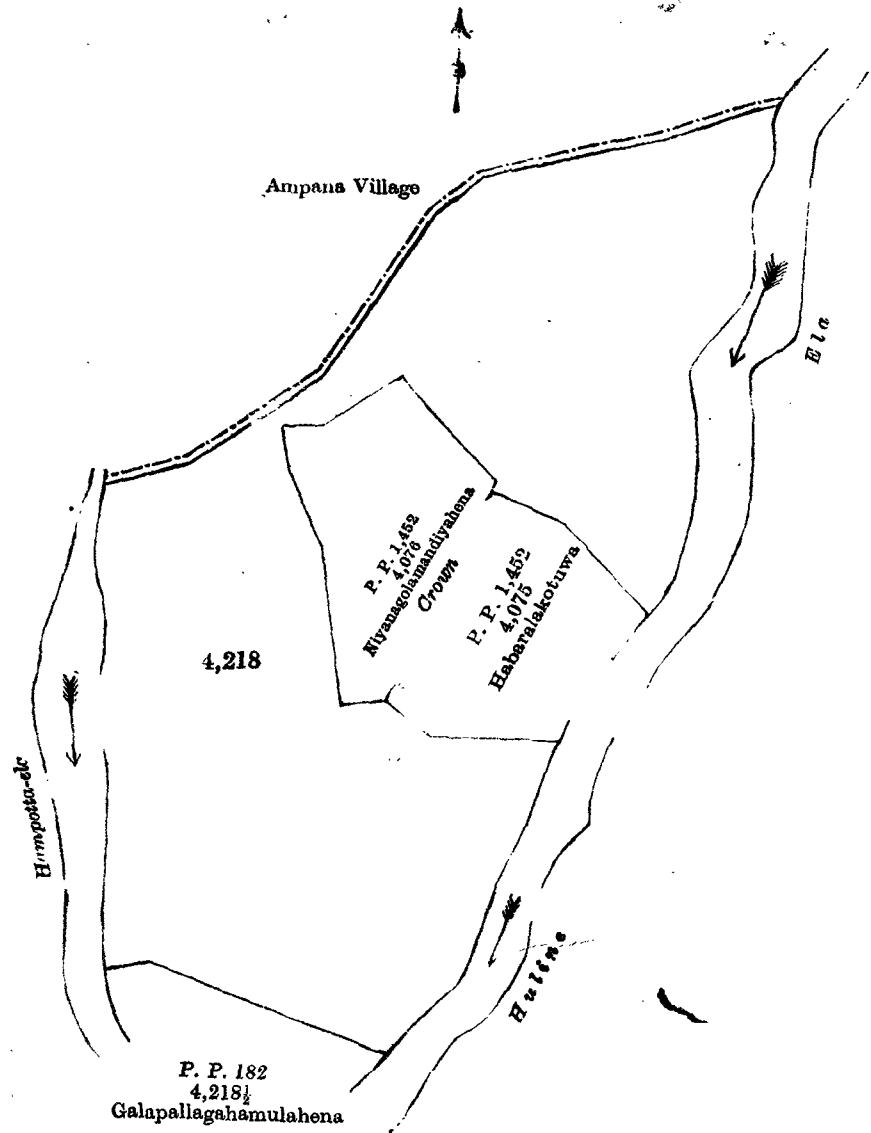
I.

Preliminary plan 182.

Lot.	Name of Land.	Extent.		
		A.	R.	P.
4218	Galpottagalumulahena	13	2	12

and bounded as follows: on the north by the village boundary of Ampana village; on the east by Huline-ela, Haberalakotuwa (P. P. 1,452/4,075) claimed by K. H. Dingiri Appu, Niyanagolamandiyahena (P. P. 1,452/4,076) claimed by the Crown; on the south by Galapallagahumulahena (P. P. 182/4,218 $\frac{1}{2}$ ) claimed by L. Punchimahatmaya; on the west by Hampotta-ela.

[For Diagram see page 179.]



Scale of 4 Chains to an Inch.

Situation : Kitulgala village in Lower Bulatgama of Kegalla District.

Preliminary plan 182.

Lot.	Name of Land.	Extent.	
		A.	R. P.
4218	Galpottagalumulahena	13	2 12

Surveyor-General's Office,  
Colombo, October 21, 1908.

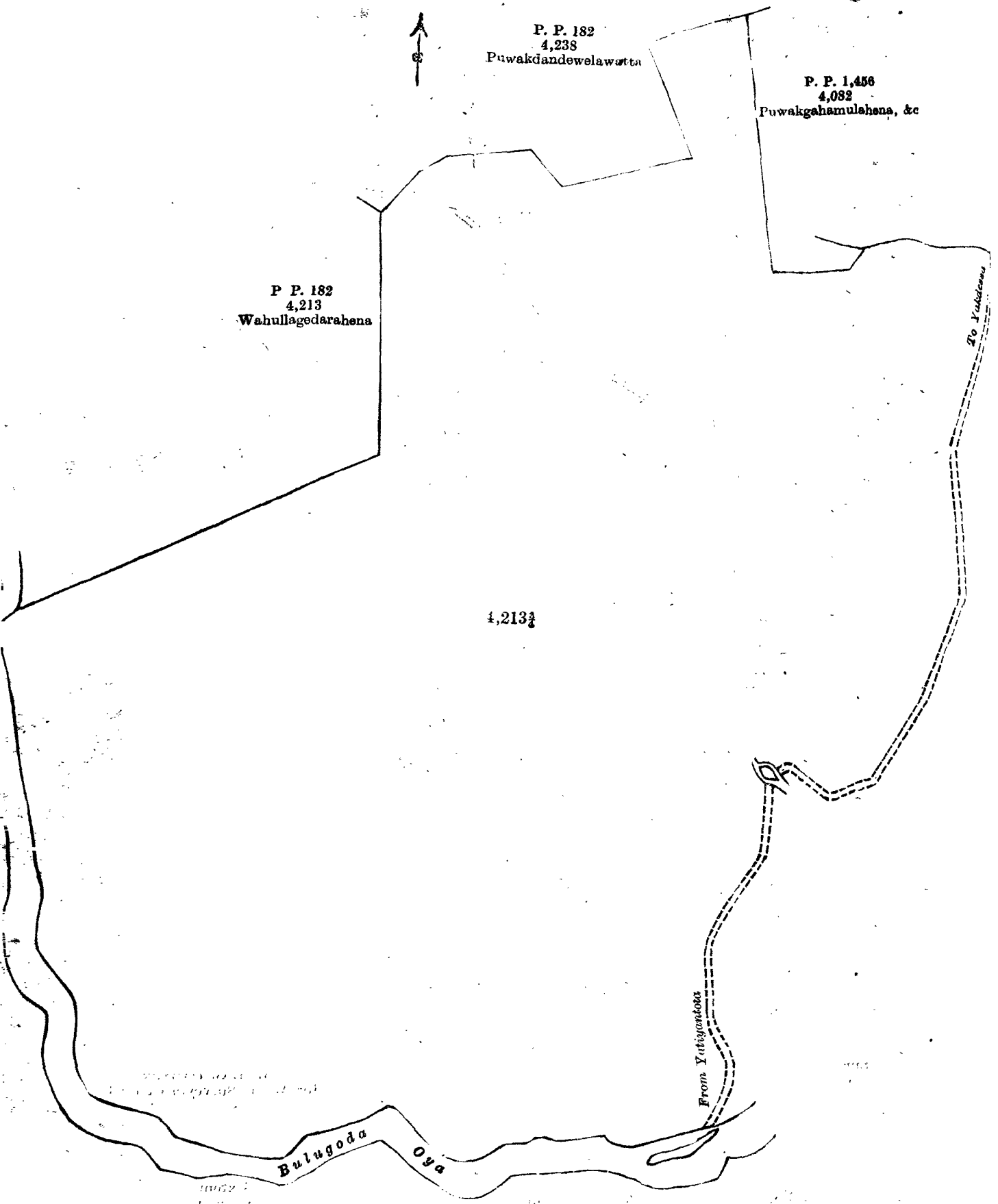
A. H. G. DAWSON,  
for Acting Surveyor-General.

II.

Preliminary plan 182.

Lot.	Name of Land.	Extent.	
		A.	R. P.
4213 1/2	Wahullagederahena	63	0 33

and bounded as follows: on the north by Wahullagederahena (P. P. 182/4,213) claimed by L. Appuhamy, Puwakdandawelawatta (P. P. 182/4,238) claimed by Handurala and others, Puwakgahumulahena, &c. (P. P. 1,456/4,082), claimed by L. Punchimahatmaya; on the east by the road from Yatiyantota to Yakdessa; on the south and west by Bulugoda-oya.



Scale of 4 Chains to an Inch.

Situation: Kitulgala village in Lower Bulatgama of Kegalla District.  
 Preliminary plan 182.

Lot.	Name of Land.	Extent.	
		A.	R. P.
4213 1/2	Wahullagedarahena	63	0 33

Surveyor-General's Office,  
 Colombo, October 21, 1908.

A. H. G. DAWSON,  
 for Acting Surveyor-General.

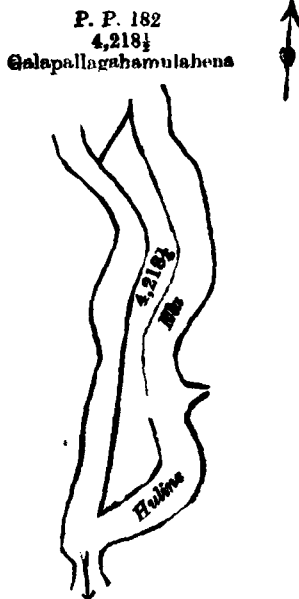


III.

Preliminary plan 182.

Lot.	Name of Land	Extent.	
		A.	R. P.
4218½	Galpottagahamulahena	0	2 8

and bounded as follows: on the north by Galapallagahamulahena (P. P. 182/4,218½) claimed by L. Punohi-mahatmaya; on the east, south, and west by Huline-ela and Hampotta-ela.



Scale of 4 Chains to an Inch.

Situation: Kitulgala village in Lower Buitagama of Kegalla District.

Preliminary plan 182.

Lot.	Name of Land.	Extent.	
		A.	R. P.
4218½	Galpottagahamulahena	0	2 8

Surveyor-General's Office,  
Colombo, October 21, 1908.

A. H. G. Dawson,  
for Acting Surveyor-General.

IV.

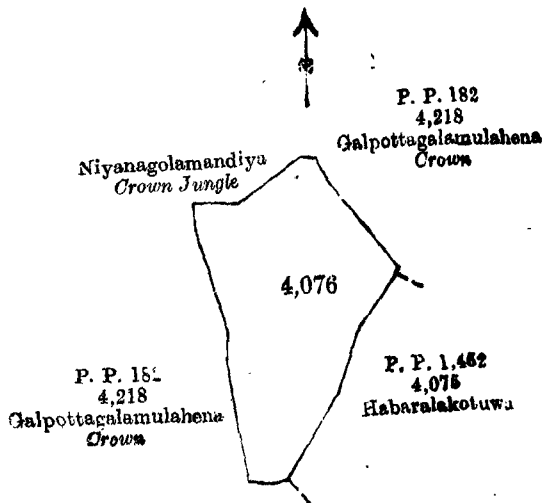
Preliminary plan 1,452.

Lot.	Name of Land.	Extent.	
		A.	R. P.
4076	Niyaganolamandiyahena	1	2 38

and bounded as follows: on the north by Niyaganolamandiya claimed by the Crown, Galpottagalamulahena and other chenas (P. P. 182/4,218) claimed by the Crown; on the east by Habaralakotuwa (P. P. 1,452/4,076) claimed by K. H. Dingiri Appu; on the south and west by Galpottagalamulahena and other chenas (P. P. 182/4,218) claimed by the Crown.

Kegalla Kachcheri,  
February 13, 1909.

G. F. R. BROWNING,  
Assistant Government Agent.



Scale of 4 Chains to an Inch.

Situation: Kitulgala village in Lower Bulatgama of Kegalla District.

Preliminary plan 1,452.

Lot.	Name of Land.	Extent.		
		A.	R.	P.
4076	Niyanagolamandiyahena	1	2	38

Surveyor-General's Office,  
Colombo, November 21, 1908.

A. H. G. DAWSON,  
for Acting Surveyor-General.

**Order under Section 4, Sub-section (1), of "The Waste Lands Ordinances of 1897, 1899, 1900, and 1903."**

In the matter of the lands commonly called or known as Galpottagalamulahena and other chenas, Wahullagederahena and several other chenas, situate in the village of Kitulgala, in the Kitulgal palata of the Lower Bulatgama of the Kegalla District, in the Province of Sabaragamuwa, and of "The Waste Lands Ordinances, 1897, 1899, 1900, and 1903."

WHEREAS in pursuance of section 1 of the said Ordinances it was duly notified on December 20, 1901, that if no claim to the lands commonly called or known as Galpottagalamulahena and other chenas and Wahullagederahena and several other chenas, situate in the village of Kitulgala, in the Kegalla District, in the Province of Sabaragamuwa, containing in extent 91 acres 3 roods and 20 perches, and shown as lots 4,218 and 4,213½ in preliminary plan 182 and in the annexed diagram to the said notice, was made to the Assistant Government Agent for the Kegalla District, in the Province of Sabaragamuwa, within the period of three months from the date specified in such notice such lands would be deemed the property of the Crown, and dealt with on account of the Crown (*vide* Notice No. 798):

And whereas Lekamrallage Punchimahatmaya of Kitulgala made claim thereto, and the said Assistant Government Agent for the Kegalla District, in the Province of Sabaragamuwa, made due inquiry into such claim; and whereas he and the said claimant have, with the consent of His Excellency the Governor, come to an agreement in writing dated March 18, 1905, concerning the said lands, under section 4, sub-section (1), of the said Ordinances, whereby it was agreed that the said Lekamrallage Punchimahatmaya do pay to the said Assistant Government Agent at Kegalla a sum of Rs. 105.44 as purchase amount and survey fees for the portions of the said lands called Wahullagederahena and several other chenas, and subsequently surveyed as lots 4,082 and 4,083 in preliminary plan 1,456, in extent 8 acres 3 roods and 7 perches, and whereas the said claimant has duly paid the said amount as agreed, the said claimant is hereby declared to be the purchaser of the said lands as more fully described herein below.

*Description of the Lands referred to and sold to Claimant.*

The following lots situated in the village of Kitulgala, in the Kitulgal palata of the Lower Bulatgama of the Kegalla District, in the Province of Sabaragamuwa, as described in the annexed certified tracing:—

Preliminary plan 1,456.

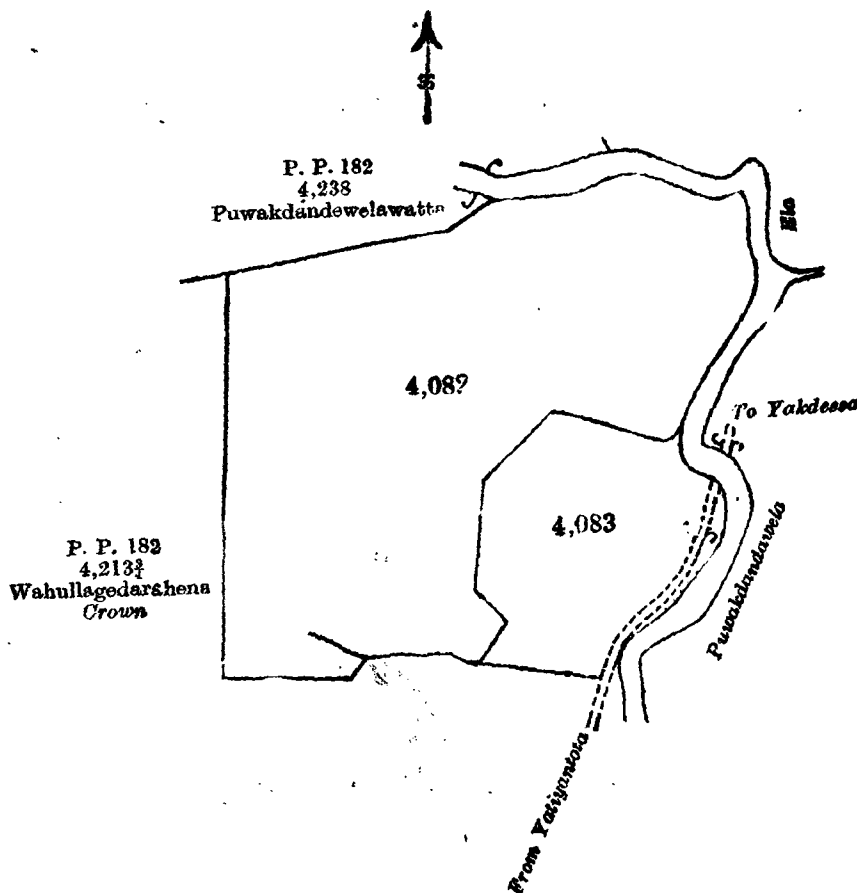
Lot.	Name of Land.	Extent.		
		A.	R.	P.
4082	Puwakgahamulahena, &c.	6	3	26
4083	Kitulamulakurakkanhena	1	3	21
		8	3	7

and bounded as follows: on the north by Puwakdandewelawatta (P. P. 182/4,238) claimed by H. Handurala and others, Puwakdandewela-ela; on the east by Puwakdandewela-ela and road from Yatiyantota to Yakedessa; on the south and west by Wahullagederahena (P. P. 182/4,213½) claimed by the Crown.

G. F. R. BROWNING,  
Assistant Government Agent.

Kegalla Kachcheri,  
February 13, 1909.

[For Diagram see page 183.]



Scale of 4 Chains to an Inch.

Situation : Kitulgala village in Lower Bulatgama of Kegalla District.

Preliminary plan 1,456.

Lot.	Name of Land.	Extent.
		A. R. P.
4082	Puwakgahamulahena, &c.	6 3 26
4083	Kitulamulakurakkanhena	1 3 21
		<u>8 3 7</u>

Surveyor-General's Office,  
Colombo, October 21, 1908.

A. H. G. Dawson,  
for Acting Surveyor-General.

**Order under Section 4, Sub-section (1), of "The Waste Lands Ordinances of 1897, 1899, 1900, and 1903," admitting Land to be Private Property.**

In the matter of the land commonly called or known as Galpottagalamulahena and other chenas, situate in the village of Kitulgala, in the Kitulgal palata of the Lower Bulatgama of the Kegalla District, in the Province of Sabaragamuwa, and of "The Waste Lands Ordinances, 1897, 1899, 1900, and 1903."

WHEREAS in pursuance of section 1 of the said Ordinances it was duly notified on December 20, 1901, that if no claim to the land commonly called or known as Galpottagalamulahena and other chenas, situate in the village of Kitulgala, in the Kitulgal palata of the Kegalla District, in the Province of Sabaragamuwa, containing in extent 19 acres 3 roods and 20 perches, and shown as lot 4,218 in preliminary plan 182 and in the annexed diagram to the said notice, was made to the Assistant Government Agent of the District of Kegalla within the period of three months from the date specified in such notice such land would be deemed the property of Crown, and dealt with on account of the Crown (*vide* Notice No. 798):

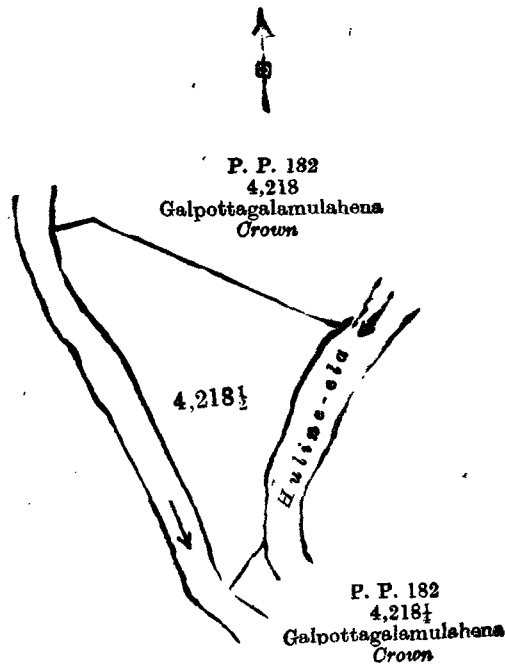
And whereas Lekamrallage PUNCHIMAHATMAYA of Kitulgala made claim thereto, and the Assistant Government Agent for the Kegalla District, in the Province of Sabaragamuwa, made due inquiry into such claim. I, George Frederick Reginald Browning, Assistant Government Agent for the Kegalla District, in the Province of Sabaragamuwa, with the consent of His Excellency the Governor, do hereby admit the claim of the said claimant to a portion of the said land, subsequently surveyed as lot 4,218 1/2 in preliminary plan 182, as more fully described herein below, under section 4, sub-section (1), of the said Ordinances.

*Description of the Land referred to.*

The land commonly called or known as Galapallagahamulahena, situate in the village of Kitulgala, in the Kitulgala palata of the Lower Bulatgama of the Kegalla District, in the Province of Sabaragamuwa, containing in extent 1 acre 3 roods and 19 perches, and shown as lot 4,218½ in preliminary plan 182 and in the annexed certified tracing therefrom, and bounded as follows: on the north by Galpottagalumulahena (P. P. 182/4,218) claimed by the Crown; on the east by Huline-ela; on the south by Galpottagalumulahena (P. P. 182/4,218½) claimed by the Crown; on the west by a stream.

Kegalla Kachchiri,  
February 13, 1909.

G. F. R. BROWNING,  
Assistant Government Agent.



Scale of 4 Chains to an Inch.

Situation: Kitulgala village in Lower Bulatgama of Kegalla District.

Preliminary plan 182.

Lot.	Name of Land.	Extent. A. R. P.
4218½	Galapallagahamulahena	1 3 19

Surveyor-General's Office,  
Colombo, October 21, 1908.

A. H. G. DAWSON,  
for Acting Surveyor-General.

**Order under Section 4, Sub-section (1), of "The Waste Lands Ordinances of 1897, 1899, 1900, and 1903," admitting Land to be Private Property.**

In the matter of the land commonly called or known as Galpottagalumulahena and other chenas, situate in the village of Kitulgala, in the Kitulgala palata of the Lower Bulatgama of the Kegalla District, in the Province of Sabaragamuwa, and of "The Waste Lands Ordinances, 1897, 1899, 1900, and 1903."

WHEREAS in pursuance of section 1 of the said Ordinances it was duly notified on December 20, 1901, that if no claim to the land commonly called or known as Galpottagalumulahena and other chenas, situate in the village of Kitulgala, in the Kitulgala palata of the Kegalla District, in the Province of Sabaragamuwa, containing in extent 19 acres 3 roods and 20 perches, and shown as lot 4,218 in preliminary plan 182 and in the annexed diagram to the said notice, was made to the Assistant Government Agent of the District of Kegalla within the period of three months from the date specified in such notice such land would be deemed the property of Crown, and dealt with on account of the Crown (*vide* Notice No. 798):

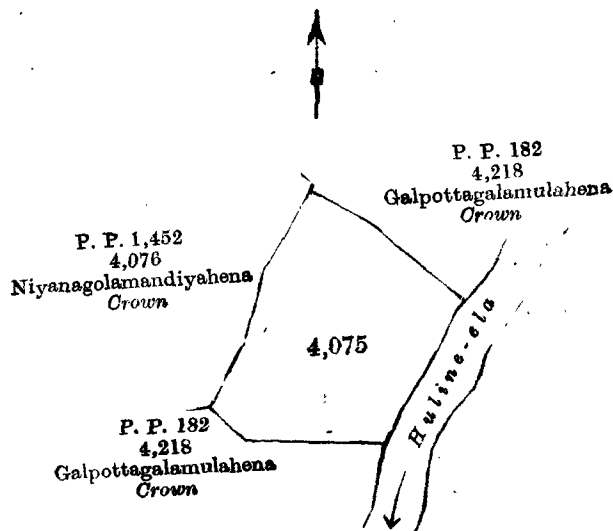
And whereas Kumarikkande Hewarallage Dingiri Appu of Kitulgala made claim to a portion thereof, and the Assistant Government Agent for the Kegalla District, in the Province of Sabaragamuwa, made due inquiry into such claim, I, George Frederick Reginald Browning, Assistant Government Agent for the Kegalla District, in the Province of Sabaragamuwa, with the consent of His Excellency the Governor, do hereby admit the claim of the said claimant to the portion of the said land, subsequently surveyed as lot 4,075 in preliminary plan 1,452, as more fully described herein below, under section 4, sub-section (1), of the said Ordinances.

*Description of the Land referred to.*

The land commonly called or known as Habarallakotuwa, situate in the village of Kitulgala, in the Kitulgala palata of the Lower Bulatgama of the Kegalla District, in the Province of Sabaragamuwa, containing in extent 1 acre and 3 roods, and shown as lots 4,075 in preliminary plan 1,452 and in the annexed certified tracing therefrom, and bounded as follows: on the north by Galpottagalumulahena (P. P. 182/4,218) claimed by the Crown; on the east by Huline-ela; on the south by Galpottagalumulahena (P. P. 182/4,218) claimed by the Crown; on the west by Niyangolamandiyahena (P. P. 1,452/4,076) claimed by the Crown.

Kegalla Kachcheri,  
February 13, 1909.

G. F. R. BROWNING,  
Assistant Government Agent.



Scale of 4 Chains to an Inch.

Situation: Kitulgala village in Lower Bulatgama of Kegalla District.

Preliminary plan 1,452.

Lot.	Name of Land.	Extent.		
		A.	R.	P.
4075	Habarallakotuwa	1	3	0

Surveyor-General's Office,  
Colombo, October 21, 1908.

A. H. G. DAWSON,  
for Acting Surveyor-General.

**Order under Section 4, Sub-section (1), of "The Waste Lands Ordinances of 1897, 1899, 1900, and 1903," declaring Lands to be Crown Property.**

In the matter of the lands, commonly called or known as Ilipeliyawehena and several other ohenas, situate in the village of Kitulgala, in the Kitulgala palata of the Lower Bulatgama of the Kegalla District, in the Province of Sabaragamuwa, and of "The Waste Lands Ordinances of 1897, 1899, 1900, and 1903."

WHEREAS in pursuance of section 1 of the said Ordinances it was duly notified on December 20, 1901, that if no claim to the lands commonly called or known as Ilipeliyawehena and several other ohenas, situate in the village of Kitulgala, in the Kegalla District, in the Province of Sabaragamuwa, containing in extent 40 acres and 3 roods, and shown as lot 4,263½ in preliminary plan 183 and in the annexed diagram to the said notice, was made to the Assistant Government Agent for the Kegalla District, in the Province of Sabaragamuwa, within the period of three months from the date specified in such notice such lands would be deemed the property of the Crown, and dealt with on account of the Crown (*vide* Notice No. 798):

And whereas (1) Lekamrallage Punchi Nilame, (2) Lekamrallage Punchi Mahatmaya, (3) Watagala Gamarallage Handurala, (4) Watagala Gamarallage Hami Appu, (5) Watagala Gamarallage Mituruhami, (6) Watagala Gamarallage Silinduhami, all of Kitulgala, made claim thereto; and whereas the said claimants have withdrawn their claim to the said lands, exclusive of lots 4,263½, 4,263½, 4,263½, and 4,263½ in preliminary plan 183, aggregating in extent 21 acres and 19 perches, which were allowed to the claimants in settlement of their claim, I, George Frederick Reginald Browning, Assistant Government Agent for the Kegalla District, in the Province of Sabaragamuwa, under and by virtue of the powers vested in me in that behalf by section 4 of the said Ordinances, do hereby on February 13, 1909, order and declare under section 4, sub-section (1), of the said Ordinance, that the said lands, as more fully described herein below, are the property of the Crown.

*Description of the Lands referred to.*

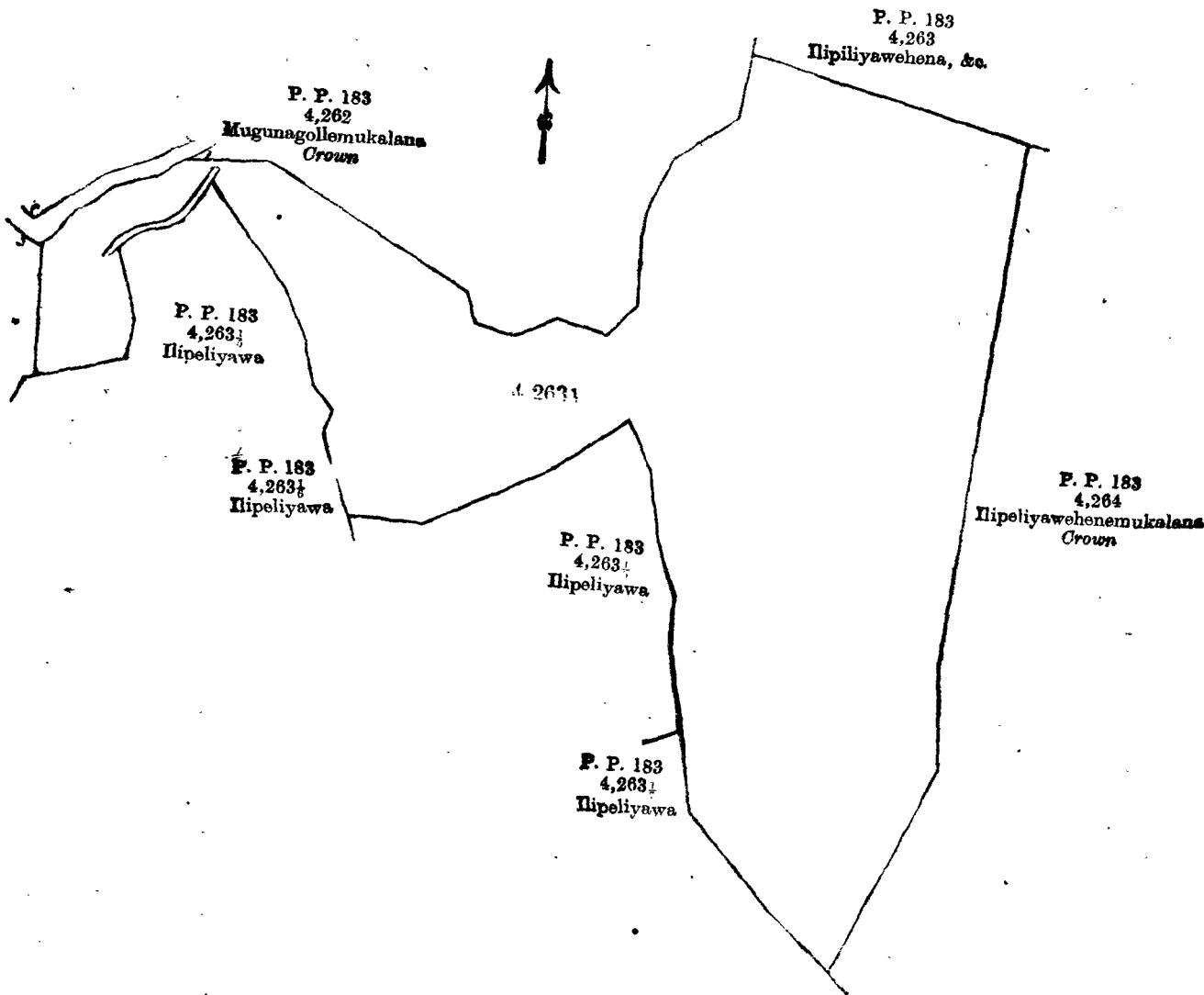
The following lots situated in the village of Kitulgala, in the Kitulgala palata of the Lower Bulatgama of the Kegalla District, in the Province of Sabaragamuwa, as described in the annexed certified tracing:—

I.

Preliminary plan 183.

Lot.	Name of Land.	Extent.	
		A.	R. P.
4263½	Ilipeliyawehena, &c.	17	0 30

and bounded as follows: on the north by a stream, Mugunagollamukalana (P. P. 183/4,262) claimed by the Crown, Ilipeliyawehena, &c. (P. P. 183/4,263), claimed by L. Appuhami and another; on the east by Ilipeliyawehenemukalana (P. P. 183/4,264) claimed by the Crown; on the south by Ilipeliyawa (P. P. 183/4,263½) claimed by L. Punchi Nilame and others, a portion of Ilipeliyawa (P. P. 183/4,263¾) claimed by L. Punchi Nilame and others, Ilipeliyawa (P. P. 183/4,263¼), a portion of Ilipeliyawa (P. P. 183/4,263¼) claimed by L. Punchi Nilame and others, and a stream; on the west by Mugunagollamukalana (P. P. 183/4,262) claimed by the Crown.



Scale of 4 Chains to an Inch.

Situation: Kitulgala village in Lower Bulatgama of Kegalla District.

Preliminary plan 183.

Lot.	Name of Land.	Extent.	
		A.	R. P.
4263½	Ilipeliyawehena, &c.	17	0 30

Surveyor-General's Office,  
Colombo, October 21, 1908.

A. H. G. DAWSON,  
for Acting Surveyor-General.

II.

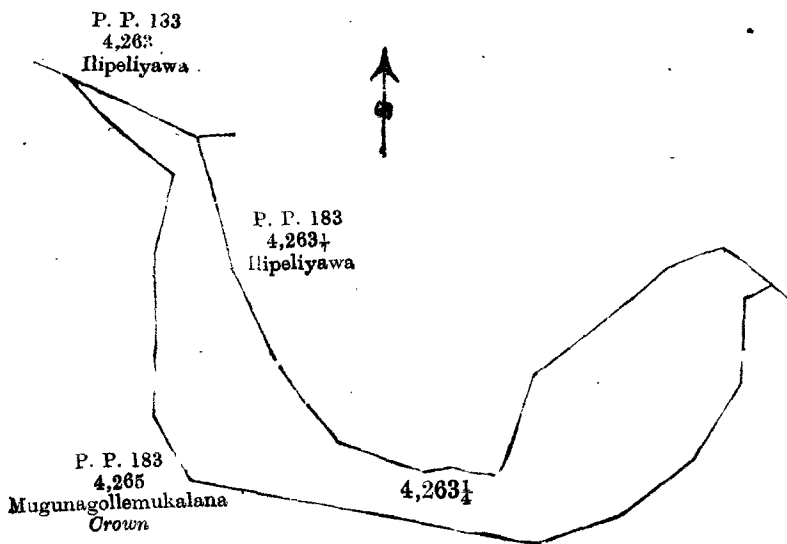
Preliminary plan 183.

Lot.	Name of Land.	Extent. A. R. P.
4263½	Ilipeliyawehena, &c.	4 1 0

and bounded as follows: on the north by Ilipeliyawa (P. P. 183/4,263½) claimed by L. Punchi Nilame and others, Ilipeliyawa (P. P. 183/4,263½) claimed by L. Punchi Nilame and others; on the east, south, and west by Mugunagollemukalana (P. P. 183/4,265) claimed by the Crown.

Kegalla Kachcheri,  
February 13, 1909.

G. F. R. BROWNING,  
Assistant Government Agent.



Scale of 4 Chains to an Inch.

Situation: Kitulgala village in Lower Bulatgama of Kegalla District.

Preliminary plan 183.

Lot.	Name of Land.	Extent. A. R. P.
4263½	Ilipeliyawehena, &c.	4 1 0

Surveyor-General's Office,  
Colombo, October 21, 1908.

A. H. G. DAWSON,  
for Acting Surveyor-General.

Order under Section 4, Sub-section (1), of "The Waste Lands Ordinances of 1897, 1899, 1900, and 1903," admitting Lands to be Private Property.

In the matter of the lands commonly called or known as Ilipeliyawehena and several other chenas, situate in the village of Kitulgala, in the Kitulgala palata of the Lower Bulatgama of the Kegalla District, in the Province of Sabaragamuwa, and of "The Waste Lands Ordinances, 1897, 1899, 1900, and 1903."

WHEREAS in pursuance of section 1 of the said Ordinances it was duly notified on December 20, 1910, that if no claim to the lands commonly called or known as Ilipeliyawehena and several other chenas, situate in the village of Kitulgala, in the Kitulgala palata of the Kegalla District, in the Province of Sabaragamuwa; containing in extent 40 acres and 3 roods, and shown as lot 4,263½ in preliminary plan 183 and in the annexed diagram to the said notice, was made to the Assistant Government Agent of the District of Kegalla within the period of three months from the date specified in such notice such lands would be deemed the property of the Crown, and dealt with on account of the Crown (*vide* Notice No. 798):

And whereas (1) Lekamrallage Punchi Nilame, (2) Lekamrallage Punchi Mahatmaya, (3) Watagala Gamarallage Handurala, (4) Watagala Gamarallage Hami Appu, (5) Watagala Gamarallage Mituruhami, (6) Watagala Gamarallage Silinduhami, all of Kitulgala, made claim thereto, and the Assistant Government Agent for the Kegalla District, in the Province of Sabaragamuwa, made due inquiry into such claim, I, George Frederick Reginald Browning, Assistant Government Agent for the Kegalla District, in the Province of Sabaragamuwa, with the consent of His Excellency the Governor, do hereby admit the claim of the said claimants to the portions of the said lands, subsequently surveyed as lots 4,263½, 4,263½, 4,263½, and 4,263½ in preliminary plan 183, as more fully described herein below, under section 4, sub-section (1), of the said Ordinances.

Description of the Lands referred to.

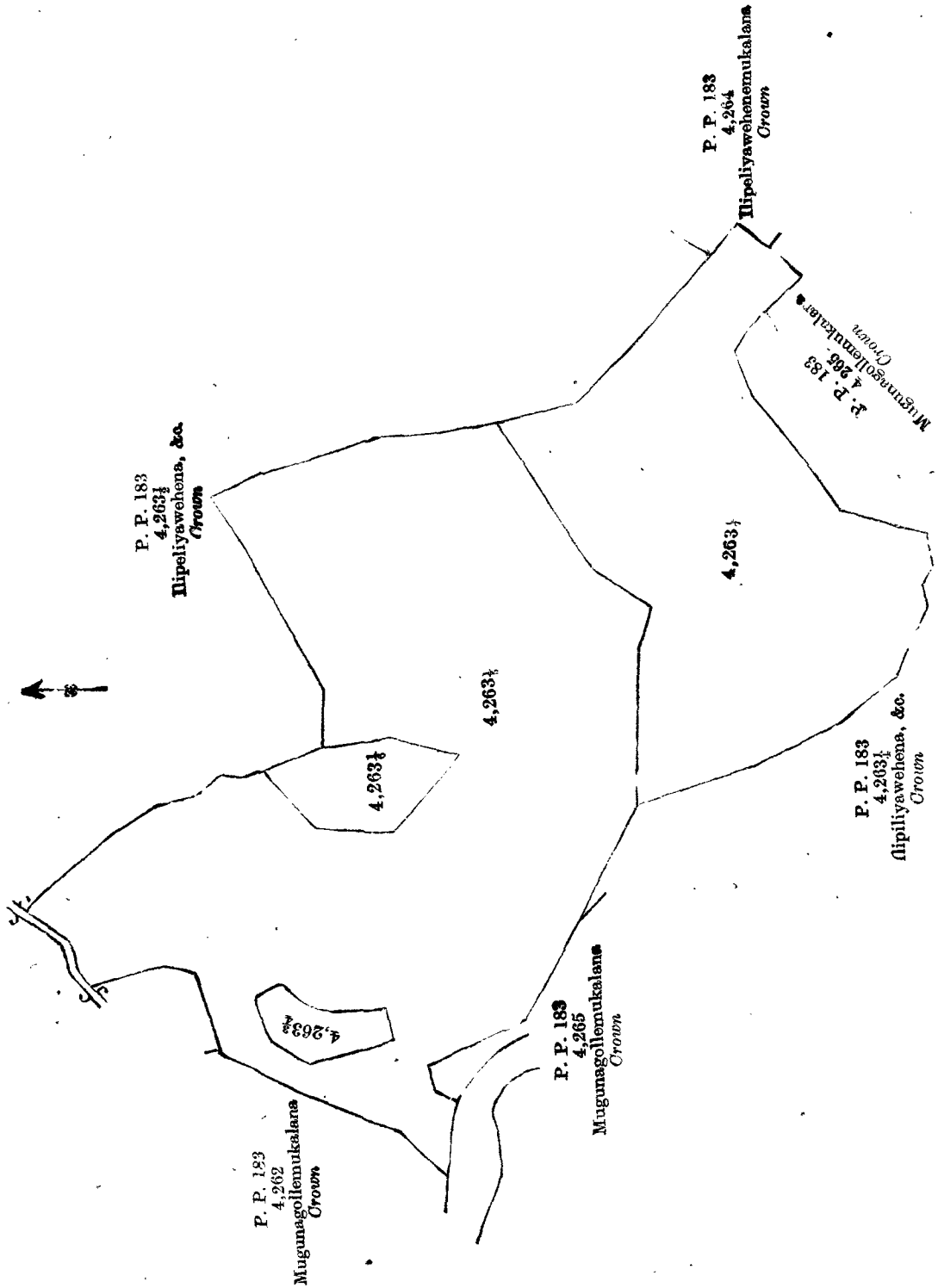
The following lots situated in the village Kitulgala, in the Kitulgala palata of the Lower Bulatgama of the Kegalla District, in the Province of Sabaragamuwa, as described in the annexed certified tracing:—

Lot.	Name of Land.	Extent. A. R. P.
4263½	Panwilekumbura ..	0 1 17
4263½	Ilipeliyawa ..	13 0 34
4263½	Do. ..	0 2 36
4263½	Do. ..	6 3 12
		21 0 19

and bounded as follows: on the north by Ilipeliyawehena, &c. (P. P. 183/4,263½), claimed by the Crown on the east by Ilipeliyawehena, &c. (P. P. 183/4,263½), claimed by the Crown, Ilipeliyawehenemukalana (P. P. 183/4,264), claimed by the Crown; on the south by Ilipeliyawehenemukalana (P. P. 183/4,264) claimed by the Crown, Mugunagollemukalana (P. P. 183/4,265) claimed by the Crown, Ilipeliyawehena, &c. (P. P. 183/4,263½), claimed by the Crown, Mugunagollemukalana (P. P. 183/4,265) claimed by the Crown; and a stream; on the west by Mugunagollemukalana (P. P. 183/4,262) claimed by the Crown, Ilipeliyawehena, &c. (P. P. 183/4,263½), claimed by the Crown, and a stream.

Kegalla Kachcheri,  
February 13, 1909.

G. F. R. BROWNING,  
Assistant Government Agent.



Scale of 4 Chains to an Inch.



Situation : Kitulgala village in Lower Bulatgama of Kegalla District.  
Preliminary plan 183.

Lot.	Name of Land.	Extent.	
		A.	R. P.
4263 $\frac{1}{2}$	Panwilekumbura..	0	1 17
4263 $\frac{1}{2}$	Ilipeliyawa ..	13	0 34
4263 $\frac{1}{2}$	Do. ..	0	2 36
4263 $\frac{1}{2}$	Do. ..	6	3 12
		21	0 19

Surveyor-General's Office,  
Colombo, October 21, 1908.

A. H. G. DAWSON,  
for Acting Surveyor-General.

**Order under Section 4, Sub-section (1), of "The Waste Lands Ordinances of 1897, 1899, 1900, and 1903."**

In the matter of the land commonly called or known as Mugunugollemukalana, situate in the village of Kitulgala, in the Kitulgala palata of the Lower Bulatgama of the Kegalla District, in the Province of Sabaragamuwa, and of "The Waste Lands Ordinances, 1897, 1899, 1900, and 1903."

WHEREAS in pursuance of section 1 of the said Ordinances it was duly notified on December 20, 1901, that if no claim to the land commonly called or known as Mugunugollemukalana, situate in the village of Kitulgala, in the Kegalla District, in the Province of Sabaragamuwa, containing in extent 44 acres and 2 roods, and shown as lot 4,262 in preliminary plan 183 and in the annexed diagram to the said notice, was made to the Assistant Government Agent for the Kegalla District, in the Province of Sabaragamuwa, within the period of three months from the date specified in such notice such land would be deemed the property of the Crown, and dealt with on account of the Crown (*vide* Notice No. 798) :

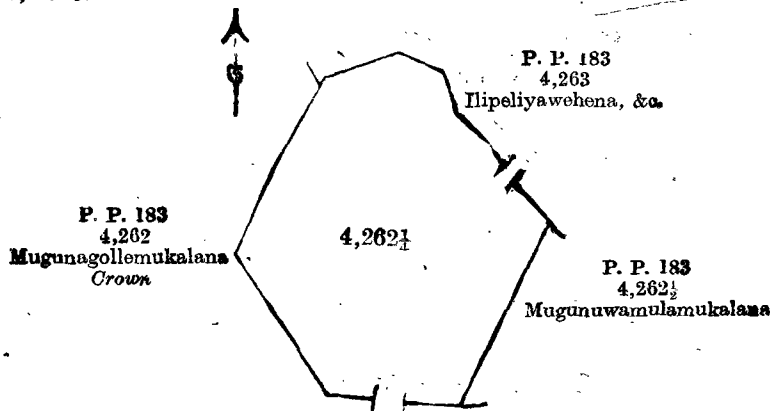
And whereas (1) Watagala Gamarallage Handurala, (2) Watagala Gamarallage Hami Appu, (3) Watagala Gamarallage Silinduhami, (4) Watagala Gamarallage Mituruhami, all of Kitulgala, made claim thereto, and the said Assistant Government Agent for the Kegalla District, in the Province of Sabaragamuwa, made due inquiry into such claim; and whereas he and the said claimants have, with the consent of His Excellency the Governor, come to an agreement in writing concerning the said lands, under section 4, sub-section (1), of the said Ordinances, dated March 18, 1905, whereby it was agreed that the said claimants do pay to the said Assistant Government Agent at Kegalla a sum of Rs. 41.50 as purchase amount and survey fees for a portion of the said land called Mugunugollemukalana (P. P. 183/4,262), containing in extent 3 acres and 24 perches, and shown as lot 4,262 $\frac{1}{2}$  in preliminary plan 183 and in the annexed certified tracing therefrom; and whereas the said claimants have duly paid the said amount as agreed, the said claimants are hereby declared to be the purchasers of the said land, as more fully described herein below.

*Description of the Land referred to.*

The land commonly called and known as Mugunuwamulamukalana, situate in the village of Kitulgala, in the Kitulgala palata of the Lower Bulatgama of the Kegalla District, in the Province of Sabaragamuwa; containing in extent 3 acres and 24 perches, and shown as lot 4,262 $\frac{1}{2}$  in preliminary plan 183 and in the annexed certified tracing therefrom, and bounded as follows: on the north by Ilipeliyawehena, &c. (P. P. 183/4,263) claimed by L. Appuhami and another; on the east by Mugunuwamulamukalana (P. P. 183/4,262 $\frac{1}{2}$ ) claimed by W. Handurala and others; on the south and west by Mugunugollemukalana (P. P. 183/4,262) claimed by the Crown.

Kegalla Kachcheri,  
February 13, 1909.

G. F. R. BROWNING,  
Assistant Government Agent.



Scale of 4 Chains to an Inch.

Situation : Kitulgala village in Lower Bulatgama of Kegalla District.  
Preliminary plan 183.

Lot.	Name of Land.	Extent.	
		A.	R. P.
4262 $\frac{1}{2}$	Mugunuwamulamukalana ..	3	0 24

Surveyor-General's Office,  
Colombo, October 21, 1908

A. H. G. DAWSON,  
for Acting Surveyor-General.

**Order under Section 4, Sub-section (1), of "The Waste Lands Ordinances of 1897, 1899, 1900, and 1903," admitting Land to be Private Property.**

In the matter of the land commonly called or known as Mugunagollemukalana, situate in the village of Kitulgala, in the Kitulgal palata of the Lower Bulatgama of the Kegalla District, in the Province of Sabaragamuwa, and of "The Waste Lands Ordinances, 1897, 1899, 1900, and 1903."

WHEREAS in pursuance of section 1 of the said Ordinances it was duly notified on December 20, 1901, that if no claim to the land commonly called or known as Mugunagollemukalana, situate in the village of Kitulgala, in the Kitulgal palata of the Kegalla District, in the Province of Sabaragamuwa, containing in extent 44 acres and 2 roods, and shown as lot 4,262 in preliminary plan 183 and in the annexed diagram to the said notice, was made to the Assistant Government Agent of the District of Kegalla within the period of three months from the date specified in such notice such land would be deemed the property of the Crown, and dealt with on account of the Crown (*vide* Notice No. 798):

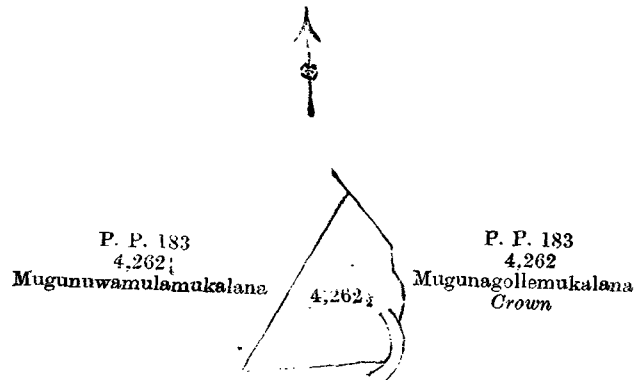
And whereas (1) Watagala Gamarallage Handurala, (2) Watagala Gamarallage Hami Appu, (3) Watagala Gamarallage Silinduhami, (4) Watagala Gamarallage Mituruhami, all of Kitulgala, made claim thereto, and the Assistant Government Agent for the Kegalla District, in the Province of Sabaragamuwa, made due inquiry into such claim, I, George Frederick Reginald Browning, Assistant Government Agent for the Kegalla District, in the Province of Sabaragamuwa, with the consent of His Excellency the Governor, do hereby, under section 4, sub-section (1), of the said Ordinances, admit the claim of the said claimants to a portion of the said land, containing in extent 2 roods and 36 perches, and shown as lot 4,262½ in preliminary plan 183 and in the annexed certified tracing therefrom, and more fully herein below described.

*Description of the Land referred to.*

The land commonly called or known as Mugunuwamulamukalana, situate in the village of Kitulgala, in the Kitulgal palata of the Lower Bulatgama of the Kegalla District, in the Province of Sabaragamuwa, containing in extent 2 roods and 36 perches, and shown as lots 4,262½ in preliminary plan 183 and in the annexed certified tracing therefrom, and bounded as follows: on the north, east, and south by Mugunagollemukalana (P. P. 183/4,262) claimed by the Crown; on the west by Mugunuwamulamukalana (P. P. 183/4,262½) claimed by W. G. Handurala and others.

Kegalla Kachcheri,  
February 13, 1909.

G. F. R. BROWNING,  
Assistant Government Agent.



Scale of 4 Chains to an Inch.

Situation: Kitulgala village in Lower Bulatgama of Kegalla District.

Preliminary plan 183.

Lot.	Name of Land.	Extent.		
		A.	R.	P.
4262½	Mugunuwamulamukalana	0	2	36

Surveyor-General's Office,  
Colombo, October 21, 1908.

A. H. G. DAWSON,  
for Acting Surveyor-General.

**Order under Section 4, Sub-section (1), of "The Waste Lands Ordinances of 1897, 1899, 1900, and 1903," declaring Land to be Crown Property.**

In the matter of the land commonly called or known as Mugunagollemukalana, situate in the village of Kitulgala, in the Kitulgal palata of the Lower Bulatgama of the Kegalla District, in the Province of Sabaragamuwa, and of "The Waste Lands Ordinances, 1897, 1899, 1900, and 1903."

WHEREAS in pursuance of section 1 of the said Ordinances it was duly notified on December 20, 1901, that if no claim to the land commonly called or known as Mugunagollemukalana, situate in the village of Kitulgala, in the Kegalla District, in the Province of Sabaragamuwa, containing in extent 44 acres and 2 roods, and shown as lot 4,262 in preliminary plan 183 and in the annexed diagram to the said notice, was made

to the Assistant Government Agent for the Kegalla District, in the Province of Sabaragamuwa, within the period of three months from the date specified in such notice such land would be deemed the property of the Crown, and dealt with on account of the Crown (*vide* Notice No. 798):

And whereas (1) Watagala Gamarallage Handurala, (2) Watagala Gamarallage Hami Appu, (3) Watagala Gamarallage Silinduhani, (4) Watagala Gamarallage Mituruhami, all of Kitulgala, made claim thereto; and whereas the said claimants have withdrawn their claim to the said land to an extent of 39 acres and 2 roods of the said land, and shown as lot 4,262 in preliminary plan 183 in the annexed certified tracing therefrom, I, George Frederick Reginald Browning, Assistant Government Agent for the Kegalla District, in the Province of Sabaragamuwa, under and by virtue of the powers vested in me in that behalf by section 4 of the said Ordinances, do hereby on February 13, 1909, order and declare, under section 4, sub-section (1), of the said Ordinances, that the said land, as more fully described herein below, is the property of the Crown.

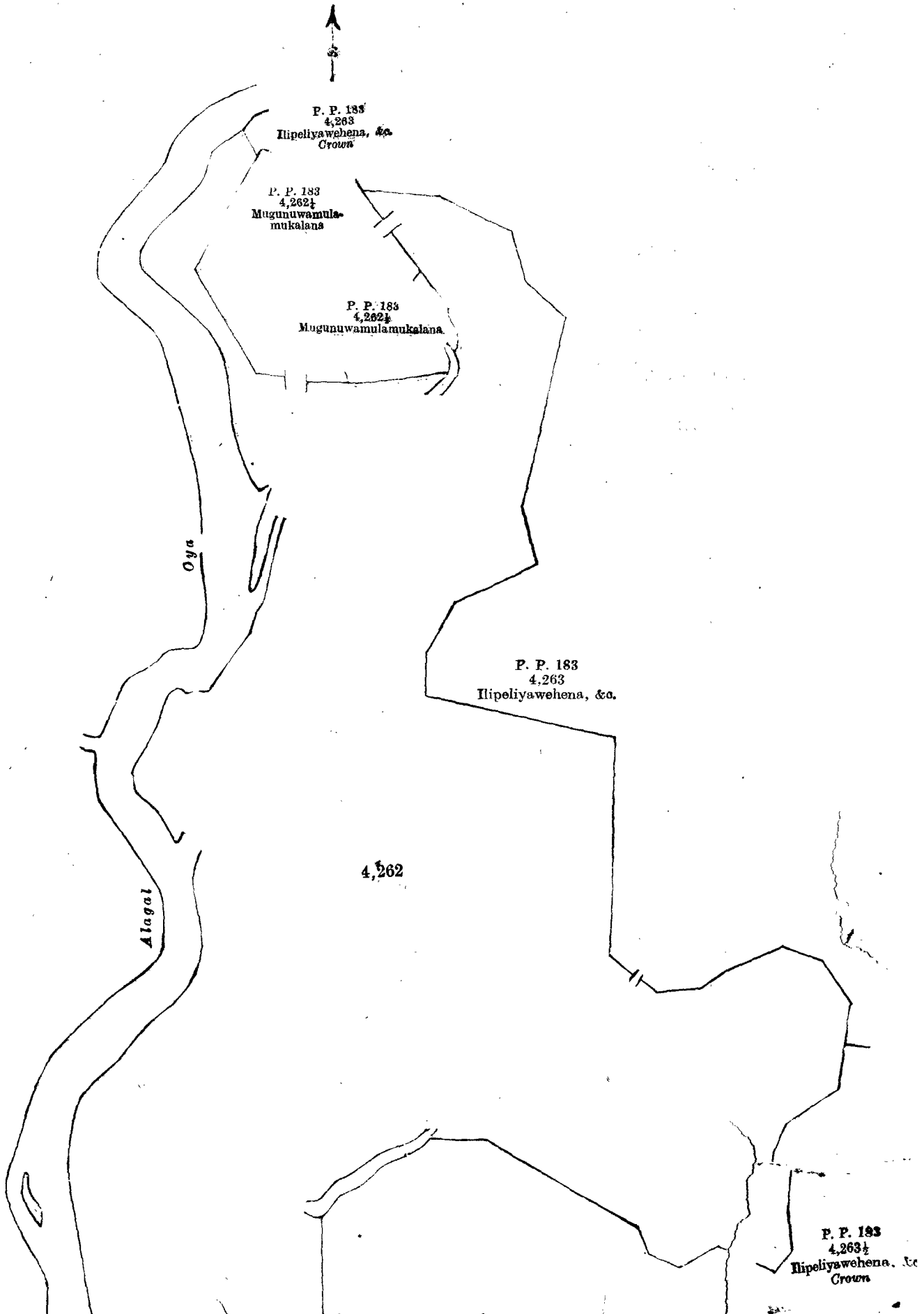
*Description of the Land referred to.*

The land commonly called or known as Mugunagollemukalana, situate in the village of Kitulgala, in the Kitulgala palata of the Lower Bulatgama of the Kegalla District, in the Province of Sabaragamuwa, containing in extent 39 acres and 2 roods, and shown as lot 4,262 in preliminary plan 183 and in the annexed certified tracing therefrom, and bounded as follows: on the north by Ilipeliyawehena, &c. (P. P. 183/4,263), claimed by the Crown, Mugunuwamulamukalana (P. P. 183/4,262½) claimed by W. G. Handurala and others, Mugunuwamulamukalana (P. P. 183/4,262½) claimed by W. G. Handurala and others; on the east by Ilipeliyawehena, &c. (P. P. 183/4,263), claimed by L. Appuhani, Ilipeliyawehena, &c. (P. P. 183/4,263½), claimed by the Crown; on the south by Ilipeliyawehena, &c. (P. P. 183/4,263½), claimed by the Crown, Ilipeliyawa (P. P. 183/4,263½), claimed by K. L. Sinnappu; on the west by Alagal-oya.

Kegalla Kachcheri,  
February 13, 1909.

G. F. R. BROWNING,  
Assistant Government Agent.

[For Diagram see page 192.]



**PRELIMINARY NOTICES.**

**Notice under "The Waste Lands Ordinances of 1897, 1899, 1900, and 1903."**

"TAKE notice that unless within three months from February 4, 1910, the persons, if any, who claim any interest in the lands hereinafter mentioned or in any one or more of such lands make claim in person or in writing to the said lands or any of them or to some interest therein to J. G. Fraser, Esq., Special Officer appointed under section 28 of "The Waste Lands Ordinances, 1897, 1899, 1900, and 1903," at his office at Fort, Colombo :

Such Special Officer, in pursuance of the powers vested in him by the said Ordinances, will declare by writing under his hand that the said lands or such of them, as to which no claim has been made, are the property of the Crown.

J. G. FRASER,  
Special Officer.

*Description of the Lands referred to.*

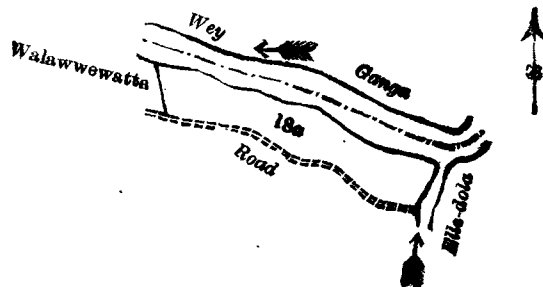
The following lots situated in the village of Dela, in the Nawadun korale of the Ratnapura District, in the Province of Sabaragamuwa, as described in the annexed diagrams :—

I.

Preliminary plan 24.

Lot.	Name of Land.	Extent.	
		A.	R. P.
18a	Migahahenyaya	2	1 20

and bounded as follows : on the north by the Wey-ganga ; on the east by the Elle-dola ; on the south by a road ; on the west by Walawwewatta claimed by Wanigesequera Wanasinha Mudiyansele Madduma Banda.



Scale of 8 Chains to an Inch.

Situation : Dela village in Nawadun korale of Ratnapura District.

Preliminary plan 24.

Lot.	Name of Land.	Extent.	
		A.	R. P.
18a	Migahahenyaya	2	1 20

Field sheet L<sup>24</sup><sub>23-24, 31-32</sub>

Surveyor-General's Office,  
Colombo, November 10, 1909.

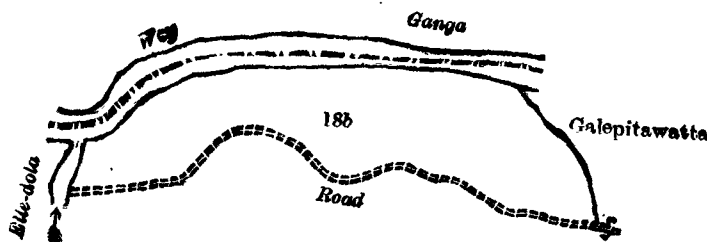
J. B. M. RIDOUT,  
for Surveyor-General.

II.

Preliminary plan 24.

Lot.	Name of Land.	Extent.	
		A.	R. P.
18b	Higgaswatteowita	7	3 35

and bounded as follows : on the north by the Wey-ganga ; on the east by Galepitawatta claimed by Wanigesequera Wanasinha Mudiyansele Madduma Banda ; on the south by a road ; on the west by the Elle-dola.



Scale of 8 Chains to an Inch.

Situation : Dela village in Nawadun korale of Ratnapura District.

Preliminary plan 24.

Lot.	Name of Land.	Extent. A. R. P.
18b	Higgaswatteowita	7 3 35

Field sheet L <sup>24</sup> 23—24, 31—32

Surveyor-General's Office,  
Colombo, November 10, 1909.

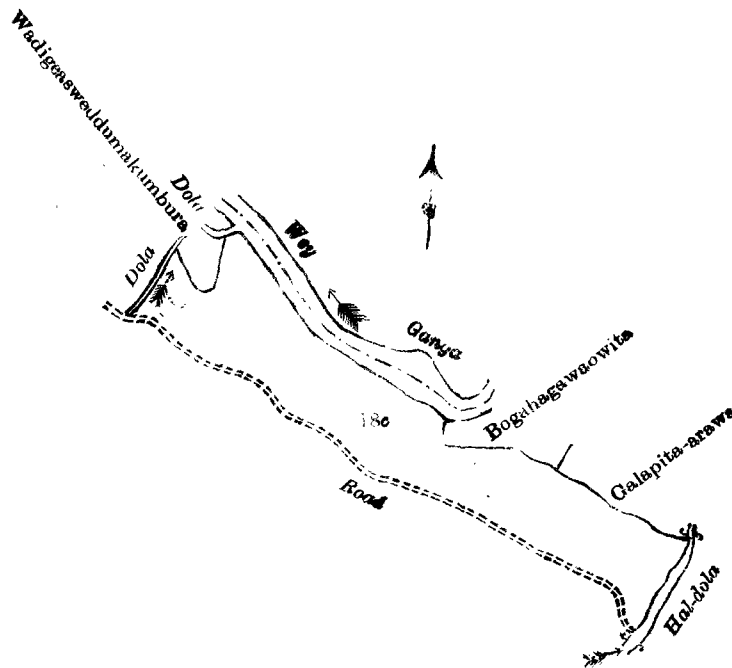
J. B. M. RIDOUT,  
for Surveyor-General.

III.

Preliminary plan 24.

Lot.	Name of Land.	Extent. A. R. P.
18c	Wadigewatta, Godahena	8 0 34

and bounded as follows : on the north by the Wey-ganga, Bogahagawaowita claimed by Wanigasekera Wanasinha Mudiyansele Madduma Banda, Galapita-arawa claimed by Mahagamage Ran Etana ; on the east by the Hal-dola ; on the south by a road ; on the west by a dola, Wadige Asweddumakumbura claimed by Wanigasekera Wanasinha Mudiyansele Madduma Banda, a dola.



Scale of 8 Chains to an Inch.

Situation : Dela village in Nawadun korale of Ratnapura District.

Preliminary plan 24.

Lot.	Name of Land.	Extent. A. R. P.
18c	Wadigewatta, Godahena	8 0 34

Field sheet L <sup>24</sup> 23—24, 31—32

Surveyor-General's Office,  
Colombo, November 11, 1909.

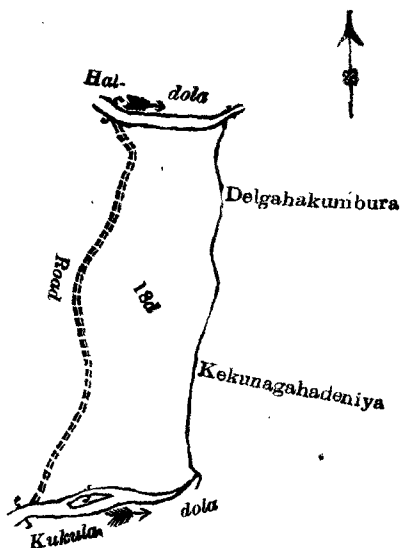
J. B. M. RIDOUT,  
for Surveyor-General.

IV.

Preliminary plan 24.

Lot.	Name of Land.	Extent. A. R. P.
18d	Pitadeniyahenakela	7 1 17

and bounded as follows : on the north by Delgahakumbura claimed by Hatan Naidelage Don Juan Naide and others, Kekunagahadeniya claimed by ditto ; on the east by the Kukula-dola ; on the south by a road ; on the west by the Hal-dola.



Scale of 8 Chains to an Inch.

Situation : Dela village in Nawadun korale of Ratnapura District.

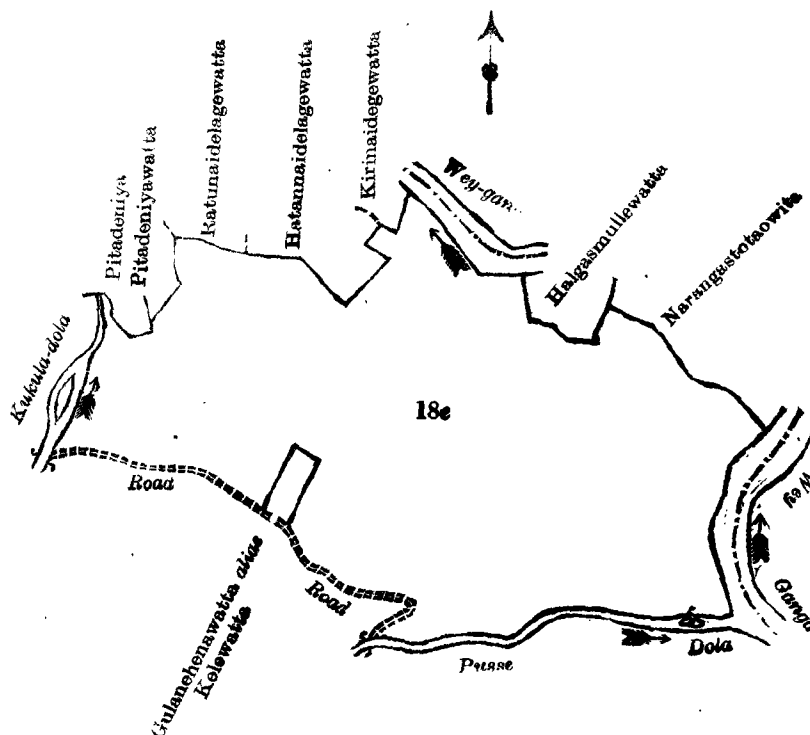
Lot.	Name of Land.	Extent. A. B. P.
18d	Pitadeniyahenakela ...	7 1 17
Field sheet L <sub>23-24, 31-32</sub> <sup>24</sup>		

J. B. M. RIDOUT,  
for Surveyor-General.

Surveyor-General's Office,  
Colombo, November 11, 1909.

Lot.	Name of Land.	Extent. A. B. P.
18e	Ittegalahena, Kelawatta, Gulanahena, Pussedolahena, Narangasowitagawahena	31 2 0

and bounded as follows : on the north by Pitadeniya claimed by Mahagamage Ran Etana, Pitadeniyewatta claimed by Hatan Naidelage Don Juan Naide and others, Ratunaidelagewatta claimed by Ratunaidelage Dingiri Appu, Hatannaidelagewatta claimed by Hatannaidelage Dingiri Naide, Kirinaidegewatta claimed by Kirinaidelage Ukku Naide and others, the Wey-ganga, Halgasmullewatta claimed by Hatan-naidelage Don Juan Naide and others, Narangastotaowita claimed by Wanigasekera Wanasinhe Mudiyanse Lage Madduma Banda ; on the east by the Wey-ganga ; on the south by the Pusse-dola, a road, Gulanehenewatta *alias* Kelewatta claimed by Hatannaidelage Don Juan Naide and others, a road ; on the west by the Kukula-dola.



Scale of 8 Chains to an Inch.

Situation : Dela village in Nawadun korale of Ratnapura District.

Preliminary plan 24.

Lot.	Name of Land.	Extent. A. R. P.
18e	Ittegalahena, Kelawatta, Gulannahena, Pussedolahena, Narangasowitagawahena	31 2 0

Field sheet L<sup>24</sup><sub>23-24, 31-32</sub>

Surveyor-General's Office,  
Colombo, November 11, 1909.

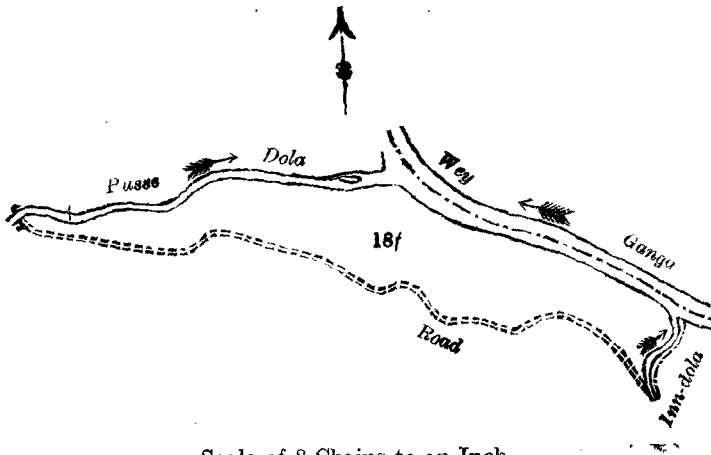
J. B. M. RIDOUT,  
for Surveyor-General.

VI.

Preliminary plan 24.

Lot.	Name of Land.	Extent. A. R. P.
18f	Pussedolahena	7 0 15

and bounded as follows : on the north by the Pusse-dola, the Wey-ganga ; on the east by the Inn-dola ; on the south by a road ; on the west by the Pusse-dola.



Scale of 8 Chains to an Inch.

Situation : Dela village in Nawadun korale of Ratnapura District.

Preliminary plan 24.

Lot.	Name of Land.	Extent. A. R. P.
18f	Pussedolahena	7 0 15

Field sheet L<sup>24</sup><sub>23-24, 31-32</sub>

Surveyor-General's Office,  
Colombo, November 11, 1909.

J. B. M. RIDOUT,  
for Surveyor-General

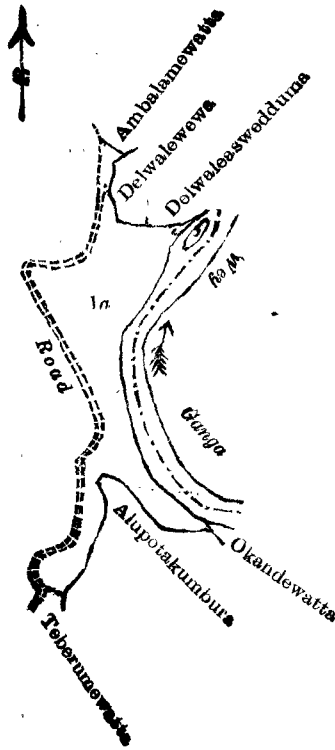
VII.

Preliminary plan 24.

Lot.	Name of Land.	Extent. A. R. P.
1a	Panellagawahenekele	4 1 0

and bounded as follows : on the north by Ambalamewatta claimed by Kiribatgala Ridi, Delwalewewa claimed by Wanigasekera Wanasinhe Mudiyansele Madduma Banda, Delwaleaswedduma claimed by ditto ; on the east by the Wey-ganga, Okandewatta claimed by Wattukankanamalage Mohottihamy and others ; on the south by Alupothakumbura claimed by Wanigasekera Wanasinhe Mudiyansele Madduma Banda, Teberumewatta claimed by Wattukankanamalage Mohottihamy and others ; on the west by a road.





Scale of 8 Chains to an Inch.

Situation : Dela village in Nawadun korale of Ratnapura District.

Preliminary plan 24.

Lot.	Name of Land.	Extent.
		A. R. P.
1a ..	Panellagawahenekele	4
	Field sheet L <sub>23-24, 31-32</sub>	

Surveyor-General's Office,  
Colombo, November 11, 1909.  
3,692

J. B. M. RIDOUT,  
for Surveyor-General.  
Ratnapura S. O. 3-1910

**Notice under "The Waste Lands Ordinances of 1897, 1899, 1900, and 1903."**

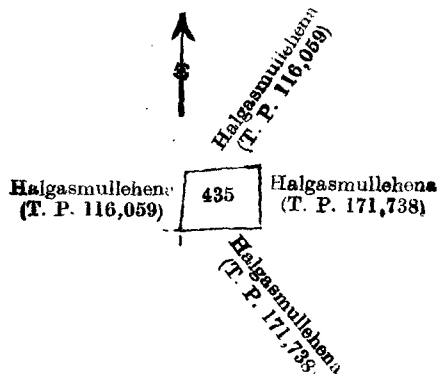
TAKE notice that unless within three months from February 4, 1910, the persons, if any, who claim any interest in the land hereinafter mentioned appear before the Assistant Government Agent of the Matara District, at the Matara Kachcheri, and make claim to the said land or to some interest therein :

Such Assistant Government Agent, in pursuance of the powers vested in him by "The Waste Lands Ordinances of 1897, 1899, 1900, and 1903," will declare by writing under his hand that the said land, to which no claim has been made, is the property of the Crown.

W. L. KINDERSLEY,  
Assistant Government Agent.

*Description of the Land referred to.*

The land commonly called or known as Welihena, situated at Kotapola, in the Morawak korale of the Matara District, in the Southern Province, containing in extent 3 roods and 20 perches, shown as lot 435 in block survey preliminary plan 45 and in the annexed certified tracing, and bounded as follows : on the north by Halgasmullehena shown in title plan 116,059 ; on the east by Halgasmullehena shown in title plan 171,738 ; on the south by Halgasmullehena shown in title plan 171,738 ; and on the west by Halgasmullehena shown in title plan 116,059.



Scale of 8 Chains to an Inch.

Situation: Kotapola village in Morawak korale of Matara District.

Preliminary plan 45.

Lot.	Name of Land.	Extent.	
		A.	R. P.
435	Welihena	0	3 20

Field sheet O<sub>2</sub><sup>15</sup>—10

Surveyor-General's Office,  
Colombo, February 19, 1909.

3,693

J. B. M. RIDOUT,  
for Acting Surveyor-General.

**Notice under "The Waste Lands Ordinances of 1897, 1899, 1900, and 1903."**

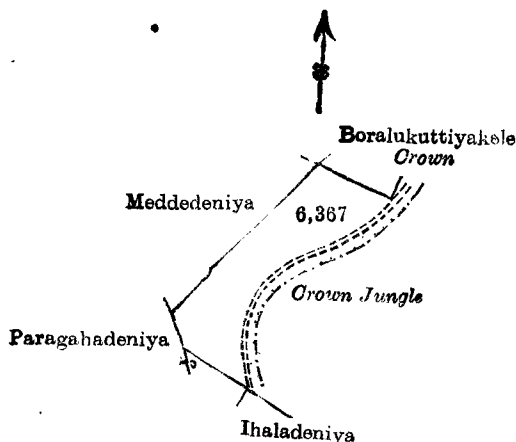
TAKE notice that unless within three months from February 4, 1910, the persons, if any, who claim any interest in the land hereinafter mentioned appear before the Assistant Government Agent of the Matara District, at the Matara Kachcheri, and make claim to the said land or to some interest therein:

Such Assistant Government Agent, in pursuance of the powers in him vested by "The Waste Lands Ordinances of 1897, 1899, 1900, and 1903," will declare by writing under his hand that the said land, to which no claim has been made, is the property of the Crown.

W. L. KINDERSLEY,  
Assistant Government Agent.

*Description of the Land referred to.*

The land commonly called or known as Nakuttiya, situated in the village of Talpawela, in the Four Gravets of the Matara District, Southern Province, containing in extent 2 roods and 22 perches, shown as lot 6367 in preliminary plan 747 and in the annexed certified tracing therefrom, and bounded as follows: on the north by Boralukuttiyakale declared Crown; on the east by the road from the garden of Balapitimodera Unnahage to Paragahadeniya; on the south by Ihaladeniya claimed by Malagoda Gamage Siman Appu and Paragahadeniya claimed by Abekonge Baban Appu and others; and on the west by Meddedeniya claimed by Suriya Arachchige Don Louis.



Scale of 4 Chains to an Inch.

Situation: Talpawela village within the Four Gravets of Matara.

Preliminary plan 747.

Lot.	Name of Land.	Extent.	
		A.	R. P.
6367	Nakuttiya	0	2 22

Surveyor-General's Office,  
Colombo, June 25, 1909.

3,694

A. H. G. DAWSON,  
for Surveyor-General.

**Notice under "The Waste Lands Ordinances of 1897, 1899, 1900, and 1903."**

TAKE notice that unless within three months from February 4, 1910, the persons, if any, who claim any interest in the lands hereinafter mentioned or in any one or more of such lands appear before the Assistant Government Agent of the Matara District, at the Matara Kachcheri, and make claim to the said lands or any of them or to some interest therein:

Such Assistant Government Agent, in pursuance of the powers vested in him by "The Waste Lands Ordinances of 1897, 1899, 1900, and 1903," will declare by writing under his hand that the said lands or such of them, as to which no claim has been made, are the property of the Crown.

W. L. KINDERSLEY,  
Assistant Government Agent.

*Description of the Lands referred to.*

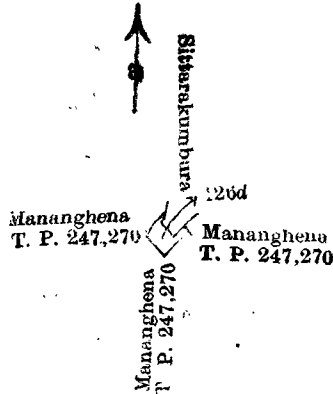
The following lots situated in the village of Siyambalagoda, in Morawak korale of the Matara District, Southern Province, as described in the annexed certified tracings :—

I.

Preliminary plan 12.

Lot.	Name of Land.	Extent.	
		A.	R. P.
126d	Sittara-achcharigekumburadeniya	0	0 15

and bounded as follows : on the north by Sittarakumbura claimed by Sittara-achcharige Siman and others ; on the east, south, and west by Mananghena shown in T. P. 247,270.



Scale of 8 Chains to an Inch.

Situation : Siyambalagoda village in Morawak korale of Matara District.

Preliminary plan 12.

Lot.	Name of Land.	Extent.	
		A.	R. P.
126d	Sittara-achcharigekumburadeniya	0	0 15
Field sheet O 14 56-64			

Surveyor-General's Office,  
Colombo, May 3, 1909.

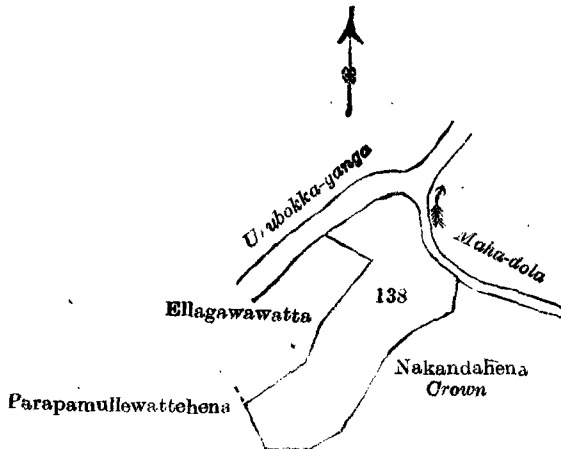
J. B. M. RIDOUT,  
for Acting Surveyor-General.

II.

Preliminary plan 12.

Lot.	Name of Land.	Extent.	
		A.	R. P.
138	Parapamullegewaterhena	3	3 9

and bounded as follows : on the north by Urubokka-ganga and Maha-dola, on the east by Maha-dola and Nakandahena declared Crown, on the south by Nakandahena declared Crown; and on the west by Parapamullegewaterhena claimed by J. G. Don Salaman and others, and Ellagawawatta claimed by J. G. Don Juwanis and others.



Scale of 8 Chains to an Inch.

Situation : Siyambalagoda village in Morawak korale of Matara District.

Preliminary plan 12.

Lot.	Name of Land.	Extent.	
		A.	R. P.
138	Parapamullegewaterhena	3	3 9
Field sheet O 15 49-57			

Surveyor-General's Office,  
Colombo, May 3, 1909.

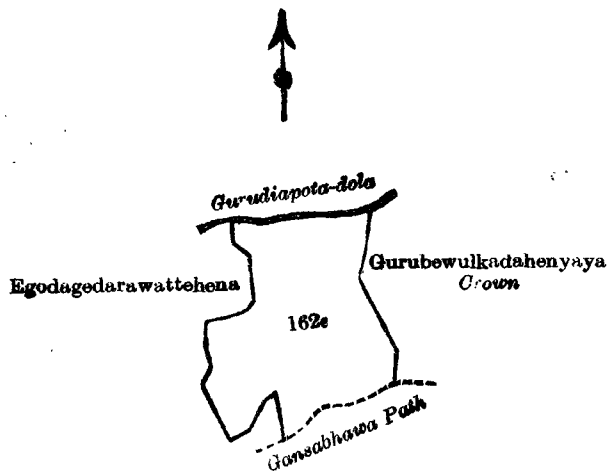
J. B. M. RIDOUT,  
for Acting Surveyor-General.

## III.

## Preliminary plan 12.

Lot.	Name of Land.	Extent.		
		A.	R.	P.
162e	Gurubeulkadahena	5	0	8

and bounded as follows: on the north by Gurudiyapotadola; on the east by Gurubeulkadahenyaya declared Crown; on the south by the Gansabahawa path; and on the west by Egodagedarawattahena claimed by Mahagama Don Salaman and others.



Scale of 8 Chains to an Inch.

Situation: Siyambalagoda village in Morawak korale of Matara District.

## Preliminary plan 12.

Lot.	Name of Land.	Extent.		
		A.	R.	P.
162e	Gurubeulkadahena	5	0	8

Field sheet O 14 40—48' O 14 56—64

Surveyor-General's Office,  
Colombo, May 3, 1909.

J. B. M. RIDOUT,  
for Acting Surveyor-General.

## IV.

## Preliminary plan 12.

Lot.	Name of Land.	Extent.		
		A.	R.	P.
162k	Nawalawattahenyaya	19	1	5

and bounded as follows: on the north by Tennepitahena claimed by Mahagama Janishamy and others, Koratuwegederahena claimed by Mahagama Abaran and others, and Diyawalaheyaya declared Crown; on the east by Diyawalahenyaya declared Crown and Nettasinge Pitakoratuwahena shown in T. P. 248,024; on the south by Nettasingawatta claimed by Don Janis de Silva Labala Dahanayaka, Galwala Liyaddagawakoratuwa claimed by Karanachcharige Wattuwana and others, Galwalaliyadda claimed by Karanachcharige Wattuwana and others, Nawalagodawatta claimed by Wellapulige Davith and others, Gonugahawatta claimed by Tukkuwawaduge Elias and others, Etabimagawakoratuwa claimed by Tukkuwawaduge Elias and others, Urubokka-ganga, Kumburagawakoratuwa claimed by Liddiahewa Radage Tochchina, Radaliyadda claimed by Tukkuwawaduge Elias and others, Pahalawatta claimed by Tukkuwawaduge Elias and others, Awariyawatta shown in T. P. 259,901, Awariyawatteliyadda claimed by Don Deonis Abesinhe, and Awariyawatta claimed by Don Andris Abesinge and others; and on the west by Awariyawatta claimed by Don Deonis Abesinhe and others and Gansabahawa path.

[For Tracing see page 201.]

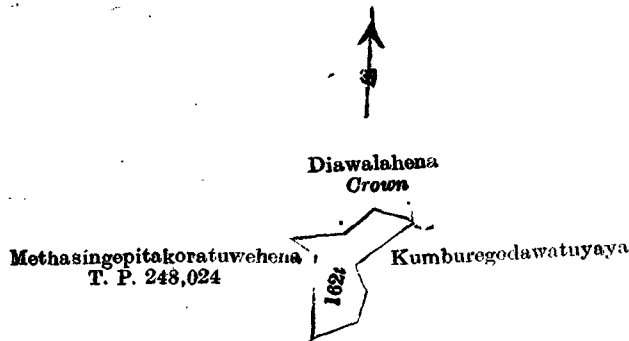


## V.

## Preliminary plan 12.

Lot.	Name of Land.	Extent. A. R. P.
162t	Diyawalahena, &c.	0 3 30

and bounded as follows : on the north by Diawalahena declared Crown ; on the east and south by Kumburegodawatuyaya claimed by Wellappulige Heenappu and others ; and on the west by Methasinge Pitakoratuwehena shown in T. P. 248,024.



Scale of 8 Chains to an Inch.

Situation : Siyambalagoda village in Morawak korale of Matara District.

## Preliminary plan 12.

Lot.	Name of Land.	Extent. A. R. P.
162t	Diyawalahena, &c.	0 3 30

Field sheet O 15  
49—57

Surveyor-General's Office,  
Colombo, May 3, 1909.

J. B. M. RIDOUT,  
for Acting Surveyor-General.

## VI.

## Preliminary plan 12.

Lot.	Name of Land.	Extent. A. R. P.
162z	Kalingalahena	19 0 38

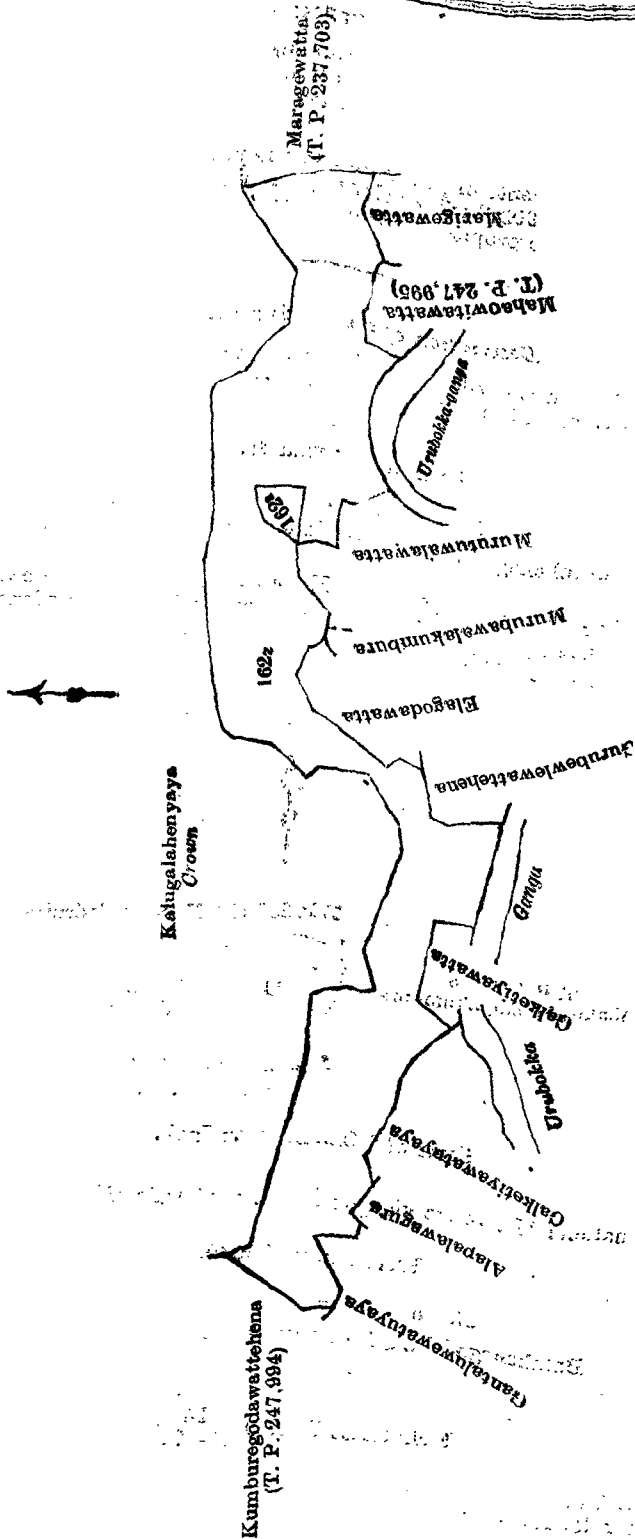
and bounded as follows : on the north by Kalugalahenyaya declared Crown ; on the east by Maragewatta shown in T. P. 237,703 ; on the south by Maragewatta claimed by Jayaweeragamage Don Janōris, Mahaowitawatta shown in T. P. 247,996, Urubokka-ganga, Murutuwalawatta claimed by Jayaweeragamage Don Abaran and others, Murubawalakumbura claimed by J. S. Don Abaran and others, Elagodawatta claimed by J. S. Don Abaran and others, Gurubewlewattēhena claimed by J. S. Don Abaran and others, Urubokka-ganga, Galketiyawatta claimed by Wellappulige Don Salaman and others, Galketiyawatuyaya claimed by Wellappulige Don Salaman and others, Alapalawagura claimed by Wellappulige Heenappu and others, and Gantaluwewatuyaya claimed by Karanachcharige Wattuwana and others ; and on the west by Kumburegodawattehena shown in T. P. 247,994.

NOTE.—The following lot included in the tracing is excluded from the notice, and its acreage of 1 rood and 11 perches is not included in the acreage of 19 acres and 38 perches given above :—

## Preliminary plan 12.

Lot.	Name of Land.	Extent. A. R. P.
162a	Murutawelatennegewatta	0 1 11

[For Tracing see page 203.]



Scale of 8 Chains to an Inch.

Situation : Siyambalagoda village in Morawak korale of Matara District.  
Preliminary plan 12.

Lot.	Name of Land.	Extent. A. R. P.
162z	Kalingalahena	19 0 38
	<i>Lot excluded.</i>	
162z	Murutawelatennegewatta	0 1 11
	Field sheet O 15 49—57	

Surveyor-General's Office,  
Colombo, May 3, 1909.  
3,805

J. B. M. RIZOUR,  
for Acting Surveyor-General.

## Notice under "The Waste Lands Ordinances of 1897, 1899, 1900, and 1903."

TAKE notice that unless within three months from February 4, 1910, the persons, if any, who claim any interest in the lands hereinafter mentioned or to some interest therein make claim in person to the said lands or to some interest therein to the Assistant Government Agent of the Matara District, in the Southern Province, at the Matara Kachcheri :

Such Assistant Government Agent, in pursuance of the powers vested in him by "The Waste Lands Ordinances of 1897, 1899, 1900, and 1903," will declare by writing under his hands that the said lands, as to which no claim has been made, are the property of the Crown.

W. L. KINDERSLEY,  
Assistant Government Agent.

*Description of the Lands referred to.*

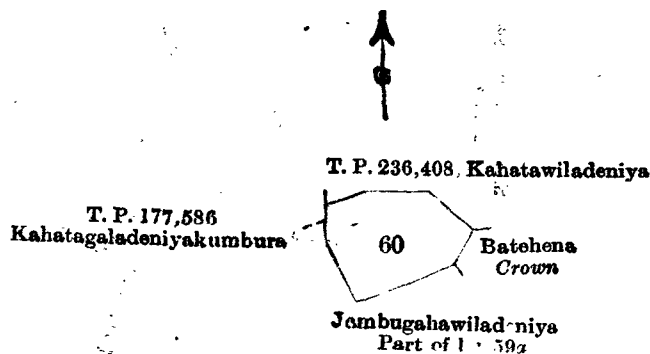
The following lots situated in the village of Morawaka, in Morawak korale of the Matara District, in the Southern Province, as described in the annexed tracings :—

## I.

## Preliminary plan 40.

Lot.	Name of Land.	Extent. A. R. P.
60	Batahenegodella <i>alias</i> Gedarawatta	1 3 30

and bounded as follows : on the north by T. P. 236,409, Kahatawiladeniya ; on the east by Batahena, Crown ; on the south by Jambughawiladeniya, part of lot 59a, claimed by T. Abeyawardena and others ; and on the west by T. P. 177,586, Kahatagaladeniyakumbura.



Scale of 8 Chains to an Inch.

Situation : Morawaka village in Morawak korale of Matara District.

## Preliminary plan 40.

Lot.	Name of Land.	Extent. A. R. P.
60	Batahenegodella <i>alias</i> Gedarawatta	1 3 30

Field Sheet B. S. O <sup>14</sup><sub>24-32</sub>

Surveyor-General's Office,  
Colombo, December 15, 1906.

C. MEADEN,  
for Surveyor-General.

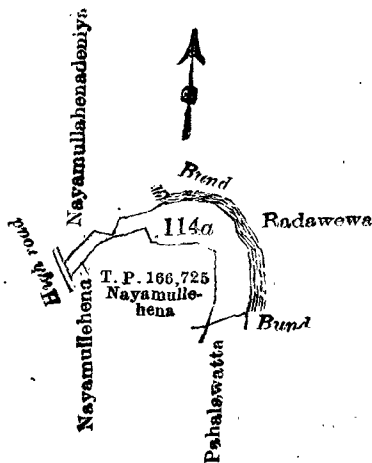
## II.

## Preliminary plan 40.

Lot.	Name of Land.	Extent. A. R. P.
114a	Naymullehena	1 0 20

and bounded as follows : on the north by Naymullehenedeniya claimed by Banagala Sumana Unnanse and bund ; on the east by Radawewa, lot 113, claimed by Liyanagama Sinno Appu and others ; on the south by Pahalawatta claimed by Rathege Andris and others ; T. P. 166,725, Nayamulle and Naymullehena, claimed by Banagala Sumana Unnanse ; and on the west by high road.





Scale of 8 Chains to an Inch.

Situation : Morawaka village in Morawak korale of Matara District.

Preliminary plan 40.

Lot.	Name of Land.	Extent. A. R. P.
114a	Naymullehena	1 0 20

Field Sheet O 14  
24—32

Surveyor-General's Office,  
Colombo, December 15, 1906.

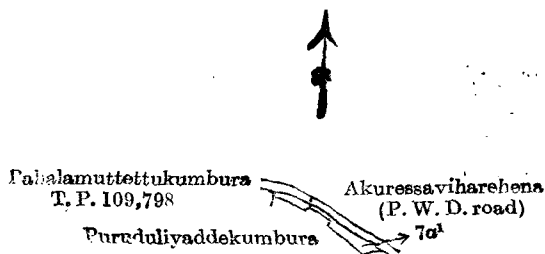
C. MEADEN,  
for Surveyor-General.

III.

Preliminary plan 40.

Lot.	Name of Land.	Extent. A. R. P.
7a1	Pitadeniyakuttiya	0 0 26

and bounded as follows : on the north and east by P. W. D. road from Akuressa to Viharahena ; on the south and west by T. P. 109,798, Pahalmuttettukumbura, and Puruduliyaddekumbura, claimed by Banagala Sumana Unnanse.



Scale of 8 Chains to an Inch.

Situation : Morawaka village in Morawak korale of Matara District.

Preliminary plan 40.

Lot.	Name of Land.	Extent. A. R. P.
7a1	Pitadeniyakuttiya	0 0 26

Field Sheet O 14  
24—32

Surveyor-General's Office,  
Colombo, April 16, 1907.

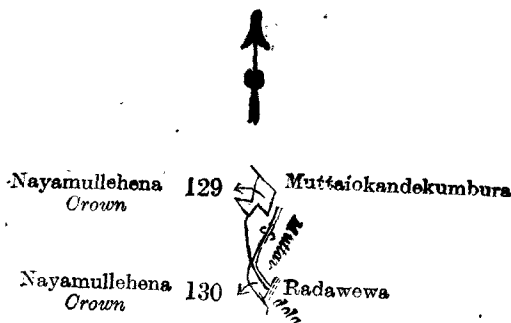
C. MEADEN,  
for Surveyor-General.

IV.

Preliminary plan 40.

Lot.	Name of Land.	Extent. A. R. P.
129	Nayamullehena	0 0 13

and bounded on the north and east by Muttaiokandekumbura claimed by Jasin Liyanage Dandiris ; on the south and west by Nayamullehena declared Crown.



[Scale of 8 Chains to an Inch.

Situation : Morawaka village in Morawak korale of Matara District.

Preliminary plan 40.

Lot.	Name of Land.	Extent. A. R. P.
129 ..	Nayamullehena ..	0 0 13

Field Sheet B. S. O. <sup>14</sup> 24—32

Surveyor-General's Office,  
Colombo, December 15, 1906.

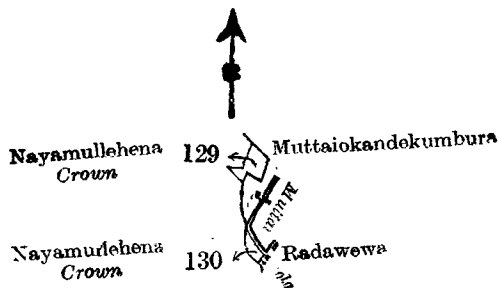
C. MEADEN,  
for Surveyor-General.

[V.

Preliminary plan 40.

Lot.	Name of Land.	Extent. A. R. P.
130 ..	Muttaikandekumbura <i>alias</i> Nayamullehena ..	0 0 4

and bounded on the north and south by Muttaikande-dola ; on the east by Radawewa claimed by Liyana-gamage Sinno Appu and others ; on the west by Nayamullehena declared Crown.



Scale of 8 Chains to an Inch.]

Situation : Morawaka village in Morawak korale of Matara District.

Preliminary plan 40.

Lot.	Name of Land.	Extent. A. R. P.
130 ..	Muttaikandekumbura <i>alias</i> Nayamullehena ..	0 0 4

Field Sheet B. S. O. <sup>14</sup> 24—32

Surveyor-General's Office,  
Colombo, December 15, 1906.

C. MEADEN,  
for Surveyor-General.

3,696