

Ceylon Government Gazette

Published by Authority.

No. 6,354 — FRIDAY, FEBRUARY 11, 1910.

PART I.—General: Minutes, Proclamations, Appointments, and General Government Notifications.
PART II.—Legal and Judicial.

PART III.—Provincial Administration.
PART IV.—Land Settlement.
PART V.—Mercantile, Marine, Municipal, Local, &c.

Separate paging is given to each Part in order that it may be filed separately.

Part IV.—Land Settlement.

	PAGE	PAGE
Preliminary Notices	207	Final Orders 215

PRELIMINARY NOTICES.

Notice under "The Waste Lands Ordinances of 1897, 1899, 1900, and 1903."

TAKE notice that unless within three months from February 11, 1910, the persons, if any, who claim any interest in the lands hereinafter mentioned or in any one or more of such lands make claim in person or in writing to the said lands or any of them or to some interest therein to J. G. Fraser, Esq., Special Officer appointed under section 28 of "The Waste Lands Ordinances, 1897, 1899, 1900, and 1903," at his office at Fort, Colombo :

Such Special Officer, in pursuance of the powers vested in him by the said Ordinances, will declare by writing under his hand that the said lands or such of them, as to which no claim has been made, are the property of the Crown.

J. G. FRASER,
Special Officer.

Description of the Lands referred to.

The following lots situated in the village of Mullena, in the East Giruwa pattu of the Hambantota District, in the Southern Province, as described in the annexed diagram :—

Preliminary plan 453.

Lot.	Name of Land.	Extent.		
		A.	R.	P.
2	Kekirilanda, Godawanekoratuwa, Debaragahayaya, Siyambalagahayaya, Godawanehena, Wewagawanehena, Wiraketiwaleyaya, Weliwaleyaya, Etambagahayaya, Hinguruwelakoratuwa, Mulanabedda, Siyambalagahakoratuwehena, Helamba-arehena, Inginiyangahakoratuwa, Ambalamagawahena	2,169	1	4
2a	Warayaya	7	3	19
2b	Punchiwirawalaketiya	13	0	25
2c	Mahawiraketiwalayaya	10	1	30
2d	Ulkendeyaya	34	0	30
2e	Welangahayaya	6	1	5
2f	Weliwalayaya	36	1	0
2g	Do.	13	1	19
5	Siyambalakatuwemukalana, Kachchigala-ara-addaramukalana, Pinkumburewala	73	3	28

Lot.	Name of Land.	Extent.	
		A.	R. P.
7	Heenarawewa	5	2 15
7a	Heenarewewagawamukalana	2	3 11
8	Mulenamahawewa	14	2 21
19	Siyambalakatuwewa	3	1 0
20	Siyambalakatuwewela	3	2 16
21	Mulanawewa	26	1 26
22	Mahawewebedda	28	0 23
		2,449	0 32

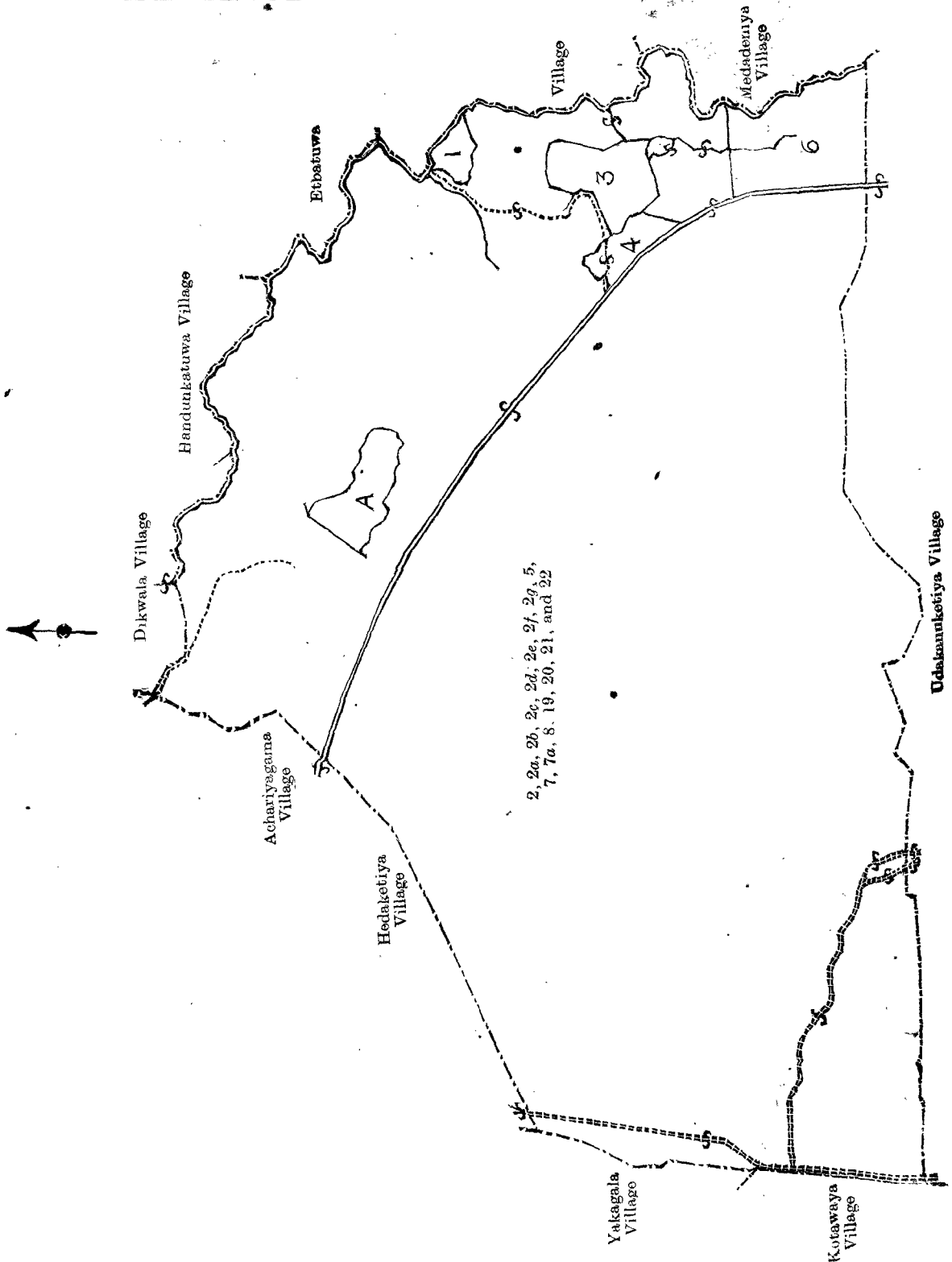
and bounded as follows: on the north by the village limit of Hedaketiya, the village limit of Achariyagama, the village limit of Dikwala, the village limit of Handunkatuwa, the village limit of Etbatuwa; on the east by the village limit of Etbatuwa, the village limit of Medadeniya; on the south by the village limit of Uda Kanuketiya; on the west by the village limit of Kotawaya, the village limit of Yakagala.

NOTE.—The following lots lying within the above boundaries are excluded from this notice, and their aggregate acreage of 126 acres 2 roods and 39 perches is not included in the acreage of 2,449 acres and 32 perches given above:—

Preliminary plan 453.

Lot.	Name of Land.	Extent.	
		A.	R. P.
1	Julgahakumburaihalakella, Julgahakumburapahalakella	7	2 34
3	Pinpanguwa, Medakumbura, Kongahairikonda, Godakella, Punchimedakella, Karawgahakumbura, Egodapanguwa, Halmillagahakumbura, Mailagahakumbura, Palugahamulana	27	2 13
4	Paluwatta <i>alias</i> Mahawatta, Bogahagodella, Bogahawatta, Godellewatta, Pitakoratuwa, Lunuweraniyagahawatta, Debaragahawatta, Galagawawatta, Suriyagahawatta, Malittangahawatta, Medawatta, Ihalawatta, Dewalewatta, Mailagahawatta, Siyambalahawatta, Wewagawawatta, Kongahawatta	12	0 15
6	Danattewalekele, Danattawalekumbura (T. Ps. 201,232, 199,167, and 199,166)	55	2 24
9	Mahawewa, Udadaranda, &c. (T. Ps. 200,169 and 190,777)	23	0 22
10	Mulanamahawewakumbura	0	0 18
11	Do.	0	0 8
12	Do.	0	0 13
13	Do.	0	0 20
14	Do.	0	0 4
15	Do.	0	0 16
16	Do.	0	0 3
17	Do.	0	0 6
18	Do.	0	0 3
		126	2 39

[For Diagram see page 209.]



Scale of 32 Chains to an Inch.

Situation : Mullena village in Giruwa Pattu East.

Preliminary plan 453.

t.	Name of Land.	Extent. A. R. P.
..	Kekirilanda, Godawanekoruwa, Debaragahayaya, Siyambalagahayaya, Godawanehena, Wewagawahena, Wiraketiwaleyaya, Weliwaleyaya, Etambagahayaya, Hinguruwelakoruwa, Mulanabedda, Siyambalagahakoruwehena, Helamba-arehena, Inginiyangahakoruwa, Ambalamagawahena	.. 2,169 1 4

Lot.	Name of Land.	Extent.		
		A.	R.	P.
2a	Warayaya	7	3	19
2b	Punchiwirawalaketiya	13	0	25
2c	Mahawiraketiwalayaya	10	1	30
2d	Ulkendeyaya	34	0	30
2e	Welangahayaya	6	1	5
2f	Weliwalayaya	36	1	0
2g	Do.	13	1	19
5	Siyambalakatuwemukalana, Kachchigala-ara-addara-mukalana, Pinkumburewala	73	3	28
7	Heenarawewa	5	2	15
7a	Heenarewewagayamukalana	2	3	11
8	Mulanamahawewa	14	2	21
19	Siyambalakatuwewa	3	1	0
20	Siyambalakatuwewela	3	2	16
21	Mulanawewa	26	1	26
22	Mahawewebedda	28	0	23
		2,449	0	32

Lots excluded.

1	Julgahakumburihalakella, Julgahakumburapahalakella	7	2	34
3	Pinpanguwa, Medakumbura, Kongahairikonda, Godakella, Punchimedakella, Karawgahakumbura, Egodapanguwa, Halmillagahakumbura, Mailagahakumbura, Palugahamulana	27	2	13
4	Paluwatta <i>alias</i> Mahawatta, Bogahagodella, Bogahawatta, Godellewatta, Pitakoratuwa, Lunuweraniyagahawatta, Debaragahawatta, Galagawawatta, Suriyagahawatta, Malittangahawatta, Medawatta, Ihalawatta, Dewalewatta, Mailagahawatta, Siyambalagahawatta, Wewagawawatta, Kongahawatta	12	0	15
6	Danattewalekele, Danattawalekumbura (T. Ps. 201,232, 199,167, and 199,166)	55	2	24
9	Mahawewa, Udadaranda, &c. (T. Ps. 200,169 and 190,777)	23	0	22
10	Mulanamahawewakumbura	0	0	18
11	Do.	0	0	8
12	Do.	0	0	13
13	Do.	0	0	20
14	Do.	0	0	4
15	Do.	0	0	16
16	Do.	0	0	3
17	Do.	0	0	6
18	Do.	0	0	3
		126	2	39

Field sheets P 8—16, P 16—24, P 24—32, P 1—9, & P 17—25

Surveyor-General's Office,
Colombo, December 20, 1909.

3,697

J. B. M. RIDOUT,
for Surveyor-General.
Hambantota S. O. 11—1910

Notice under "The Waste Lands Ordinances of 1897, 1899, 1900, and 1903."

TAKE notice that unless within three months from February 11, 1910, the persons, if any, who claim any interest in the lands hereinafter mentioned or in any one or more of such lands make claim in person or in writing to the said lands or any of them or to some interest therein to Frederick Lewis, Esq., Special Officer appointed under section 28 of "The Waste Lands Ordinances, 1897, 1899, 1900, and 1903," at his office at Fort, Colombo:

Such Special Officer, in pursuance of the powers vested in him by the said Ordinances, will declare by writing under his hand that the said lands or such of them, as to which no claim has been made, are the property of the Crown.

FREDERICK LEWIS,
Special Officer.

Description of the Lands referred to.

The following lots situated in the village of Pahalaguruwala, in the West Giruwapattu of the Hambantota District, in the Southern Province, as described in the annexed diagram:—

Preliminary plan 365.

Lot.	Name of Land.	Extent.		
		A.	R.	P.
1	.. Kongahahena, Wellahena, Wewahena, Julgahahena ..	325	1	16
5	.. Pahalaguruwalawewa <i>alias</i> Palugahawewa ..	6	1	33
		331	3	9

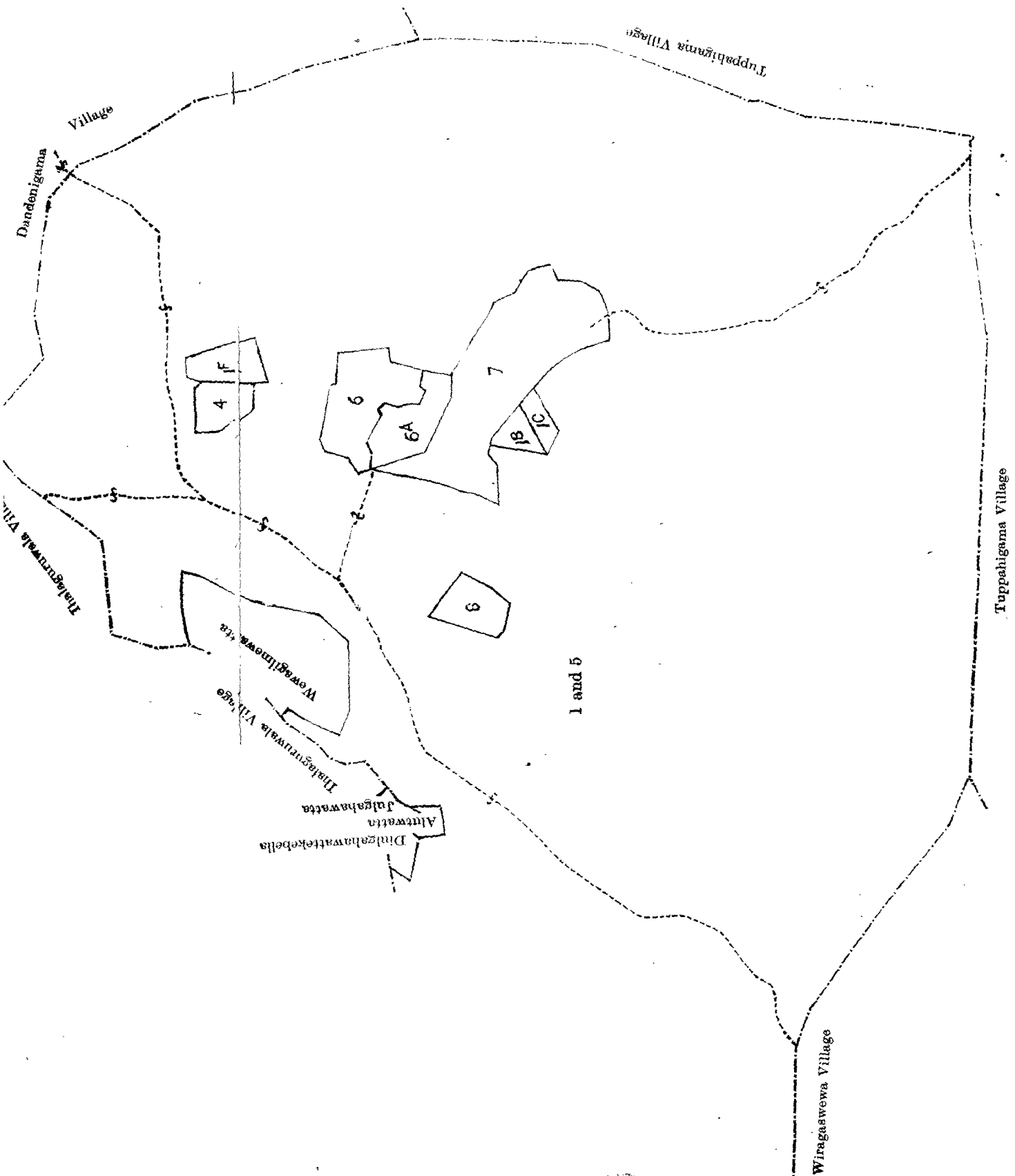
and bounded as follows : on the north by the village limit of Ihalaguruwala, Diulgahawattakebella claimed by A. E. Wijesinhe, Alutwatta claimed by ditto, Julgahawatta claimed by Don Kottan Abeyssekera Wijesundara and others, the village limit of Ihalaguruwala, Wewagilmewatta occupied by Vitana Kandachchige Nonno, the village limit of Ihalaguruwala, the village limit of Dandenigama ; on the east by the village limit of Dandenigama, the village limit of Tuppahigama ; on the south by the village limit of Tuppahigama, the village limit of Wiragaswewa ; on the west by Kongahahena declared to be Crown property under the Waste Lands Ordinances, the village limit of Dunhenara.

NOTE.—The following lots lying within the above boundaries are excluded from this notice, and their aggregate acreage of 15 acres 1 rood and 23 perches is not included in the acreage of 331 acres 3 roods and 9 perches given above:—

Preliminary plan 365.

Lot.	Name of Land.	Extent.		
		A.	R.	P.
1b	.. Welagawawattekebella ..	0	1	38
1c	.. Welagawawatta ..	0	1	21
1f	.. Siyambalagahawatta ..	0	3	24
4	.. Kolongahawatta ..	0	3	34
6	.. Godellewatta ..	2	2	27
6a	.. Do. ..	1	2	15
7	.. Pahalaguruwalawela ..	7	1	10
8	.. Kongahawatta ..	1	0	14
		15	1	23

[For Diagram see page 212.]



vested in ...
 writing under his hand that the said lands or such of them, as to which no claim has been made, are the property of the Crown.

FREDERICK LEWIS,
 Special Officer.

Situation : Pahalaguruwala village in West Giruwa pattu of Hambantota District.

Preliminary plan 365.

Lot.	Name of Land.	Extent.		
		A.	R.	P.
1 ..	Kongahahena, Wellahena, Wewahena, Julgahahena ..	325	1	16
5 ..	Pahalaguruwalawewa <i>alias</i> Palugahawewa ..	6	1	33
		331	3	9

Lots excluded.

1b ..	Welagawawattekebella ..	0	1	38
1c ..	Welagawawatta ..	0	1	21
1f ..	Siyambalagahawatta ..	0	3	24
4 ..	Kolongahawatta ..	0	3	34
6 ..	Godellewatta ..	2	2	27
6a ..	Do. ..	1	2	15
7 ..	Pahalaguruwalawela ..	7	1	10
8 ..	Kongahawatta ..	1	0	14
		15	1	23

Village plan P 53—54, 61—62

Surveyor-General's Office,
Colombo, December 1, 1909.
3,698

J. B. M. RIDOUT,
for Surveyor-General.
Hambantota S. O. 12—1910

Notice under "The Waste Lands Ordinances of 1897, 1899, 1900, and 1903."

TAKE notice that unless within three months from February 11, 1910, the persons, if any, who claim any interest in the land hereinafter mentioned make claim in person or in writing to the said land or to some interest therein to J. G. Fraser, Esq., Special Officer appointed under section 28 of "The Waste Lands Ordinances, 1897, 1899, 1900, and 1903," at his office at Fort, Colombo :

Such Special Officer, in pursuance of the powers vested in him by the said Ordinances, will declare by writing under his hand that the land, to which no claim has been made, is the property of the Crown.

J. G. FRASER,
Special Officer.

Description of the Land referred to.

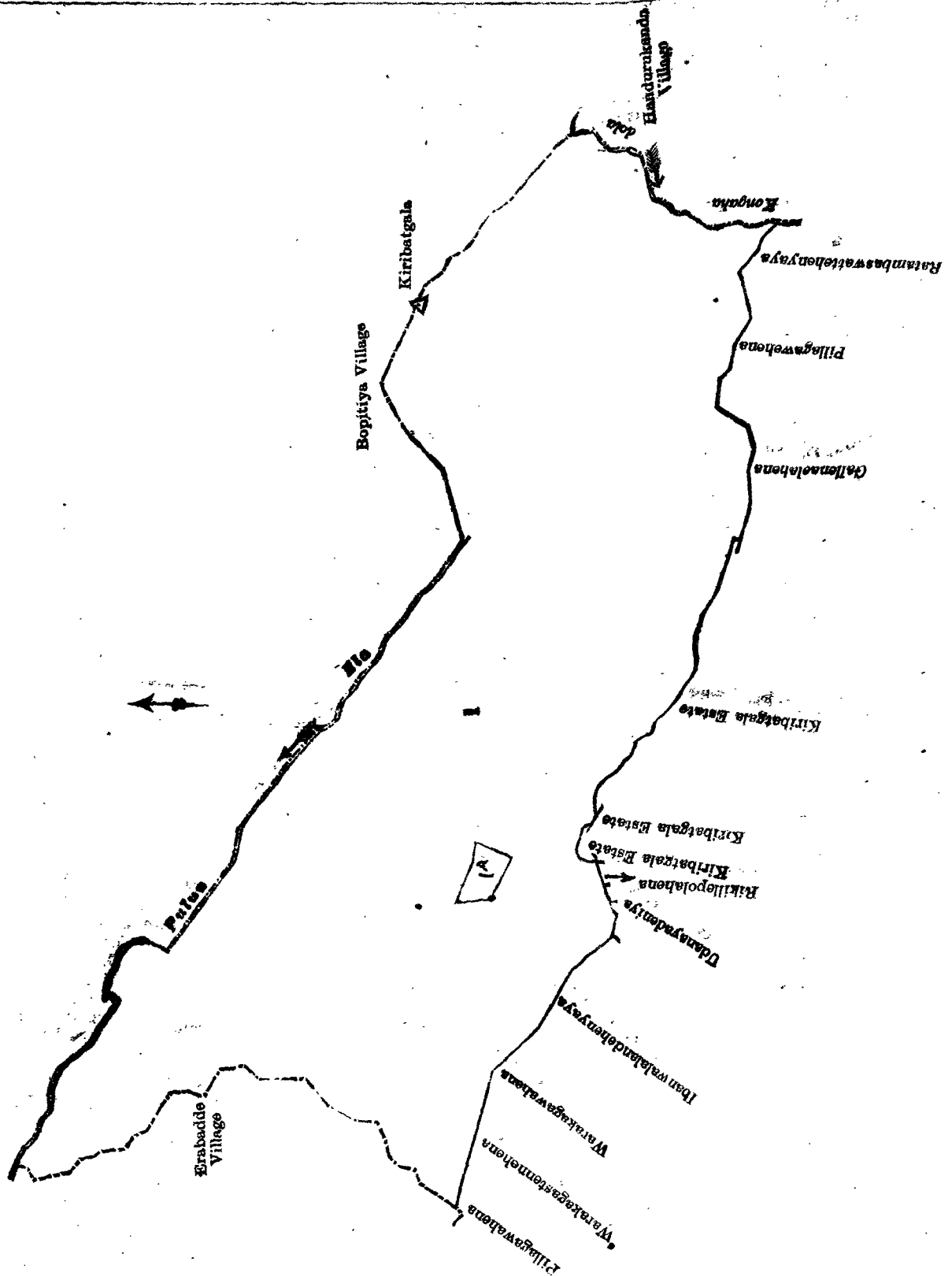
The land commonly called or known as Kiribatgalamukalana, situate in the village of Kiribatgala, in the Nawadun korale of the Ratnapura District, in the Province of Sabaragamuwa, containing in extent 367 acres 2 roods and 33 perches, shown as lot 1 in preliminary plan 26 and in the annexed diagram, and bounded as follows : on the north by the Pulun-ela, the village limit of Bopitiya ; on the east by the village limit of Handurukanda, the Kongahadola ; on the south by Ratambaswattchenyaya claimed by Kandawahampurage Badapissa, Pillagawehena claimed by Hettige Allisa and others, Gallenaelahena claimed by ditto, Kiribatgala estate, encroachment by P. D. G. Clark & Co., partners, Rikillepolahena claimed by G. Ratranhamy, Udanayadeniya claimed by Gamage Punchi Mahatmaya and others, Ibanwalalandehenyaya claimed by Gamage Punchi Mahatmaya, Warakagawahena claimed by ditto, Warakagastennehena claimed by ditto, Pillagawahena claimed by ditto ; on the west by the village limit of Erabadde.

NOTE.—The following lot lying within the above boundaries is excluded from this notice, and its acreage of 2 acres and 17 perches is not included in the acreage of 367 acres 2 roods and 33 perches given above :—

Preliminary plan 26.

Lot.	Name of Land.	Extent.		
		A.	R.	P.
1a ..	Kandewatta ..	2	0	17

[For Diagram see page 214.]



Scale of 16 Chains to an Inch.

Situation : Kiribatgala village in Nawadun korale of Ratnapura District.

Preliminary plan 26.

Lot.	Name of Land.	Extent.	
		A.	R. P.
1	Kiribatgalamukalana	367	2 33
1a	Kandewatta	2	0 17
Lot excluded.			
Village plan L 39-40, 47-48, L 55-56, 63-64, & L 33-34, 41-42		24	25

Surveyor-General's Office,
Colombo, December 22, 1909.

3,690

J. B. M. RIMOUT,
for Surveyor-General.
Ratnapura S. O. 4-1910

FINAL ORDERS.

Order under Section 4, Sub-section (1), of "The Waste Lands Ordinances of 1897, 1899, 1900, and 1903,"
declaring Lands to be Crown Property.

In the matter of the lands commonly called or known as Matellewattēhena, Gurugodellehena (stream reservation), Tinihamandiyehena (path reservation), and Maragastonnēhena (stream reservation), situate in the village of Matugobe, in the Morawak korale of the Matara District, in the Southern Province, and of "The Waste Lands Ordinances of 1897, 1899, 1900, and 1903."

WHEREAS in pursuance of section 1 of the said Ordinances it was duly notified on November 27, 1908, that if no claim to the lands commonly called or known as Matellewattēhena, Gurugodellehena (stream reservation), &c., situate in the village of Matugobe, in the Morawak korale of the Matara District in the Southern Province, containing in extent 20 acres and 31 perches shown as lots 32e, 33c, 42e, and 42f in preliminary plan No. 169, as described in the annexed diagrams, was made to Howard Orme Fox, Special Officer appointed under section 28 of the said Ordinances, within the period of three months from the date specified in such notice, such lands would be declared the property of the Crown and dealt with on account of the Crown (*vide* Notice No. 3,262):

And whereas Ranamukage Loku Appu of Matugobe made claim thereto, and whereas the said claimant has withdrawn his claim to the said lands, I, Howard Orme Fox, Special Officer appointed under section 28 of the said Ordinances, under and by virtue of the powers vested in me in that behalf by section 4 of the said Ordinances do hereby on October 28, 1909, order and declare, under section 4, sub-section (1), of the said Ordinances, that the said lands, as more fully described herein below, are the property of the Crown.

Description of the Lands referred to.

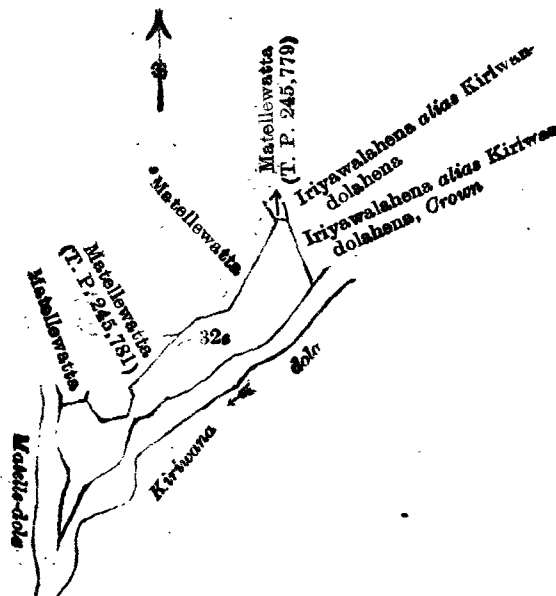
The following lots situated in the village of Matugobe, in the Morawak korale of the Matara District, in the Southern Province, as described in the annexed diagrams:—

I.

Preliminary plan 169.

Lot.	Name of Land.	Extent.	
		A.	R. P.
32e	Matellewattēhena	3	0 10

and bounded as follows: on the north by Matellewatta claimed by R. Loku Appu and others, Matellewatta (T. P. 245,781), Matellewatta claimed by R. Loku Appu and others, Matellewatta (T. P. 245,779); on the east by Iriyawahena *alias* Kiriwandolahena belonging to H. Don Davith and others; Iriyawahena *alias* Kiriwandolahena declared to be the property of the Crown under the Waste Lands Ordinances; on the south by the Kiriwana-dola; and on the west by the Matelle-dola.



Scale of 8 Chains to an Inch.

Situation: Matugobe village in Morawak korale.

Preliminary plan 169.

Lot.	Name of Land.	Extent.	
		A.	R. P.
32e	Matellewattēhena	3	0 10
		Field sheets O 50—58 and O 10 34—24	

Surveyor-General's Office,
Colombo, December 4, 1907.

J. B. M. RIMOUT,
for Surveyor-General.

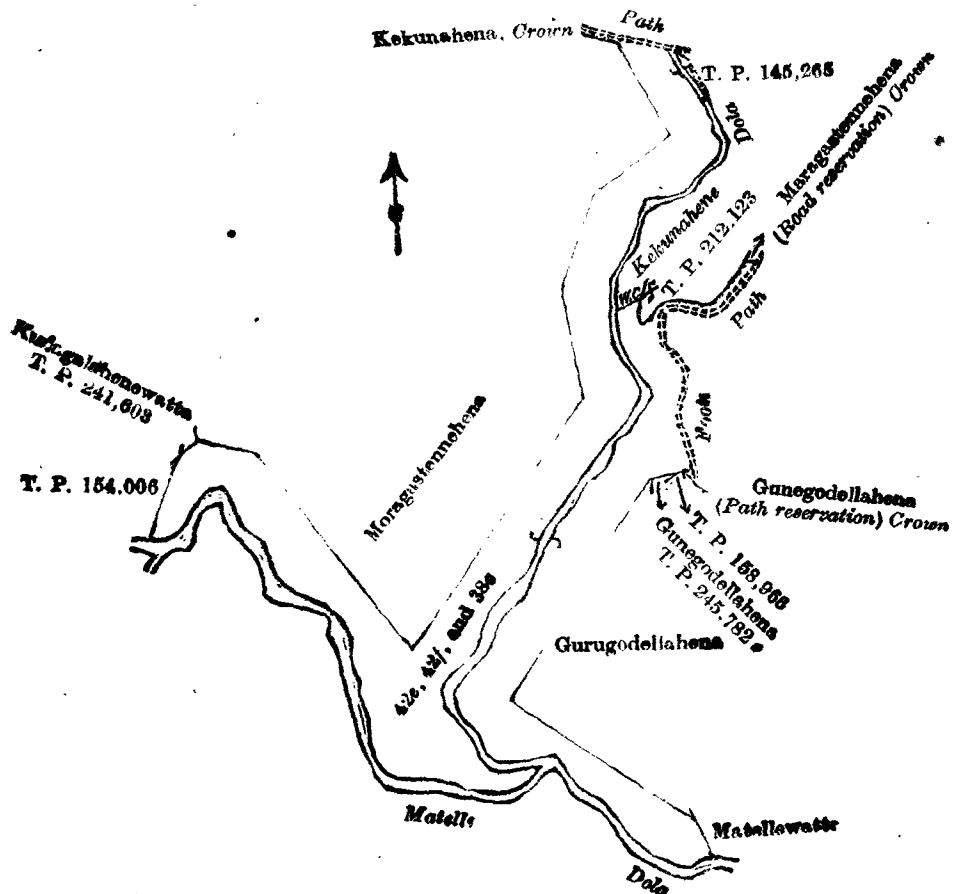
II.

Preliminary plan 169.

Lot.	Name of Land.	Extent.	
		A.	R. P.
38c ..	Gurugodellehena (stream reservation)	5	3 19
42e ..	Tinihamandiyehena (path reservation)	0	0 14
42f ..	Maragastennehena (stream reservation)	11	0 28
		17	0 21

and bounded as follows : on the north by a path, T. P. 145,265, the Kekunahenedola, a water-course, T. P. 212,123, Maragastennehena (road reservation) belonging to the Crown ; on the east by a footpath, Gunegodellahena (path reservation) belonging to the Crown, T. P. 158,966, Gunegodellahena (T. P. 245,782), Gurugodellehena sold by the Crown, Matellewatta claimed by R. Loku Appu and others ; on the south by the Matelle-dola ; on the west by T. P. 154,006, Kudagalahanewatta (T. P. 241,603), Moragastennehena sold by the Crown, and Kekunahena belonging to the Crown.

October 28, 1909.

H. O. Fox,
Special Officer.

Scale of 8 Chains to an Inch.

Situation : Matugobe village in Morawak korale.

Preliminary plan 169.

Lot.	Name of Land.	Extent.	
		A.	R. P.
38c ..	Gurugodellehena (stream reservation)	5	3 19
42e ..	Tinihamandiyehena (path reservation)	0	0 14
42f ..	Maragastennehena (stream reservation)	11	0 28
		17	0 21

Field sheets O 34-42 and O 50-58

Surveyor-General's Office,
Colombo, May 29, 1908.

Matara S. O. 1,500

W. C. S. INGLES,
for Surveyor-General.

**Order under Section 2 of "The Waste Lands Ordinances of 1897, 1899, 1900, and 1903,"
declaring Lands to be Crown Property.**

In the matter of the lands commonly called or known as Koratuwehena, Koratuwehenedeniya, Andaramullehena, &c., situate in the village of Balapata, in the Weligam korale of the Matara District, in the Southern Province, and of "The Waste Lands Ordinances of 1897, 1899, 1900, and 1903."

THE notice required by section 1 of "The Waste Lands Ordinances of 1897, 1899, 1900, and 1903," having been duly published in manner prescribed by that section in respect of the above-named lands (*vide* Notice No. 3,415), and no claim having been made to the said lands or to any interest therein within the period of three months from the date specified in the said notice, I, Howard Orme Fox, Special Officer appointed under section 28 of the said Ordinances, under and by virtue of the powers vested in me in that behalf by section 2 of the said Ordinances, do hereby on December 9, 1909, order and declare that the said lands, as more fully described herein below, situate in the village of Balapata, in the Weligam korale of the Matara District, in the Southern Province, and shown as lots 1, 9, 10, 10a, 11, 35, and 54 in preliminary plan No. 556, and in the annexed diagram, and containing in extent 162 acres 1 rood and 35 perches, are the property of the Crown.

Description of the Lands referred to.

The following lots situated in the village of Balapata, in the Weligam korale of the Matara District, in the Southern Province, as described in the annexed diagram:—

Preliminary plan 556.

Lot.	Name of Land.	Extent.		
		A.	R.	P.
1.	Koratuwehena	1	0	26
9	Do.	0	0	6
10	Koratuwehenedeniya	0	0	9
10a	Do.	0	0	6
11	Andaramullehena, Koratuwehena, Yahalpittaniyehena, Kotagehena, Hewangodellahena, Balagalahena, Horamullehena, Potuwilahena, Hathpokunshena, &c.	151	0	0
35	Yahalpittaniyehena	1	3	18
54	Balagalahena	8	1	10
		<hr/> 162 1 35 <hr/>		

and bounded as follows: on the north by the village limit of Kiyanduwa, T. P. 70,470; on the east by T. Ps. 70,470 and 221,937, Mimanawatta claimed by Kiyanduwe Liyanage Charles, Mimanawatta claimed by Kiyanduwa Vitanage Don Abaran and others, Mimanalindagawateniya claimed by ditto, Mimanawatta claimed by ditto, Alapalawedeniya claimed by ditto, a stream (T. P. 213,274), Alapalawekumbura claimed by Henegama Lokuradage Adirian, Alapalawewatta claimed by ditto, Andaramulla claimed by ditto, Yahalpittannewatta claimed by ditto and others, the Kosdola, Potumulla claimed by Vidane Gamachchige Don Bastian, the Kosdola, Potumulla claimed by Vidane Gamachchige Don Bastian, the Kosdola, Hewangodellenedeniya claimed by Don Johanis Rubasin Yapa Vidane Arachchi, the Kosdola, Horamulledeniya claimed by Don Carolis Wickramasinhe Jayasekera Vidane Arachchi, the Horamulledola, Balagalahena claimed by the Crown, Balagehena claimed by Henegama Radage Siyadu and others, T. P. 77,241, Balagalahena claimed by Henegama Radage Siyadu and others, T. P. 77,241, Balagalahena claimed by Henegama Radage Siyadu and others, T. P. 111,358, Potumulla claimed by Vidane Gamachchige Don Bastian, Inalagedarawatta claimed by Henegama Radage Adirian, T. P. 111,419, Hathpokunedeniyeekumbura claimed by Hakurumanage Sendilama and others, Hathpokunedeniyeowita claimed by Hakurumanage Babandirisa and others, Kotagehena belonging to the Crown, Kotagehena claimed by Loku Radage Elo *alias* Eliyase, Kotagewatta claimed by Loku Radage Caro and others, Kotagewatteowita claimed by ditto, T. P. 111,430, Kotagekumbura claimed by Ammala Marikar and others, Tumpegodawatta claimed by Walakumburage James and others; on the south by the village limit of Henegama; on the west by the Hathpokunedola (the village limit of Gallala), the Avasedola (the village limit of Gallala), Potuwilehenedeniya granted at half-improved value to Ahamadu Lebbe Marikkar Mohamadu Ismail and another (T. P. 263,557), Potuwilehenedeniya granted at half-improved value to ditto, Potuwilehenedeniya granted at half-improved value to ditto (T. P. 263,557), the village limit of Gallala, the village limit of Kiyanduwa.

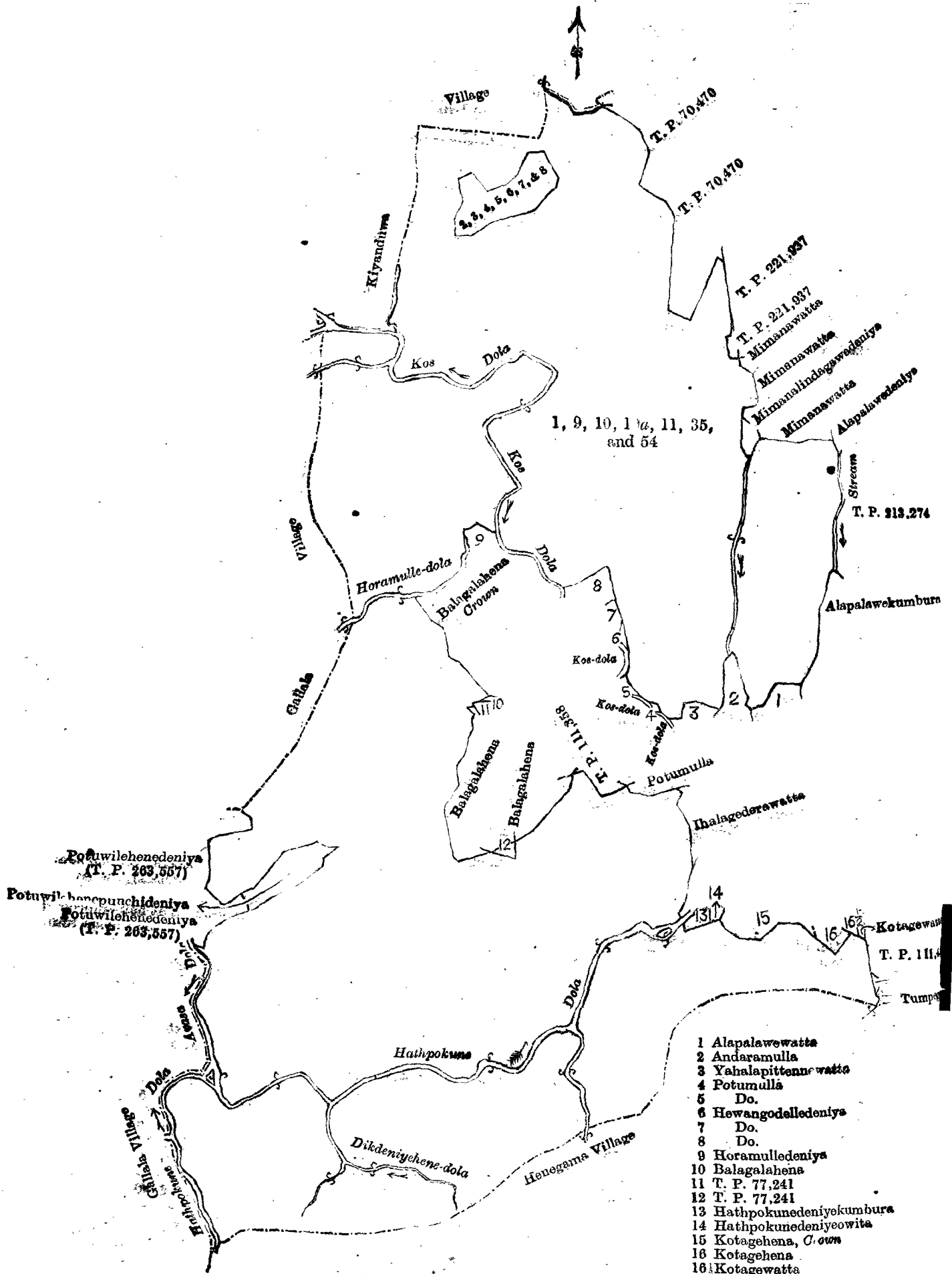
NOTE.—The following lots lying within the above boundaries are excluded from this order, and their aggregate acreage of 1 acre 2 roods and 30 perches is not included in the acreage of 162 acres 1 rood and 35 perches given above:—

Preliminary plan 556.

Lot.	Name of Land.	Extent.		
		A.	R.	P.
2	Koratuwehena (part of T. P. 70,471)	0	0	8
3	Do.	0	0	4
4	Do.	0	0	5
5	Koratuwehenedeniya (part of T. P. 70,471)	1	1	27
6	Koratuwehena (part of T. P. 70,471)	0	0	6
7	Do.	0	0	11
8	Do.	0	0	9
		<hr/> 1 2 30 <hr/>		

H. O. Fox,
Special Officer.

December 9, 1909.



1, 9, 10, 11, 35, and 54

- 1 Alapalawewatta
- 2 Andaramulla
- 3 Yahalapittene watta
- 4 Potumulla
- 5 Do.
- 6 Hewangodalledeniya
- 7 Do.
- 8 Do.
- 9 Horamulledeniya
- 10 Balagalahena
- 11 T. P. 77,241
- 12 T. P. 77,241
- 13 Hathpokunedeniyekumbura
- 14 Hathpokunedeniyecowita
- 15 Kotagehena, *C. own*
- 16 Kotagehena
- 17 Kotagekumbura

Scale of 8 Chains to an Inch.

Situation: Bulapata village in Weligam korale at Matara District.

Preliminary plan 556.

Lot.	Name of Land.	Extent.		
		A.	R.	P.
1	Koratuwehena	1	0	26
9	Do.	0	0	6
10	Koratuwehenadeniya	0	0	9
10a	Do.	0	0	6
11	Andaramullehena, Koratuwehena, Yahalpittaniyehena, Kotagehena, Hewangodellahena, Balalahena, Horamullehena, Potuwilahena, Hathpokunchena, &c.	151	0	0
35	Yahalapittaniyehena	1	3	18
54	Balalahena	8	1	10
		162	1	35

Lots excluded.

2	Koratuwehena (part of T. P. 70,471)	0	0	8
3	Do.	0	0	4
4	Do.	0	0	5
5	Koratuwehenadeniya (part of T. P. 70,471)	1	1	27
6	Koratuwehena (part of T. P. 70,471)	0	0	6
7	Do.	0	0	11
8	Do.	0	0	9
		1	2	30

Sheet O ¹⁹
54—62

Surveyor-General's Office,
Colombo, February 12, 1909.

J. B. M. RIDOUT,
for Acting Surveyor-General.

Matara S. O. 1,501

Order under Section 4, Sub-section (1), of "The Waste Lands Ordinances of 1897, 1899, 1900, and 1903,"
declaring Lands to be Crown Property.

In the matter of the lands commonly called or known as Helambagaswaleyaya, Watugawayaya, Mailagahahenyaya, Kohombagaswewa, Kohombagashenyaya, situate in the village of Kohombagaswewa, in the East Giruwa pattu of the Hambantota District, in the Southern Province, and of "The Waste Lands Ordinances of 1897, 1899, 1900, and 1903."

WHEREAS in pursuance of section 1 of the said Ordinances it was duly notified on June 26, 1908; that if no claim to the lands commonly called or known as Helambagaswaleyaya, Watugawayaya, Mailagahahenyaya, Kohombagaswewa, Kohombagashenyaya, situate in the village of Kohombagaswewa, in the East Giruwa pattu of the Hambantota District, in the Southern Province, containing in extent 454 acres 1 rood and 8 perches, and shown as lots 1, 2, and 3 in preliminary plan No. 423, as described in the annexed diagram, was made to Frederick Lewis, Special Officer appointed under section 28 of the said Ordinances, within the period of three months from the date specified in such notice, such lands would be deemed the property of the Crown, and dealt with on account of the Crown (*vide* Notice No. 3,079):

And whereas (1) Abesin Korale Arachchige Don Juwanis of Heenara, (2) Mahanamanam Dissanayaka Udenis made claim thereto, and whereas the said claimants have withdrawn their claims to the said lands, I, Frederick Lewis, Special Officer appointed under section 28 of the said Ordinances, under and by virtue of the powers vested in me in that behalf by section 4 of the said Ordinances, do hereby on November 30, 1909, order and declare, under section 4, sub-section (1), of the said Ordinances, that the said lands, as more fully described herein below, are the property of the Crown.

Description of the Lands referred to.

The following lots situated in the village of Kohombagaswewa, in the East Girituwa pattu of the Hambantota District, in the Southern Province, as described in the annexed diagram :—

Preliminary plan 423.

Lot.	Name of Land.	Extent.		
		A.	R.	P.
1	Helambagaswaleyaya, Watugawayaya, Mailagahahenyaya	445	2	18
2	Kohombagaswewa	4	1	29
3	Kohombagashenyaya	4	1	1
		<u>454</u>	<u>1</u>	<u>8</u>

and bounded as follows : on the north by the village limit of Amaratungama, the village limit of Galwewa ; on the east by the Kachchigal-ara ; on the south by the village limit of Meda-ara ; on the west by the village limit of Bassgama, the village limit of Attapattugama.

NOTE.—The following lots lying within the above boundaries are excluded from this order, and their aggregate acreage of 9 acres 2 roods and 37 perches is not included in the acreage of 454 acres 1 rood and 8 perches given above :—

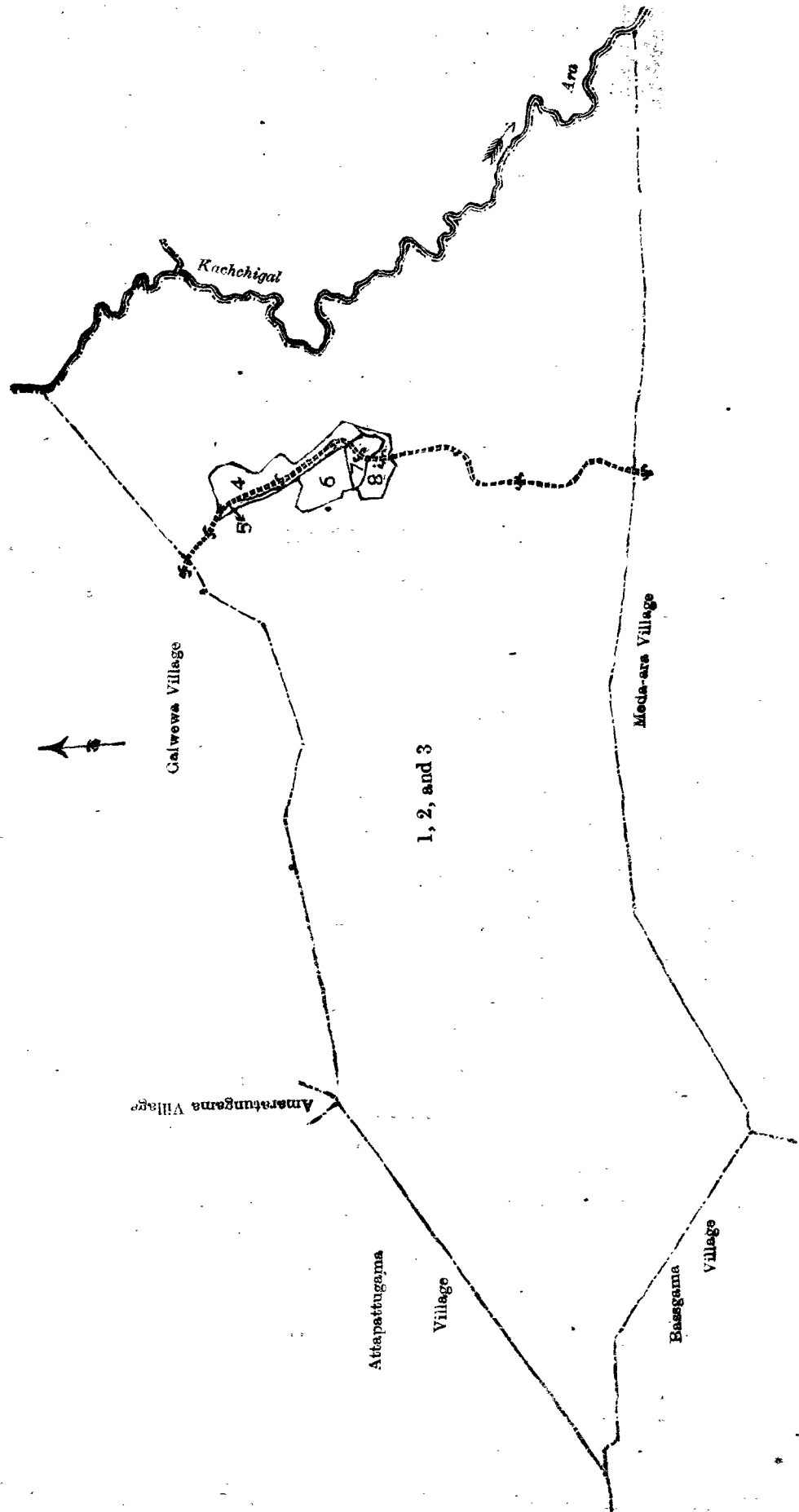
Preliminary plan 423.

Lot.	Name of Land.	Extent.		
		A.	R.	P.
4	Kohombagaswewewela	4	1	14
5	Do.	0	1	9
6	Paluwatta, Siyambalahawatta, Welagawawatta, Suriyagahawatta	2	0	38
7	Siyambalahawatta <i>alias</i> Kohombagaswewagoda	1	1	16
8	Kohombagaswewagoda	1	2	0
		<u>9</u>	<u>2</u>	<u>37</u>

November 30, 1909.

FREDERICK LEWIS,
Special Officer.

[For Diagram see page 221.]



Scale of 16 Chains to an Inch.

Situation : Kohombagaswewa village in East Giruwa pattu of Hambantota District.

Preliminary plan 423.

Lot.	Name of Land.	Extent.		
		A.	R.	P.
1 ..	Helambagaswaleyaya, Watugawayaya, Mailagahahenyaya	445	2	18
2 ..	Kohombagaswewa	4	1	29
3 ..	Kohombagashenyaya	4	1	1
		<hr/>		
		454	1	8

Lots excluded.

4 ..	Kohombagaswewewela	4	1	14
5 ..	Do.	0	1	9
6 ..	Paluwatta, Siyambalagahawatta, Welagawawatta, Suriyagahawatta	2	0	38
7 ..	Siyambalagahawatta <i>alias</i> Kohombagaswewagoda	1	1	16
8 ..	Kohombagaswewagoda	1	2	0
		<hr/>		
		9	2	37

Field sheets P ¹¹ 39-47 & P ¹¹ 40-48

Surveyor-General's Office,
Colombo, May 16, 1908.
Hambantota S. O. 364

P. D. WARREN,
Surveyor-General.

Order under Section 2 of "The Waste Lands Ordinances of 1897, 1899, 1900, and 1903,"
declaring Lands to be Crown Property.

In the matter of the lands commonly called or known as Eriyamadahenewewa, water-hole, and Ragalakanda, situate in the village of Embalawa, in the Madura korale of the Weudawili hatpattu of the Kurunegala District, in the North-Western Province, and of "The Waste Lands Ordinances of 1897, 1899, 1900, and 1903."

THE notice required by section 1 of "The Waste Lands Ordinances of 1897, 1899, 1900, and 1903," having been duly published in manner prescribed by that section in respect of the above-named lands (*vide* Notice No. 3,499), and no claim having been made to the said lands or to any interest therein within the period of three months from the date specified in the said notice, I, John Murray Davies, Special Officer appointed under section 28 of the said Ordinances, under and by virtue of the powers vested in me in that behalf by section 2 of the said Ordinances, do hereby on November 13, 1909, order and declare that the said lands, as more fully described herein below, situate in the village of Embalawa, in the Madura korale of the Weudawili hatpattu of the Kurunegala District, in the North-Western Province, and shown as lots P, 10, C 14 in preliminary plan 3 and in the annexed diagrams, and containing in extent 3 roods and 27 perches, are the property of the Crown.

Description of the Lands referred to.

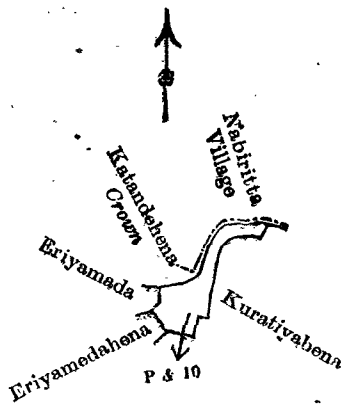
The following lots situated in the village of Embalawa, in the Madura korale of the Weudawili hatpattu of the Kurunegala District, in the North-Western Province, as described in the annexed diagrams :—

I.

Preliminary plan 3.

Lot.	Name of Land.	Extent.		
		A.	R.	P.
P ..	Eriyamadahenewewa	0	0	26
10 ..	Water-hole	0	1	27
		<hr/>		
		0	2	13

and bounded as follows : on the north by the village limit of Nabiritta ; on the east by Kuratayahena claimed by the Crown and now sold by the Crown ; on the south by Kuratayahena claimed by the Crown and now sold by the Crown, Eriyamadahena claimed by the Crown and now sold by the Crown ; on the west by Eriyamada claimed by B. M. Punchirala and others, Katandehena claimed by the Crown, the village limit of Nabiritta.



Scale of 8 Chains to an Inch.

Situation : Embalawa village in Weudawili hatpattu of Kurunegala District.

Preliminary plan 3.

Lot.	Name of Land.			Extent.		
				A.	R.	P.
P	Eriyamadahenewewa	0	0	26
10	Water-hole	0	1	27
				0	2	13

Field sheet : Village plan I ¹⁴ 23—24, 31—32 & I ¹⁴ 39—40, 47—48

Surveyor-General's Office,
Colombo, June 11, 1909.

J. B. M. RIDOUT,
for Surveyor-General.

II.

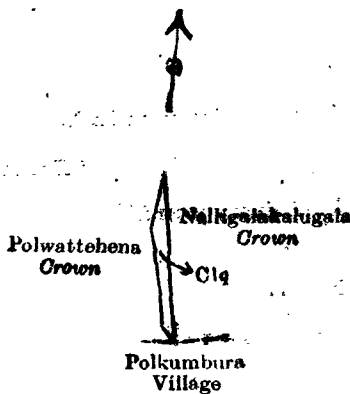
Preliminary plan 3.

Lot.	Name of Land.			Extent.		
				A.	R.	P.
C 1q	Ragalakanda	0	1	14

and bounded as follows : on the north and east by Nelligalalugala declared to be Crown property, under the Waste Lands Ordinances ; on the south by the village limit of Polkumbura, Polwattehena claimed by the Crown ; on the west by Polwattehena claimed by the Crown.

November 13, 1909.

J. M. DAVIES,
Special Officer.



Scale of 8 Chains to an Inch.

Situation : Embalawa village in Weudawili hatpattu of Kurunegala District.

Preliminary plan 3.

Lot.	Name of Land.			Extent.		
				A.	R.	P.
C 1q	Ragalakanda	0	1	14

Field sheet : Village plan I ¹⁴ 23—24, 31—32 & I ¹⁴ 39—40, 47—48

Surveyor-General's Office,
Colombo, June 11, 1909.
Kurunegala S. O. 176

J. B. M. RIDOUT,
for Surveyor-General.

**Order under Section 2 of "The Waste Lands Ordinances of 1897, 1899, 1900, and 1903,"
declaring Lands to be Crown Property.**

In the matter of the lands commonly called or known as Gokatugahadeniya, road, and Karaththapara, situate in the village of Pannare, in the Pitigal korale of the Katugampola hatpattu of the Kurunegala District, in the North-Western Province, and of "The Waste Lands Ordinances of 1897, 1899, 1900, and 1903."

THE notice required by section 1 of "The Waste Lands Ordinances of 1897, 1899, 1900, and 1903," having been duly published in manner prescribed by that section in respect of the above-named lands (*vide* Notice No. 3,492), and no claim having been made to the said lands or to any interest therein within the period of three months from the date specified in the said notice, I, John George Fraser, Special Officer appointed under section 28 of the said Ordinances, under and by virtue of the powers vested in me in that behalf by section 2 of the said Ordinances, do hereby on November 22, 1909, order and declare that the said lands, as more fully described herein below, situate in the village of Pannare, in the Pitigal korale of the Katugampola hatpattu of the Kurunegala District, in the North-Western Province, and shown as lots 4, 26d, and 67c in preliminary plan 248 and in the annexed diagrams, and containing in extent 1 acre 1 rood and 34 perches, are the property of the Crown.

Description of the Lands referred to.

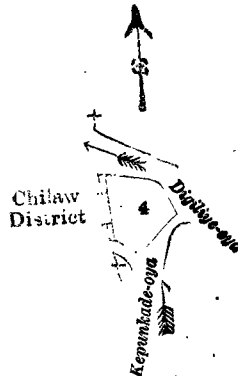
The following lots situated in the village of Pannare, in the Pitigal korale of the Katugampola hatpattu of the Kurunegala District, in the North-Western Province, as described in the annexed diagrams:—

I.

Preliminary plan 248.

Lot.	Name of Land.	Extent.		
		A.	R.	P.
4	Gokatugahadeniya ..	0	2	15

and bounded as follows: on the north and east by the Digiliye-oya; on the south by the Kepunkade-oya; on the west by the boundary of the Chilaw District.



Scale of 8 Chains to an Inch.

Situation: Pannare village in Pitigal korale of Kurunegala District.

Preliminary plan 248.

Lot.	Name of Land.	Extent.		
		A.	R.	P.
4	Gokatugahadeniya ...	0	2	15

Field sheet I ¹⁷/₂₅

Surveyor-General's Office,
Colombo, November 7, 1908.

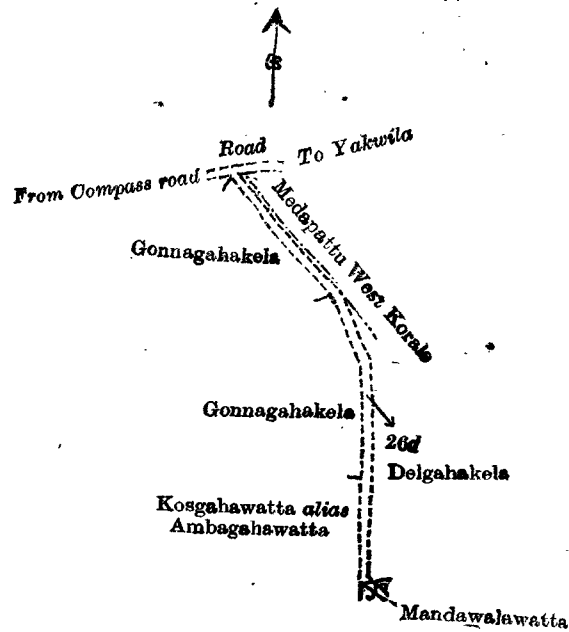
J. B. M. RIDOUT,
for Acting Surveyor-General.

II.

Preliminary plan 248.

Lot.	Name of Land.	Extent.		
		A.	R.	P.
26d	Road ..	0	3	3

and bounded as follows: on the north by the road from the Compass road to Yakwila; on the east by the boundary of the Meda Pattu Korale West, Delgahakele claimed by the Crown and now sold by the Crown; on the south by Mandawalawatta claimed by Jayasinhe Mudiyanseelage Vidane Appu; on the west by Kosgahawatta *alias* Ambagahawatta sold by the Crown to Suriya Arachchige Menikrala, Gonnagahakele claimed by the Crown and now sold by the Crown.



Scale of 8 Chains to an Inch.

Situation : Pannare village in Pitigal korale of Kurunegola District.

Preliminary plan 248.

Lot.	Name of Land.	Extent. A. R. P.
26d ..	Road ..	0 3 3

Field sheet I 17
25

Surveyor-General's Office,
Colombo, May 21, 1909.

J. B. M. RIDOUT,
for Acting Surveyor-General.

III.

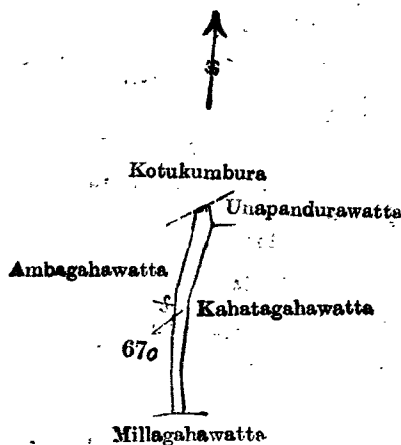
Preliminary plan 248.

Lot.	Name of Land.	Extent. A. R. P.
67c ..	Karaththapara ..	0 0 16

and bounded as follows : on the north by Kotukumbura claimed by Ratnayaka Mudiyanseage Appu Singho and others ; on the east by Unapandurewatta claimed by the Crown and now sold by the Crown, Kahatagahawatta sold by the Crown to Ratnayaka Mudiyanseage Pieris Appu ; on the south by Millagahawatta sold by the Crown to Wickramanayaka Patirannahelage Appuhamy and others ; on the west by Ambagahawatta sold by the Crown to Wickramanayaka Patirannahelage Hendrick Sinno and others.

November 22, 1909.

J. G. FRASER,
Special Officer.



Scale of 4 Chains to an Inch.

Situation : Pannare village in Pitigal korale of Kurunegala District.

Preliminary plan 248.

Lot.	Name of Land.	Extent.	
		A.	R. P.
67c	Karaththapara	0	0 16
		Field sheet I 17 & I 17 25 & I 33	

Surveyor-General's Office,
Colombo, August 26, 1908.
Kurunegala S. O. 177

J. B. M. RIDOUT,
for Acting Surveyor-General.

**Order under Section 2 of "The Waste Lands Ordinances of 1897, 1899, 1900, and 1903,"
declaring Lands to be Crown Property.**

In the matter of the lands commonly called or known as Gansabhawa road, situate in the village of Pugalla, in the Dewamede Udukaha korale of the Dewamede hatpattu of the Kurunegala District, in the North-Western Province, and of "The Waste Lands Ordinances of 1897, 1899, 1900, and 1903."

The notice required by section 1 of "The Waste Lands Ordinances of 1897, 1899, 1900, and 1903," having been duly published in manner prescribed by that section in respect of the above-named lands (*vide* Notice No. 3,528), and no claim having been made to the said lands or to any interest therein within the period of three months from the date specified in the said notice, I, John Murray Davies, Special Officer appointed under section 28 of the said Ordinances, under and by virtue of the powers vested in me in that behalf by section 2 of the said Ordinances, do hereby on December 14, 1909, order and declare, that the said lands, as more fully described herein below, situate in the village of Pugalla, in the Dewamede Udukaha korale of the Dewamede hatpattu of the Kurunegala District, in the North-Western Province, and shown as lots 4i, 8s, 10d, in preliminary plan No. 406 and in the annexed diagrams, and containing in extent 1 acre and 8 perches, are the property of the Crown.

Description of the Lands referred to.

The following lots situated in the village of Pugalla, in the Dewamede Udukaha korale of the Dewamede hatpattu of the Kurunegala District, in the North-Western Province, as described in the annexed diagrams:—

I.

Preliminary plan 406.

Lot.	Name of Land.	Extent.	
		A.	R. P.
1c	Gansabhawa road	0	1 15
4i	Do.	0	1 23
		0	2 38

and bounded as follows: on the north by the village limit of Kalugamuwa; on the east by Habarawagewatta claimed by Serasinhe Mudiyansele Mudalihamy, Asweddumepillewa claimed by Serasinhe Mudiyansele Ranmenika and others and now sold by the Crown, Aswedduma claimed by Serasinhe Mudiyansele Ranmenika and another, Aswedduma claimed by Ukkuralale Sethangirala, Aswedduma claimed by Kiriyalale Appuwa and others; on the south by Wagalekumbura claimed by Hitihamy Mudiyansele Dingiri Menika; on the west by Kandewatta claimed by Katugampolayalage Puncheda and now sold by the Crown, Asweddumepillewa claimed by Serasinhe Mudiyansele Ranmenika and others and now sold by the Crown, Habarawagewatta claimed by Serasinhe Mudiyansele Mudalihamy.



Scale of 8 Chains to an Inch.

Situation : Pugalla village in Dewamede Udukaha korale of Dewamede hatpattu of Kurunegala District.

Preliminary plan 406.

Lot.	Name of Land.	Extent.		
		A.	R.	P.
1c ..	Gansabhawa road ..	0	1	15
4i ..	Do. ..	0	1	23
		<hr/>		
		0	2	38

Village plan I ¹⁸ 5-6, 13-14 & I ¹³ 53-54, 61-62

Surveyor-General's Office,
Colombó, June 25, 1909.

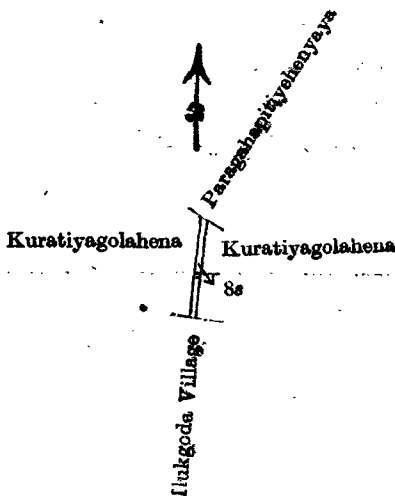
J. B. M. RIDOUT,
for Surveyor-General.

II.

Preliminary plan 406.

Lot.	Name of Land.	Extent.		
		A.	R.	P.
8s ..	Gansabhawa road ..	0	0	12

and bounded as follows: on the north by Paragahapitiyehenyaya claimed by W. Dias Bandaranayaka of Henaratgoda, and now sold by the Crown; on the east by Kuratiyagolahena claimed by Ilukgoda Ranhami, and now sold by the Crown; on the south by the village limit of Ilukgoda; on the west by Kuratiyagolahena claimed by Ilukgoda Ranhami, and now sold by the Crown.



Scale of 8 Chains to an Inch.

Situation : Pugalla village in Dewamede Udukaha korale of Dewamede hatpattu of Kurunegala District.

Preliminary plan 406.

Lot.	Name of Land.	Extent.		
		A.	R.	P.
8s ..	Gansabhawa road ..	0	0	12

Village plan I ¹⁸ 5-6, 13-14 & I ¹³ 53-54, 61-62

Surveyor-General's Office,
Colombo, June 25, 1909.

J. B. M. RIDOUT,
for Surveyor-General.

III.

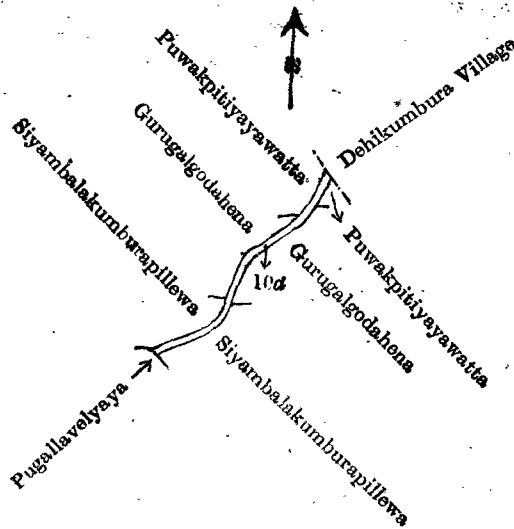
Preliminary plan 406.

Lot.	Name of Land.	Extent.		
		A.	R.	P.
10d ..	Gansabhawa road ..	0	0	38

and bounded as follows: on the north by the village limit of Dehikumbura; on the east by Puwakpitiyayawatta claimed by Serasinghe Mudiyansele Mudalihamy, and now sold by the Crown, Gurugalgodahena claimed by Jayatilaka Hitihamilage Dingiri Menika, Siyambalakumburapillewa claimed by ditto, and now sold by the Crown; on the south by Pugallaveyaya (private); on the west by Siyambalakumburepillewa claimed by Jayatilaka Hitihamilage Dingiri Menika, and now sold by the Crown, Gurugalgodahena claimed by Moragallage Appuwa and another, and now sold by the Crown, Puwakpitiyayawatta claimed by Serasinghe Mudiyansele Mudalihamy, and now sold by the Crown.

December 14, 1909.

J. M. DAVIES,
Special Officer.



Scale of 8 Chains to an Inch.

Situation : Pugalla village in Dewamede Udukaha korale of Dewamede hatpattu of Kurunegala District.

Preliminary plan 406.

Lot.	Name of Land.	Extent. A. R. P.
10d	Gansabhawa road	0 0 38
	Village plan I 5-6, 13-14 & I 53-54, 61-62	

Surveyor-General's Office,
Colombo, June 25, 1909.
Kurunegala S. O. 178

J. B. M. RIDOUT,
for Surveyor-General.

**Order under Section 2 of "The Waste Lands Ordinances of 1897, 1899, 1900, and 1903,"
declaring Lands to be Crown Property.**

In the matter of the lands commonly called or known as Namadamaduwa-akkarabimma (part of P. P. 2,691/8,488), Namadamaduawawewa, Kadawala-ela (part of P. P. 2,691/8,488), situate in the village of Namadamaduwa, in the Wilachchiya korale of the Nuwaragam palata, in the North-Central Province, and of "The Waste Lands Ordinances of 1897, 1899, 1900, and 1903."

THE notice required by section 1 of "The Waste Lands Ordinances, 1897, 1899, 1900, and 1903," having been duly published in manner prescribed by that section in respect of the above-named lands (*vide* Notice No. 3,554), and no claim having been made to the said lands or to any interest therein within the period of three months from the date specified in the said notice, I, John George Fraser, Special Officer appointed under section 28 of the said Ordinances, under and by virtue of the powers vested in me in that behalf by section 2 of the said Ordinances, do hereby on December 12, 1909, order and declare that the said lands, as more fully described herein below, situate in the village of Namadamaduwa, in the Wilachchiya korale of the Nuwaragam palata, in the North-Central Province, and shown as lots 192, 193, and 194 in topographical preliminary plan 2 and in the annexed diagram, and containing in extent 5 acres and 3 roods, are the property of the Crown.

Descriptions of the Lands referred to.

The following lots situated in the village of Namadamaduwa, in the Wilachchiya korale of the Nuwaragam palata, in the North-Central Province, as described in the annexed diagram :—

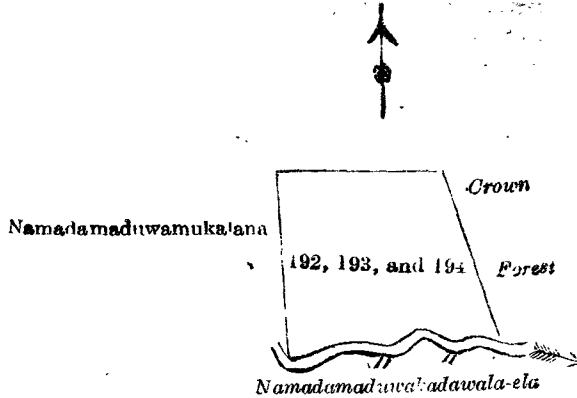
Topographical preliminary plan 2.

Lot.	Name of Land.	Extent. A. R. P.
192	Namadamaduwa-akkarabimma (part of P. P. 2,691/8,488)	3 1 20
193	Do.	2 0 33
194	Namadamaduawawewa, Kadawala-ela (part of P. P. 2,691/8,488)	0 0 27
		<hr/> 5 3 0 <hr/>

and bounded as follows : on the north and east by Namadamaduwamukalana, Crown forest ; on the south by Namadamaduwakadawala-ela ; on the west by Namadamaduwamukalana, Crown forest.

Colombo, December 12, 1909.

J. G. FRASER,
Special Officer.



Scale of 8 Chains to an Inch.

Situation : Namadamaduwa village in Wilachehiya korale of Nuwaragam palata.

Topographical preliminary plan 2.

Lot.	Name of Land.	Extent.		
		A.	R.	P.
192	Namadamaduwa-akkarabimma (part of P. P. 2,691/8,488)	3	1	20
193	Do.	2	0	33
194	Namadamaduwa-wewa, Kadawala-ela (part of P. P. 2,691/8,488)	0	0	27
		5	3	0

Field sheets C 18⁵³ & C 18⁶²

Surveyor-General's Office,
Colombo, July 24, 1909.
Anuradhapura S. O. 609

J. B. M. RIDOUT,
for Surveyor-General.

Order under Section 2 of "The Waste Lands Ordinances of 1897, 1899, 1900, and 1903," declaring Lands to be Crown Property.

In the matter of the lands commonly called or known as Mediriya (island in Badulla-oya), Pupuressa-kele, &c., situate in the village of Wattepanguwa, in the Bogoda korale of the Yatikinda division, in the Province of Uva, and of "The Waste Lands Ordinances, 1897, 1899, 1900, and 1903."

THE notice required by section 1 of "The Waste Lands Ordinances, 1897, 1899, 1900, and 1903," having been duly published in manner prescribed by that section in respect of the above-named lands (*vide* Notice No. 3,510), and no claim having been made to the said lands or to any interest therein within the period of three months from the date specified in the said notice, I, John George Fraser, Special Officer appointed under section 28 of the said Ordinances, under and by virtue of the powers vested in me in that behalf by section 2 of the said Ordinances, do hereby on December 6, 1909, order and declare that the said lands, as more fully described herein below, situate in the village of Wattepanguwa, in the Bogoda korale of the Yatikinda division, in the Province of Uva, and shown as lots 28, 39, 40, 41, 42, 43, 44, 45 in preliminary plan 176 and in the annexed diagrams, and containing in extent 89 acres and 22 perches, are the property of the Crown.


Description of the Lands referred to.

The following lots situated in the village of Wattepanguwa, in the Bogoda korale of the Yatikinda division, in the Province of Uva, as described in the annexed diagrams :—

I.
Preliminary plan 176.

Lot.	Name of Land.	Extent.		
		A.	R.	P.
28	Mediriya (island in Badulla-oya)	0	1	32

and bounded as follows : on the north, east, south, and west by the Badulla-oya.



Scale of 8 Chains to an Inch.

Situation : Wattepanguwa village in Bogoda korale of Badulla District.

Preliminary plan 176.

Lot.	Name of Land.	Extent.	
		A.	R. P.
28	Mediriya (island in Badulla-oya)	0	1 32

Surveyor-General's Office,
Colombo, June 14, 1909.

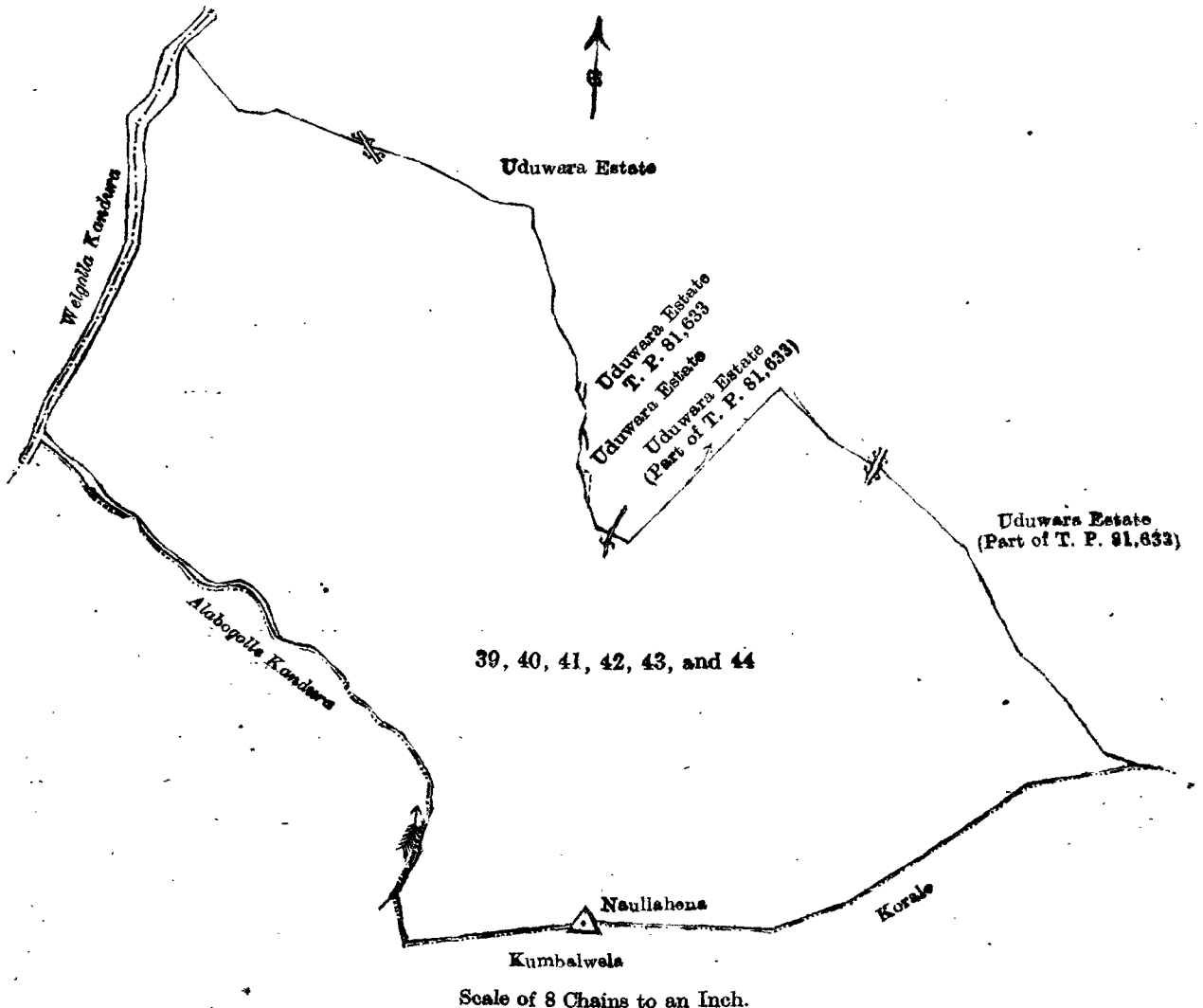
J. B. M. RIDOUT,
for Surveyor-General.

II.

Preliminary plan 176.

Lot.	Name of Land.	Extent.	
		A.	R. P.
39	Pupuressakele	2	1 9
40	Daragallakandapatana	25	1 34
41	Daragallakanda (stream reservation)	1	3 10
42	Do.	52	2 30
43	Do.	5	1 35
44	Do.	0	2 14
		88	1 12

and bounded as follows: on the north by Uduwara estate claimed by the Crown and now sold by the Crown, Uduwara estate (part of T. P. 81,633), Uduwara estate sold by the Crown, Uduwara estate (part of T. P. 81,633); on the east by Uduwara estate (part of T. P. 81,633); on the south by the limit of Kumbalwela korale; on the west by the boundary of Kumbalwela korale, the Alabogollakandura, and the Welgollekandura.



Situation: Watepanguwa village in Bogoda korale of Badulla District.

Preliminary plan 176.

Lot.	Name of Land.	Extent.		
		A.	R.	P.
39	Pupuressakele	2	1	9
40	Daragallakandapatana	25	1	34
41	Daragallakanda (stream reservation)	1	3	10
42	Do.	52	2	30
43	Do.	5	1	35
44	Do.	0	2	14
		88	1	12

Surveyor-General's Office,
Colombo, June 14, 1909.

J. B. M. RIDOUT,
for Surveyor-General.

III.


Preliminary plan 176.

Lot.	Name of Land.	Extent.		
		A.	R.	P.
45	Island in Badulla-oya (near Demodara)	0	1	18

and bounded as follows: on the north, east, south, and west by the Badulla-oya.

December 6, 1909.

J. G. FRASER,
Special Officer.



Scale of 8 Chains to an Inch.

Situation: Watepanguwa village in Bogoda korale of Badulla District.

Preliminary plan 176.

Lot.	Name of Land.	Extent.		
		A.	R.	P.
45	Island in Badulla-oya (near Demodara)	0	1	18

Surveyor-General's Office,
Colombo, June 14, 1909.

J. B. M. RIDOUT,
for Surveyor-General.

Uva S. O. 1,334

Order under Section 4, Sub-section (1), of "The Waste Lands Ordinances of 1897, 1899, 1900, and 1903."

In the matter of the land commonly called or known as Welihinnepatana, situate in the village of Wedigune, in the Rilpola korale of the Yatikinda division, in the Province of Uva, and of "The Waste Lands Ordinances of 1897, 1899, 1900, and 1903."

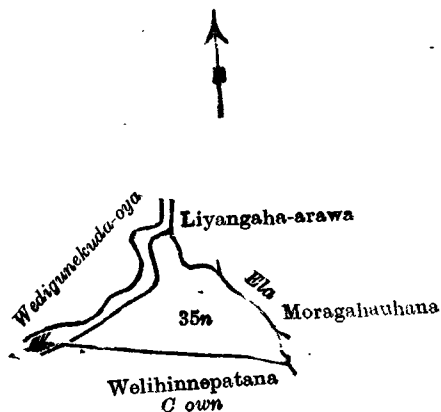
WHEREAS in pursuance of section 1 of the said Ordinances it was duly declared and notified on February 7, 1908, that if no claim to the land commonly called or known as Welihinnepatana, situate in the village of Wedigune, in the Rilpola korale of the Yatikinda division, in the Province of Uva, containing in extent 2 acres and 26 perches, and shown as lot 35ⁿ in preliminary plan 170, and in the annexed diagram, was made to John George Fraser, Special Officer appointed under section 28 of the said Ordinances, within the period of three months from the date specified in the said notice, such land would be declared the property of the Crown and dealt with on account of the Crown (*vide* Notice No. 2,944):

And whereas Beddekumburegedara Abeyasekara Patabendige Punchi Naide made claim thereto, and I, the aforesaid John George Fraser, Special Officer appointed under section 28 of the said Ordinances, made due inquiry into such claim; and whereas I and the said claimant with the consent of His Excellency the Governor, came to an agreement in writing dated September 5, 1908, concerning the said land, under section 4, sub-section (1), of the said Ordinances, whereby it was agreed that the said claimant should be declared to be the purchaser of the said land upon payment on or before November 5, 1908, to the Government Agent of Uva at Badulla, of a sum of Rupees Thirty (Rs. 30) only, as the purchase amount of the said land; and whereas the said

claimant has duly paid the said amount, he is hereby in pursuance of the agreement afore-mentioned declared to be the purchaser of the said land commonly called or known as Welihinnepatana, situate in the village of Wedigune, in Rilpola korale of the Yatikinda division, in the Province of Uva, containing in extent 2 acres and 26 perches, and shown as lot 35n in preliminary plan No. 170 and in the annexed diagram, and bounded as follows: on the north by the Wedigunekuda-oya, Liyangaha-arawa claimed by Dikwella Bogahamaditte-kammala Menik Etana; on the east by Moragahauhana claimed by the heirs of Dikwella Bogahamaditte-kammala Punchi Naide; on the south by Welihinnepatana belonging to the Crown; and on the west by the Wedigunekuda-oya.

November 6, 1909.

J. G. FRASER,
Special Officer.



Scale of 8 Chains to an Inch.

Situation: Wedigune village in Rilpola korale.

Preliminary plan 170.

Lot.	Name of Land.	Extent. A. R. P.
35n	Welihinnepatana	2 0 26
	Field sheets M 39-40, 47-48 & M 55-56, 63-64	

Surveyor-General's Office,
Colombo, September 7, 1909.

J. B. M. RIDOUT,
for Surveyor-General.

Uva S. O. 1,335

**Order under Section 4, Sub-section (1), of "The Waste Lands Ordinances of 1897, 1899, 1900, and 1903,"
declaring Lands to be Crown Property.**

In the matter of the lands commonly called or known as Kalohodandepatana, Alawatennepatana, Galawalalandeyaya, &c., situate in the village of Yatalaeligama, in the Soronatota korale of the Wiyaluwa division, in the Province of Uva, and of "The Waste Lands Ordinances of 1897, 1899, 1900, and 1903."

WHEREAS in pursuance of section 1 of the said Ordinances it was duly notified on February 7, 1908, that if no claim to the lands commonly called or known as Kalohodandepatana, Alawatennepatana, Galawalalandeyaya, &c., situate in the village of Yatalaeligama, in the Soronatota korale of the Wiyaluwa division, in the Province of Uva, containing in extent 547 acres and 39 perches, and shown as lots 1, 3, and 3g (the latter two lots being portions of original lot 3 referred to in Notice No. 2,947 appearing in *Government Gazette* No. 6,228 of February 7, 1908), in preliminary plan 84 and in the annexed diagram, was made to John George Fraser, Special Officer appointed under section 28 of the said Ordinances, within the period of three months from the date specified in such notice, such lands would be declared the property of the Crown, and dealt with on account of the Crown (*vide* Notice No. 2,947):

And whereas (1) Dodangahakumburegedara Huduhamy, (2) Ratnayaka Mudiyansele Kuma, (3) Ratnayaka Mudiyansele Hudu Menika, (4) Ratnayaka Mudiyansele Appuhamy, (5) Ratnayaka Mudiyansele Siyatu, (6) Sobita Unnanse, (7) Menikhitihamy Mudiyansele Kiriwante, (8) Ratnayaka Mudiyansele Ganetirala made claim thereto, and whereas the said 1st, 2nd, and 4th to 7th claimants have withdrawn their claims to the said lands, and whereas the said 3rd and 8th claimants, and I, with the consent of His Excellency the Governor, entered into two agreements in writing dated September 5, 1908, concerning two portions of one acre more or less each of lot 3 under section 4, sub-section (1), of the said Ordinances, whereby it was agreed that each of the said 3rd and 8th claimants should be declared the purchaser of one of the said two portions of one acre more or less of lot 3 upon payment on or before November 5, 1908, to the Government Agent of Uva at Badulla of a sum of Rs. 7.50 as the purchase amount of each of the said two portions of lot 3, and that the said 3rd and 8th claimants withdrew their claims to the remainder of the lands appearing in the said notice; and whereas it was further agreed by the said two agreements that in default of such payment, the claims of the said 3rd and 8th claimants to the said two portions of lot 3 in respect of which the said payments were to be made should also be considered to have been withdrawn, and the said two portions of lot 3 should be declared to be the property of the Crown; and whereas the said 3rd and 8th claimants have failed to make the said payments agreed upon by the due date, I, John George Fraser, Special Officer appointed under section 28 of the said Ordinances, under and by virtue of the powers vested in me in that behalf by section 4 of the said Ordinances, do hereby on September 21, 1909, order and declare under section 4, sub-section (1), of the said Ordinances, that the said lands, as more fully described herein below, are the property of the Crown.

Description of the Lands referred to.

The following lots situated in the village of Yatalaeligama, in the Soronatota korale of the Wiyaluwa division, in the Province of Uva, as described in the annexed diagram:—

Preliminary plan 84.

Lot.	Name of Land.	Extent.		
		A.	R.	P.
1	.. Kalohodandepatana, Alawatennapatana ..	148	0	26
3	.. Galawalalandeyaya, Pallemudawarayaya, Wetageathewelayaya, Karawagastennayaya, Weragodayaya, Pinnelandeyaya, Welikadayaya, Ehelagaspitiyewelaketiyahena, &c. ..	397	3	5
3g	.. Vetakulwatta <i>alias</i> Konketiyahena ..	1	1	8
		<hr/>		
		547	0	39

and bounded as follows: on the north by the village limit of Egodawelagama; on the east by the village limit of Egodawelagama, the Badulla-oya, Pallemadawarakumbura claimed by E. Punchi Banda; on the south by the Ambagaha-oya, the Udakandura, Welikadahena belonging to Dodangahakumburegedara Huduhamy, Welikadawatta claimed by Ratnayake Mudiyansele Kiri Banda and another, Kiriwanagalkotuwewatta, &c., belonging to Manikhitihamy Mudiyansele Kiriwante, Uda-arawa claimed by Ratnayaka Mudiyansele Ganetirala and others, Talgahawatta claimed by Ratnayake Mudiyansele Hudu Menika, Udagedarawatta claimed by Dambagahapitiya Ratnayake Mudiyansele Kuma, Agata-arawewatta claimed by the heirs of Yatalagedara Hudu Appu, Hela-arawegedarawatta claimed by Hela-arawegedara Huduhamy, Migahayawatta claimed by Ratnayake Mudiyansele Punchirala, Pansalagedarawatta claimed by Ratnayake Mudiyansele Siyatu, Ehalagahapitiyayaya belonging to Ratnayake Mudiyansele Siyatu, the village limit of Udalaeligama; and on the west by the village limit of Udalaeligama, the village limit of Soronatotakitulwategama, the village limit of Pussallakandegedaragama.

NOTE.—The following lots lying within the above boundaries are excluded from this order, and their aggregate acreage of 30 acres 2 roods and 28 perches are not included in the extent of 547 acres and 39 perches given above:—

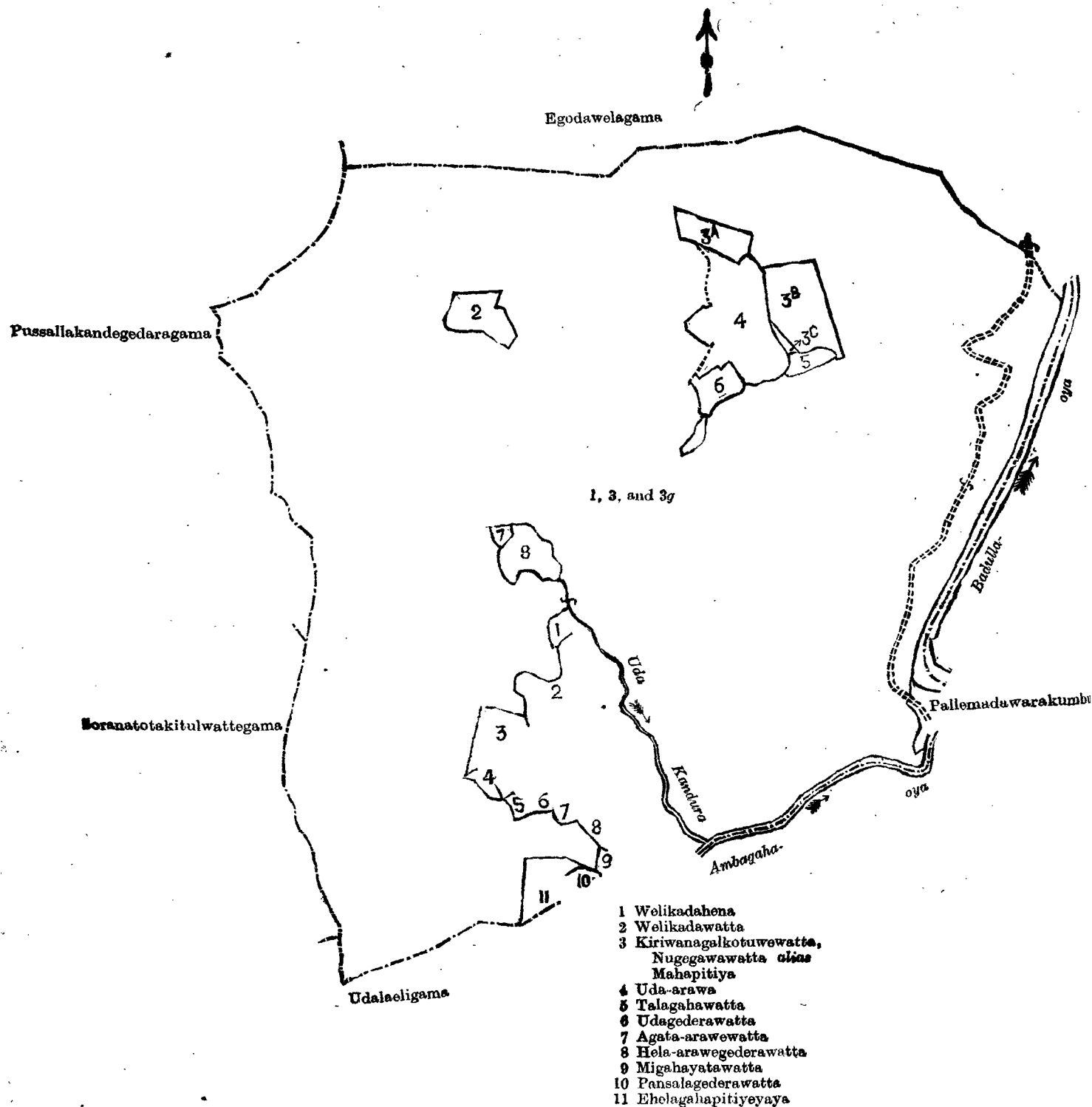
Preliminary plan 84.

Lot.	Name of Land.	Extent.		
		A.	R.	P.
2	.. Kalawalpottgedarawatta ..	2	3	28
3a	.. Karagastennahena ..	2	3	24
3b	.. Paddarawehena, Lindagawahena, Milalagawahena ..	5	3	24
3c	.. Paddarawekumbura ..	0	0	24
4	.. Dambagahapitiyawatuyaya ..	10	3	14
5	.. Paddearawa ..	1	0	3
6	.. Gurupilla ..	2	2	9
7	.. Udakandurearawa ..	1	1	22
8	.. Kandamegedarawatumandiya ..	3	0	0
		<hr/>		
		30	2	28

September 21, 1909.

J. G. FRASER,
Special Officer.

[For Diagram see page 234.]



1, 3, and 3g

- 1 Welikadahena
- 2 Welikadawatta
- 3 Kiriwanagalkotuwewatta,
Nugegawawatta *alias*
Mahapitiya
- 4 Uda-arawa
- 5 Talagahawatta
- 6 Udagederawatta
- 7 Agata-arawewatta
- 8 Hela-arawegederawatta
- 9 Migahayatawatta
- 10 Pansalagederawatta
- 11 Ehelagahapitiyeyaya

Scale of 16 Chains to an Inch.
 Situation : Yatalaeligama village.
 Preliminary plan 84.

Lot.	Name of Land.	Extent.	
		A.	R. P.
1	Kalohodandepatana, Alawatennapatana	148	0 26
3	Galawalalandeyaya, Pallemudawarayaya, Wetageathewelayaya, Karawagasteinayaya, Weragodayaya, Pinnelandeyaya, Welikadayaya, Ehelagapitiyewelaketiyahena, &c.	397	3 5
3g	Vetakulwatta <i>alias</i> Konketiyahen	1	1 8
		547	0 39

Lot.	Name of Land.	Lots excluded.		Extent.
		A.	B. P.	
2	Kalawalpottagedarawatta	2	3 28	
3a	Karagastennahena	2	3 24	
3b	Paddarawehena, Lindagawahena, Milalagawahena	5	3 24	
3c	Paddarawekumbura	0	0 24	
4	Dambagahapitiyawatuyaya	10	3 14	
5	Paddearawa	1	0 3	
6	Gurupilla	2	2 9	
7	Udakandurearawa	1	1 22	
8	Kandamegedarawatumandiya	3	0 0	
				30 2 28

Field sheets M 5-6, 13-14, M 21-22, 29-30, & M 21-22 29-30

Surveyor-General's Office,
Colombo, June 24, 1909.

J. B. M. RIDOUT,
for Surveyor-General.

Uva S. O. 1,336

Order under Section 4, Sub-section (1), of "The Waste Lands Ordinances of 1897, 1899, 1900, and 1903."

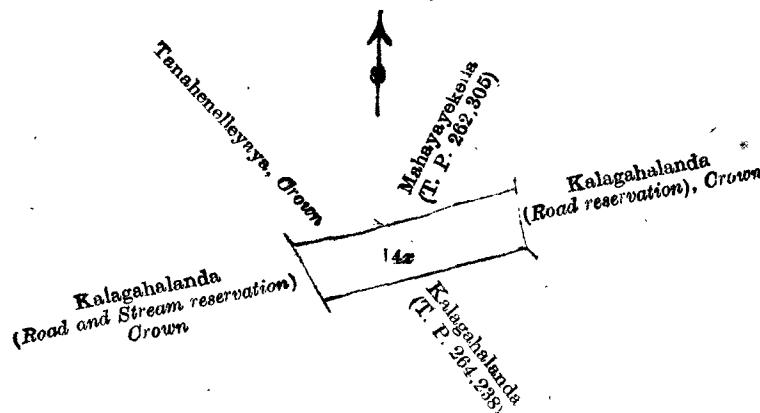
In the matter of the land commonly called or known as Kalagahalanda, situate in the village of Muppene, in the Buttala-Wedirata korale of the Buttala division, in the Province of Uva, and of "The Waste Lands Ordinances of 1897, 1899, 1900, and 1903."

WHEREAS in pursuance of section 1 of the said Ordinances it was duly declared and notified on December 18, 1908, that if no claim to the land commonly called or known as Kalagahalanda, situate in the village of Muppene, in the Buttala-Wedirata korale of the Buttala division, in the Province of Uva, containing in extent 2 acres and 30 perches, and shown as lot 14x in preliminary plan 172, as described in the annexed diagram, was made to John Murray Davies, Special Officer appointed under section 28 of the said Ordinances, within the period of three months from the date specified in the said notice, such land would be declared the property of the Crown and dealt with on account of the Crown (*vide* Notice No. 3,293):

And whereas Uduma Lebbe Mira Lebbe Marikkar made claim thereto, and I, the aforesaid John Murray Davies, Special Officer appointed under section 28 of the said Ordinances, made due inquiry into such claim; and whereas I and the said claimant, with the consent of His Excellency the Governor, came to an agreement in writing dated June 30, 1909, concerning the said land under section 4, sub-section (1), of the said Ordinances, whereby it was agreed that the said claimant should be declared the purchaser of the said land upon payment on or before August 31, 1909, to the Government Agent of Uva, at Badulla, of a sum of Rs. 33 only as the purchase amount of the said land; and whereas the said claimant has paid the said amount, he is hereby in pursuance of the agreement afore-mentioned declared to be the purchaser of the said land commonly called or known as Kalagahalanda, situate in the village of Muppene, in the Buttala-Wedirata korale of the Buttala division, in the Province of Uva, containing in extent 2 acres and 30 perches, and shown as lot 14x in preliminary plan 172, as described in the annexed diagram, and bounded as follows: on the north by Tanehenelleyaya belonging to the Crown, Mahayayekella (T. P. 262,305); on the east by Kalagahalanda (road reservation) belonging to the Crown; on the south by Kalagahalanda (T. P. 264,238); and on the west by Kalagahalanda (road and stream reservation) belonging to the Crown.

November 1, 1909.

J. M. DAVIES,
Special Officer.



Scale of 8 Chains to an Inch.

Situation: Muppene village in Buttala-Wedirata korale of the Badulla District.

Preliminary plan 172.

Lot.	Name of Land.	Extent.	
		A.	B. P.
14x	Kalagahalanda	2	0 30
Village plan (section III.) M 33-34-41-42			

Surveyor-General's Office,
Colombo, October 2, 1909.

J. B. M. RIDOUT,
for Surveyor-General.

Uva S. O. 1,337