

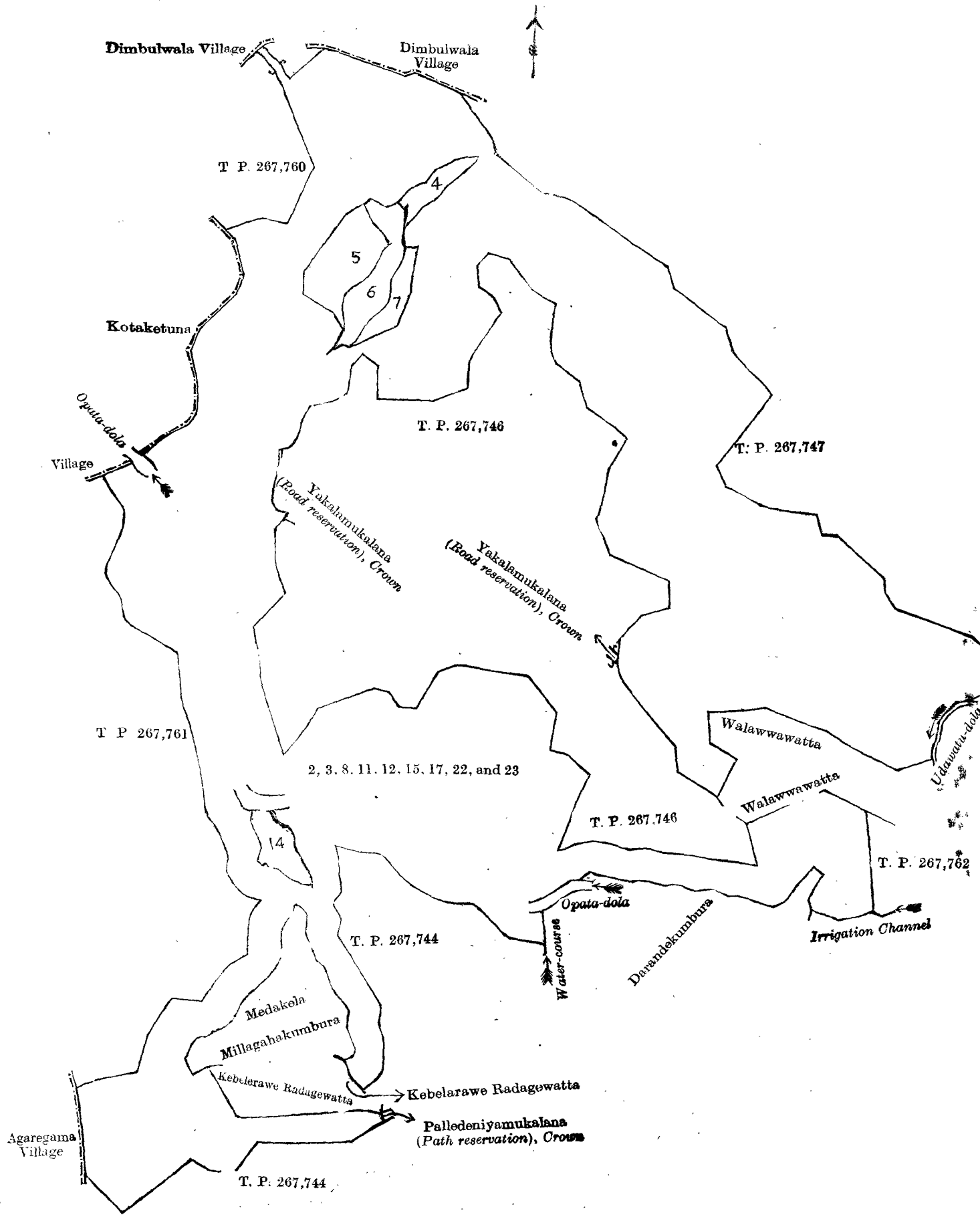
and bounded as follows: on the north by T. P. 267,760, the village limit of Dimbulwala, T. P. 267,747; on the east by T. P. 267,747, Gulanamukalana (stream reservation) claimed by the Crown, the Udawatu-dola, Walawwawatta claimed by B. M. Kiribanda and others, T. P. 267,746, Yakalamukalana (road reservation) claimed by the Crown, T. P. 267,746, Yakalamukalana (road reservation) claimed by the Crown, T. P. 267,746, Walawwawatta claimed by B. M. Kiribanda and others, T. P. 267,762; on the south by the irrigation channel, Darandekumbura claimed by B. M. Kiribanda and others, the Opata-dola, a water-course, T. P. 267,744, Kebelaraweradagewatta claimed by O. R. Babahenaya and others, Millagahakumbura claimed by Opata Radage Babahenaya and others, Medakela claimed by Dissanayake Rannel Hamy of Baluwana, Kebelaraweradagewatta claimed by O. R. Babahenaya and others, Palledeniyemukalana (path reservation) claimed by the Crown, T. P. 267,744; on the west by the village limit of Agaregama, T. P. 267,761, the village limit of Kotaketuna, T. P. 267,760, the village limit of Dimbulwala.

NOTE.—The following lots lying within the above boundaries are excluded from this part of the notice, and their aggregate acreage of 5 acres 2 roods and 37 perches is not included in the acreage of 126 acres 3 roods and 30 perches given above:—

Preliminary plan 116.

Lot.	Name of Land.	Extent.		
		A.	R.	P.
4	Anakagolladola-aramba	0	2	22
5	Walpolawatta	1	3	23
6	Walpolakumbura	1	2	6
7	Walpolawatta-aramba	0	2	36
14	Palledeniya	0	3	30
		<hr/>		
		5	2	37

[For Diagram see page 257.]



Scale of 8 Chains to an Inch.

Situation : Opata village in Meda pattuwa of Atakalan korale of Ratnapura District.

Preliminary plan 116.

Lot.	Name of Land.	Extent.		
		A.	R.	P.
2	Kudagalpotamukalana	0	1	0
3	Yakkandure-elahena, Galindawattahena, Anakagallahena, Galgodehena, Lindawatta, Bandarehena, Kudadeniya	75	1	30
8	Yakkanduremukalana	1	3	15
11	Imbulayahena, Kanataliawattahena	16	1	0
12	Kotiellamukalana (stream reservation)	9	2	11
15	Tamanyayemukalana	6	3	7
17	Petharagawahena, Wanuwalawattagawahena	9	2	0
22	Malwakadegodahenamukalana (reservation)	2	3	37
23	Kumburagodahena	4	1	10
		126	3	30

Lots excluded.

4	Anakagolladola-aramba	0	2	22
5	Walpolawatta	1	3	23
6	Walpolakumbura	1	2	6
7	Walpolawatta-aramba	0	2	36
14	Palldeniyia	0	3	30
		5	2	37

Field sheet : village plan Section I.

Surveyor-General's Office,
Colombo, December 14, 1909.

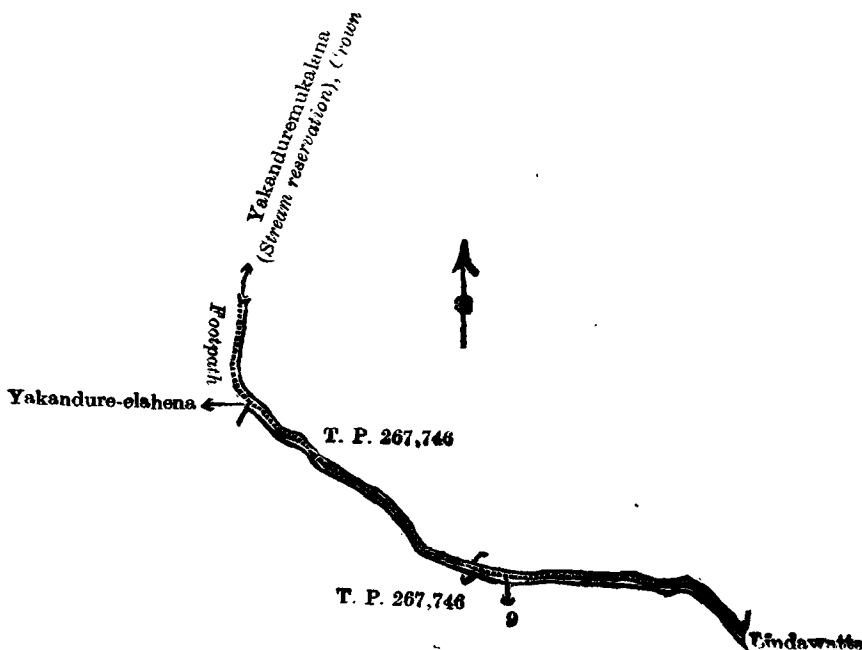
J. B. M. RIDOUT,
for Surveyor-General.

II.

Preliminary plan 116.

Lot.	Name of Land.	Extent.		
		A.	R.	P.
9	Yakalamukalana (road reservation)	0	3	37

and bounded as follows : on the north by Yakanduremukalana (stream reservation) claimed by the Crown, T. P. 267,746 ; on the east by Lindawatta claimed by Buddalan Kara Mudiyanseye Loku Banda ; on the south by T. P. 267,746 ; on the west by Yakandure-elahena claimed by Buddalan Kara Mudiyanseye Loku Banda of Opata, a footpath.



Scale of 8 Chains to an Inch.

Situation : Opata village in Meda pattuwa of Atakalan korale of Ratnapura District.

Preliminary plan 116.

Lot.	Name of Land.	Extent.	
		A.	R. P.
9	Yakalamukalana (road reservation)	0	3 37

Field sheet : village plan Section I.

Surveyor-General's Office,
Colombo, December 14, 1909.

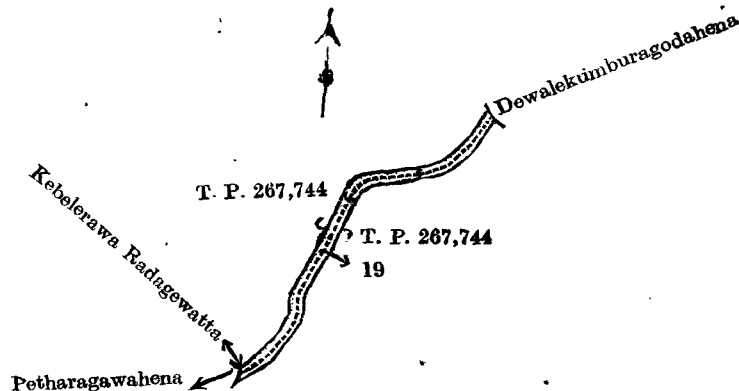
J. B. M. RIDOUT,
for Surveyor-General.

III.

Preliminary plan 116.

Lot.	Name of Land.	Extent.	
		A.	R. P.
19	Palledeniyemukalana (path reservation)	0	2 37

and bounded as follows : on the north by T. P. 267,744, Dewalekumburegodahena claimed by Tenan Hamy Mudiyansele Mudali Hamy and another ; on the east and south by T. P. 267,744 ; on the west by Petharagawahena claimed by Opataradage Babahenaya and others, Kebelerawaradagewatta claimed by R. Babahenaya, T. P. 267,744.



Scale of 8 Chains to an Inch.

Situation : Opata village in Meda pattuwa of Atakalan korale of Ratnapura District.

Preliminary plan 116.

Lot.	Name of Land.	Extent.	
		A.	R. P.
19	Palledeniyemukalana (path reservation)	0	2 37

Field sheet : village plan Section I.

Surveyor-General's Office,
Colombo, December 14, 1909.

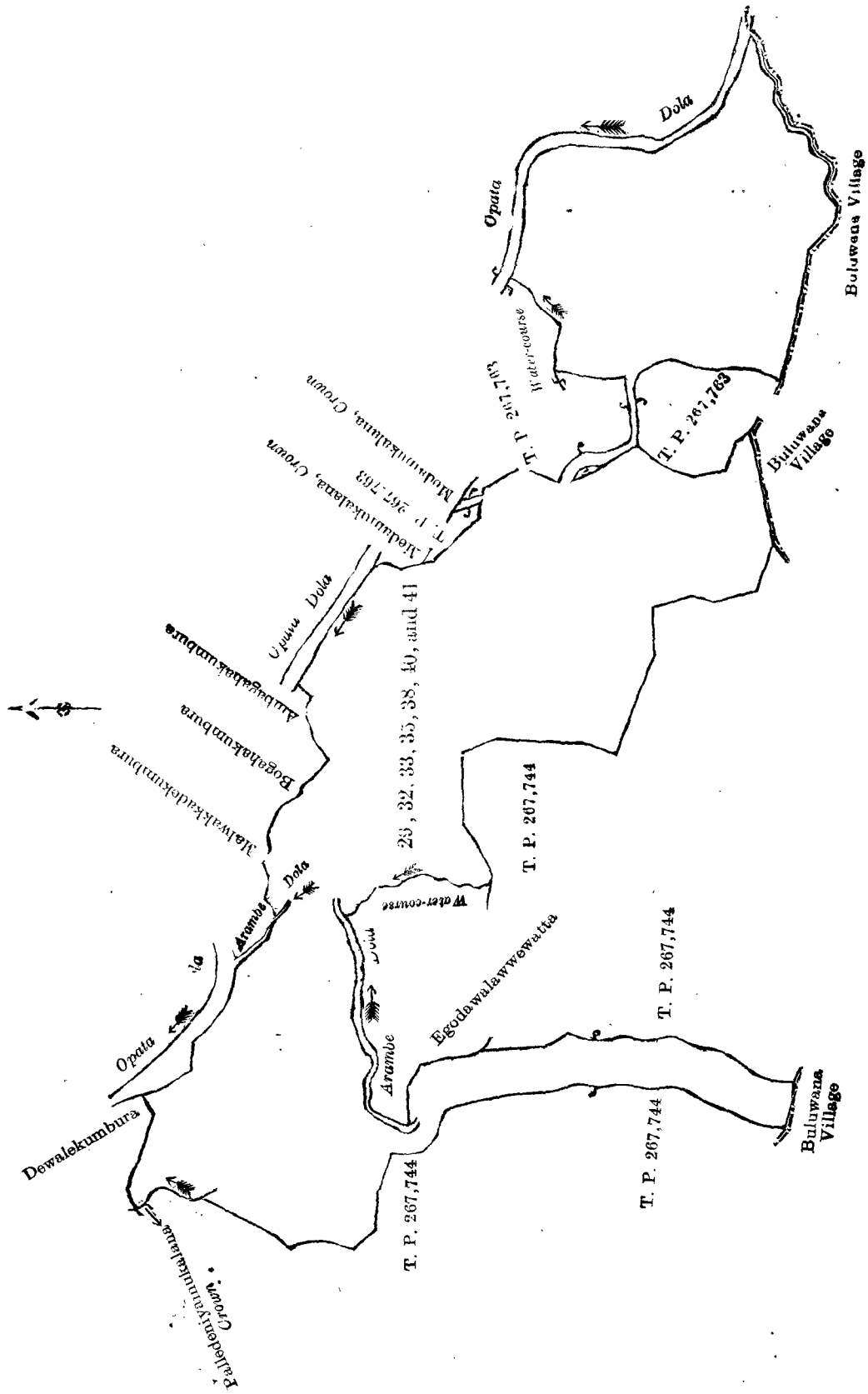
J. B. M. RIDOUT,
for Surveyor-General.

IV.

Preliminary plan 116.

Lot.	Name of Land.	Extent.	
		A.	R. P.
9	Waguregodahena, Dewalakumburegodahena	13	0 10
32	Waguregodahena	1	1 27
33	Ithagalamukalana	4	1 26
35	Galgodahena <i>alias</i> Ambagahakumburegodahenyaya	29	2 22
38	Medamukalana	0	0 8
40	Do.	0	1 34
41	Galgodahena	17	0 37
		<u>66</u>	<u>1 4</u>

and bounded as follows : on the north by Dewalekumbura claimed by Tenan Hamy Mudiyansele Mudali Hamy and another, the Opata-dola, Arambe-dola, Malwakkadekumbura claimed by Tenan Hamy Mudiyansele Mudalihamy, Bogahakumbura claimed by Panawelagamage Ran Hamy and others, Ambagahakumbura claimed by ditto, the Opata-dola, Medamukalana claimed by the Crown, T. P. 267,763, Medakumbura claimed by the Crown, T. P. 267,763, a water-course, the Opata-dola ; on the east by the Opata-dola, the village limit of Buluwana ; on the south by the village limit of Buluwana, T. P. 267,763, the village limit of Buluwana, T. P. 267,744, a water-course, the Arambe-dola, Egodawalawvewatta claimed by Tenan Hamy Mudiyansele Mudalihamy and another, T. P. 267,744, the village limit of Buluwana : on the west by T. P. 267,744, a water-course, Palledeniyemukalana claimed by the Crown.



Scale of 8 Chains to an Inch.

Situation : Opata village in Meda pattuwa of Atakalan korale of Ratnapura District.

Preliminary plan 116.

Lot.	Name of Land.	Extent.		
		A.	R.	P.
9	Waguregodahena, Dewalokumburegodahena	13	0	10
32	Waguregodahena	1	1	27
33	Ithagalamukalana	4	1	26
35	Galgodahena <i>alias</i> Ambagahukumburegodahenyaya	29	2	22
38	Medamukalana	0	0	8
40	Do.	0	1	34
41	Galgodahena	17	0	37
		66	1	4

Field sheet : village plan Section I.

Surveyor-General's Office,
Colombo, December 14, 1909.

J. B. M. RIDOUT,
for Surveyor-General.

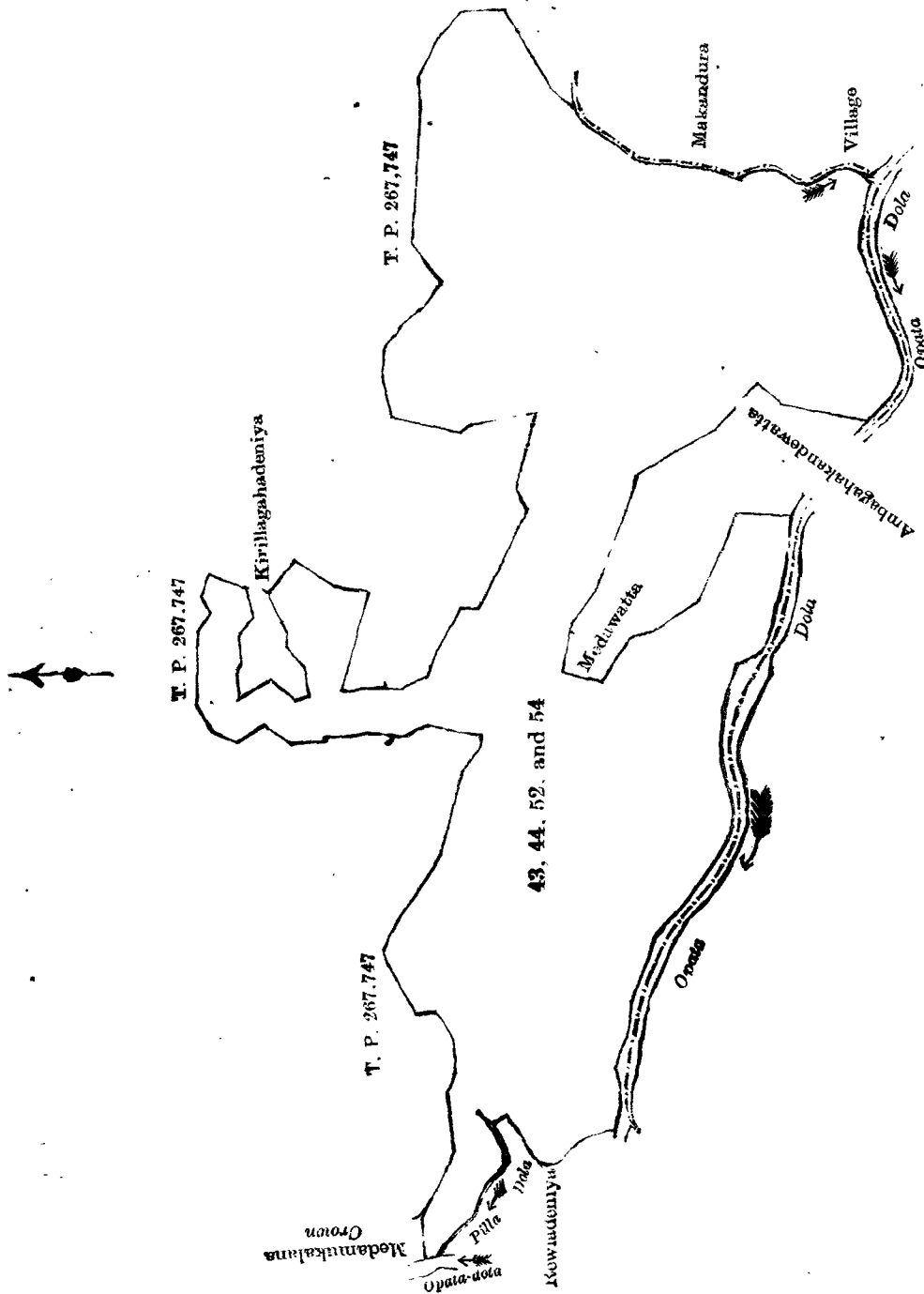
V.

Preliminary plan 118.

Lot.	Name of Land.	Extent.		
		A.	R.	P.
43	Kalualamukalana	1	2	15
44	Kattadiyawattehena, Galgodahena, Kampotteyahena, Bogahamullahena, Muttetuahena, Rawlardeniya- godahena	57	3	20
52	Kirillagahadeniyehena	3	3	3
54	Kirillagahadeniyemukalana	0	3	39
		64	0	37

and bounded as follows : on the north by Medamukalana claimed by the Crown, T. P. 267,747, Kirillagahadeniya claimed by Ambagahakande Appuhamy and others, T. P. 267,747 ; on the east by T. P. 267,747, the village limit of Makandura ; on the south by the Opata-dola, Ambagahakandewatta claimed by Ambagahakande Appuhamy and others, Medawatta claimed by Ambagahakande Appuhamy and others, the Opata-dola ; on the west by Rewlardeniya claimed by Baddalan, Kara Mudiyansele Kiribanda, the Pilla-dola, the Opata-dola.

[For Diagram see page 262.]



Scale of 8 Chains to an Inch.

Situation : Opata village in Meda pattuwa of Atakalan korale of Ratnapura District.

Preliminary plan 116.

Lot.	Name of Land.	Extent.		
		A.	R.	P.
43	Kalualamukalana	1	2	15
44	Kattadiyawattehena, Galgodahena, Kampotteyahena, Bogahamullahena, Muttetuahena, Rawladiyagodahena	57	3	20
52	Kirillagahadeniyehena	3	3	3
54	Kirillagahadeniyemukalana	0	3	39
		64	0	37

Field sheet : village plan Section II.

Surveyor-General's Office,
Colombo, December 14, 1909.

J. B. M. RIDOUT,
for Surveyor-General.

VI.

Preliminary plan 116.

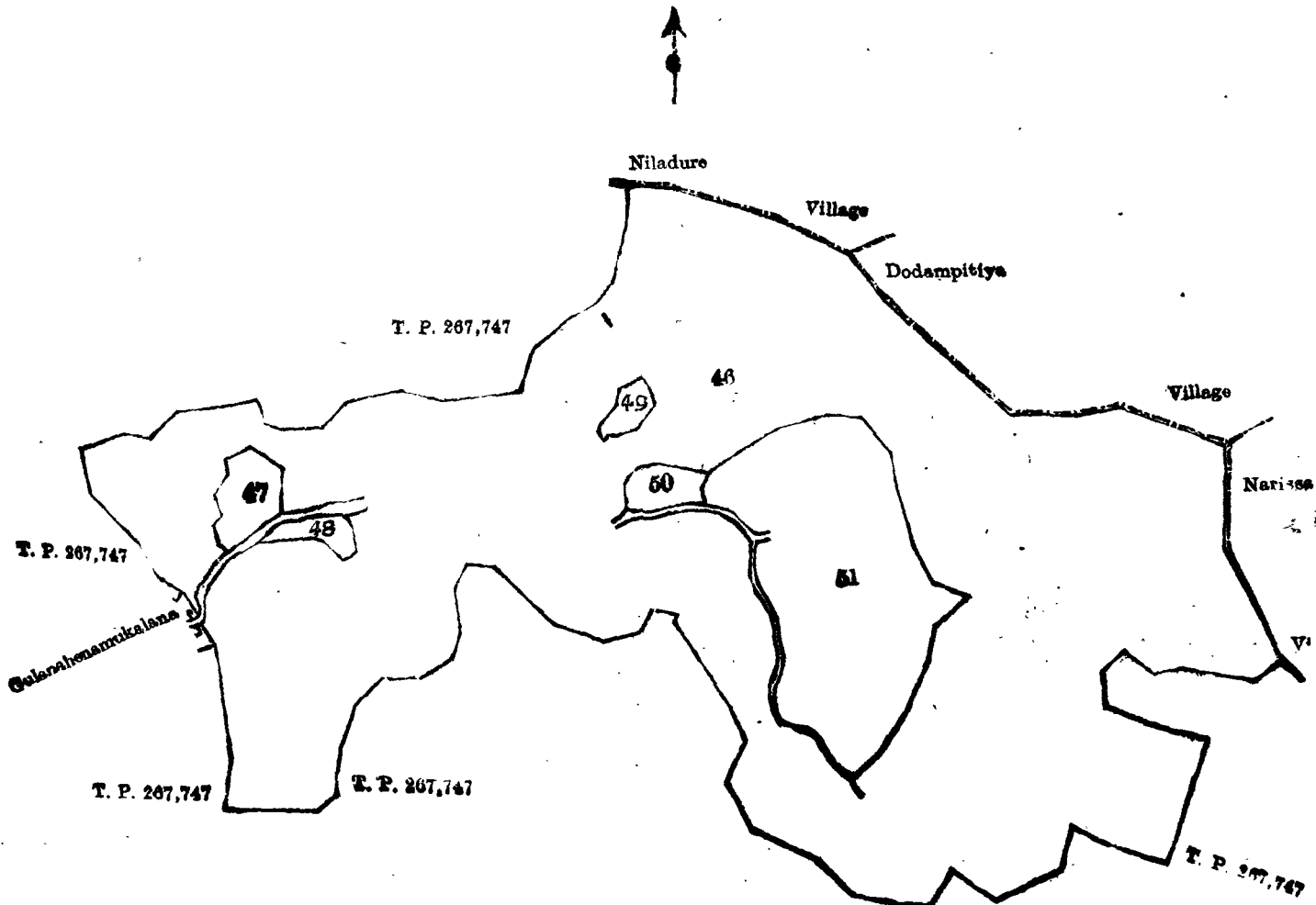
Lot.	Name of Land.	Extent.		
		A.	R.	P.
46	Tunhaulahena, Tunhaulahenyaya, Udadeniyagoda-hena, Gankandekumburegodahena, Bogaha-arawe-paulahena, Hewandeniya, Battahena, Gederagawa-hena, Habbahena, Kiyanagehena..	75	2	8

and bounded as follows: on the north by T. P. 267,747, the village limit of Niladure, the village limit of Dodampitiya; on the east by the village limit of Narissa, T. P. 267,747; on the south by T. P. 267,747; on the west by T. P. 267,747, Gulanahenamukalana claimed by Opata Tea and Rubber Company, T. P. 267,747,

NOTE.—The following lots lying within the above boundaries are excluded from this part of the notice, and their aggregate acreage of 13 acres is not included in the acreage of 75 acres 2 roods and 8 perches given above:—

Preliminary plan 116.

Lot.	Name of Land.	Extent.		
		A.	R.	P.
47	Udadeniya	0	3	32
48	Ambagahaliyadda	0	2	2
49	Bogaha-arawa	0	1	18
50	Gankandekumbura	0	2	22
51	Naiyawettichhawatta, Alutwatta, Egodahawatta	10	2	6
		<u>13</u>	<u>0</u>	<u>0</u>



Scale of 8 Chains to an Inch.

Situation : Opata village in Meda pattu of Atakalan korale of Ratnapura District.

Lot.	Name of Land.	Extent.		
		A.	R.	P.
46	Tunhaulahena, Tunhaulahenyaya, Udadeniyagoda-hena, Gankandekumburegodahena, Bogaha-arawe-paulahena, Hewandeniya, Battahena, Gederagawa-hena, Habbahena, Kiyanagehena ..	75	2	8
<i>Lots excluded.</i>				
47	Udadeniya	0	3	32
48	Ambagahaliyadda	0	2	2
49	Bogaha-arawa	0	1	18
50	Gankandekumbura	0	2	22
51	Naiyawettichhawatta, Alutwatta, Egodahawatta ..	10	2	6
		13	0	0

Field sheet : village plan Section II.

Surveyor-General's Office,
Colombo, December 14, 1909.
3,705

J. B. M. RIDOUT,
for Surveyor-General.
Ratnapura S. O. 5—1910

Notice under "The Waste Lands Ordinances of 1897, 1899, 1900, and 1903."

TAKE notice that unless within three months from February 18, 1910, the persons, if any, who claim any interest in the lands hereinafter mentioned or in any one or more of such lands or to some interest therein make claim in person or in writing to the said lands or any of them or to some interest therein to Frederick Lewis, Esq., Special Officer appointed under section 28 of "The Waste Lands Ordinances, 1897, 1899, 1900, and 1903," at his office at Fort, Colombo :

such Special Officer, in pursuance of the powers vested in him by the said Ordinances, will declare by writing under his hand that the said lands or such of them, as to which no claim has been made, are the property of the Crown.

FREDERICK LEWIS,
Special Officer.

Description of the Lands referred to.

The following lots situated in the village of Hapurudeniya, in the Meda pattu of the Atakalan korale of the Ratnapura District, in the Province of Sabaragamuwa, as described in the annexed diagrams :—

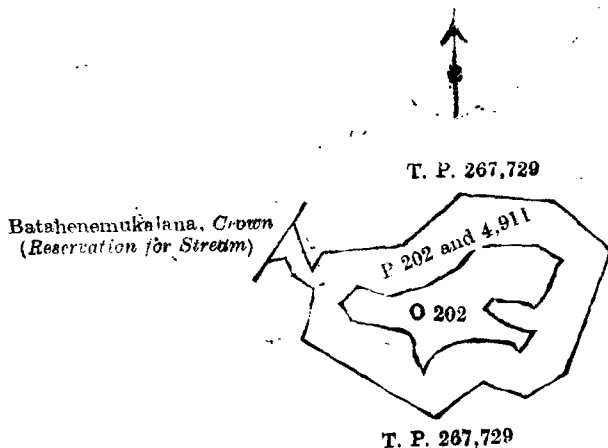
I.

Lot.	Name of Land.	Extent.		
		A.	R.	P.
P 202	Wewadarandagodahena	0	0	30
4911	Batahenemukalana (reservation for paddy field and channel)	5	3	12
		6	0	2

and bounded as follows : on the north, east, and south by T. P. 267,729 ; on the west by T. P. 267,729, Batahenemukalana, reservation for stream claimed by the Crown.

NOTE.—The following lot lying within the above boundaries is excluded from this part of the notice, and its area of 2 acres 1 rood and 26 perches is not included in the acreage of 6 acres and 2 perches given above :—

Lot.	Name of Land.	Extent.		
		A.	R.	P.
O 202	Hindapoldeniya	2	1	26



Scale of 8 Chains to an Inch.

Situation : Hapurudeniya village in Meda pattu of Atakalan korale of Ratnapura District.

Preliminary plan 1,824.

Lot.	Name of Land.	Extent.		
		A.	R.	P.
P 202 ..	Wewadarandagodahena ..	0	0	30
4911 ..	Batahenemukalana (reservation for paddy field and channel) ..	5	3	12
		<hr/>		
		6	0	2

Lot excluded.

O 202 ..	Hindapoldeniya ..	2	1	26
----------	-------------------	---	---	----

Field sheets L 25 B & O 5 A
59 3

Surveyor-General's Office,
Colombo, January 5, 1910.

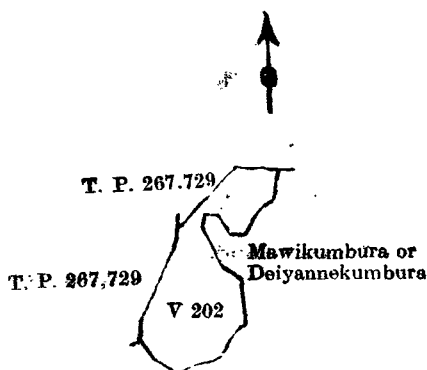
W. C. S. INGLES,
for Surveyor-General.

II.

Preliminary plan 1,824.

Lot.	Name of Land.	Extent.		
		A.	R.	P.
V 202 ..	Deiyannekumburegodahena ..	2	1	14

and bounded as follows : on the north by T. P. 267,729 ; on the east and south by Mawikumbura or Deiyannekumbura claimed by G. Dingirimahatmaya and others ; on the west by T. P. 267,729.



Scale of 8 Chains to an Inch.

Situation : Hapurudeniya village in Meda pattu of Atakalan korale of Ratnapura District.

Preliminary plan 1,824.

Lot.	Name of Land.	Extent.		
		A.	R.	P.
V 202 ..	Deiyannekumburegodahena ..	2	1	14
		Field sheet L 25 B 59		

Surveyor-General's Office,
Colombo, January 5, 1910.

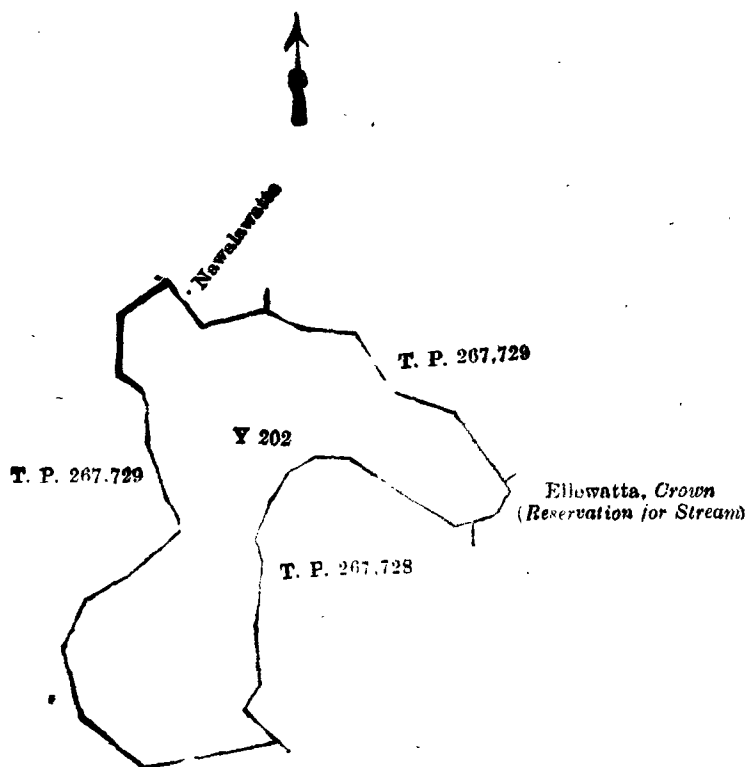
W. C. S. INGLES,
for Surveyor-General.

III.

Preliminary plan 1,824.

Lot.	Name of Land.	Extent.		
		A.	R.	P.
Y 202 ..	Nawalawattegodahena, Bandarahena, Meegaswathena ..	15	1	18

and bounded as follows : on the north by Nawalawatta claimed by Howpe Mudiyansele Banduhamy, T. P. 267,729 ; on the east by Ellewatta reservation for stream claimed by the Crown, T. P. 267,728 ; on the south by a land claimed by G. Mudiyanse and others ; on the west by T. P. 267,729.



Scale of 8 Chains to an Inch.

Situation : Hapurudeniya village in Meda pattu of At akalan korale of Ratnapura District.

Preliminary plan 1,824.

Lot.	Name of Land.	Extent.		
		A.	R.	P.
Y 202	Nawalawattogodahe na, Bandarahena, Meegaswaththehena	15	1	18

Field sheets L $\frac{25}{59}$ B & O $\frac{5}{3}$ A

Surveyor-General's Office,
Colombo, January 5, 1910.

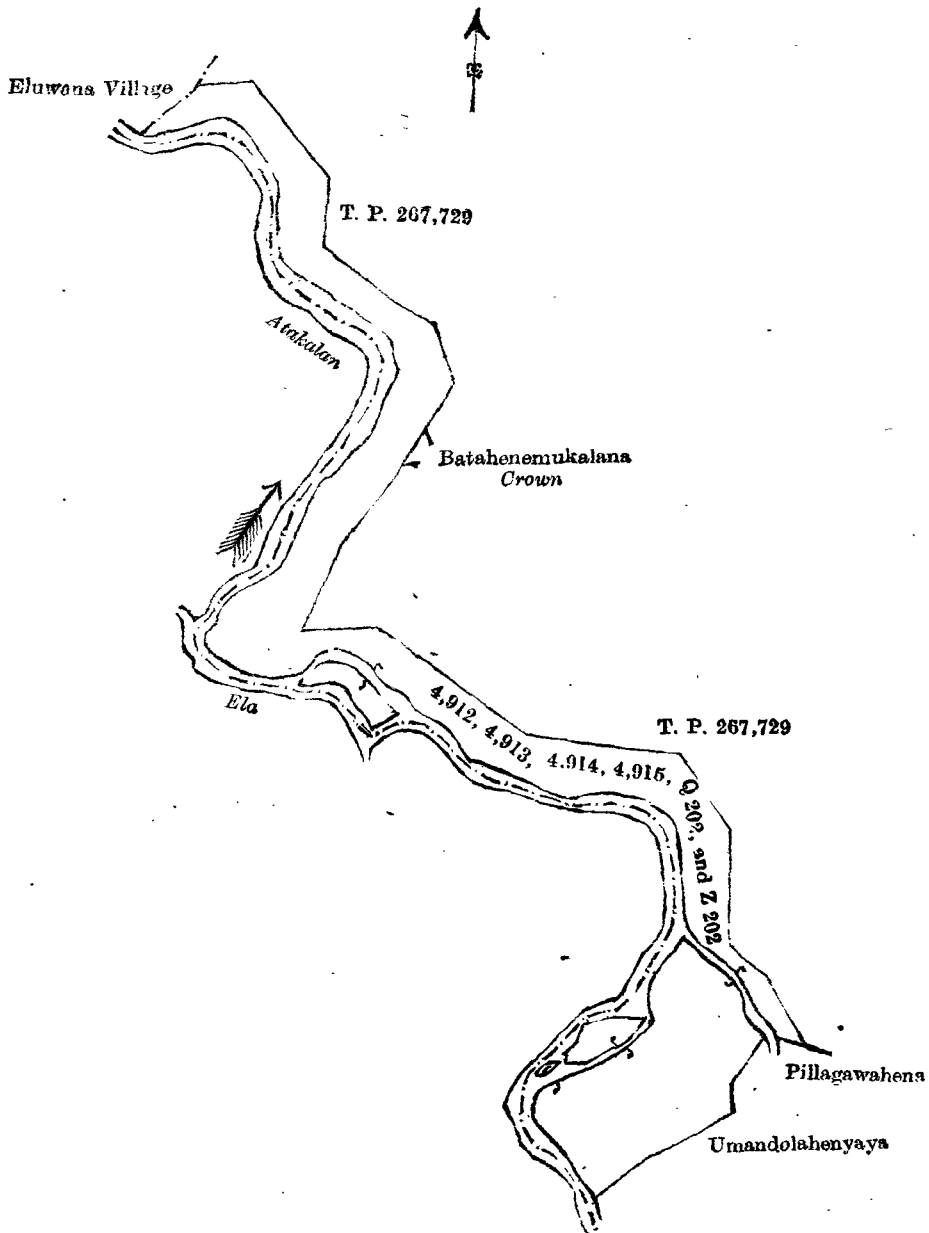
W. C. S. INGLES,
for Surveyor-General.

IV.

Preliminary plan 1,824.

Lot.	Name of Land.	Extent.		
		A.	R.	P.
4912	Batahenemukalana (reservation for stream)	12	0	30
4913	Duwa (island in stream)	0	1	34
4914	Do.	0	1	12
4915	Do.	0	0	4
Q 202	Hunukotuwehena	2	0	38
Z 202	Hunukotuwehena (reservation for stream)	2	3	4
		<u>18</u>	<u>0</u>	<u>2</u>

and bounded as follows : on the north by T. P. 267,729 ; on the east by T. P. 267,729, Batahenemukalana claimed by the Crown, T. P. 267,729 ; on the south by Pillagawahena claimed by Banduluhamy and others, Unandolahenyaya claimed by G. Kirimenika and others ; on the west by the Atakalan-ela, the village limit of Eluwana.



Scale of 8 Chains to an Inch.

Situation : Hapurdeniya village in Meda pattu of Atakalan korale of Ratnapura District.

Preliminary plan 1,824.

Lot.	Name of Land.	Extent.	
		A.	R. P.
4912 ..	Batahenemukalana (reservation for stream) ..	12	0 30
4913 ..	Duwa (island in stream) ..	0	1 31
4914 ..	Do. ..	0	1 12
4915 ..	Do. ..	0	0 4
Q 202 ..	Hunukotuwehena ..	2	0 38
Z 202 ..	Hunukotuwehena (reservation for stream) ..	2	3 4
		<hr/>	
		18	0 2

Field sheets L $\frac{25}{59}$ B & O $\frac{5}{3}$ A

Surveyor-General's Office,
Colombo, January 5, 1910.

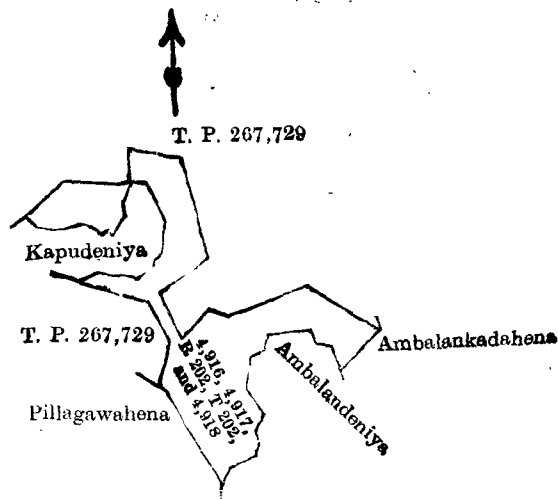
W. C. S. INGLES,
for Surveyor-General.

V.

Preliminary plan 1,824.

Lot.	Name of Land.	Extent.		
		A.	R.	P.
4916 ..	Batahenemukalana, Ovilana, Kapudeniye-hene-mukalana ..	1	1	13
4917 ..	Batahenemukalana (reservation for path) ..	0	0	27
R 202 ..	Kapudeniye-hena <i>alias</i> Polayalhena ..	0	2	24
T 202 ..	Ambalanderiyagodahena ..	1	3	9
4918 ..	Ambalanderiyemandiyehena ..	0	3	32
		<hr/>	<hr/>	<hr/>
		4	3	25

and bounded as follows: on the north by T. P. 267,729; on the east by Ambalankadahena claimed by A. Mudalihamy and others, Ambalanderiya claimed by G. Mudiyanse and others; on the south by Ambalanderiya claimed by G. Mudiyanse and others; on the west by Pillagawahena claimed by Banduluhamy and others, T. P. 267,729, Kapudeniya claimed by Samarasinhe Arachchige Siribohamy and others.



Scale of 8 Chains to an Inch.

Situation: Hapurudeniya village in Meda pattu of Atakalan korale of Ratnapura-District.

Preliminary plan 1,824.

Lot.	Name of Land.	Extent.		
		A.	R.	P.
4916 ..	Batahenemukalana, Ovilana, Kapudeniye-hene-mukalana ..	1	1	13
4917 ..	Batahenemukalana (reservation for path) ..	0	0	27
R 202 ..	Kapudeniye-hena <i>alias</i> Polayalhena ..	0	2	24
T 202 ..	Ambalanderiyagodahena ..	1	3	9
4918 ..	Ambalanderiyemandiyehena ..	0	3	32
		<hr/>	<hr/>	<hr/>
		4	3	25

Field sheets L $\frac{25}{59}$ B & O $\frac{5}{3}$ A

Surveyor-General's Office,
Colombo, January 5, 1910.

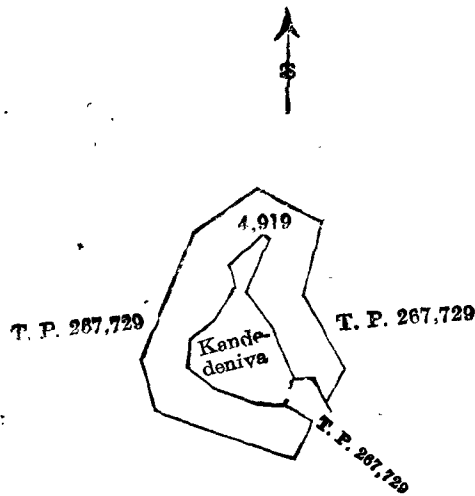
W. C. S. INGLES,
for Surveyor-General.

VI.

Preliminary plan 1,824.

Lot.	Name of Land.	Extent.		
		A.	R.	P.
4919 ..	Batahenemukalana ..	4	1	30

and bounded as follows: on the north by T. P. 267,729; on the east by T. P. 267,729, Kandedeniya claimed by Gajanayake Mudiyanse and Howpe Mudiyanse and Banduluhamy, T. P. 267,729; on the south and west by T. P. 267,729.



Scale of 8 Chains to an Inch.

Situation : Hapurudeniya village in Meda pattu of Atakalan korale of Ratnapura District.

Preliminary plan 1,824.

Lot.	Name of Land.	Extent. A. R. P.
4919	Batahenemukalana	4 1 30

Field sheets L $\frac{25}{59}$ B & O $\frac{5}{3}$ A

Surveyor-General's Office,
Colombo, January 5, 1910.

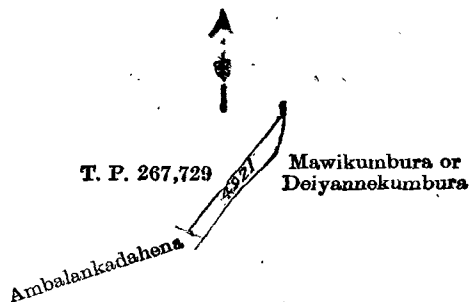
W. C. S. INGLES,
for Surveyor-General.

VII.

Preliminary plan 1,824.

Lot.	Name of Land.	Extent. A. R. P.
4921	Batahena (reservation for path and paddy)	0 1 16

and bounded as follows : on the north by T. P. 267,729 ; on the east by Mawikumbura *alias* Deiyannekumbura claimed by G. Dingirimahatmaya and others ; on the south by Ambalankadahena claimed by A. Mudalihamy and others ; on the west by T. P. 267,729.



Scale of 8 Chains to an Inch.

Situation : Hapurudeniya village in Meda pattu of Atakalan korale of Ratnapura District.

Preliminary plan 1,824.

Lot.	Name of Land.	Extent. A. R. P.
4921	Batahena (reservation for path and paddy)	0 1 16

Field sheets L $\frac{25}{59}$ B & O $\frac{5}{3}$ A

Surveyor-General's Office,
Colombo, January 5, 1910.

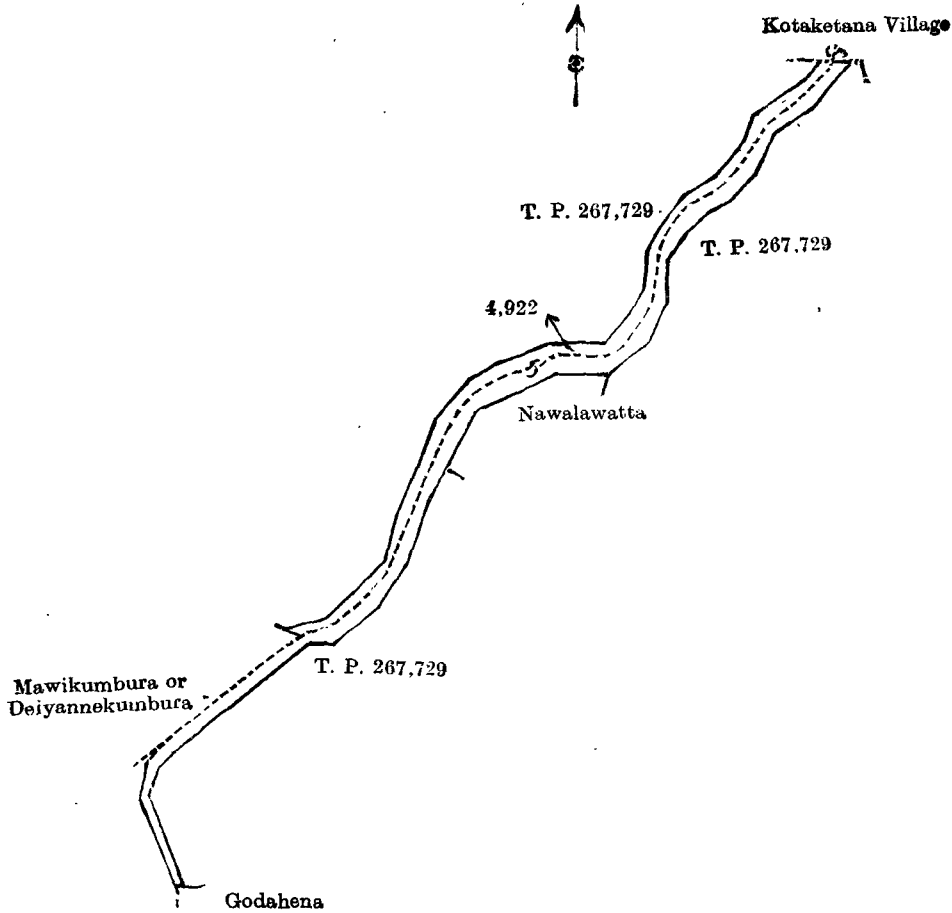
W. C. S. INGLES,
for Surveyor-General.

VIII.

Preliminary plan 1,824.

Lot.	Name of Land.	Extent.	
		A.	R. P.
4922	Batahena (reservation for path and paddy)	4	0 0

and bounded as follows : on the north by the village limit of Kotaketana ; on the east by T. P. 267,729, Nawalawatta claimed by Howpe Mudiyanse Banduluhamy and Opata Tea and Rubber Company, T. P. 267,729 ; on the south by Godahena claimed by A. Mudalihamy and others ; on the west by Mawikumbura or Deiyannekumbura claimed by G. Dingirimahatmaya and others, T. P. 267,729.



Scale of 8 Chains to an Inch.

Situation : Hapurudeniya village in Meda pattu of Atakalan korale of Ratnapura District.

Preliminary plan 1,824.

Lot.	Name of Land.	Extent.	
		A.	R. P.
4922	Batahena (reservation for path and paddy)	4	0 0

Field sheets L ²⁵/₅₉ B & O ⁵/₃ A

Surveyor-General's Office,
Colombo, January 5, 1910.


W. C. S. INGLES,
for Surveyor-General.

IX.

Preliminary plan 1,824.

Lot.	Name of Land.	Extent.	
		A.	R. P.
4925	Handumekumburagodahena	0	1 6

and bounded as follows : on the north and east by T. P. 267,729 ; on the south and west by Godahena claimed by A. Mudalihamy and others.



Scale of 8 Chains to an Inch.

Situation : Hapurudeniya village in Meda pattu of Atakalan korale of Ratnapura District.

Preliminary plan 1,824.

Lot.	Name of Land.	Extent. A. R. P.
4925	Handumekumburagodahena	0 1 6

Field sheets L ²⁵/₅₉ B & O ⁵/₃ A

Surveyor-General's Office,
Colombo, January 5, 1910.
3,706

W. C. S. INGLES,
for Surveyor-General.
Ratnapura S. O. 6—1910

FINAL ORDERS.**Order under Section 2 of "The Waste Lands Ordinances of 1897, 1899, 1900, and 1903,"
declaring Lands to be Crown Property.**

In the matter of the lands commonly called or known as Kadiraneladeniya, Kekunaelahena, Galpottagahagoda, Murutawelagodella, &c., situate in the village of Wirapana, in the Hinidum pattu of the Galle District, in the Southern Province, and of "The Waste Lands Ordinances, 1897, 1899, 1900, and 1903."

THE notice required by section 1 of "The Waste Lands Ordinances, 1897, 1899, 1900, and 1903," having been duly published in manner prescribed by that section in respect of the above-named lands (*vide* Notice No. 3,372), and no claim having been made to the said lands or to any interest therein within the period of three months from the date specified in the said notice, I, John George Fraser, Special Officer appointed under section 28 of the said Ordinances, under and by virtue of the powers vested in me in that behalf by section 2 of the said Ordinances, do hereby on November 22, 1909, order and declare that the said lands, as more fully described herein below, situate in the village of Wirapana, in the Hinidum pattu of the Galle District in the Southern Province, and shown as lots 1, 4, 4c, 4e, 4f, 7, 13, 13a, 13b, 14, 15a, 16, 17, 18, 19a, 19b, 23a, 24, 24a, 25a, 27a, 30a, 31a, 35, 36, 39, 41, 46, 49, 50, 50¹/₂, 51, 52, 53, 54, 55, 56, 57, streams, &c., and 6 in preliminary plan No. 492 and in the annexed diagrams, and containing in extent 5,306 acres 3 roods and 39 perches, are the property of the Crown.

Description of the Lands referred to.

The following lots situated in the village of Wirapana, in the Hinidum pattu of the Galle District, in the Southern Province, as described in the annexed diagrams :—

I.

Preliminary plan 492.

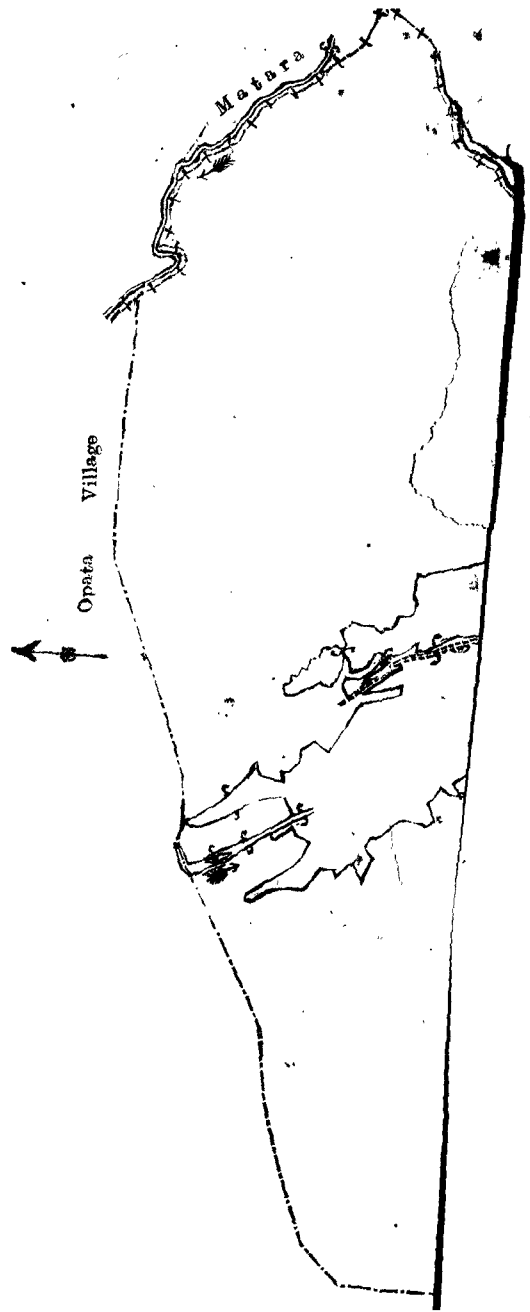
Lot.	Name of Land.	Extent. A. R. P.
1	Kadiraneladeniya	2 2 12
4	Kekunaelahena, Galpottagahagoda Murutawelagodella, Iddaketiwilagodella, Suwandawelipotagodella, Pitadeniyegodella, Annasigalahena, Timbirigahaokanda, Tavaluokanda, Sihildoleyaya, Katugodatenna, Paranwilayaya, Ihalagedarawattehena, Delkotelangaokanda, Maragahahena, Tavaningamahena, Golupahuwetenna, Kekunehena, Iddaketiye-wilagodellebedda, Halpillebedda, Lolugahakanda, Dolaihalaokandebedda, Lolugahatenna, &c.	1,260 0 34
4c	Halpillegodella (P.P. 5,530/13,033) (road reservation)	0 0 2
4e	P. P. 5,530/13,034	0 0 12
4f	P. P. 5,530/13,036	0 0 24
7	Tavaningama, Panwilahenegodella, Pawaragawaman-diyegodella, Rubasinkanda, Nainakanda, Bowitiya-wilagodella, Kondagalamukalana, Bowitiyamukalana, Halpilleokanda, Mukalanehena, Hattotanawalahena, Masamuhenegodella, Wewa-addaragodella, Puhuraramba, Medagoda, Parakandamodaragodella, Nawalehena	3,948 1 16
13	Suwandawelipotadeniya	5 2 19

Lot.	Name of Land.	Extent.		
		A.	R.	P.
13a	Suwandawelipotadeniya (P. P. 5,530/13,030)	0	0	12
13b	Do. (P. P. 5,530/13,029)	2	1	8
14	Iddaketiawilihaladeniya	0	2	0
15a	Iddaketiawilakumbura	0	1	0
16	Iddaketiawilagodella	0	1	24
17	Iddaketiawilagodelladeniya	1	0	33
18	Ihalaokandedeniya, Delkotalangakumbura	2	0	4
19a	Kehelatte-elaihalakumburedeniya	0	0	3
19b	Kehelatte-elaihaladeniya	1	2	29
23a	Suwandawelipotagodella (road reservation)	0	0	10
24	Suwandawelipotagodella (P. P. 5,530/P 524)	0	2	32
24a	Do. (road reservation) (P. P. 5,530/Q 524)	0	0	18
25a	Do. (road reservation)	0	0	29
27a	Halpilledeniya (road reservation)	0	0	1
30a	Halpilledellewatta (road reservation)	0	0	19
31a	Ihalagedarawatta (road reservation)	0	0	12
35	Tawaningamadeniya	4	2	19
36	Puharambedeniya	6	1	39
39	Kalugalawilatenna	8	1	1
41	Kalugahawilatennadeniya	1	0	36
46	Kapurukoladeniyebedda	1	1	33
49	Mukalanehenedeniya	5	3	5
50	Wewaihaladeniya	3	2	18
50½	Halpilledeniya	0	3	16
51	Paranwiladeniya	6	0	35
52	Kerendeniya	1	0	24
53	Welipiyannaketiyyedeniya	3	1	29
54	Panwilahenedeniya	0	3	6
55	Kotapolakandemukalenedeniya	10	1	10
56	Island	0	1	0
57	Do.	0	0	20
—	Streams, &c.	24	2	7
		5,305	3	11

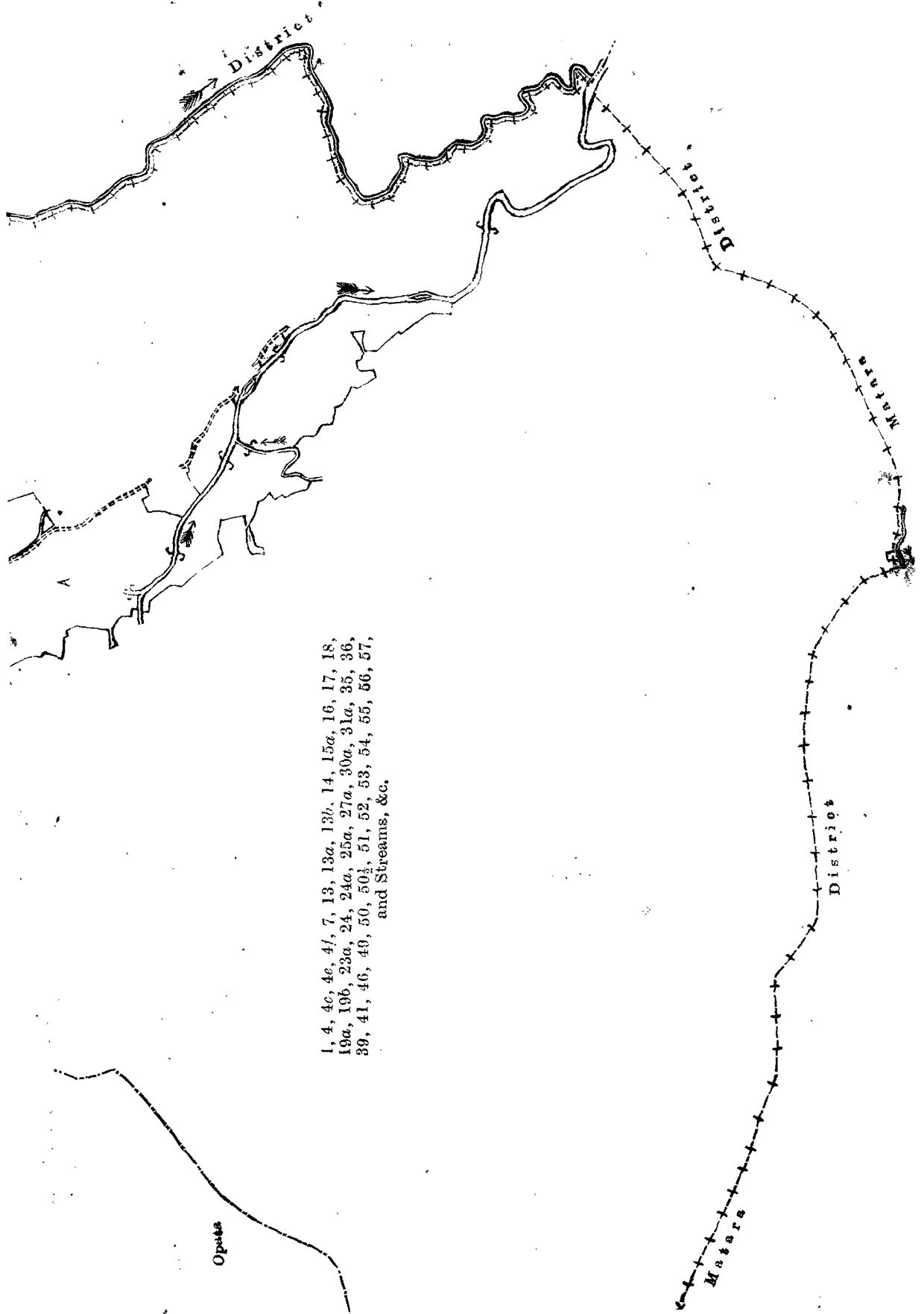
and bounded as follows: on the north by the village limit of Opata; on the east, south, and west by the boundary of the Matara District.

NOTE.—The following lots lying within the above boundaries are excluded from this part of the order, and their aggregate acreage of 320 acres 3 roods and 12 perches is not included in the acreage of 5,305 acres 3 roods and 11 perches given above:—

Lot.	Name of Land.	Extent.		
		A.	R.	P.
2	Murutaweladeniya	3	3	11
3	Murutawelakumbura, Watta-addaraliyadda	4	1	9
4a	Ulupattalegodella, Iddaketiyyedeniyegodella	2	1	8
4b	Halpilledella (T. P. 210,351)	9	0	36
4d	T. P. 248,414	14	2	10
5	Hirimandiyekumbura, Kapaheduma, Pitadeniya	5	0	24
6	Pitadeniyegodella	1	0	28
7a	Udumulledeniya (part of T. P. 211,201)	0	2	28
7b	Ketakegodella (T. P. 247,844)	1	2	24
8	Murutawila-owita, Murutawilagodella, Dehigahawatta, Maragahamodarawatta, Welitudellewatta, Mahawatta, Gamagedarawatta, Polayalhenewatta, Paragahawatta, Migahawatta, Migahaowita, Migahawattemedagodella, Orawalawatta, Wadiyawatta	24	3	12
8a	Murutawelagodella (T. P. 173,948)	0	1	8
9	Deniyekumbura, Wilakumbura, Migahaowitekumbura, Radageowita, Digapota, Pawaragahagodella, Pawaragahakandekumbura, Polkatuliyadda, Uduwakkandewita, Gorokgahaliyadda	10	0	0
10	Migahawattemedagodella	1	1	31
11	Radagewatta	0	3	24
12	Suwandawelipotagodella	3	0	0
12a	Do.	3	0	20
12b	Do.	0	1	0
15	Iddaketiawilakumbura (T. P. 133,226)	1	3	30
19	Dolaihaladeniya (T. Ps. 133,223, &c.)	5	3	32
20	Dolaihalamedagodella (T. P. 211,574)	0	3	7
20a	Dolaihalamedagodella (part of T. P. 133,225)	0	0	8
21	Suwandawelipotagodella (T. P. 199,380)	0	3	26
22	Suwandawelipotawatta (T. P. 200,547)	1	0	6
22a	Do.	0	0	12
23	Suwandawelipotagodella (T. P. 199,387)	0	1	29
25	Suwandawelipotawatta (T. P. 179,748)	1	3	21



8	Murutawilā-ōwīlā, ... Maragahamodarawatta, Welitudellewatta, Mahawatta, Gamagedarawatta, Polayalhenewatta, Paragahawatta, Migahawatta, Migahaowita, Migahawattemedagodella, Orawalawatta, Wadiyawatta ...	24 3 12
8a	Murutawelagodella (T. P. 173,948) ...	0 1 8



1, 4, 4c, 4e, 4f, 7, 13, 13a, 13b, 14, 15a, 16, 17, 18, 19a, 19b, 23a, 24, 24a, 25a, 27a, 30a, 31a, 35, 36, 39, 41, 46, 49, 50, 50¹, 51, 52, 53, 54, 55, 56, 57, and Streams, &c.

Situation : Wirapana village in Hinidum pattu of Galle District.

Preliminary plan 492.

Lot.	Name of Land.	Extent.	
		A.	R. P.
1	Kadiraneladeniya	2	2 12
4	Kekunaelahena, Galpottagahagoda, Murutawelagodella, Iddaketiwilagodella, Suwandawelipotagodella, Pitadeniyegodella, Annasigalahena, Timbirigahaokanda, Tavaluokanda, Sihildoleyaya, Katugodatenna, Parawilayaya, Ihalagedarawattehena, Delkotelangaokanda, Maragahahena, Tavaningamahena, Golu-paluwetenna, Kekunehena, Iddaketiye-wilagodellebedda, Halpillebedda, Lolugahakanda, Dolaihalaokandebedda, Lolugahatenna, &c.	1,260	0 34
4c	Halpillegodella (P. P. 5,530/13,033) (road reservation)	0	0 2
4e	P. P. 5,530/13,034	0	0 12
4f	P. P. 5,530/13,036	0	0 24
7	Tavaningama, Panwilahenegodella, Pawaragawamandiyegodella, Rubasinkanda, Nainakanda, Bowitiya-wilagodella, Kondagalamukalana, Bowitiyamukalana, Halpilleokanda, Mukalanehena, Hattotanawalahena, Masamuhenegodella, Wewa-addaragodella, Puhuraramba, Medagoda, Parakandamodaragodella, Nawalehena	3,948	1 16
13	Suwandawelipotadeniya	5	2 19
13a	Suwandawelipotadeniya (P. P. 5,530/13,030)	0	0 12
13b	Do. (P. P. 5,530/13,029)	2	1 8
14	Iddaketiya-wilaladeniya	0	2 0
15a	Iddaketiye-wilakumbura	0	1 0
16	Iddaketiya-wilagodella	0	1 24
17	Iddaketiye-wilagodelladeniya	1	0 33
18	Ihalaokandedeniya, Delkotalangakumbura	2	0 4
19a	Kehelatte-elaihalakumburedeniya	0	0 3
19b	Kehelatte-elaihaladeniya	1	2 29
23a	Suwandawelipotagodella (road reservation)	0	0 10
24	Suwandawelipotagodella (P. P. 5,530/P 524)	0	2 32
24a	Do. (road reservation) (P. P. 5,530/Q 524)	0	0 18
25a	Do. (road reservation)	0	0 29
27a	Halpilledeniya (road reservation)	0	0 1
30a	Halpillegodellewatta (road reservation)	0	0 19
31a	Ihalagedarawatta (road reservation)	0	0 12
35	Tawaningamadeniya	4	2 19
36	Puhuarambedeniya	6	1 39
39	Kalugawilatenna	8	1 1
41	Kalugahawilatennadeniya	1	0 36
46	Kapurukoladeniyebedda	1	1 33
49	Mukalanehenedeniya	5	3 5
50	Wewaihaladeniya	3	2 18
50½	Halpilledeniya	0	3 16
51	Paranwiladeniya	6	0 35
52	Kerendeniya	1	0 24
53	Welipiyannaketiye-deniyeniya	3	1 29
54	Panwilahenedeniya	0	3 6
55	Kotapolakandemukalanedeniya	10	1 10
56	Island	0	1 0
57	Do.	0	0 20
—	Streams, &c.	24	2 7
		5,305	3 11

Lots excluded.

2	Murutaweladeniya	3	3 11
3	Murutawelakumbura, Watta-addaraliyadda	4	1 9
4a	Ulupattalegodella, Iddaketiye-deniyegodella	2	1 8
4b	Halpillegodella (T. P. 210,351)	9	0 36
4d	T. P. 248,414	14	2 10
5	Hirimandiyekumbura, Kapaheduma, Pitadeniya	5	0 24
6	Pitadeniyegodella	1	0 28
7a	Udumulledeniya (part of T. P. 211,201)	0	2 28
7b	Ketake-lagodella (T. P. 247,844)	1	2 24
8	Murutawila-owita, Murutawilagodella, Dehigahawatta, Maragahamodarawatta, Welitudellewatta, Mahawatta, Gamagedarawatta, Polayalhenewatta, Paragahawatta, Migahawatta, Migahaowita, Migahawattemedagodella, Orawalawatta, Wadiyawatta	24	3 12
8a	Murutawelagodella (T. P. 173,948)	0	1 8

Lot.	Name of Land.	Extent.		
		A.	R.	P.
9	Deniyekumbura, Wilakumbura, Migahaowitekumbura, Radageowita, Digapota, Pawaragahagodella, Pawaragahakandekumbura, Polkatuliyadda, Uduwakkandewita, Gorokgahaliyadda	10	0	0
10	Migahawattedemedagodella	1	1	31
11	Radagewatta	0	3	24
12	Suwandawelipotagodella	3	0	0
12a	Do.	3	0	20
12b	Do.	0	1	0
15	IddaketiyeWilakumbura (T. P. 133,226)	1	3	30
19	Dolaihaladeniya (T. Ps. 133,223, &c.)	5	3	32
20	Dolaihalamedagodella (T. P. 211,574)	0	3	7
20a	Dolaihalamedagodella (part of T. P. 133,225)	0	0	8
21	Suwandawelipotagodella (T. P. 199,380)	0	3	26
22	Suwandawelipotawatta (T. P. 200,547)	1	0	6
22a	Do.	0	0	12
23	Suwandawelipotagodella (T. P. 199,387)	0	1	29
25	Suwandawelipotawatta (T. P. 179,748)	1	3	21
26	Mahagalagawawatta <i>alias</i> Suwandawelipotagodellawatta	1	0	20
26a	Mahagalagawawatta (T. P. 173,943)	1	2	15
26b	Suwandawelipotawatta (P. P. 1,376/H 609)	0	2	33
27	Wadiyawattedeniya, Maguruwalapahalakella, Maguruwalahalakella, Pitawalakumbura	12	0	20
27b	Lolugahawitadeniya, Ihalagedarawattedeniya, Halpilledeniya, (T. Ps. 133,222, 133,241, &c.)	3	2	21
27c	Lolugahawitadeniya (T. P. 211,572)	0	0	6
27d	Lindagawakumbura	1	0	18
27e	Laulughadeniya	0	1	8
27f	KobomalaketiyeKumbura (T. Ps. 211,571, &c.)	2	3	39
27g	Mahawalagawaliyadda, Agalagahaudumulla, Wattaliyadda, Gerumliyadda, Maragahaliyadda, Kalugalawiladeniya, Kalugalawila, Kalugalawiladeniyekumbura <i>alias</i> Maskumbura, Indurupathwelakumbura, Beliliyadda, KobopalaketiyeIiyadda	12	3	0
27h	Laulughakumbura (P. P. 1,376/10,832)	0	1	33
27i	Halpillekella (road reservation)	0	2	9
28	Wadiyawatta	1	1	4
28a	Wadiyawatteaddarakoratuwa (T. P. 211,312)	0	1	23
29	Rubasingekanda, Uduwakkandewatta, Rubasingoda, Rubasinwatta	6	1	11
29a	Rabasingewatta (T. P. 217,016)	0	2	25
29b	Rabasingewatta (T. P. 133,227)	0	2	34
29c	Rubasingewatta, Bakmigahawatta (T. Ps. 173,949 and 217,017)	1	2	26
29d	Rubasingekumbura, Kekunagahakumbura	3	0	20
29e	Pahalagevatta, KiriwanaketiyeIyegawatta, Godaudawatta, Pitaowita, Linamagawatta, Kabaragoibawawatta, Gorakagahawatta, Paragahawatta, Diddolawatta, Batatudellewatta, Mapussatudelleowita, Etahinnetudellawatta, Bowitiyawilaowita, Bowitayawilakumbura, Bowitiyawilagodella, Sundiranwalalanganawatta, Kabaragoibawaokanda, Sundiranwalalanganaliyadda, Bowitiyawilaowita, Bowitiyawilagodella, Kampottagahawatta, Kekirielaokanda, Imbulgahawita, Godaudawatta, Lindagawawatta, Udagedarawatta, Halpilletenna, Paranawatta, Kajugahawatta, Millagahawatta, Wewa-addarawatta, Ketakelagahawatta, Katugodawatta, Katugodatennekella, Katugodakumbura, Ihalakatugodawatta, Kalugalawilawatta	88	2	10
29e	KobomalaketiyeIyegodella (part of T. P. 173,947)	2	1	30
29f	Batatudelleokanda (P. P. 4,913/14,072)	0	2	29
29g	Botatudelleokanda (T. P. 183,985)	0	3	25
29h	Kajugahawatta (P. P. 1,376/10,825)	0	3	16
29i	Elaihalaokanda, Paragahamodaraokanda, Parakandamodaradeniya, Nugagahaokanda (T. Ps. 162,597, 162,598, &c.)	5	2	20
29j	Kekirielaokandewatta (T. P. 217,015)	0	1	10
30	Halpillagodellawatta (T. P. 199,382, &c.)	0	3	24
31	Ihalagedarawatta (T. Ps. 199,384 and 199,385)	0	1	33
32	Medaowita, Pahalaowita	3	2	9
33	Welaliyaddetudella	0	2	12
33a	Indurupathwalagodella	3	0	35
33a	Indurupathwalawatta (part of T. P. 133,220)	0	0	5
34	Kabaragoibawekumbura	2	0	2

Lot.	Name of Land.	Extent.		
		A.	R.	P.
37	Bowitiyawilaganga-addarakumbura ..	0	1	32
38	Bowitiyawilakumbura ..	3	1	18
38a	Bowitiyawilakumbura, Udumulledeniya, Parakanda-modaradeniya (T. P. 173,945, &c.) ..	2	1	5
40	Ihalakatugodakumbura, Kalugawalakumbura ..	0	2	8
42	Pahalakatugodakumbura ..	1	0	15
42a	Pahalakatugodakumbura (T. Ps. 173,946 and 133,219) ..	1	1	32
43	Kekiriakumbura ..	0	2	4
A 44	Parakandamodaradeniya (part of T. Ps. 211,200 and 173,944) ..	0	1	32
45	Ihalakumbura, Pahalakumbura, Imbulgahakandeowita ..	11	3	38
45a	Kendagahatuwa (T. P. 247,843) ..	0	0	32
47	Tavaluokandeowita ..	1	3	32
48	Nagahatota, Wewa-addaragodella, Wewagodella, Nagahatotadeniya, Pahalawilaowita, Pahalawatta ..	35	0	15
		320	3	12

Field sheets O 14 14 14 14 14 14 & O 14

Surveyor-General's Office,
Colombo, January 23, 1909.

J. B. M. RIDOUT,
for Acting Surveyor-General.

II.

Preliminary plan 492.

Lot.	Name of Land.	Extent.		
		A.	R.	P.
6	Pitadeniyegodella ..	1	0	28

and bounded as follows : on the north by Pitadeniya claimed by Ranasinge Carolis and others ; on the east and south by Kapaheduma claimed by Ranasinge Louis and others ; on the west by Pitadeniya claimed by Ranasinge Carolis and others.

November 22, 1909.

J. G. FRASER,
Special Officer.



Scale of 8 Chains to an Inch.

Situation : Wirapana village in Hinidum pattu of Galle istrict.

Preliminary plan 492.

Lot.	Name of Land.	Extent.		
		A.	R.	P.
6	Pitadeniyegodella ..	1	0	28

Surveyor-General's Office,
Colombo, January 23, 1909.
Galle S. O. 205

Field sheet O 14
20-28

J. B. M. RIDOUT,
for Acting Surveyor-General.

Order under Section 4, Sub-section (1), of "The Waste Lands Ordinances of 1897, 1899, 1900, and 1903," declaring Land to be Crown Property.

In the matter of the land commonly called or known as Koswattewalahena (reservation for stream), situate in the village Matugobe, in the Morawak korale of the Matara District, in the Southern Province, and of "The Waste Lands Ordinances, 1897, 1899, 1900, and 1903."

WHEREAS in pursuance of section 1 of the said Ordinances it was duly notified on November 27, 1908, that if no claim to the land commonly called or known as Koswattewalahena (reservation for stream), situate in the village of Matugobe, in the Morawak korale of the Matara District, in the Southern Province, containing in extent 3 roods and 38 perches, and shown as lot 137e in preliminary plan 169. and in the annexed diagram,

was made to Howard Orme Fox, Special Officer appointed under section 28 of the said Ordinances, within the period of three months from the date specified in such notice, such land would be declared the property of the Crown, and dealt with on account of the Crown (*vide* Notice No. 3,262):

And whereas (1) Wettasinge Don Andiris Appuhamy and (2) Samaranyaka Vidane Gamage Andiris Appu, both of Matugobe, made claim thereto, and whereas the said claimants have withdrawn their claims to the said land, I, Howard Orme Fox, Special Officer appointed under section 28 of the said Ordinances, under and by virtue of the powers vested in me in that behalf by section 4 of the said Ordinances, do hereby on October 28, 1909, order and declare under section 4, sub-section (1), of the said Ordinances, that the said land, as more fully described herein below, is the property of the Crown.

Description of the Land referred to.

The following lot situated in the village of Matugobe, in the Morawak korale of the Matara District, in the Southern Province, as described in the annexed diagram:—

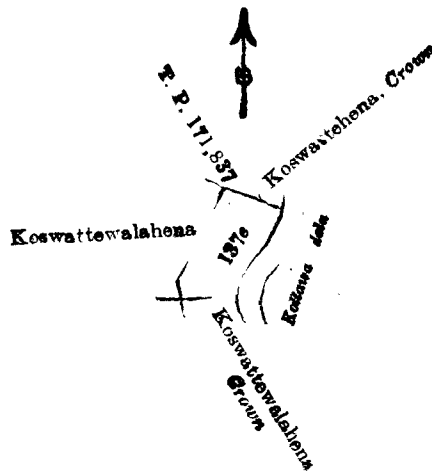
Preliminary plan 169.

Lot.	Name of Land.	Extent.	
		A.	R. P.
137e	Koswattewalahena (reservation for stream)	0	3 38

and bounded as follows: on the north by T. P. 171,837, Koswattehena belonging to the Crown; on the east by the Kollawa-dola; on the south by Koswattewalahena declared to be the property of the Crown under the Waste Lands Ordinances; and on the west by Koswattewalahena sold by the Crown to W. Don Andiris.

October 28, 1909.

H. O. FOX,
Special Officer.



Scale of 8 Chains to an Inch.

Situation: Matugoda village in Morawak korale.

Preliminary plan 169.

Lot.	Name of Land.	Extent.	
		A.	R. P.
137e	Koswattewalahena (reservation for stream)	0	3 38

Filed sheet O 10
36—44

Surveyor-General's Office,
Colombo, December 4, 1907.
Matara S. O. 1,502

J. B. M. RIDOUT,
for Surveyor-General.

**Order under Section 2 of "The Waste Lands Ordinances of 1897, 1899, 1900, and 1903,"
declaring Lands to be Crown Property.**

In the matter of the lands commonly called or known as Berukuttiya, Dummalakuttiya, &c., situate in the village of Gatara, in the Gangaboda pattu of the Matara District, in the Southern Province, and of "The Waste Lands Ordinances, 1897, 1899, 1900, and 1903."

THE notice required by section 1 of "The Waste Lands Ordinances, 1897, 1899, 1900, and 1903," having been duly published in manner prescribed by that section in respect of the above-named lands (*vide* Notice No. 3,283), and no claim having been made to the said lands or to any interest therein within the period of three months from the date specified in the said notice, I, Norman Albert Hampton, Special Officer appointed under section 28 of the said Ordinances, under and by virtue of the powers vested in me in that behalf by section 2 of the said Ordinances, do hereby on November 22, 1909, order and declare that the said lands, as more fully described herein below, situate in the village of Gatara, in the Gangaboda pattu of the Matara District, in the Southern Province, and shown as lots 4, 5, 14c, 15, 40, 44, and 58 in preliminary plan No. 516 and in the annexed diagrams, and containing in extent 105 acres 2 roods and 35½ perches, are the property of the Crown.

* Description of the Lands referred to.

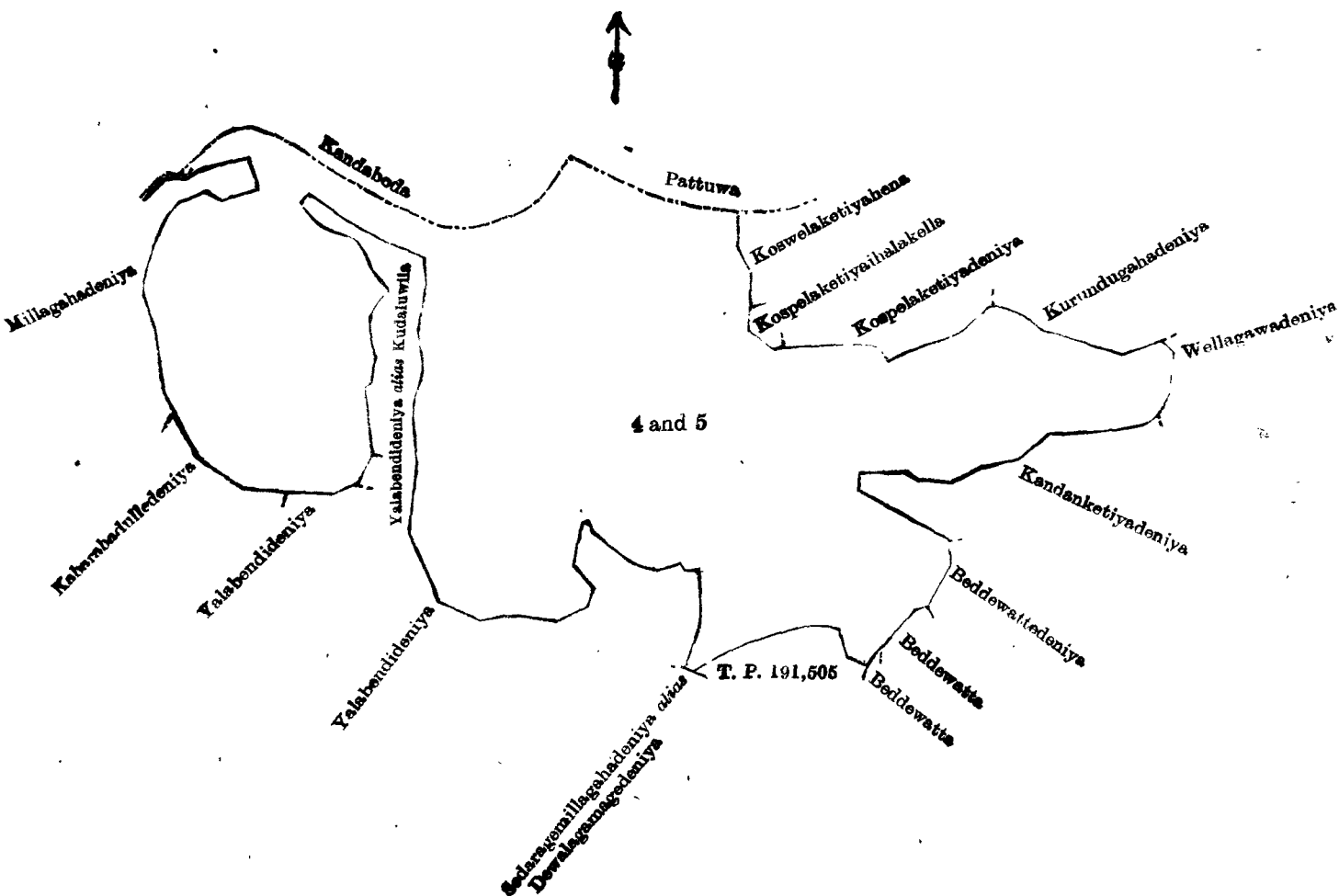
The following lots situated in the village of Gatara, in the Gangoda pattu of the Matara District, in the Southern Province, as described in the annexed diagrams:—

I.

Preliminary plan 516.

Lot.	Name of Land.		Extent.		
			A.	R.	P.
4	Berukuttiya, Dummalakuttiya, Pansalakuttiya	..	56	1	8
5	Koswelaketiyeatmaga	..	0	1	36
			56	3	4

and bounded as follows: on the north by the boundary of the Kandaboda pattu, Koswelaketiyaehena claimed by Don Davith Sepala Dahanayaka and others, Kospelaketiyeihalakella claimed by Hakuruhewage Babuwa, Kospelaketiyaeniya claimed by Don Davith Sepala Dahanayaka and others, Kurundugahadeniya claimed by Rajapaksa Kankanange Don Adirian; on the east by Wellagawadeniya claimed by Rajapaksa Kankanange Sinnappu and others, Kandanketiyaeniya claimed by Hakuruge Dingi Baba and others, Beddewattedeniya claimed by Hewa Hakuruge Babuwa, Beddewatta claimed by Don Davith Wirasinha Rajapaksa and others; on the south by T. P. 191,505, Sedaragemillagahadeniya *alias* Dewalagamagedeniya claimed by Don Davith Wirasin Rajapaksa, Yalabendideniya claimed by Don Carolis Senarat Yapa Appuhamy, Yalabendideniya *alias* Kudaluwila claimed by Don Carolis Senarat Yapa Appuhamy, Yalabendideniya claimed by Don Carolis Senarat Yapa Appuhamy, Kabarabadulledeniya claimed by ditto; on the west by Kabarabadulledeniya claimed by Don Carolis Senarat Yapa Appuhamy, Millagahadeniya claimed by Komangodage Don Juwanis and others, the boundary of the Kandaboda pattu.



Scale of 8 Chains to an Inch.

Situation: Gatara village in Gangaboda pattu of Matara District.

Preliminary plan 516.

Lot.	Name of Land.		Extent.		
			A.	R.	P.
4	Berukuttiya, Dummalakuttiya, Pansalakuttiya	..	56	1	8
5	Koswelaketiyeatmaga	..	0	1	36
			56	3	4

Field sheet O 20
34-42

Surveyor-General's Office,
Colombo, October 26, 1908.

J. B. M. RIDOUT,
for Acting Surveyor-General.

II.

Preliminary plan 516.

Lot.	Name of Land.	Extent. A. R. P.
14c	Yakadagalahena (P. P. 1,790/3,530) ..	0 0 20

and bounded as follows: on the north, east, and south by Heenpanwila claimed by Malamala Achchige Sinchohamy and others; on the west by Yakadagalahena declared to be Crown property.



Scale of 8 Chhins to an Inch.

Situation: Gatara village in Gangaboda pattu of Matara District.

Preliminary plan 516.

Lot.	Name of Land.	Extent. A. R. P.
14c	Yakadagalahena (P. P. 1,790/3,530) ...	0 0 20
	Field sheet O ²⁰ 34—42	

Surveyor-General's Office,
Colombo, October 26, 1908.

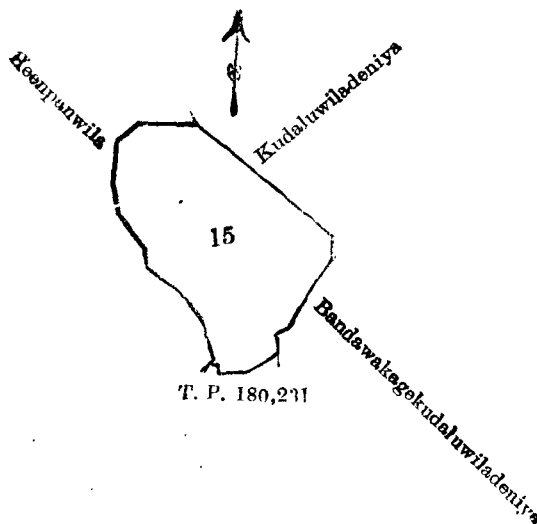
J. B. M. RIDOUT,
for Acting Surveyor-General.

III.

Preliminary plan 516.

Lot.	Name of Land.	Extent. A. R. P.
15	Nugehena <i>alias</i> Berukuttiya	5 2 33½

and bounded as follows: on the north by Heenpanwila claimed by Malamala Achchige Sinchohamy and others, Kudaluwiladeniya claimed by Don Davith Weerasin Rajapaksa; on the east by Kudaluwiladeniya claimed by Don Davith Weerasin Rajapaksa, Bandawakagekudaluwiladeniya claimed by Malamala Achchige Sinchohamy and others; on the south by T. P. 180,231; on the west by Heenpanwila claimed by Malamala Achchige Sinchohamy and others.



Scale of 8 Chains to an Inch.

Situation: Gatara village in Gangaboda pattu of Matara District.

Preliminary plan 516.

Lot.	Name of Land.	Extent. A. R. P.
15	Nugehena <i>alias</i> Berukuttiya	5 2 33½
	Field sheet O ²⁰ 34—42	

Surveyor-General's Office,
Colombo, October 26, 1908.

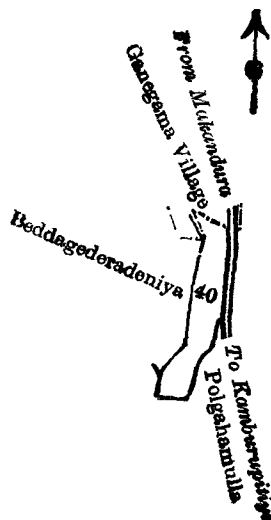
J. B. M. RIDOUT,
for Acting Surveyor-General.

IV.

Preliminary plan 516.

Lot.	Name of Land.	Extent.		
		A.	R.	P.
40	Mahawala (water-hole)	0	3	20

and bounded as follows: on the north by the village limit of Ganegama; on the east by the road from Makandura to Kamburupitiya, Polgahamulla claimed by Don Davith Weerasin Rajapaksa and others; on the south by Polgahamulla claimed by Don Davith Weerasin Rajapaksa and others; on the west by Polgahamulla claimed by Don Davith Weerasin Rajapaksa and others, Beddegaderadeniya claimed by J. Polgammullage Kottan and others.



Scale of 8 Chains to an Inch.

Situation: Gatara village in Gangaboda pattu of Matara District.

Preliminary plan 516.

Lot.	Name of Land.	Extent.		
		A.	R.	P.
40	Mahawala (water-hole)	0	3	20

Field sheet O ²⁰
34—42

Surveyor-General's Office,
Colombo, October 26, 1908.

J. B. M. RIDOUT,
for Acting Surveyor-General.

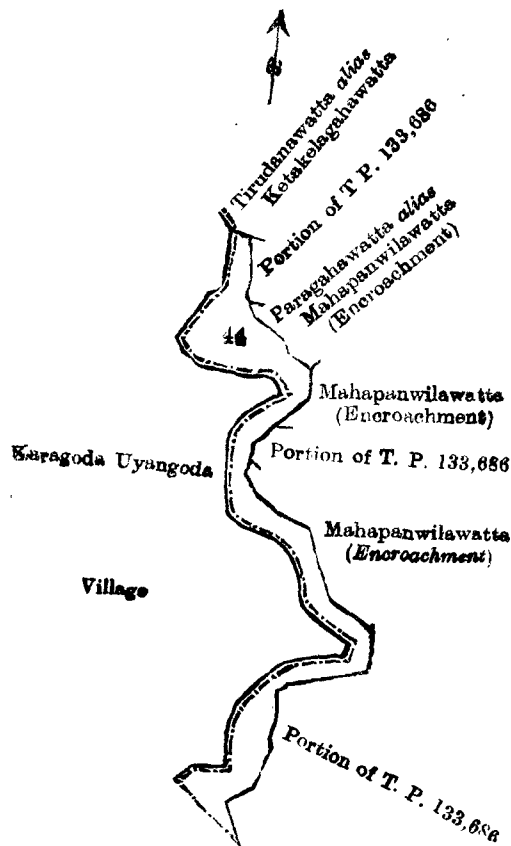
V.

Preliminary plan 516.

Lot.	Name of Land.	Extent.		
		A.	R.	P.
44	Mahapanwilahena (reservation for the tank)	4	2	0

and bounded as follows: on the north by Tirudanawatta *alias* Ketakelagahawatta claimed by Naduge Salomon; on the east by a portion of T. P. 133,686, Paragahawatta *alias* Mahapanwilawatta encroachment by Mr. E. D. Perera, Mahapanwilawatta encroachment by Mr. E. D. Perera, portion of T. P. 133,686, Mahapanwilawatta encroachment by Mr. E. D. Perera, portion of T. P. 133,686; on the south and west by the village limit of Karagoda Uyangoda.

[For Diagram see page 282.]



Scale of 8 Chains to an Inch.

Situation : Gatara village in Gangaboda pattu of Matara District.

Preliminary plan 516.

Lot.	Name of Land.	Extent. A. R. P.
44	Mahapanwilahena (reservation for the tank)	4 2 0

Field sheet O ²⁰
33—41

Surveyor-General's Office,
Colombo, October 26, 1908.

J. B. M. RIDOUT,
for Acting Surveyor-General.

VI.

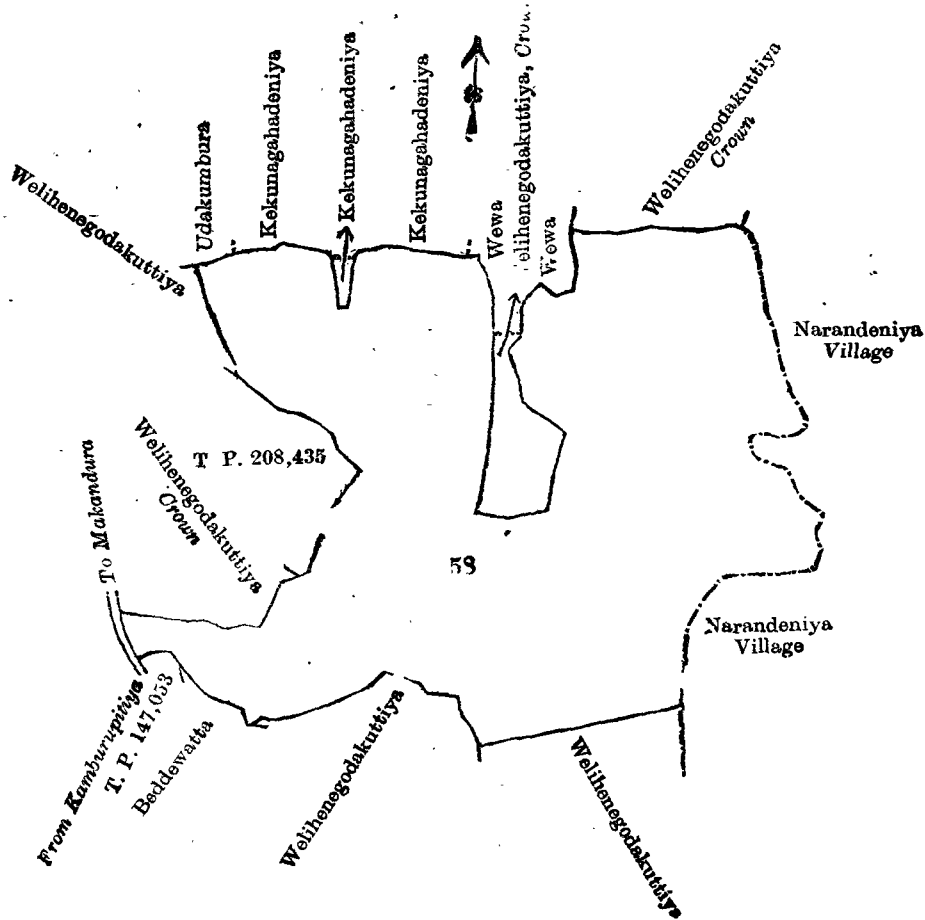
Preliminary plan 516.

Lot.	Name of Land.	Extent. A. R. P.
58	Welihenegodakuttiya	37 2 38

and bounded as follows : on the north by Udakumbura claimed by Don Cornelis Wijesin Muhandiram and others, Kekunagahadeniya claimed by ditto, wewa claimed by ditto, Welihenegodakuttiya claimed by the Crown, wewa claimed by Don Cornelis Wijesin Muhandiram and others, Welihenegodakuttiya claimed by the Crown and now sold by Crown; on the east by the village limit of Narandeniya; on the south by Welihenegodakuttiya claimed by Davandu Marikar Pakiri Bawa, Welihenegodakuttiya sold by the Crown, Beddewatta claimed by Kandambige Don Andiris (T. P. 147,053); on the west by the road from Kamburupitiya to Makandura, Welihenegodakuttiya claimed by the Crown, T. P. 208,435, Welihenegodakuttiya claimed by Lokubadu Jayasuriya and now granted at half-improved value.

November 22, 1909.

N. A. HAMPTON,
Special Officer.



Scale of 8 Chains to an Inch.

Situation : Gataru village in Gangaboda pattu of Matara District.

Preliminary plan 516.

Lot.	Name of Land.	Extent.	
		A.	R. P.
58	Welihenegodakuttiya	37	2 38

Field sheets O 20 34-42 & O 20 35-45

Surveyor-General's Office,
Colombo, October 26, 1908.
Matara S. O. 1,503

J. B. M. RIDOUT,
for Acting Surveyor-General.

Order under Section 2 of "The Waste Lands Ordinances of 1897, 1899, 1900, and 1903," declaring Lands to be Crown Property: §

In the matter of the lands commonly called or known as Denagamawewa (part of Denagama tank), Wewagawahena, Tennapitahena, Bogahahena, Palandeniye-hena, Pallandeniyearamba, Malibodanieniyeatmaga, Eldeniyeatmaga, situate in the village of Wepotaira, in the Kandaboda pattu of the Matara District, in the Southern Province, and of "The Waste Lands Ordinances, 1897, 1899, 1900, and 1903."

THE notice required by section 1 of "The Waste Lands Ordinances, 1897, 1899, 1900, and 1903," having been duly published in manner prescribed by that section in respect of the above-named lands (*vide* Notice No. 3,414), and no claim having been made to the said lands or to any interest therein within the period of three months from the date specified in the said notice, I, Howard Orme Fox, Special Officer appointed under section 28 of the said Ordinances, under and by virtue of the powers vested in me in that behalf by section 2 of the said Ordinances, do hereby on November 24, 1909, order and declare, that the said lands, as more fully described herein below, situate in the village of Wepotaira, in the Kandaboda pattu of the Matara District, in the Southern Province, and shown as lots 7, 8, 37, 59v, 59x, 67, 39a in preliminary plan 184 and in the annexed diagrams, and containing in extent 18 acres 1 rood and 10 perches, are the property of the Crown.

Description of the Lands referred to.

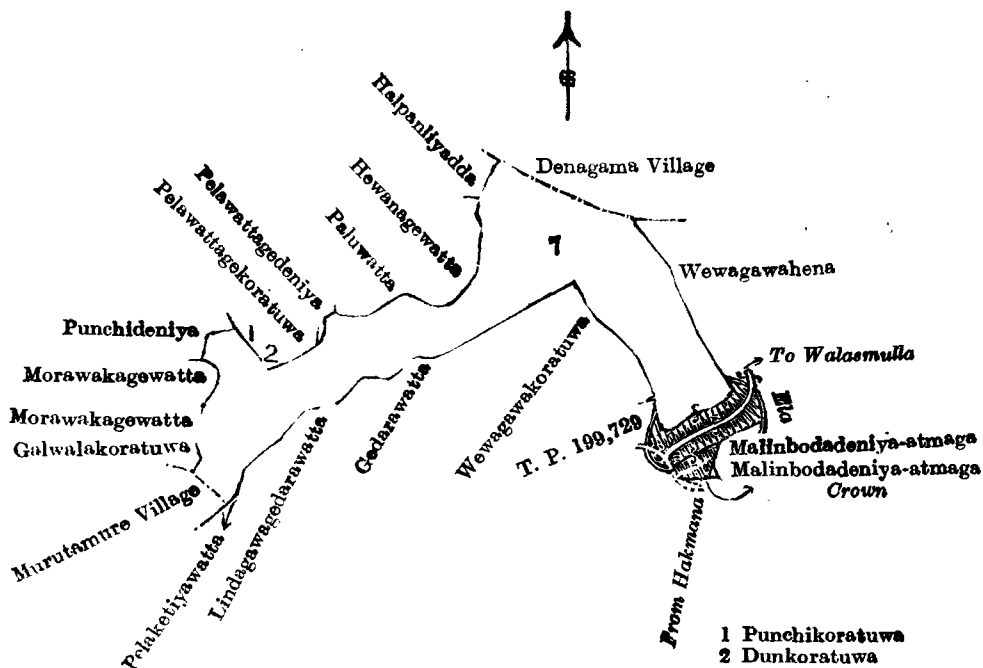
The following lots situated in the village of Wepotaira, in the Kandaboda pattu of the Matara District, in the Southern Province, as described in the annexed diagrams:—

I.

Preliminary plan 184.

Lot.	Name of Land.	Extent.	
		A.	R. P.
7	Denagamawewa (part of Denagama tank)	9	2 35

and bounded as follows: on the north by Punchikoratuwa claimed by Abeysekera Patiranage Don Samel and others, Dunkoratuwa claimed by Nipe Acharige Christian and others, Pelawattegekoratuwa claimed by Kankanange Babune, Pelawattegedeniya claimed by Jayasekera Kankanange Don Louis and others, Paluwatta claimed by Medibe Soysa Rajapaksa Matheshamy, Hewanagewatta claimed by Kankanange Babune and others, Halpanliyadda claimed by Garahewage Kiruwe, the village limit of Denagama; on the east by Wewagawahena claimed by Andrabaduge Nonahamy and others, an ela, Malinbodadeniyeatmaga claimed by Abeysekera Patiranage Samel Appu and others; on the south by Malinbodadeniyeatmaga claimed by Abeysekera Patiranage Samel Appu and others, Malinbodadeniyeatmaga, Crown, the road from Hakmana to Walasmulla, a water-course, T. P. 199,729, Wewagawakoratuwa claimed by Abeysekera Patiranage Don Samel and others, Gedarawatta claimed by Abeysekera Patiranage Janis and others, Lindagawagedarawatta claimed by Nipe Acharige Simanahamy, Pelaketiyewatta claimed by Ellewela Pahalage Christian and others, the village limit of Murutamure; on the west by Galwalakoratuwa claimed by Wickramage Janis, Morawakagewatta claimed by Don Carolis Rajapaksa, Punchideniya claimed by Wickramage Janis and others.



Scale of 8 Chains to an Inch.

Situation: Wepotaira village in Kandaboda pattu of Matara District.

Preliminary plan 184.

Lot.	Name of Land.	Extent.	
		A.	R. P.
7	Denagamawewa (part of Denagama tank)	9	2 35

Field sheets O ²⁰ 37-45 & O ²⁰ 38-46

Surveyor-General's Office,
Colombo, January 15, 1909.

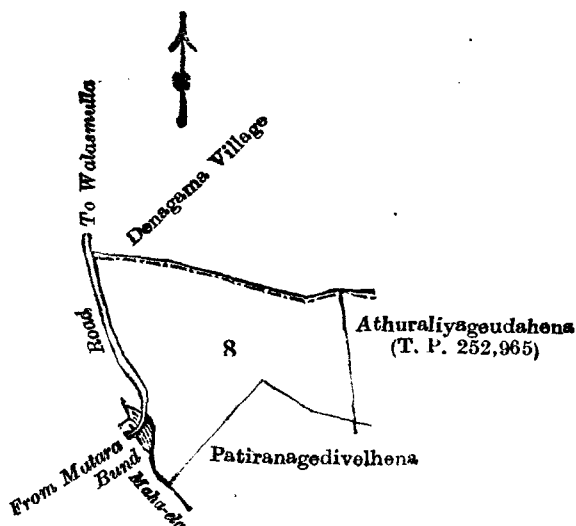
J. B. M. RIDOUT,
for Acting Surveyor-General.

II.

Preliminary plan 184.

Lot.	Name of Land.	Extent.	
		A.	R. P.
8	Wewagawahena, Tennapitahena	5	2 6

and bounded as follows: on the north by the village limit of Denagama; on the east by Aturaliyageudahena sold by the Crown (T. P. 252,965); on the south by Patiranage Divelhena claimed by Abeysekera Patiranage Matheshamy and others; on the west by the Maha-ela, a bund, the road from Matara to Walasmulla.



Scale of 8 Chains to an Inch.

Situation : Wepotaira village in Kandaboda pattu of Matara District.

Preliminary plan 184.

Lot.	Name of Land.	Extent. A. R. P.
8	Wewagawahena, Tennapitahena	5 2 6
	Field sheet O 20 38-46	

Surveyor-General's Office,
Colombo, January 19, 1909.

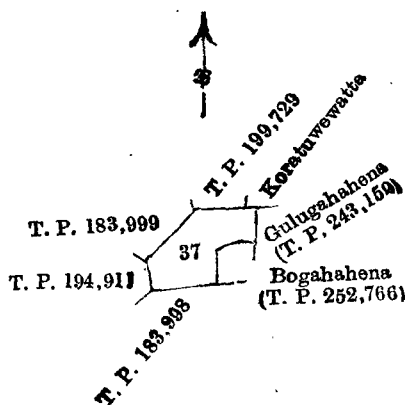
J. B. M. RIDOUT,
for Acting Surveyor-General.

III.

Preliminary plan 184.

Lot.	Name of Land.	Extent. A. R. P.
37	Tennapitahena	0 3 34

and bounded as follows : on the north by T. P. 199,729, Koratuwewatta claimed by Abeysekera Patiranage Don Mathes and others ; on the east by Gulugahahena sold by the Crown (T. P. 243,159), Bogahahena sold by the Crown (T. P. 252,766) ; on the south by T. P. 183,998 ; on the west by T. Ps. 194,911 and 183,999.



Scale of 8 Chains to an Inch.

Situation : Wepotaira village in Kandaboda pattu of Matara District.

Preliminary plan 184.

Lot.	Name of Land.	Extent. A. R. P.
37	Tennapitahena	0 3 34
	Field sheet O 20 38-46	

Surveyor-General's Office,
Colombo, January 19, 1909.

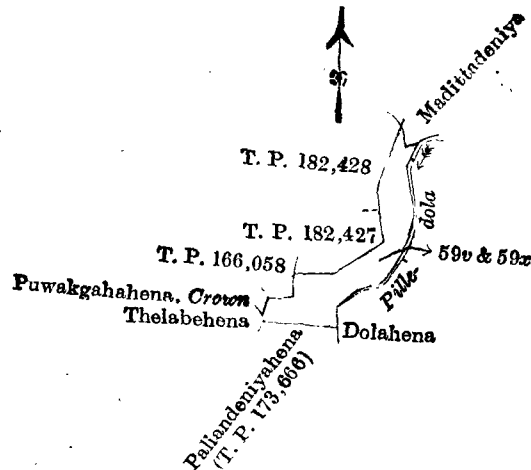
J. B. M. RIDOUT,
for Acting Surveyor-General.

IV.

Preliminary plan 184.

Lot.	Name of Land.	Extent.		
		A.	R.	P.
59v ..	Bogahahena ..	1	0	5
59x ..	Palandeniyeheha ..	0	1	2
		1	1	7

and bounded as follows : on the north by Madittedeniya (private); on the east by the Pilledola, Dolahena claimed by K. Don Dines; on the south by Pallandeniyeheha (T. P. 173,666); on the west by Thelabehena claimed by K. Don Davith and others, Puwakgahahena declared to be Crown property under the Waste Lands Ordinances, T. Ps. 166,058, 182,427, and 182,428.



Scale of 8 Chains to an Inch.

Situation : Wepotaira village in Kandaboda pattu of Matara District.

Preliminary plan 184.

Lot.	Name of Land.	Extent.		
		A.	R.	P.
59v ..	Bogahahena ..	1	0	5
59x ..	Palandeniyeheha ..	0	1	2
		1	1	7

Field sheet O 38—46

Surveyor-General's Office,
Colombo, January 19, 1909.

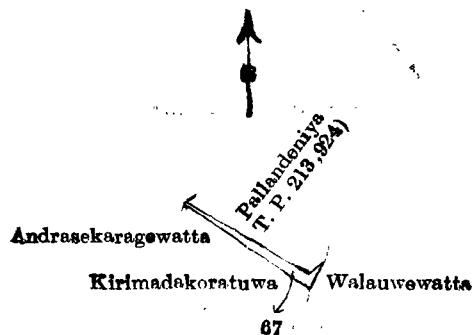
J. B. M. RIDOUT,
for Acting Surveyor-General.

V.

Preliminary plan 184.

Lot.	Name of Land.	Extent.		
		A.	R.	P.
67 ..	Pallandeniyearamba ..	0	1	14

and bounded as follows : on the north by Pallandeniya (T. P. 213,924); on the east by Walawwewatta (private); on the south by Kirimadakoratuwa claimed by K. D. Andrayas and others; on the west by Andrasekeragewatta claimed by K. D. Andrayas and others.



Scale of 8 Chains to a Inch.

Situation : Wepotaira village in Kandaboda pattu of Matara District.

Preliminary plan 184.

Lot.	Name of Land.	Extent.	
		A.	R. P.
67	Pallandeniyearamba	0	1 14

Field sheet O ²⁰
38—46

Surveyor-General's Office,
Colombo, January 19, 1909.

J. B. M. RIDOUT,
for Acting Surveyor-General.

VI.

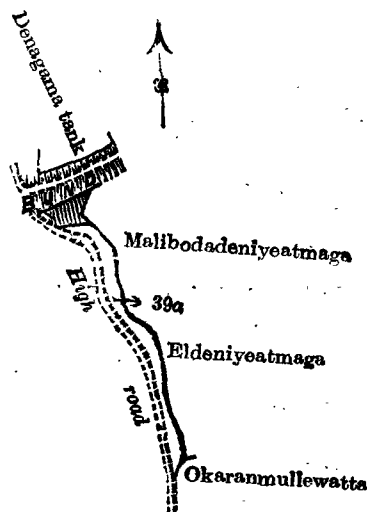
Preliminary plan 184.

Lot.	Name of Land.	Extent.	
		A.	R. P.
39a	Malibodadeniyeatmaga, Eldeniyeatmaga	0	1 34

and bounded as follows : on the north by Denagama tank ; on the east by Malibodadeniyeatmaga claimed by Abeysekera Patirana Don Samel and others, Eldeniyeatmaga claimed by Abeysekera Patirana Samel Appu and others, Okaranmullewatta claimed by Abeysekera Patirana Baba Appu and others ; on the south and west by a high road.

November 24, 1909.

H. O. FOX,
Special Officer.



Scale of 8 Chains to an Inch.

Situation : Wepotaira village in Kandaboda pattu.

Preliminary plan 184.

Lot.	Name of Land.	Extent.	
		A.	R. P.
39a	Malibodadeniyeatmaga, Eldeniyeatmaga	0	1 34

Field sheet O ²⁰
38—46

Surveyor-General's Office,
Colombo, May 29, 1906.
Matara S. O. 1,504

R. S. TEMPLETON,
for Surveyor-General

**Order under Section 2 of "The Waste Lands Ordinances of 1897, 1899, 1900, and 1903,"
declaring Lands to be Crown Property.**

In the matter of the lands commonly called or known as Roddehena and Bogahahenekella, situate in the village of Palle Julampitiya, in the Giruwa Pattu West of the Hambantota District, in the Southern Province, and of "The Waste Lands Ordinances, 1897, 1899, 1900, and 1903."

THE notice required by section 1 of "The Waste Lands Ordinances, 1897, 1899, 1900, and 1903," having been duly published in manner prescribed by that section in respect of the above-named lands (*vide* Notice No. 3,368), and no claim having been made to the said lands or to any interest therein within the period of three months from the date specified in the said notice, I, John George Fraser, Special Officer appointed under section 23 of the said Ordinances, under and by virtue of the powers vested in me in that behalf by section 2 of the said Ordinances, do hereby on November 13, 1909, order and declare that the said lands, as more fully described herein below, situate in the village of Palle Julampitiya, in the Giruwa Pattu West of the Hambantota District, in the Southern Province, and shown as lots 45a and 50 in preliminary plan No. 383, and in the annexed diagrams, containing in extent 4 acres 1 rood and 18 perches, are the property of the Crown.

Description of the Lands referred to.

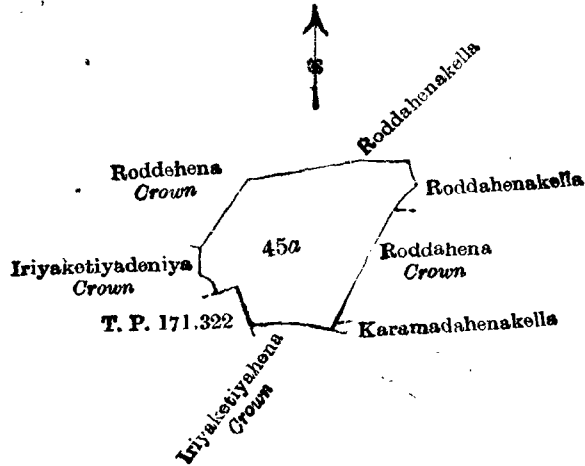
The following lots situated in the village of Palle Julampitiya, in the Giruwa Pattu West of the Hambantota District, in the Southern Province, as described in the annexed diagrams:—

I.

Preliminary plan 383.

Lot.	Name of Land.	Extent. A. R. P.
45a ..	Roddehena ..	4 0 26

and bounded as follows: on the north by Roddehena claimed by the Crown, Roddahenakella applied for by Dandeniya Arachchige Appu; on the east by Roddahenakella applied for by S. A. Seadoris, Roddahena claimed by the Crown and now sold by the Crown, Karamadahenakella claimed by Jasin Arachchige Hingo Hamy; on the south by Iriyakettiyahena claimed by the Crown; on the west by T. P. 171,322, Iriyaketiya-deniya claimed by the Crown and now sold by the Crown, Roddehena claimed by the Crown.



Scale of 8 Chains to an Inch.

Situation: Palle Julampitiya village in Giruwa Pattu West of Hambantota District.

Preliminary plan 383.

Lot.	Name of Land.	Extent. A. R. P.
45a ..	Roddehena ..	4 0 26

Field sheet P 33—41

Surveyor-General's Office,
Colombo, January 28, 1909.

J. B. M. RIDOUT,
for Acting Surveyor-General.

II.

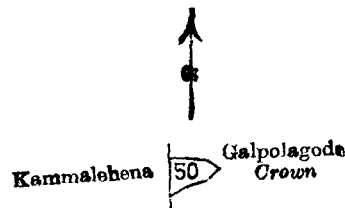
Preliminary plan 383.

Lot.	Name of Land.	Extent. A. R. P.
50 ..	Bogahahenekella ..	0 0 32

and bounded as follows: on the north, east, and south by Galpolagoda claimed by the Crown; on the west by Kammalehena claimed by Kulasin Arachchige Dingi Appuhamy.

November 13, 1909.

J. G. FRASER,
Special Officer.



Scale of 8 Chains to an Inch.

Situation: Palle Julampitiya village in Giruwa Pattu West of Hambantota District.

Preliminary plan 383.

Lot.	Name of Land.	Extent. A. R. P.
50 ..	Bogahahenekella ..	0 0 32

Field sheet P 33—41

Surveyor-General's Office,
Colombo, January 28, 1909.
Hambantota S. O. 366

J. B. M. RIDOUT,
for Acting Surveyor-General.

**Order under Section 2 of "The Waste Lands Ordinances of 1897, 1899, 1900, and 1903,"
declaring Land to be Crown Property.**

In the matter of the land commonly called or known as Bulugahamulahena (cemetery), situate in the village of Weragala in Udukaha Korale West of the Dambadeni hatpattu of the Kurunegala District, in the North-Western Province, and of "The Waste Lands Ordinances of 1897, 1899, 1900, and 1903."

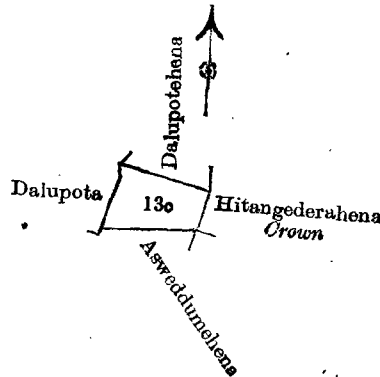
THE notice required by section 1 of "The Waste Lands Ordinances of 1897, 1899, 1900, and 1903," having been duly published in manner prescribed by that section in respect of the above-named land (*vide* Notice No. 3,513), and no claim having been made to the said land or to any interest therein within the period of three months from the date specified in the said notice, I, Walter Ernest Wait, Special Officer appointed under section 28 of the said Ordinances, under and by virtue of the powers vested in me in that behalf by section 2 of the said Ordinances, do hereby on November 23, 1909, order and declare that the said land, as more fully described herein below, situate in the village of Weragala, in the Udukaha Korale West of the Dambadeni hatpattu of the Kurunegala District, in the North-Western Province, and shown as lot 13c in preliminary plan No. 244 and in the annexed diagram, and containing in extent 3 roods and 5 perches, is the property of the Crown.

Description of the Land referred to.

The land commonly called or known as Bulugahamulahena (cemetery), situate in the village of Weragala, in the Udukaha Korale West of the Dambadeni hatpattu of the Kurunegala District, in the North-Western Province, containing in extent 3 roods and 5 perches shown as lot 13c in preliminary plan 244, and in the annexed diagram, and bounded as follows: on the north by Dalupotehena claimed by the Crown, and now sold by the Crown; on the east by Hitangederahena claimed by the Crown; on the south by Asweddmehena claimed by W. Ellie; on the west by Dalupota claimed by Horamba Pedidurayalage Setuwa.

November 23, 1909.

W. E. WAIT,
Special Officer.



Scale of 8 Chains to an Inch.

Situation: Weragala village in Udukaha Korale West of Dambadeni hatpattu of Kurunegala District.

Preliminary plan 244.

Lot.	Name of Land.	Extent.		
		A.	R.	P.
13c	Bulugahamulahena (cemetery)	3	0	5

Field sheet: Village plan I ¹⁸_{21—22, 29—30}

Surveyor-General's Office,
Colombo, June 18, 1909.

Kurunegala S. O. 179

J. B. M. RIDOUT,
for Surveyor-General.

**Order under Section 2 of "The Waste Lands Ordinances of 1897, 1899, 1900, and 1903,"
declaring Lands to be Crown Property.**

In the matter of the lands commonly called or known as Tambakandahena, Kandahena, &c., situate in the village of Hendiyagala, in the Pitigal korale of the Katugampola hatpattu of the Kurunegala District, in the North-Western Province, and of "The Waste Lands Ordinances of 1897, 1899, 1900, and 1903."

THE notice required by section 1 of "The Waste Lands Ordinances of 1897, 1899, 1900, and 1903," having been duly published in manner prescribed by that section in respect of the above-named lands (*vide* Notice No. 3,539), and no claim having been made to the said lands or to any interest therein within the period of three months from the date specified in the said notice, I, John George Fraser, Special Officer appointed under section 28 of the said Ordinances, under and by virtue of the powers vested in me in that behalf by section 2 of the said Ordinances, do hereby on December 16, 1909, order and declare that the said lands, as more fully described herein below, situate in the village of Hendiyagala, in the Pitigal korale of the Katugampola hatpattu of the Kurunegala District, in the North-Western Province, and shown as lots 15aa, 15ab, 15ac, 15ad, 15z, 17, 17e, 17j, 15ae, 23 in preliminary plan 285 and in the annexed diagrams, and containing in extent 28 acres and 35½ perches, are the property of the Crown

Description of the Lands referred to.

The following lots situated in the village of Hendiyagala, in the Pitigal korale of the Katugampola hatpattu of the Kurunegala District, in the North-Western Province, as described in the annexed diagrams :—

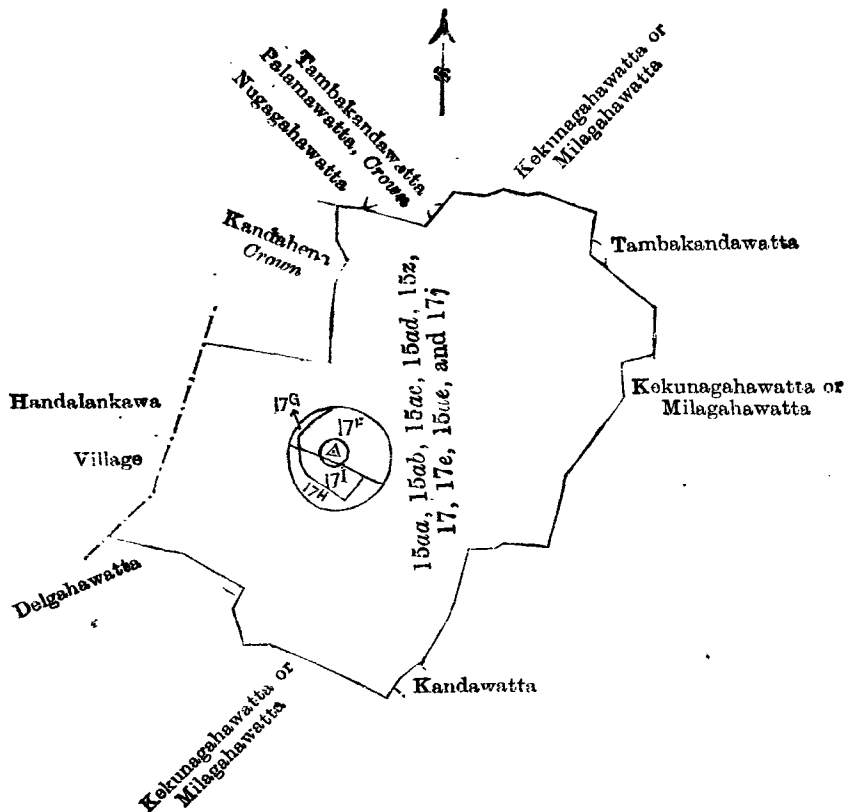
I.

Lot.	Name of Land.	Extent.		
		A.	R.	P.
15aa	Tambakandahena	0	0	30
15ab	Do.	1	0	26
15ac	Kandahena	0	1	12
15ad	Do.	0	0	26
15z	Tambakandahena	0	0	11
17	Do.	13	0	1
17e	Do.	1	2	35
17j	Do.	7	3	23
15ae	Kandahena	0	0	29
		24	2	33

and bounded as follows : on the north by Nugahawatta claimed by W. H. Guruwa (private), Palamawatta claimed by the Crown ; Tambakandawatta claimed by N. A. M. Manikhani and others, Kekunagahawatta or Millagahawatta claimed by P. A. Kandappuhani and others (private) ; on the east by Kekunagahawatta or Millagahawatta claimed by P. A. Kandappuhani and others (private), Tambakandewatta claimed by N. A. M. Menikhani and others (private), Kekunagahawatta or Millagahawatta claimed by P. A. Kandappuhani and others (private), Kandawatta claimed by S. M. Ukkubanda and others (private), Kekunagahawatta or Millagahawatta claimed by P. A. Kandappuhani and others (private) ; on the south by Kekunagahawatta or Millagahawatta claimed by P. A. Kandappuhani and others (private), Delgahawatta claimed by S. M. Ukkubanda and others (private) ; on the west by the village limit of Handalankawa, Kandahena claimed by the Crown.

* NOTE.—The following lots lying within the above boundaries are excluded from this order, and their aggregate acreage of 1 acre and 31 perches is not included in the acreage of 24 acres 2 roods and 33 perches given above :—

Lot.	Name of Land.	Extent.		
		A.	R.	P.
17f	Tambakandahena	0	3	7
17g	Do.	0	0	7
17h	Do.	0	0	20
17i	Do.	0	0	37
		1	0	31



Scale of 8 Chains to an Inch.

Situation : Hendiyagala village in Pitigal korale of Kurunegala District.

Preliminary plan 285.

Lot.	Name of Land.	Extent.	
		A.	R. P.
15aa ..	Tambakandahena ..	0	0 30
15ab ..	Do. ..	1	0 26
15ac ..	Kandahena ..	0	1 12
15ad ..	Do. ..	0	0 26
15z ..	Tambakandahena ..	0	0 11
17 ..	Do. ..	13	0 1
17e ..	Do. ..	1	2 35
17j ..	Do. ..	7	3 23
15ae ..	Kandahena ..	0	0 29
		24	2 33
<i>Lots excluded.</i>			
17f ..	Tambakandahena ..	0	3 7
17g ..	Do. ..	0	0 7
17h ..	Do. ..	0	0 20
17i ..	Do. ..	0	0 37
		1	0 31

Surveyor-General's Office,
Colombo, June 19, 1909.

Sheets I 22, I 22, & I 22 &c.
2, 9, 10,

J. B. M. RIDOUT,
for Surveyor-General.

II.

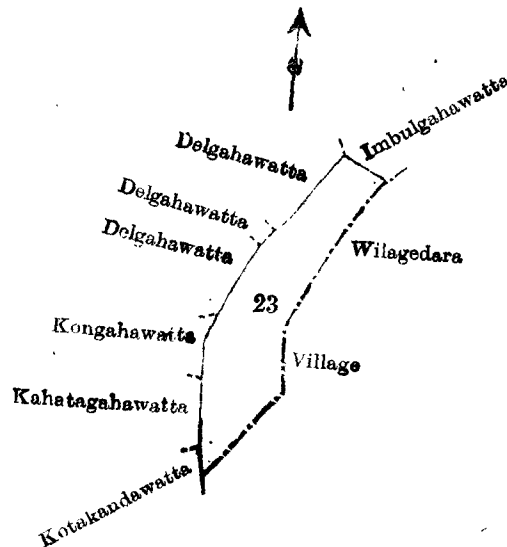
Preliminary plan 285.

Lot.	Name of Land.	Extent.	
		A.	R. P.
23 ..	Kotakanda ..	3	2 2½

and bounded as follows : on the north by Imbulgahawatta sold by the Crown ; on the east and south by the village limit of Wilagedara ; on the west by Kotakandawatta sold by the Crown, Kahatagahawatta sold by the Crown to Adikara Mudiyansele Kusal Hamy, Kongahawatta sold by the Crown to Senerat Appuhamilage Dolphi, Delgahawatta sold by the Crown to Atada Mudiyansele Dingiri Menika, Delgahawatta sold by the Crown to Kiripitihettige Peris Sinno and others, Delgahawatta sold by the Crown.

December 16, 1909.

J. G. FRASER,
Special Officer.



Scale of 8 Chains to an Inch.

Situation : Hendiyagala village in Pitigal korale in Kurunegala District.

Preliminary plan 285.

Lot.	Name of Land.	Extent.	
		A.	R. P.
23 ..	Kotakanda ..	3	2 2½

Surveyor-General's Office,
Colombo, June 19, 1909.
Kurunegala S. O. 180

Village plan I 22, I 22, & I 22 &c.
2, 9, 10,

J. B. M. RIDOUT,
for Surveyor-General.

**Order under Section 2 of "The Waste Lands Ordinances of 1897, 1899, 1900, and 1903,"
declaring Lands to be Crown Property.**

In the matter of the lands commonly called or known as road, Katumalpitiyealuthena (reservation for road), Katumalpitiyehena (cemetery), &c., situate in the village of Wilagedara, in the Pitigal korale of the Katugampola hatpattu of the Kurunegala District, in the North-Western Province, and of "The Waste Lands Ordinances of 1897, 1899, 1900, and 1903."

THE notice required by section 1 of "The Waste Lands Ordinances, 1897, 1899, 1900, and 1903," having been duly published in manner prescribed by that section in respect of the above-named lands (*vide* Notice No. 3,448), and no claim having been made to the said lands or to any interest therein within the period of three months from the date specified in the said notice. I, John George Fraser, Special Officer appointed under section 28 of the said Ordinances, under and by virtue of the powers vested in me in that behalf by section 2 of the said Ordinances, do hereby on November 13, 1909, order and declare that the said lands, as more fully described herein below, situate in the village of Wilagedara, in the Pitigal korale of Katugampola hatpattu of the Kurunegala District, in the North-Western Province, and shown as lots 8e7, 8f7, 8j2, 10, 11b, 8i1, 8t5, 4 in preliminary plan 286 and in the annexed diagrams, and containing in extent 9 acres 2 roods and 29 perches, are the property of the Crown.

Description of the Lands referred to.

The following lots situated in the village of Wilagedara, in the Pitigal korale of the Katugampola hatpattu of the Kurunegala District, in the North-Western Province, as described in the annexed diagrams:—

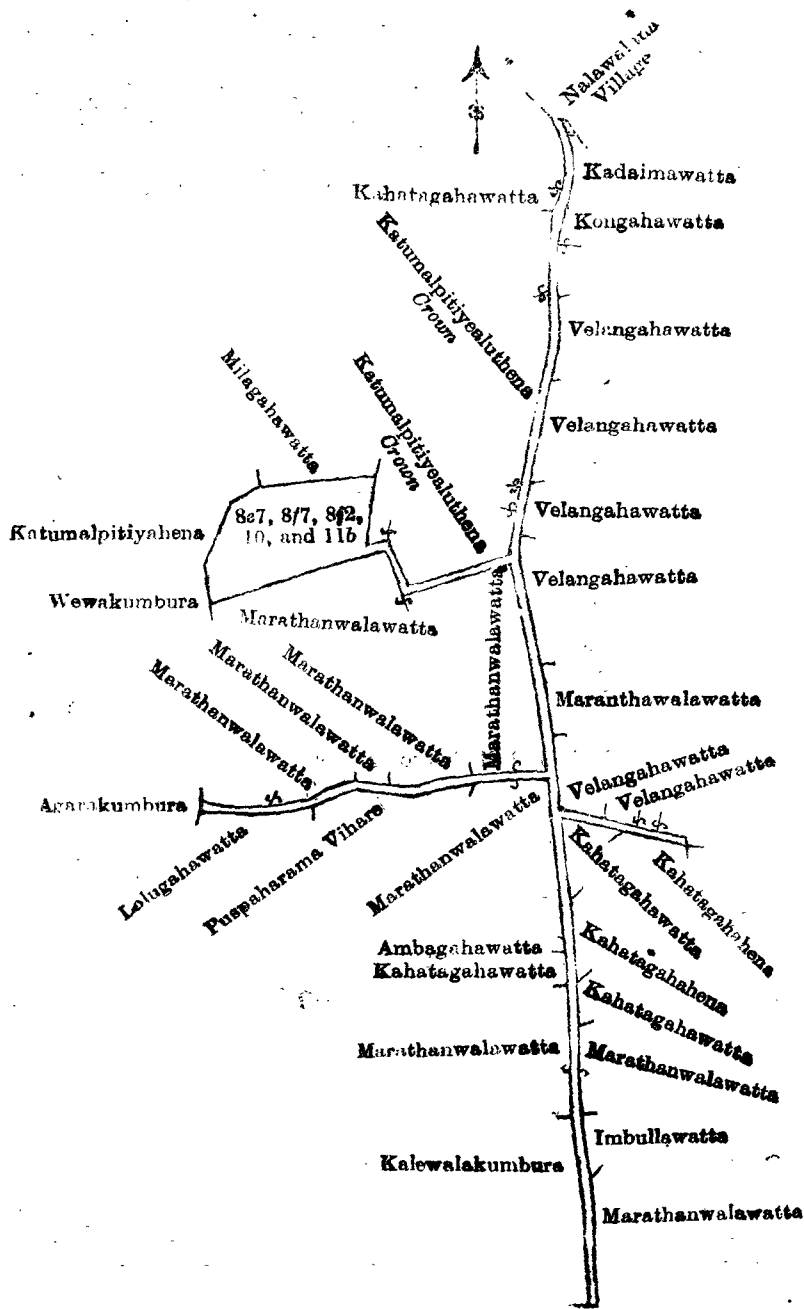
I.

Preliminary plan 286.

Lot.	Name of Land.	Extent.		
		A.	R.	P.
8e7	Road	0	1	24
8f7	Do.	1	1	8
8j2	Katumalpitiyealuthena (reservation for road)	0	1	22
10	Katumalpitiyehena (cemetery)	2	1	10
11b	Road	0	0	4
		4	1	28

and bounded as follows: on the north by the village limit of Nalawalana; on the east by Kadaimawatta sold by the Crown to Wadige Gunasekera and another, Kongahawatta sold by the Crown to Korala Gamage Anthony Fernando, Velangahawatta sold by the Crown to Subasinhe Mudiyansele Menohamy, Velangahawatta claimed by Subasinhe Mudiyansele Manohamy, Velangahawatta claimed by P. Poyhamy and others, Velangahawatta claimed by Subasinhe Mudiyansele Appuhamy, Maranthawalawatta claimed by Don Jacob and others, Velangahawatta claimed by Subasinhe Mudiyansele Appuhamy, Velangahawatta claimed by Subasinhe Mudiyansele Manohamy and others and now sold by the Crown, Velangahawatta claimed by Appu Sinno, Kahatagahahena sold by the Crown to Jayakodi Arachchige Don Marthinu Appuhamy and others, Kahatagahawatta claimed by J. A. Don Mudalihamy, Kahatagahahena sold by the Crown to Jayakodi Arachchige Don Marthinu Appuhamy and others, Kahatagahawatta sold by the Crown to ditto, Marathanwalawatta claimed by Don Jacob and others, Imbullawatta claimed by Puchi Nona Peris, Marathanwalawatta claimed by Don Jacob and others; on the south by Marathanwalawatta claimed by ditto; on the west by Kalewalakumbura claimed by Appu Sinno and others, Marathanwalawatta claimed by Don Jacob and others, Kahatagahawatta claimed by Y. M. Sardial Appu, Ambagahawatta claimed by Subasinhe Mudiyansele Manohamy, Marathanwalawatta claimed by Don Jacob and others, Pusparama Vihare claimed by the trustees of Pusparama Vihare, Lolugahawatta claimed by V. Jockinu Fernando and others, Agarekumbura claimed by Don Marthinu Fernando and others, Marathanwalawatta claimed by Sardial Appuhamy, Marathanwalawatta claimed by Don Jacob and others, Marathanwalawatta claimed by Lisohamy and others, Marathanwalawatta claimed by Don Jacob and others, Wewakumbura claimed by Appu Sinno Korala Arachchi, Katumalpitiyehena sold by the Crown to Mihindukulasuriya Ana Maria Fernando, Millagahawatta sold by the Crown to Ramuwel Arachchige Joronis Appu, Katumalpitiyealuthena claimed by the Crown, Kahatagahawatta claimed by J. A. Don Thomis now sold by the Crown, Kahatagahawatta claimed by J. A. D. Thomis.

[For Diagram see page 293.]



Scale of 8 Chains to an Inch.

Situation : Wilagedara village in Pitigal korale of Kurunegala District.

Preliminary plan 286.

Lot.	Name of Land.	Extent.	
		A.	R. P.
8e7 ..	Road ..	0	1 24
8f7 ..	Do. ..	1	1 8
8f2 ..	Katimalpitiyealuthena (reservation for road) ..	0	1 22
10 ..	Katimalpitiyehena (cemetery) ..	2	1 10
11b ..	Road ..	0	0 4
		4	1 28

Field sheets I-22 & I 22
10 & I 11

Surveyor-General's Office,
Colombo, April 20, 1909.

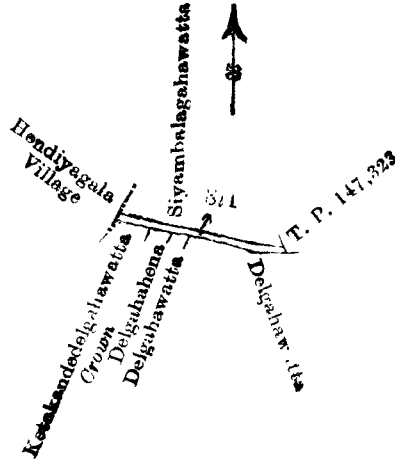
J. B. M. RIDOUT,
for Acting Surveyor-General.

II.

Preliminary plan 286.

Lot.	Name of Land.	Extent.	
		A.	R. P.
811	Road	0	0 16

and bounded as follows : on the north by Siyambalagahawatta claimed by Appu Sinno, *ex-Arachchi*, and Menikhamy and the Crown, and now sold by the Crown ; on the east by T. P. 147,323 ; on the south by Delgahawatta sold by the Crown to Maipala Mudalige Lucia Peris and others, Delgahawatta sold by the Crown to Nawaratne Adikari Mudiyansele Puchi Sinno Appuhamy of Hendiyagala, Delgahawatta sold by the Crown to ditto, Ketakandedelgahawatta claimed by the Crown, now sold by the Crown ; on the west by the village limit of Hendiyagala.



Scale of 8 Chains to an Inch.

Situation : Wilagedara village in Kurunegala District.

Preliminary plan 286.

Lot.	Name of Land.	Extent.	
		A.	R. P.
811	Road	0	0 16

Field sheet I 22
10

Surveyor-General's Office,
Colombo, April 20, 1909.

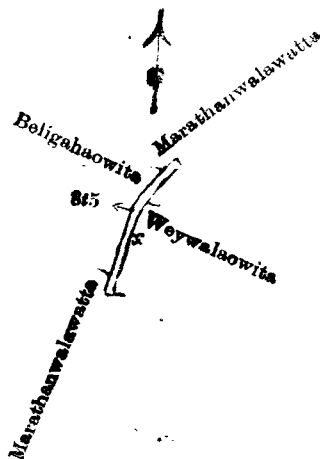
J. B. M. RIDOUT,
for Acting Surveyor-General.

III.

Preliminary plan 286.

Lot.	Name of Land.	Extent.	
		A.	R. P.
815	Weywalaowita	0	0 30

and bounded as follows : on the north by Marathanwalawatta claimed by Don Jacob and others ; on the east by Marathanwalawatta claimed by Don Jacob and others, Weywalaowita claimed by Don Mudalihamy and others ; on the south by Marathanwalawatta claimed by Don Jacob and others ; on the west by Marathanwalawatta claimed by Don Jacob and others, Beligahaowita claimed by Don Loransu Appuhamy.



Scale of 8 Chains to an Inch.

Situation : Wilagedara village in Kurunegala District.

Preliminary plan 286.			Extent.
Lot.	Name of Land.		A. R. P.
8t5.	Weywalaowita	..	0 0 30

Field sheet I ²²/₁₈

Surveyor-General's Office,
Colombo, April 20, 1909.

J. B. M. RIDOUT,
for Acting Surveyor-General.

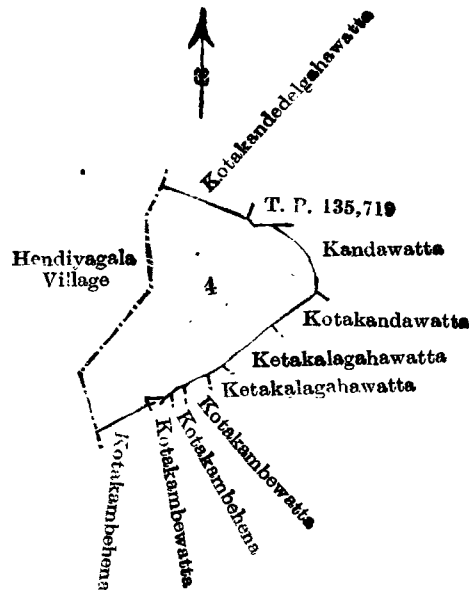
IV.

Preliminary plan 286.			Extent.
Lot.	Name of Land.		A. R. P.
	Kotakanda	..	4 3 35

and bounded as follows : on the north by Kotakandedelgahawatta claimed by the Crown and now sold by the Crown, T. P. 135,719 ; on the east by Kandawatta sold by the Crown to Peter Perera Jayasinghe, Kotakandawatta sold by the Crown to Kuruppu Achehiappuhamilage Don Antoni Annavi, Ketakalagahawatta sold by the Crown to Peter Perera Jayasinghe ; on the south by Kotakambewatta sold by the Crown to Netsinghe Appuhamilage Juan Appuhamy, Kotakambehena claimed by the Crown and now sold by the Crown, Kotakambewatta claimed by the Crown and now sold by the Crown, Kotakambehena claimed by the Crown and now sold by the Crown ; on the west by the village limit of Hendiyagala.

November 13, 1909.

J. G. FRASER,
Special Officer.



Scale of 8 Chains to an Inch.

Situation : Wilagedara village in Pitigal korale of Kurunegala District.

Preliminary plan 286.			Extent.
Lot.	Name of Land.		A. R. P.
4	Kotakanda	..	4 3 35

Field sheet I ²²/₁₀ &c.

Surveyor-General's Office,
Colombo, March 30, 1909.
Kurunegala S. O. 181

F. B. M. RIDOUT,
for Acting Surveyor-General.

**Order under Section 4, Sub-section (1), of "The Waste Lands Ordinances of 1897, 1899, 1900, and 1903,"
declaring Lands to be Crown Property.**

In the matter of the lands commonly called or known as Wekanda (bund), Palugahamulawewa (tank), Dambagahamukalana, para (path), &c., situate in the village of Dandagamuwa, in the Katugampola Korale South of the Kurunegala District, in the North-Western Province, and of "The Waste Lands Ordinances, 1897, 1899, 1900, and 1903."

WHEREAS in pursuance of section 1 of the said Ordinances it was duly notified on June 4, 1909, that if no claim to the lands commonly called or known as Wekanda (bund), Palugahamulawewa (tank), Dambagahamukalana, para (path), &c., situate in the village of Dandagamuwa, in the Katugampola Korale South of the Kurunegala District, in the North-Western Province, containing in extent 16 acres 3 roods and 9 perches, and shown as lots 1p, 1s, 1v, 21c, 21e, 21f, 22, 22½, 45a, 46, 54, 8g, 17e, 17e2, 18j, 17l1, 17m1, 23b, 33, 40, and 52e in preliminary plan No. 64, and in the annexed diagrams, was made to Walter Ernest Wait, Special Officer appointed under section 28 of the said Ordinances, within the period of three months from the date specified in such notice, such lands would be deemed the property of the Crown, and dealt with on account of the Crown (*vide* Notice No. 3,453) :

And whereas (1) Balapuwaduge Christobo Mendis, (2) Warnakulapatabendige Marisal Perera, (3) Dehiwala Gurunnuanselage Lazarus Costa made claim thereto, and whereas the said claimants have withdrawn their claims to the said lands, I, Walter Ernest Wait, Special Officer appointed under section 28 of the said Ordinances, under and by virtue of the powers vested in me in that behalf by section 4 of the said Ordinances, do hereby on November 20, 1909, order and declare, under section 4, sub-section (1), of the said Ordinances, that the said lands, as more fully described herein below, are the property of the Crown.

Description of the Lands referred to.

The following lots situated in the village of Dandagamuwa, in the Katugampola Korale South of the Katugampola hatpattu of the Kurunegala District, in the North-Western Province, as described in the annexed diagrams :—

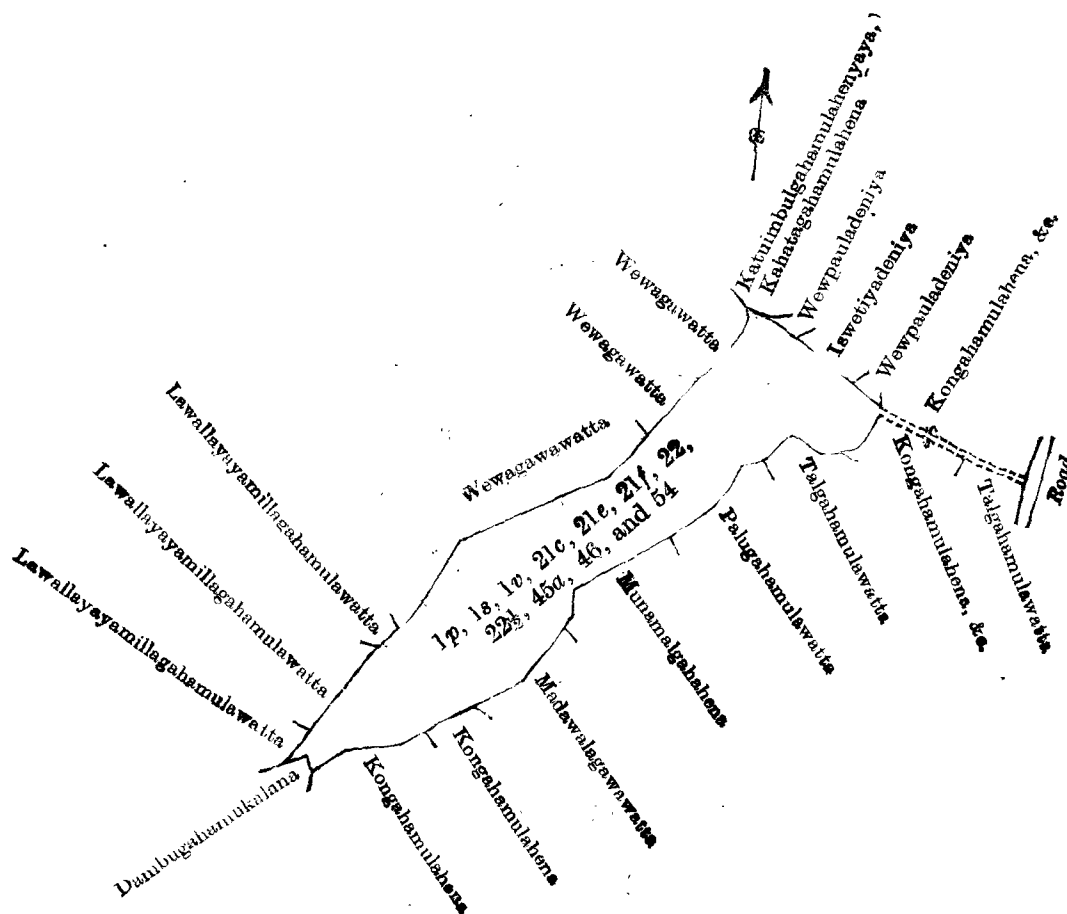
I.

Preliminary plan 64.

Lot.	Name of Land.	Extent.		
		A.	R.	P.
1p ..	Wekanda (bund) ..	0	0	17
1s ..	Palugahamulawewa (tank) ..	1	0	28
1v ..	Dambagahamukalana ..	0	3	36
21c ..	Para (path) ..	0	0	29
21e ..	Wekanda (bund) ..	0	0	9
21f ..	Palugahamulawewa (tank) ..	0	2	1
22 ..	Etambagahawalaroda ..	1	0	17
22½ ..	Wewa-agaredeniya (tank) ..	0	1	26
45a ..	Iswetiyadeniya (bund) ..	0	0	27
46 ..	Palugahamulawewa (tank) ..	3	0	30
54 ..	Etambagahamukalana ..	3	1	15
		11	0	35

and bounded as follows : on the north by Katuimbulgahamulahenyaya, Kahatagahamulahena claimed by the Crown and now sold by the Crown, Wewpauladeniya claimed by the Crown and now sold by the Crown, Iswetiyyedeniya claimed by Bananeka Mudiyansele Ranamal Etana and another, Wewpauladeniya sold by the Crown to Ratnayaka Mudiyansele Santuhamy and another, Kongahamulahena sold by the Crown to ditto ; on the east by a road, Talgahamulawatta sold by the Crown to Ratnayaka Mudiyansele Santuhamy and another, Kongahamulahena, &c., sold by the Crown to ditto, Talgahamulawatta sold by the Crown to ditto, Palugahamulawatta claimed by the Crown and now sold by the Crown, Munamalghahahena sold by the Crown to Dissanayaka Mudiyansele Menuhamy, *ex*-Korala Arachchi of Kuliyapitiya and another ; on the south by Madawalagawawatta sold by the Crown to Ralugahamudiyansele Kiri Menika of Dandagamuwa, Kongahamulahena sold by the Crown to Ponambarage Jokin Fernando, Dambagahamukalana belonging to the Crown and now sold by the Crown ; on the west by Lawallayemillagahamulawatta sold by the Crown to Ponambarage Jokin Fernando, Wewagawawatta claimed by the Crown and now sold by the Crown.

[For Diagram see page 297.]



Scale of 8 Chains to an Inch.

Situation : Dandagamuwa village in Katugampola korale of Kurunegala District.

Preliminary plan 64.

Lot.	Name of Land.	Extent.		
		A.	R.	P.
1p ..	Wekanda (bund) ..	0	0	17
1s ..	Palugahamulawewa (tank) ..	1	0	28
1r ..	Dambagahamukalana ..	0	3	36
21c ..	Para (path) ..	0	0	29
21e ..	Wekanda (bund) ..	0	0	9
21f ..	Palugahamulawewa (tank) ..	0	2	1
22 ..	Etambagahawalaroda ..	1	0	17
22 1/2 ..	Wewa-agaredeniya (tank) ..	0	1	26
45a ..	Iswetiadeniya (bund) ..	0	0	27
46 ..	Palugahamulawewa (tank) ..	3	0	30
54 ..	Etambagahamukalana ..	3	1	15
		11	0	35

Field sheet—Village plan.

Surveyor-General's Office,
Colombo, April 23, 1909.

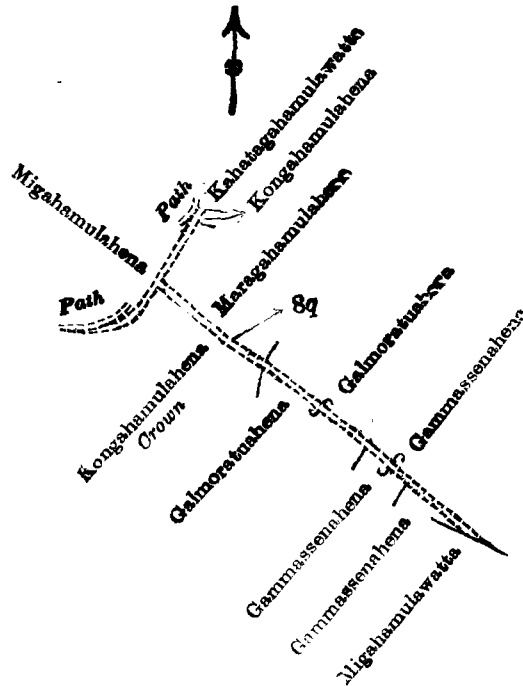
J. B. M. RIDOUT,
for Acting Surveyor-General.

II.

Preliminary plan 64.

Lot.	Name of Land.	Extent.		
		A.	R.	P.
8g ..	Para (path) ..	0	2	15

and bounded as follows : on the north by Kahatagahamulawatta claimed by Herat Mudiyansele Hetu Etana, Kongahamulawatta claimed by Kuragomuwa Arachchilage Setu Hettana, Maragahamulawatta claimed by Ratnayaka Mudiyansele Santohamy and another and now sold by the Crown, Galmoratuwahena claimed by Herat Mudiyansele Banda and others ; on the east by Gammassenahena claimed by the Crown and sold by the Crown ; on the south by Migahamulawatta claimed by Senanayaka Mudiyansele Ukkurala and others, Gammassenahena claimed by the Crown and now sold by the Crown, Galmoratuwahena claimed by Herat Mudiyansele Banda and others, Kongahamulawatta claimed by the Crown and now sold by the Crown ; on the west by a path, Migahamulawatta claimed by Ratnayaka Mudiyansele Appuhamy, a path.



Scale of 8 Chains to an Inch.

Situation : Dandagamuwa village in Katugampola korale of Kurunegala District.

Preliminary plan 64.

Lot.	Name of Land.	Extent. A. R. P.
8g ..	Para (path) ..	0 2 15

Field sheet—Village plan.

Surveyor-General's Office,
Colombo, April 23, 1909.

J. B. M. RIDOUT,
for Acting Surveyor-General.

III.

Preliminary plan 64.

Lot.	Name of Land.	Extent. A. R. P.
17e ..	Para (path) ..	0 1 16
17i2 ..	Do. ..	0 0 22
18j ..	Do. ..	0 0 22
		0 2 20

and bounded as follows : on the north by Nindakumburepillewa sold by the Crown to Dissanayaka Mudiyanse-
lage Kirimenika of Kuliypitiya, Migahamulahena sold by the Crown to Banahela Mudiyanse-
lage Manelhamy of Dandagamuwa, Migahamulawatta sold by the Crown to ditto, Migahamulahena claimed by the Crown and
now sold by the Crown ; on the east by Welpallehena claimed by the Crown and now sold by the Crown, Kahata-
gahamulawatta claimed by Jayasinhe Koralege Avusadahamy, Hattilikotuwatta and Galgodawatta claimed
by the Crown and now sold by the Crown, Nugagahamulahena sold by the Crown to Dissanayaka Mudiyanse-
lage Kiri Banda and another ; on the south by the village limit of Hammalowa, Nugagahamulahena sold by the
Crown to Dissanayaka Mudiyanse-
lage Kiri Banda and another ; on the west by Hattilikotuwewatta and
Galgodawatta claimed by the Crown and now sold by the Crown, Hattilikotuwewatta claimed by the Crown
and now sold by the Crown, Kahatagahamulawatta claimed by Jayasinhe Koralege Avusadahamy, Ehelagaha-
mulawatta claimed by the Crown and now sold by the Crown, Migahamulahena sold by the Crown to Banahela
Mudiyanse-
lage Punchirala and another, Migahamulawatta sold by the Crown to Banahela Mudiyanse-
lage Manelhamy, Nindakumburepillewa sold by the Crown to Dissanayaka Mudiyanse-
lage Kirimenika of Kuliya-
pitiya, Polleliwala claimed by Dissanayaka Mudiyanse-
lage Manuhamy Arachchi and others.



Scale of 8 Chains to an Inch.

Situation : Dandagamuwa village in Katugampola korale of Kurunegala District.

Preliminary plan 64.

Lot.	Name of Land.	Extent.		
		A.	R.	P.
17e ..	Para (path)	0	1	16
17i2 ..	Do.	0	0	22
18j ..	Do.	0	0	22
		<hr/>		
		0	2	20

Field sheet—Village plan.

Surveyor-General's Office,
Colombo, April 23, 1909.

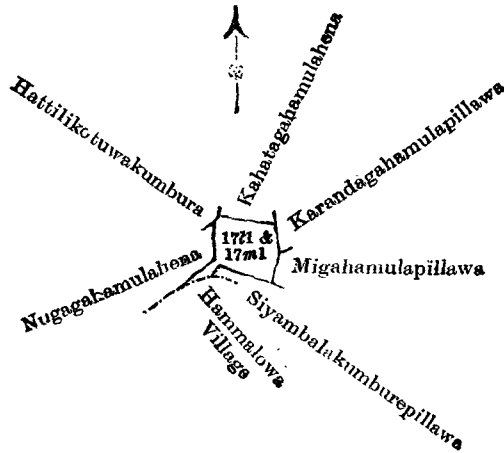
J. B. M. RIDOUT,
for Acting Surveyor-General.

IV.

Preliminary plan 64.

Lot.	Name of Land.	Extent.		
		A.	R.	P.
17i1 ..	Kerakoppuwa (cemetery)	0	2	4
17m1 ..	Para (path)	0	0	7
		<hr/>		
		0	2	11

and bounded as follows : on the north by Kahatagahamulahena sold by the Crown to Banahela Mudiyansele Wannihami and others ; on the east by Karandagahamulapillewa sold by the Crown to Banahela Mudiyansele Wannihami and others, Migahamulapillewa claimed by Banahaka Mudiyansele Punchisimno and others and now sold by the Crown ; on the south by Siyambalakumburepillewa claimed by Ratnayaka Mudiyansele Kirimenika and another and now sold by the Crown, the village limit of Hammalowa ; on the west by Nugasahamulahena sold by the Crown to Dissanayaka Mudiyansele Kiri Banda and another, Hattilikotuwekumbura sold by the Crown to ditto.



Scale of 8 Chains to an Inch.

Situation : Dandagamuwa village in Katugampola korale of Kurunegala District.

Preliminary plan 64.

Lot.	Name of Land.	Extent.		
		A.	R.	P.
1711 ..	Kerakoppuwa (cemetery) ..	0	2	4
17m1 ..	Para (path) ..	0	0	7
		<hr/>		
		0	2	11

Field sheet—Village plan.

Surveyor-General's Office,
Colombo, April 23, 1909.

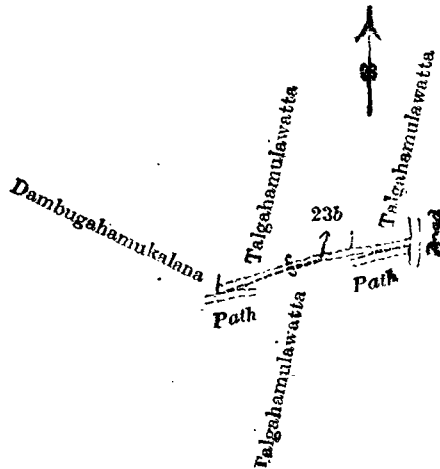
J. B. M. RIDOUT,
for Acting Surveyor-General.

V.

Preliminary plan 64.

Lot.	Name of Land.	Extent.		
		A.	R.	P.
23b ..	Para (path) ..	0	0	38

and bounded as follows : on the north by Talgahamulawatta sold by the Crown to Muna Kana Muna Mohammadu Asana Lebbe of Colombo ; on the east by a road ; on the south by a path, Talgahamulawatta sold by the Crown to Muna Kana Muna Mohammadu Asana Lebbe of Colombo, a path ; on the west by Dambugahamukalana belonging to the Crown and now sold by Crown.



Scale of 8 Chains to an Inch.

Situation : Dandagamuwa village in Katugampola korale of Kurunegala District.

Preliminary plan 64.

Lot.	Name of Land.	Extent.		
		A.	R.	P.
23b ..	Para (path) ..	0	0	38

Field sheet—Village plan.

Surveyor-General's Office,
Colombo, April 23, 1909.

J. B. M. RIDOUT,
for Acting Surveyor-General.

VI.

Preliminary plan 64.

Lot.	Name of Land.	Extent.	
		A.	R. P.
33	Helagamawewa (tank)	2	2 0

and bounded as follows : on the north by Millaghamulawatta claimed by Basnayaka Mudiyansele Punchirala, Vel-Vidane and others, Baknigahakumbura claimed by ditto, Kongahamulawatta claimed by Basnayaka Mudiyansele Gurahamy and another ; on the east by Kongahamulawatta claimed by Basnayaka Mudiyansele Gurahamy and another, Rukgaha-agarehena claimed by the Crown, Millaghamulawatta claimed by Basnayaka Mudiyansele Gurahamy and another ; on the south by Papollahena claimed by Katana L. S. Jamis ; on the west by Papollahena claimed by Katana L. S. Jamis, Wewagawahena claimed by Suda Hakuru Dewage Jamis Fernando, Delgahamulawatta claimed by Banahake Mudiyansele Gurahamy and another.



Scale of 8 Chains to an Inch.

Situation : Dandagamuwa village in Katugampola korale of Kurunegala District.

Preliminary plan 64.

Lot.	Name of Land.	Extent.	
		A.	R. P.
33	Helagamawewa (tank)	2	2 0

Surveyor-General's Office,
Colombo, April 23, 1909.

Field sheet—Village plan.

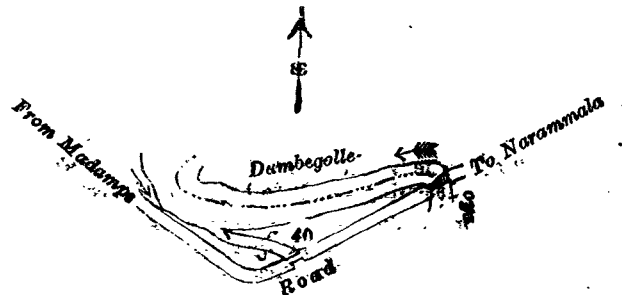
J. B. M. RIDOUT,
for Acting Surveyor-General.

VII.

Preliminary plan 64.

Lot.	Name of Land.	Extent.	
		A.	R. P.
40	Dandagamuwehena <i>alias</i> Oya-addarapillewa	0	3 22

and bounded as follows : on the north and east by the Dambagolle-oya ; on the south and west by the road from Narammala to Madampe.



Scale of 8 Chains to an Inch.

Situation : Dandagamuwa village in Katugampola korale of Kurunegala District.

Preliminary plan 64.

Lot.	Name of Land.	Extent.	
		A.	R. P.
40	Dandagamuwehena <i>alias</i> Oya-addarapillewa	0	3 22

Surveyor-General's Office,
Colombo, April 23, 1909.

Field sheet—Village plan.

J. B. M. RIDOUT,
for Acting Surveyor-General.

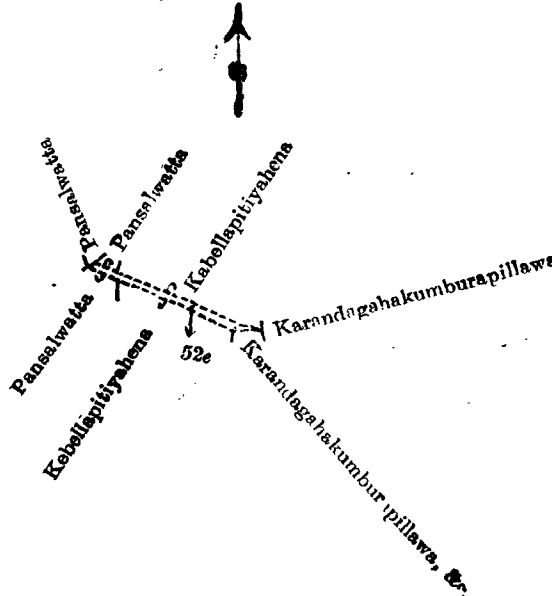
VIII.

Preliminary plan 64.

Lot.	Name of Land.	Extent.
		A. R. P.
52e ..	Para (path) ..	0 0 28

and bounded as follows : on the north by Pansalwatta claimed by Dandagamuwa pansala, Kebellapitiyehena claimed by Herat Mudiyansele Banda and now sold by the Crown ; on the east by Karandagahakumburepillewa claimed by Jayasinhe Korale Appuhamy and others and now sold by the Crown ; on the south by Karandagahakumburepillewa, &c., claimed by Herat Mudiyansele Banda and others and now sold by the Crown, Pansalwatta claimed by Dandagamuwa pansala ; on the west by Pansalwatta claimed by Dandagamuwa pansala.

November 20, 1909.

W. E. WAIT,
Special Officer.

Scale of 8 Chains to an Inch.

Situation : Dandagamuwa village in Katugampola korale of Kurunegala District.

Preliminary plan 64.

Lot.	Name of Land.	Extent.
		A. R. P.
52e ..	Para (path) ..	0 0 28

Field sheet—Village plan.

Surveyor-General's Office,
Colombo, April 23, 1909.
Kurunegala S. O. 182J. B. M. RIDOUT,
for Acting Surveyor-General.

**Order under Section 2 of "The Waste Lands Ordinances of 1897, 1899, 1900, and 1903,"
declaring Lands to be Crown Property.**

In the matter of the lands commonly called or known as Ambagahawattepillewa, Obadadeniya, &c., situate in the village of Kandepola, in the Pitigal korale of the Katugampola hatpattu of the Kurunegala District, in the North-Western Province, and of "The Waste Lands Ordinances, 1897, 1899, 1900, and 1903."

THE notice required by section 1 of "The Waste Lands Ordinances, 1897, 1899, 1900, and 1903," having been duly published in manner prescribed by that section in respect of the above-named lands (*vide* Notice No. 3,538), and no claim having been made to the said lands or to any interest therein within the period of three months from the date specified in the said notice, I, John George Fraser, Special Officer appointed under section 28 of the said Ordinances, under and by virtue of the powers vested in me in that behalf by section 2 of the said Ordinances, do hereby on December 6, 1909, order and declare that the said lands, as more fully described herein below, situate in the village of Kandepola, in the Pitigal korale of the Katugampola hatpattu of the Kurunegala District, in the North-Western Province, and shown as lots 4c, 7, 4d, 4d1, 4d2, 5, 5a, 5b, 5c, 5d, 5e, 5f, 6, 8a, 13c, 13d, 8b, 8c, 14, 15, 8d, 8e, 8f, 16, 10, and 13 in preliminary plan 250 and in the annexed diagrams containing in extent 14 acres 3 roods and 16½ perches, are the property of the Crown.

Description of the Lands referred to.

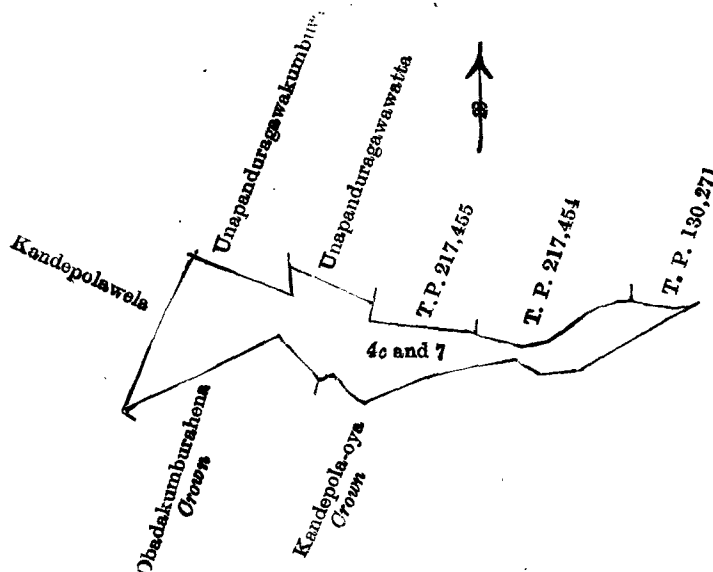
The following lots situated in the village of Kandepola, in the Pitigal korale of the Katugampola hatpattu of the Kurunegala District, in the North-Western Province, as described in the annexed diagrams:—

I.

Preliminary plan 250.

Lot.	Name of Land.	Extent.		
		A.	R.	P.
4c ..	Ambagahawattepillewa ..	0	3	0
7 ..	Obadadeniya ..	0	2	17½
		<hr/>		
		1	1	17½

and bounded as follows: on the north by Unapanduragawakumbura sold by the Crown, Unapanduragawatta sold by the Crown, T. Ps. 217,455, 217,454, and 130,271; on the east by Kandepola-oya declared Crown under the Waste Lands Ordinances; on the south by Kandepola-oya declared Crown under the Waste Lands Ordinances, Obadakumburehena declared Crown under the Waste Lands Ordinances; on the west by Kandepolawela claimed by Rawita Ratnayaka Mudiyansele Kiri Banda and others.



Scale of 4 Chains to an Inch.

Situation: Kandepola village in Pitigal korale, North-Western Province.

Preliminary plan 250.

Lot.	Name of Land.	Extent.		
		A.	R.	P.
4c ..	Ambagahawattepillewa ..	0	3	0
7 ..	Obadadeniya ..	0	2	17½
		<hr/>		
		1	1	17½

Surveyor-General's Office,
Colombo, July 23, 1909.

Village plan I 17
33

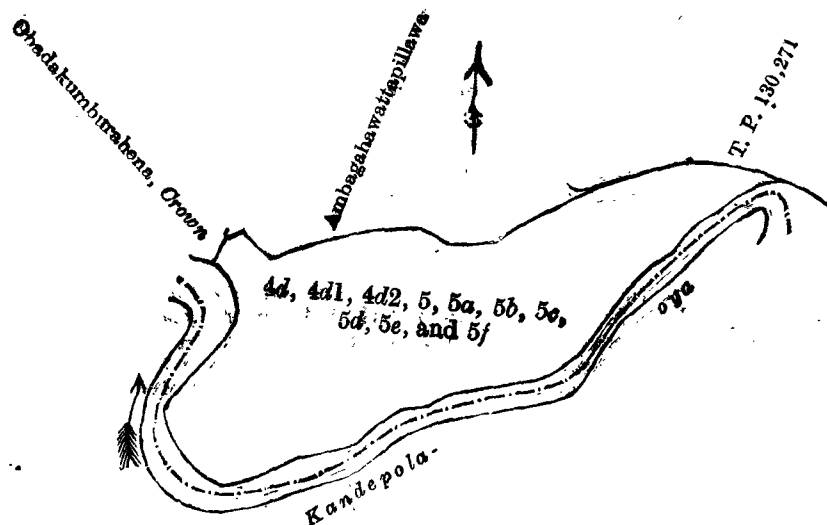
J. B. M. RIDOUT,
for Surveyor-General.

II.

Preliminary plan 250.

Lot.	Name of Land.	Extent.		
		A.	R.	P.
4d ..	Kandepola-oya (stream reservation) ..	0	2	17
4d1 ..	Elagawahena (stream reservation) ..	0	0	16
4d2 ..	Elagawahena (swamp) (stream reservation)	0	0	15
5 ..	Kandepola-oya (stream reservation) ..	0	2	39
5a ..	Kandepola-oya (swamp) (stream reservation)	0	2	30
5b ..	Kandepola-oya (stream reservation) ..	0	0	13
5c ..	Elagawahena (stream reservation) ..	1	0	15
5d ..	Kandepola-oya (stream reservation) ..	0	0	16
5e ..	Do. ..	0	1	8½
5f ..	Do. ..	0	0	6
		<hr/>		
		3	3	15½

and bounded as follows: on the north by Ambagahawattepillewa declared Crown under the Waste Lands Ordinances, T. P. 130,271; on the east and south by the Kandepola-oya; on the west by the Kandepola-oya, Obadakumburehena declared Crown under the Waste Lands Ordinances.



Scale of 4 Chains to an Inch.

Situation: Kandepola village in Pitigal korale, North-Western Province.

Preliminary plan 250.

Lot.	Name of Land.	Extent.		
		A.	R.	P.
4d ..	Kandepola-oya (stream reservation) ..	0	2	17
4d1 ..	Elagawahena (stream reservation) ..	0	0	16
4d2 ..	Elagawahena (swamp) (stream reservation) ..	0	0	15
5 ..	Kandepola-oya (stream reservation) ..	0	2	39
5a ..	Kandepola-oya (swamp) (stream reservation) ..	0	2	30
5b ..	Kandepola-oya (stream reservation) ..	0	0	13
5c ..	Elagawahena (stream reservation) ..	1	0	15
5d ..	Kandepola-oya (stream reservation) ..	0	0	16
5e ..	Do. ..	0	1	8½
5f ..	Do. ..	0	0	6
		<u>3</u>	<u>3</u>	<u>15½</u>

Village plan I 17
33

Surveyor-General's Office,
Colombo, July 23, 1909.

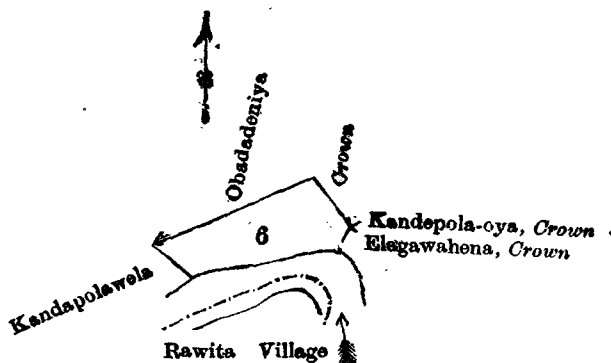
J. B. M. RIDOUT,
for Surveyor-General.

III.

Preliminary plan 250.

Lot.	Name of Land.	Extent.		
		A.	R.	P.
6 ..	Obadakumburehena (stream reservation) ..	0	1	37½

and bounded as follows: on the north by Obadadeniya declared Crown under the Waste Lands Ordinances; on the east by Obadadeniya declared Crown under the Waste Lands Ordinances, Kandepola-oya declared Crown under the Waste Lands Ordinances, Elagawahena declared Crown under the Waste Lands Ordinances; on the south by the village limit of Rawita; on the west by Kandepolawela claimed by Rawita, Ratnayaka Mudiyansele Kiri Banda and others.



Scale of 4 Chains to an Inch.

Situation : Kandepola village in Pitigal korale, North-Western Province.

Preliminary plan 250.

Lot.	Name of Land.	Extent. A. R. P.
6 ..	Obadakumburehena (stream reservation)	0 1 37½

Village plan I ¹⁷/₃₃

Surveyor-General's Office,
Colombo, July 23, 1909.

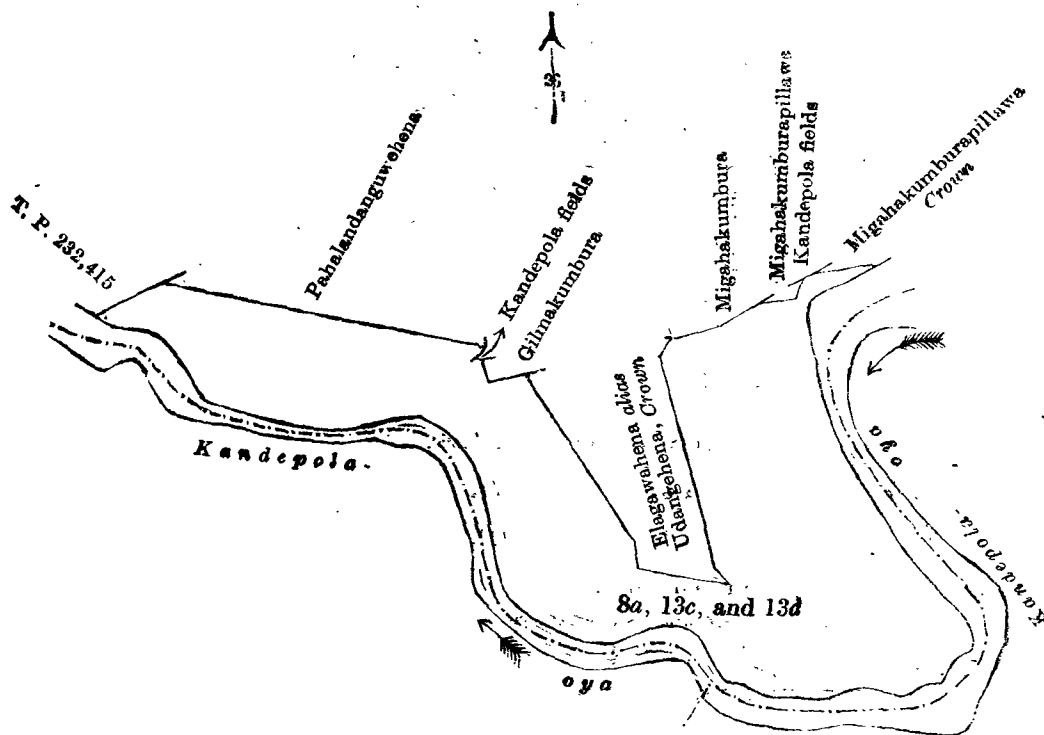
J. B. M. RIDOUT,
for Surveyor-General.

IV.

Preliminary plan 250.

Lot.	Name of Land.	Extent. A. R. P.
8a ..	Kandepola-oya (stream reservation) ..	0 0 8
13c ..	Elagawahena (stream reservation) ..	5 0 35
13d ..	Kandepola-oya (stream reservation) ..	0 3 0
		6 0 3

and bounded as follows : on the north by Pahalandanguwehena declared Crown under the Waste Lands Ordinances, Kandepola fields claimed by Banduhamy Upasakarala and others, Gilnekumbura sold by the Crown, Elagawahena *alias* Udangehena declared Crown under the Waste Lands Ordinances, Migahakumbura sold by the Crown, Migahakumburepillewa claimed by Kuruppu Mudiyansele Appu Singho, Kandepola field claimed by Banduhamy Upasakarala and others, Migahakumburepillewa declared Crown under the Waste Lands Ordinances ; on the east and south by the Kandepola-oya ; on the west by T. P. 232,415.



Scale of 4 Chains to an Inch.

Situation : Kandepola village in Pitigal korale, North-Western Province.

Preliminary plan 250.

Lot.	Name of Land.	Extent. A. R. P.
8a ..	Kandepola-oya (stream reservation) ..	0 0 8
13c ..	Elagawahena (stream reservation) ..	5 0 35
13d ..	Kandepola-oya (stream reservation) ..	0 3 0
		6 0 3

Village plan I ¹⁷/₃₃

Surveyor-General's Office,
Colombo, July 23, 1909.

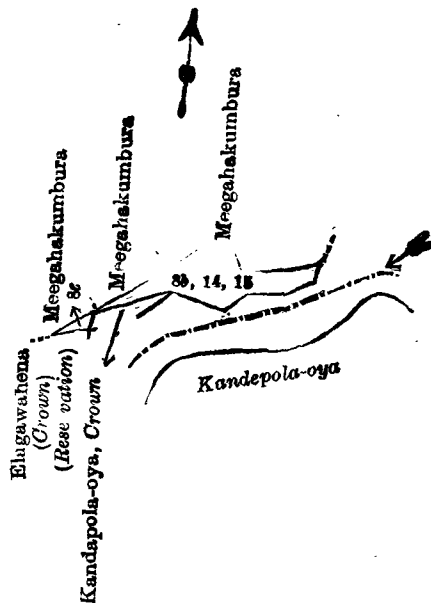
J. B. M. RIDOUT,
for Acting Surveyor-General.

V.

Preliminary plan 250.

Lot.	Name of Land.		Extent.		
			A.	R.	P.
8b ..	Migahakumburepillewa (stream reservation)	..	0	0	20
8c ..	Do. (do.)	..	0	0	4
14 ..	Do. (do.)	..	0	0	16
15 ..	Migahakumburekamata (stream reservation)	..	0	0	7
			<hr/>		
			0	1	7

and bounded as follows : on the north by Meegahakumbura claimed by Banduhamy Upasakarala ; on the east by the Kandepola-oya ; on the south by the Kandepola-oya, Kandepola-oya (reservation) declared Crown under the Waste Lands Ordinances, Elagawahena declared Crown under the Waste Lands Ordinances ; on the west by Meegahakumbura declared Crown under the Waste Lands Ordinances, Meegahakumbura claimed by Singho Appu.



Scale of 4 Chains to an Inch.

Situation : Kandepola village in Pitigal korale, North-Western Province.

Preliminary plan 250.

Lot.	Name of Land.		Extent.		
			A.	R.	P.
8b ..	Migahakumburepillewa (stream reservation)	..	0	0	20
8c ..	Do. (do.)	..	0	0	4
14 ..	Do. (do.)	..	0	0	16
15 ..	Migahakumburekamata (stream reservation)	..	0	0	7
			<hr/>		
			0	1	7

Fleild sheet I 17
33

Surveyor-General's Office,
Colombo, November 26, 1908.

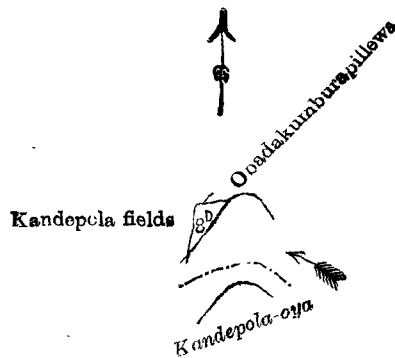
J. B. M. RIDOUT,
for Surveyor-General.

VI.

Preliminary plan 250.

Lot.	Name of Land.		Extent.		
			A.	R.	P.
8d ..	Kandepola-oya (stream reservation)	0	0	5

and bounded as follows : on the north by Obadakumburepillewa declared Crown under the Waste Lands Ordinances ; on the east and south by the Kandepola-oya ; on the west by Kandepola fields claimed by Banduhamy Upasakarala and others.



Scale of 4 Chains to an Inch.

Situation : Kandepola village in Pitigal korale, North-Western Province.

Preliminary plan 250.

Lot.	Name of Land.	Extent. A. R. P.
8d ..	Kandepola-oya (stream reservation) ..	0 0 5

Surveyor-General's Office,
Colombo, July 23, 1909.

Village plan I ¹⁷/₃₃

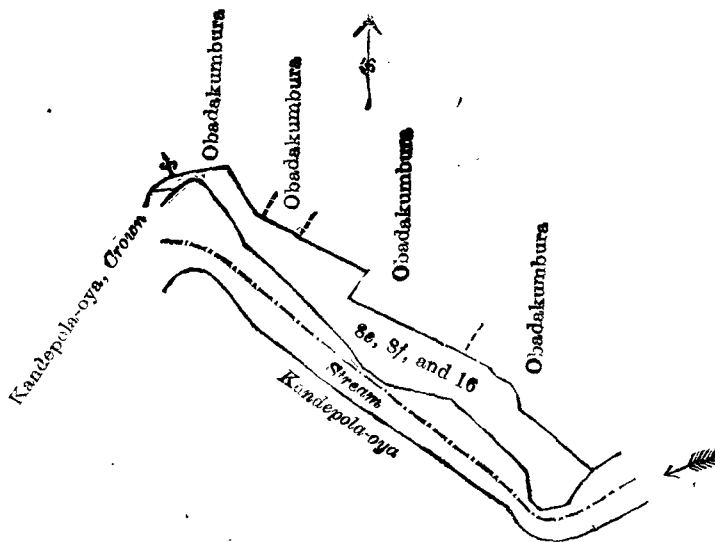
J. B. M. RIDOUT,
for Surveyor-General.

VII.

Preliminary plan 250.

Lot.	Name of Land.	Extent. A. R. P.
8e ..	Obadakumburepillewa (reservation for the Kande- pola-oya) ..	0 1 9
8f ..	Do. .. do. ..	0 0 20
16 ..	Do. .. do. ..	0 2 10
		0 3 39

and bounded as follows : on the north by Obadakumbura claimed by Appu Sinno and Sinno Appu, Obadakumbura claimed by Appu Singho and others, Obadakumbura claimed by Kiri Banda and others ; on the east by Obadakumbura claimed by Singho Appu and others, the Kandepola-oya ; on the south by the Kandepola-oya ; on the west by the Kandepola-oya, Kandepola-oya declared Crown under the Waste Lands Ordinances.



Scale of 4 Chains to an Inch.

Situation : Kandepola village in Pitigal korale, North-Western Province.

Preliminary plan 250.

Lot.	Name of Land.	Extent. A. R. P.
8e ..	Obadakumburepillewa (reservation for the Kande- pola-oya) ..	0 1 9
8f ..	Do. .. do. ..	0 0 20
16 ..	Do. .. do. ..	0 2 10
		0 3 39

Surveyor-General's Office,
Colombo, November 26, 1908.

Field sheet I ¹⁷/₃₃

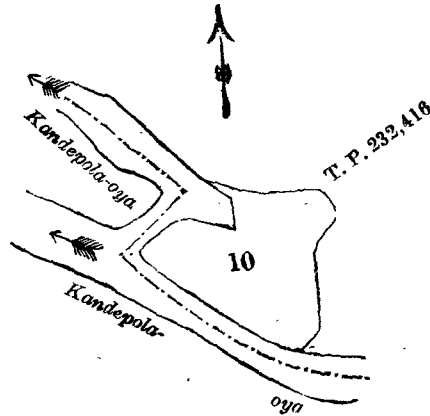
J. B. M. RIDOUT,
for Acting Surveyor-General.

VIII.

Preliminary plan 250.

Lot.	Name of Land.	Extent. A. B. P.
10 ..	Ahankarehena (stream reservation) ..	0 3 15

and bounded as follows : on the north and east by T. P. 232,416 ; on the south and west by the Kandepola-oya.



Scale of 4 Chains to an Inch.

Situation : Kandepola village in Pitigal korale, North-Western Province.

Preliminary plan 250.

Lot.	Name of Land.	Extent. A. B. P.
10 ..	Ahankarehena (stream reservation) ..	0 3 15

Surveyor-General's Office,
Colombo, July 23, 1909.

Village plan I ¹⁷/₃₃

J. B. M. RIDOUT,
for Surveyor-General.

IX.

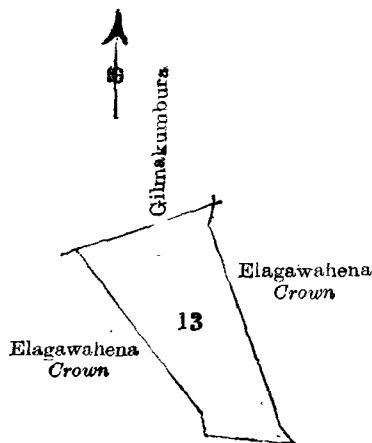
Preliminary plan 250.

Lot.	Name of Land.	Extent. A. B. P.
13 ..	Elagawahena <i>alias</i> Udangehena ..	0 3 37

and bounded as follows : on the north by Gilmekumbura sold by the Crown ; on the east, south, and west by Elagawahena declared Crown under the Waste Lands Ordinances.

December, 6, 1909.

J. G. FRASER,
Special Officer.



Scale of 4 Chains to an Inch.

Situation : Kandepola village in Pitigal korale, North-Western Province.

Preliminary plan 250.

Lot.	Name of Land.	Extent. A. B. P.
13 ..	Elagawahena <i>alias</i> Udangehena ..	0 3 37

Surveyor-General's Office,
Colombo, July 23, 1909.
Kurunegala S. O. 183

Village plan I ¹⁷/₃₃

J. B. M. RIDOUT,
for Surveyor-General.

Order under Section 4, Sub-section (1), of "The Waste Lands Ordinances of 1897, 1899, 1900, and 1903."

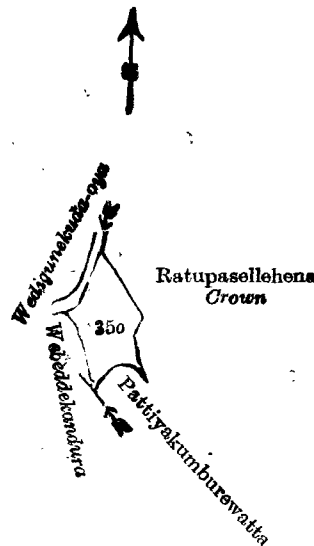
In the matter of the land commonly called or known as Pattiyakumburewatta, situate in the village of Wedigune, in the Rilpola korale of the Yatikinda division, in the Province of Uva, and of "The Waste Lands Ordinances of 1897, 1899, 1900, and 1903."

WHEREAS in pursuance of section 1 of the said Ordinances it was duly declared and notified on February 7, 1908, that if no claim to the land commonly called or known as Pattiyakumburewatta, situate in the village of Wedigune, in the Rilpola korale of the Yatikinda division, in the Province of Uva, containing in extent 1 acre and 2 perches, and shown as lot 350 in preliminary plan No. 170 and in the annexed diagram, was made to John George Fraser, Special Officer appointed under section 28 of the said Ordinances, within the period of three months from the date specified in the said notice, such land would be declared the property of the Crown and dealt with on account of the Crown (*vide* Notice No. 2,944):

And whereas Manamendra Patabendige Hudu Etana made claim thereto, and I, the aforesaid John George Fraser, Special Officer appointed under section 28 of the said Ordinances, made due inquiry into such claim; and whereas I and the said claimant with the consent of His Excellency the Governor, came to an agreement in writing dated September 5, 1908, concerning the said land, under section 4, sub-section (1), of the said Ordinances, whereby it was agreed that the said claimant should be declared the purchaser of the said land upon payment on or before November 5, 1908, to the Government Agent of Uva at Badulla, of a sum of Rupees Fifteen (Rs. 15) only, as the purchase amount of the said land; and whereas the said claimant has duly paid the said amount, she is hereby in pursuance of the agreement afore-mentioned declared to be the purchaser of the said land commonly called or known as Pattiyakumburewatta, situate in the village of Wedigune, in the Rilpola korale of the Yatikinda division, in the Province of Uva, containing in extent 1 acre and 2 perches, and shown as lot 350 in preliminary plan 170, and in the annexed diagram, and bounded as follows: on the north by the Wedigunekuda-oya; on the east by Ratupasellehena belonging to the Crown; on the east by Pattiyakumburewatta claimed by Pattiyakumburegedara Punchi Naide; and on the west by the Webeddekandura.

J. G. FRASER,
Special Officer.

November 6, 1909.



Scale of 8 Chains to an Inch.

Situation: Wedigune village in Rilpola korale.

Preliminary plan 170.

Lot.	Name of Land.	Extent.
		A. B. P.
350 ..	Pattiyakumburewatta	1 0 2

Field sheet M 55-56, 63-64

Surveyor-General's Office,
Colombo, September 7, 1909.

J. B. M. RIDOUR,
for Surveyor-General.

Uva S. O. 1,338

**Order under Section 2 of "The Waste Lands Ordinances of 1897, 1899, 1900, and 1903,"
* declaring Lands to be Crown Property.**

In the matter of the lands commonly called or known as Ambagasgodahena, Kiripatanahelapatana, &c., situate in the village of Wedigune, in the Rilpola korale of the Yatikinda division, in the Province of Uva, and of "The Waste Lands Ordinances of 1897, 1899, 1900, and 1903."

THE notice required by section 1 of "The Waste Lands Ordinances of 1897, 1899, 1900, and 1903," having been duly published in manner prescribed by that section in respect of the above-named lands (*vide* Notice No. 2,944), and no claim having been made to the said lands or to any interest therein within the period of three months from the date specified in the said notice, I, John George Fraser, Special Officer appointed under section 28 of the said Ordinances, under and by virtue of the powers vested in me in that behalf by section 2 of the said Ordinances, do hereby on November 6, 1909, order and declare that the said lands, as more fully described herein below, situate in the village of Wedigune, in the Rilpola korale of the Yatikinda division, in the Province of Uva, and shown as lots 21, 22, 23, 10c, 18a, and 12½ in preliminary plan 170 and in the annexed diagrams, and containing in extent 119 acres 2 roods and 29 perches, are the property of the Crown.

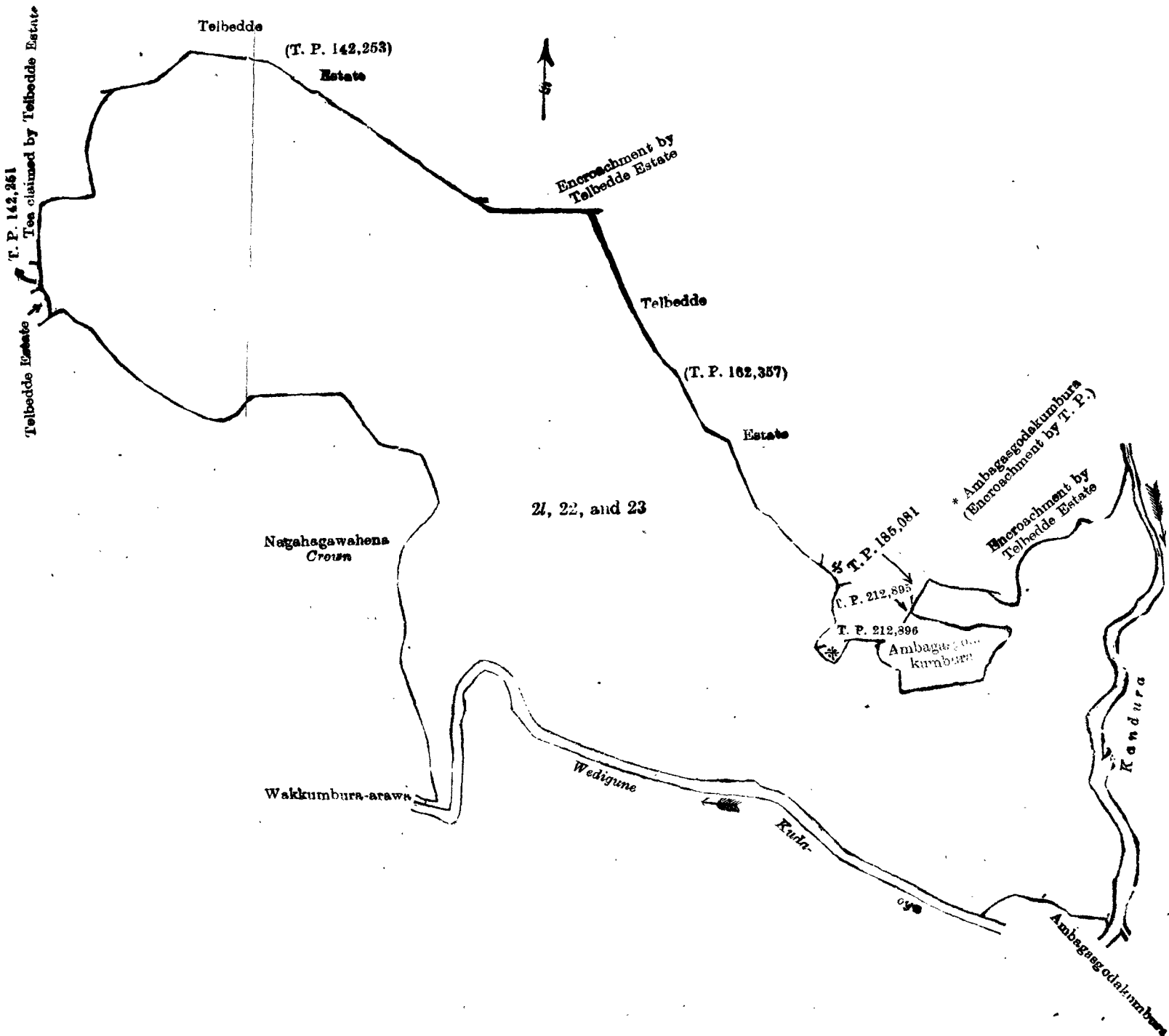
Description of the Lands referred to.

The following lots situated in the village of Wedigune, in the Rilpola korale of the Yatikinda division, in the Province of Uva, as described in the annexed diagrams :—

I.
Preliminary plan 170.

Lot.	Name of Land.	Extent.		
		A.	R.	P.
21	Ambagasgodahena ..	1	0	8
22	Kiripatanehelapatana, Ihagalapatana, Ambagasgodapatana, Nayahena, Gorakagahagodahena ..	117	0	19
23	Ambagasgodahena ..	0	2	14
		118	3	1

and bounded as follows : on the north by the Telbedda estate (T. P. 142,253), the encroachment by the Telbedda estate now sold by Crown, the Telbedda estate (T. P. 162,357), T. P. 185,081, T. P. 212,895, T. P. 212,896, the Ambagasgodakumbura sold by the Crown, Ambagasgodakumbura claimed by Kammalawattegedara Punchirala, T. P. 212,895, T. P. 185,081, the encroachment by Telbedda estate rented from the Crown ; on the east by a kandura ; on the south by Ambagasgodakumbura claimed by Musa Neina of Passara, the Wedigune Kuda-oya ; on the west by Wakkumbura-arawa claimed by the Telbedda estate, Nagahagawahena claimed by the Crown, tea claimed by the Telbedda estate now sold by the Crown, T. P. 142,251, tea claimed by the Telbedda estate now sold by the Crown.



Situation : Wedigune village in Rilpola korale of Badulla District.

Preliminary plan 170.

Lot.	Name of Land.	Extent.		
		A.	R.	P.
21 ..	Ambagasgodahena ..	1	0	8
22 ..	Kiripatanehelapatana, Ihagalapatana, Ambagasgodapatana, Nayahena, Gorakagahagodahena ..	117	0	19
23 ..	Ambagasgodahena ..	0	2	14
		<hr/>	<hr/>	<hr/>
		118	3	1

Field sheet M 40-48⁷ and M 56-64⁷

Surveyor-General's Office,
Colombo, November 15, 1907.

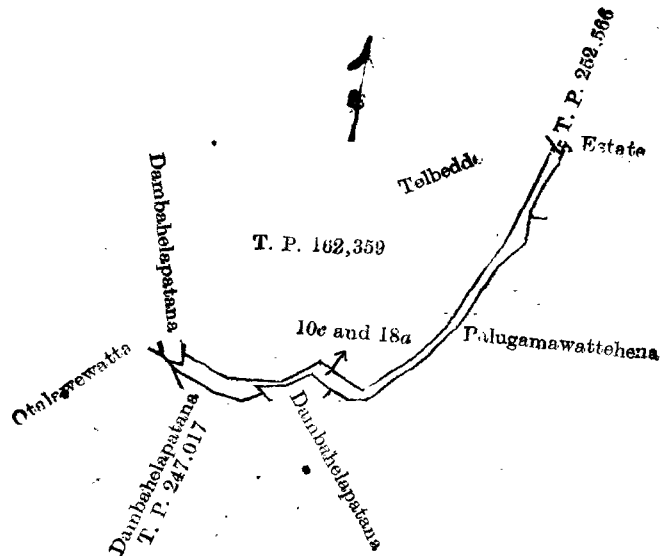
J. B. M. RIDOUT,
for Surveyor-General.

II.

Preliminary plan 170.

Lot.	Name of Land.	Extent.		
		A.	R.	P.
10c ..	Telbeddepatana ..	0	3	5
18a ..	Dambahelapatana ..	0	0	19
		<hr/>	<hr/>	<hr/>
		0	3	24

and bounded as follows : on the north by Telbedde estate (T. P. 162,359, 252,566) ; on the east by Telbedde estate (T. P. 252,566), Palugamawattehena sold by the Crown; on the south by Palugamawattehena sold by the Crown, Dambahelapatana sold by the Crown, Dambahelapatana (T. P. 247,017), Otalawewatta claimed by Otalawegedara Kaluhamy; and on the west by Dambahelapatana sold by the Crown.



Scale of 8 Chains to an Inch.

Situation : Wedigune village in Rilpola korale of Yatikinda division.

Preliminary plan 170.

Lot.	Name of Land.	Extent.		
		A.	R.	P.
10c ..	Telbeddepatana ..	0	3	5
18a ..	Dambahelapatana ..	0	0	19
		<hr/>	<hr/>	<hr/>
		0	3	24

Surveyor-General's Office,
Colombo, September 13, 1909.

Village plan (section I.) M 40-48⁷

J. B. M. RIDOUT,
for Surveyor-General.

III.

Preliminary plan 170.

Lot.	Name of Land.	Extent.		
		A.	R.	P.
12½ ..	Island ..	0	0	4

and bounded as follows : on the north, east, south, and west by the Wedigune Kuda-oya.

November 6, 1909.

J. G. FRASER,
Special Officer.



Scale of 8 Chains to an Inch.

Situation : Wedigune village in Rilpola korale of Yatikinda division.

Preliminary plan 170.

Lot.	Name of Land.	Extent.	
		A.	R. P.
12½	Island	0	0 4

Field sheet village plan (section I.) M₄₀₋₄₈⁷

Surveyor-General's Office,
Colombo, September 13, 1910.
Uva S. O. 1,339

J. B. M. RIDOUT,
for Surveyor-General.

**Order under Section 2 of "The Waste Lands Ordinances of 1897, 1899, 1900, and 1903,"
declaring Lands to be Crown Property.**

In the matter of the lands commonly called or known as Weligamapatana, Moragollapatana, &c., situate in the village of Wedigune, in the Rilpola korale of the Yatikinda division, in the Province of Uva, and of "The Waste Lands Ordinances of 1897, 1899, 1900, and 1903."

THE notice required by section 1 of "The Waste Lands Ordinances of 1897, 1899, 1900, and 1903," having been duly published in manner prescribed by that section in respect of the above-named lands (*vide* Notice No. 2,944), and no claim having been made to the said lands or to any interest therein within the period of three months from the date specified in the said notice, I, John George Fraser, Special Officer appointed under section 28 of the said Ordinances, under and by virtue of the powers vested in me in that behalf by section 2 of the said Ordinances, do hereby on December 9, 1909, order and declare that the said lands, as more fully described herein below, situate in the village of Wedigune, in the Rilpola korale of the Yatikinda division, in the Province of Uva, and shown as lots 94, 29, 30, 31, 32, 33, 34, 3a in preliminary plan No. 170 and in the annexed diagrams, and containing in extent 136 acres and 27 perches, are the property of the Crown.

Description of the Lands referred to.

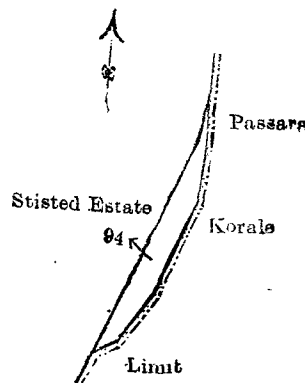
The following lots situated in the village of Wedigune, in the Rilpola korale of the Yatikinda division, in the Province of Uva, as described in the annexed diagrams :—

I.

Preliminary plan 170.

Lot.	Name of Land.	Extent.	
		A.	R. P.
94	Weligamapatana	1	0 0

and bounded as follows : on the north, east, and south by the limit of the Passara korale and on the west by Stisted estate.



Scale of 8 Chains to an Inch.

Situation : Wedigune village in Rilpola korale of the Badulla District.
Preliminary plan 170.

Lot.	Name of Land.	Extent. A. R. P.
94 ..	Weligamapatana ..	1 0 0
Village plan (section IV.) M ⁸ 49—57		

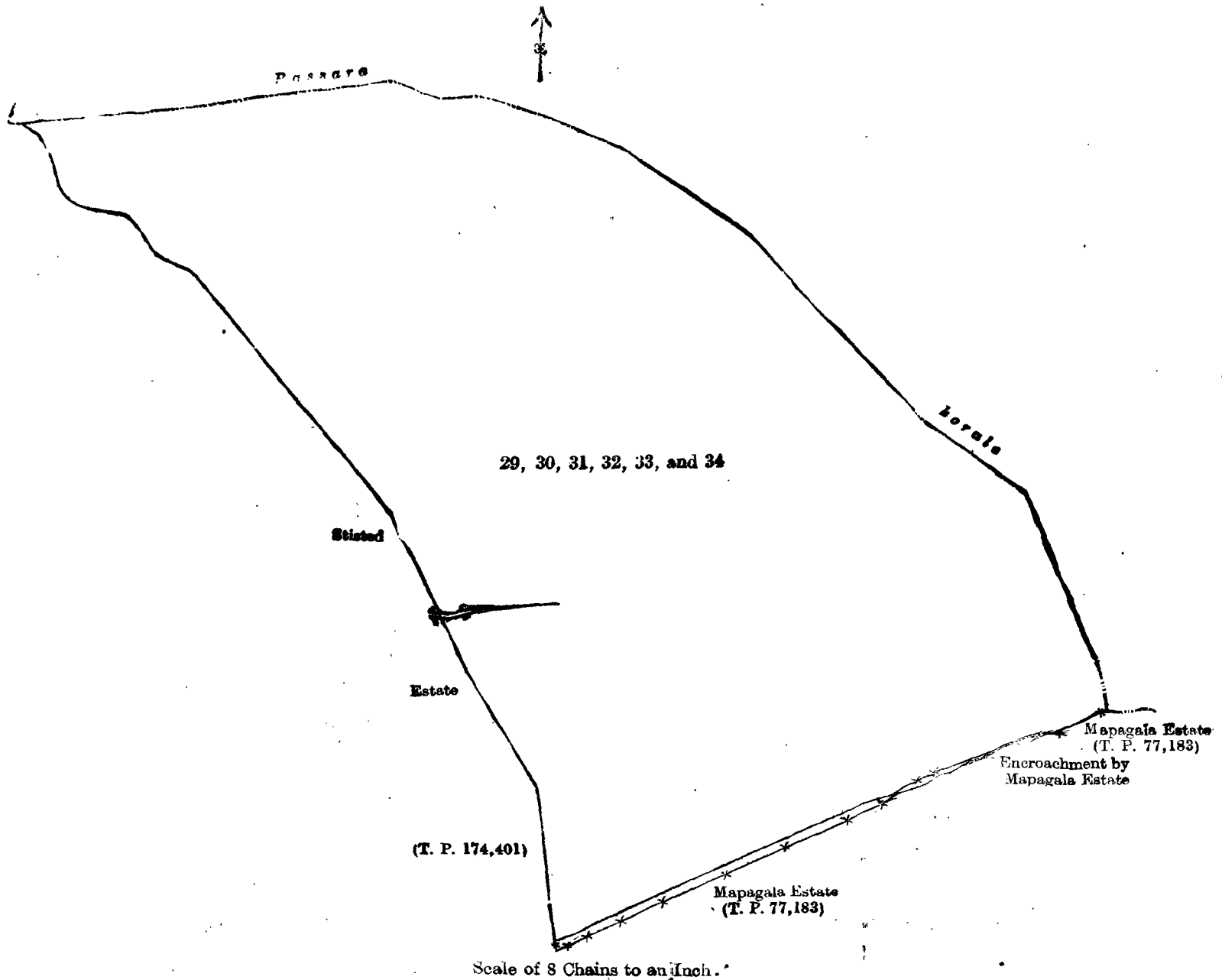
Surveyor-General's Office,
Colombo, November 23, 1909.

J. B. M. RIDOUT,
for Surveyor-General.

II.
Preliminary plan 170.

Lot.	Name of Land.	Extent. A. A. P.
29 ..	Moragollapatana ..	117 3 27
30 ..	Wattegommana ..	1 1 26
31 ..	Diggommana ..	3 1 27
32 ..	Aliyamadatenna ..	3 2 7
33 ..	Katukitulgommana ..	0 2 24
34 ..	Do. ..	0 0 8
		131 3 39

and bounded as follows : on the north by the limit of the Passara korale ; on the east by the limit of the Passara korale, the Mapagala estate (T. P. 77,183) ; on the south by the encroachment by the Mapagala estate, the Mapagala estate (T. P. 77,183) ; and on the west by the Stisted estate.



Situation : Wedigunè village in Rilpola korale of Badulla District.

Preliminary plan 170.

Lot.	Name of Land.	Extent.	
		A.	R. P.
29 ..	Moragollapatana	117	3 27
30 ..	Wattegommana	1	1 26
31 ..	Diggommana	8	1 27
32 ..	Aliyamadatenna	3	2 7
33 ..	Katukitulgommana	0	2 24
34 ..	Do.	0	0 8
		131	3 39

Field sheets M ⁸ 33—41 and M ⁸ 49—57

Surveyor-General's Office,
Colombo, November 15, 1907.

J. B. M. RIDOUT,
for Surveyor-General.

III.

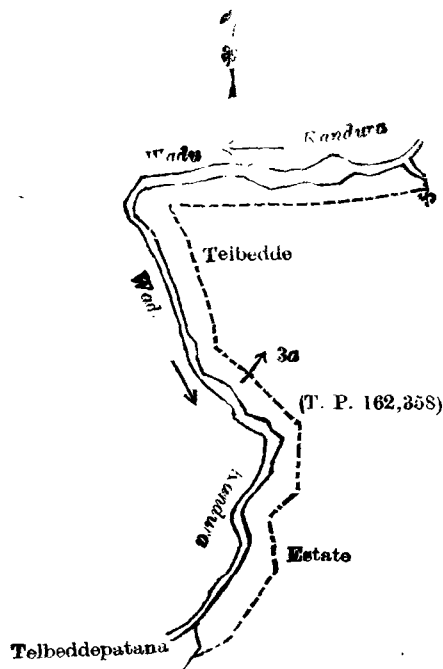
Preliminary plan 170.

Lot.	Name of Land.	Extent.	
		A.	R. P.
3a ..	Telbeddepatana	3	0 28

and bounded as follows : on the north by the Wadukandura ; on the east and south by the Telbedde estate (T. P. 162,358) ; and on the west by Telbeddepatana sold by the Crown, the Wadukandura.

December 9, 1909.

J. G. FRASER,
Special Officer.



Scale of 8 Chains to an Inch.

Situation : Wedigunè village in Rilpola Korale of the Badulla District.

Preliminary plan 170.

Lot.	Name of Land.	Extent.	
		A.	R. P.
3a ..	Telbeddepatana	3	0 28

Field sheet village plan (section I.) M ⁷ 39—40, 47—48

Surveyor-General's Office,
Colombo, November 23, 1909.

J. B. M. RIDOUT,
for Surveyor-General.

Uva S. O. 1,340

**Order under Section 4, Sub-section (1), of "The Waste Lands Ordinances of 1897, 1899, 1900, and 1903,"
declaring Lands to be Crown Property.**

In the matter of the lands commonly called or known as Nagollekele, Nagollehenyaya, &c., situate in the village of Timbiriya, in the Medagam pattu korale of the Wellassa division, in the Province of Uva, and of "The Waste Lands Ordinances, 1897, 1899, 1900, 1903."

WHEREAS in pursuance of section 1 of the said Ordinances it was duly notified on February 7, 1908, that if no claim to the lands commonly called or known as Nagollekele, Nagollehenyaya, &c., situate in the village of Timbiriya, in the Medagam pattu korale, in the Wellassa division, in the Province of Uva, containing in extent 620 acres and 38 perches, and shown as lots 2, 3, 4, 5, 6, 6e, 6f, 6h, 9, 10, 11, 25, 32, 37, 39, 40, 41, 42, 43, 44, 33a, 33b, 6k, 6l in preliminary plan 167, and in the annexed diagram, was made to John George Fraser, Special Officer appointed under section 28 of the said Ordinances, within the period of three months from the date specified in such notice, such lands would be declared the property of the Crown, and dealt with on account of the Crown (*vide* Notice No. 2,949):

And whereas (1) Attadasi Istawira, (2) Dhammaratna Unnanse, (3) Alawattegedara Appuhamy, (4) Guruhelagedara Appuhamy Gamarala, (5) Guruhelagedara Tambu, (6) Kongahawattegedara Ratulenaya, (7) Kongahawattegedara Tikiri Pediya, (8) Weligedara Hudu Kuma, (9) Timbiriyaewelegedara Appuhamy, (10) Elawattegedarapanguwe Medawattegedara Ratnayaka, (11) Gangodagedara Heen Appu, (12) Gangodagedara Banda, (13) Timbiriya Gangodagedara Appuhamy, (14) Gangodagedara Sudu Menika made claim thereto, and whereas the said 3rd, 6th, 7th, 10th, 12th, 13th, and 14th claimants have withdrawn their claims to the said lands; and whereas 1, and the said 1st, 2nd, 4th, 5th, 8th, 9th, and 11th claimants, with the consent of His Excellency the Governor, came to six agreements dated September 9, 1908, concerning the said lands under section 4, sub-section (1), of the Waste Lands Ordinances, whereby it was agreed, (1) that Kurundugolla Heen Banda of Pitadeniya, as trustee of the Timbiriya Vihare, should be declared to be the purchaser of lots 9, 10, 11, and 27 acres 1 rood and 15 perches, more or less, of lot 6 upon payment by the said 1st and 2nd claimants on or before December 9, 1908, to the Government Agent of Uva, at Badulla, of a sum of Rs. 300; (2) that the said 4th claimant should be declared to be the purchaser of lot 25 of 2 roods and 35 perches and the adjacent 1 rood and 5 perches, more or less, of lot 6 upon payment on or before December 9, 1908, to the Government Agent of Uva, at Badulla, of a sum of Rs. 10 only; (3), (4), (5), (6) that each of the said 5th, 8th, 9th, and 11th claimants should be declared to be the purchaser of 1 acre, more or less, of lot 6 upon payment by each of them on or before December 9, 1908, to the Government Agent of Uva, at Badulla, of a sum of Rs. 10 only, and the said 1st, 2nd, 4th, 5th, 8th, 9th, and 11th claimants by the said 6 agreements withdrew their claims to the remainder of the lands appearing in the said notice; and whereas it was further agreed in the said 6 agreements that in default of such payment the claims of the said 1st, 2nd, 4th, 5th, 8th, 9th, and 11th claimants to the said lots 9, 10, 11, and 25, and the said portions of lot 6 respectively in respect of which the said payments were to be made should also be considered to have been withdrawn, and the said lots 9, 10, 11, and 25, and the said portions of lot 6 should be declared to be the property of the Crown; and whereas the said 1st, 2nd, 4th, 5th, 8th, 9th, and 11th claimants have each and all of them failed to make the said payments agreed upon by the due date, I, John George Fraser, Special Officer appointed under section 28 of the said Ordinances, under and by virtue of the powers vested in me in that behalf by section 4 of the said Ordinances, do hereby on September 22, 1909, order and declare under section 4, sub-section (1), of the said Ordinances that the said lands, as more fully described herein below, are the property of the Crown.

Description of the Lands referred to.

The following lots situate in the village of Timbiriya, in the Medagam pattu korale of the Wellassa division, in the Province of Uva, as described in the annexed diagram:—

Preliminary plan 167.

Lot.	Name of Land.	Extent.		
		A.	R.	P.
2	Nagollekele	5	1	6
3	Nagollehenyaya	6	0	1
4	Urumadetalawa	131	2	26
5	Galgodamukalana, Kalagolleagalumukalana, Kalahoketugommana, Kalagolleemukalana	76	0	17
6	Ratupasketiyahenyaya, Siyambalagahalandahena, &c.	374	2	28
6e	Ampitiyakanattewatta	0	1	21
6f	Ampitiyakanattealutwatta	1	1	26
6h	Ratupasketiyahena	0	2	15
9	Migahaketiyadeniya-arawa	1	2	26
10	Meegahapitiya	0	1	18
11	Kambayagearawaminipittaniya	0	2	21
25	Guruhelagedara-alutwatta	0	2	22
32	Kalugahapitiyaowita	1	1	37
37	Kiulearawewewa	0	0	19
39	Dippitiya	0	1	20
40	Bodiarawa	0	2	6
41	Bodiarawepitiya	0	2	34
42	Urumademukalana	7	3	9
43	Kalagolletalawa	5	3	36
44	Ambagolleemukalana	2	0	21
33a	Kewla-arawa	0	0	2
33b	Do.	0	0	2
6k	Pallelandehena	0	0	34
6l	Do.	1	1	31
		620	0	38

and bounded as follows: on the north by village limit of Mellagama; on the east by the village limit of Pulbare; on the south by the village limit of Pubbare, the village limit of Alanmulla; and on the west by the village limit of Alanmulla, the village limit of Medagama.

NOTE.—The following lots lying within the above boundaries are excluded from this order, and their aggregate acreage of 58 acres and 13 perches is not included in the acreage of 620 acres and 38 perches given above:—

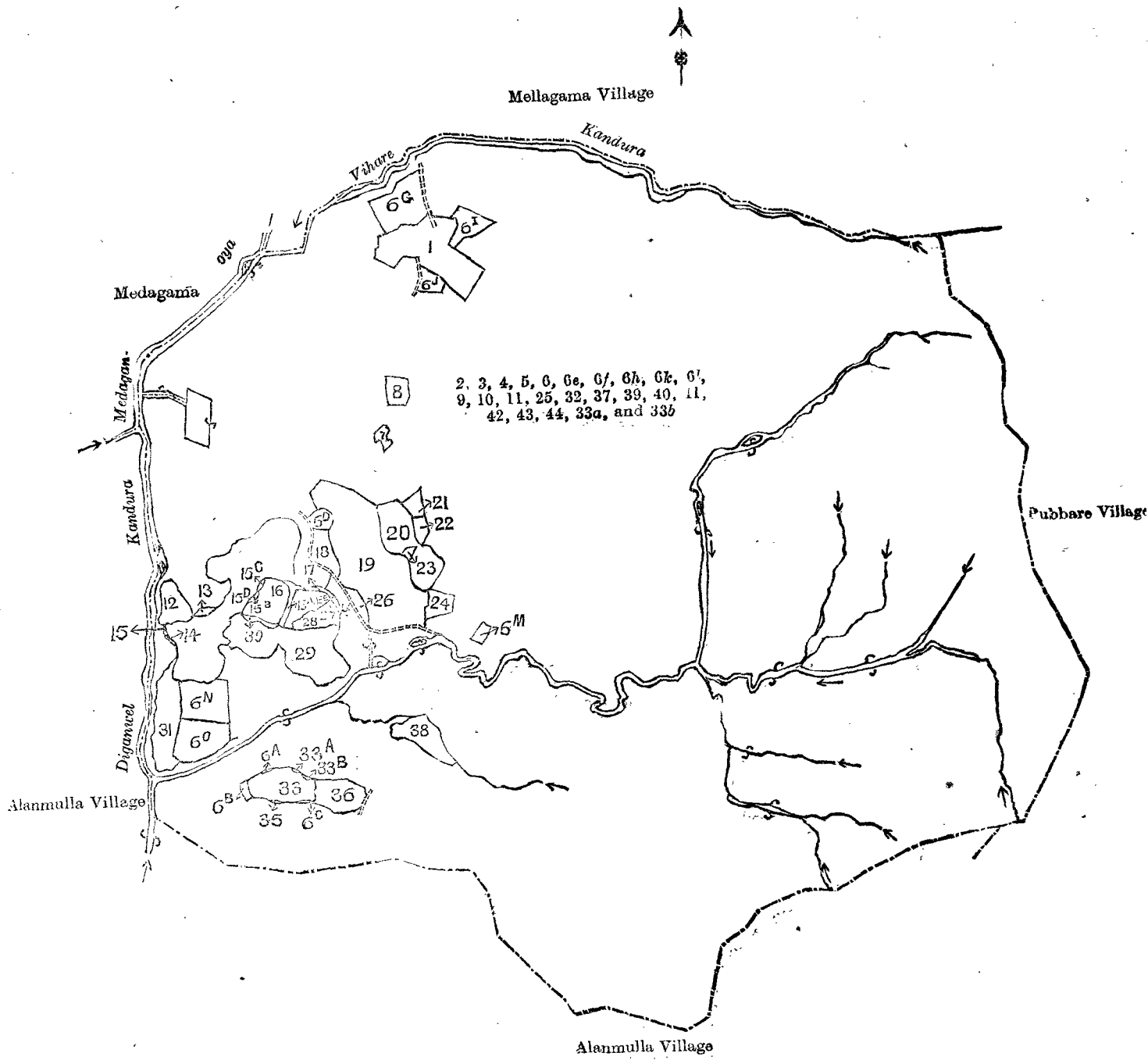
Preliminary plan 167.

Lot.	Name of Land.	Extent,		
		A.	R.	P.
1	Helagedarawatta, Gangodagedaramedawatta, Gangodagedarahelawatta, Gangodagedaraweliwatta, Bulukottewatta	4	3	22
6a	Henayagewattehena (part of T. P. 52,266)	0	0	1
6d	Welagedaramedawatta	0	1	21
6b	Part of T. P. 52,266	0	0	29
6c	Do.	0	0	5
6g	Ratupasketiyahena	2	1	13
6i	Helagedarawatta	1	0	16
6j	Eriyagahawatta	0	2	11
6m	Alawatta	0	1	1
6n	Henayagewattehena	2	0	5
6o	Do.	2	0	20
7	Agalekanduredeniya	0	0	37
8	Sattendeniyagedarawatta	0	2	31
12	Radawagearawa	1	0	36
13	Peramasarawewattehena (part of T. P. 52,266)	0	0	16
14	Kudairawelwetiya (part of T. P. 52,266)	0	0	4
15	Timbriyawela (encroachment by T. P. 52,266)	0	0	4
15a	Timbriyawela (parts of P. P. CXII/T 8)	0	1	0
15b	Do.	0	0	2
15c	Do.	0	0	5
15d	Timbriyawela (part of T. P. 52,266)	9	2	16
15e	Do.	1	1	0
16	Welagedaramedawatta (part of P. P. CXII/T 8)	1	2	0
17	Wagahakumburewetiya (part of T. P. 52,266)	0	0	22
18	Welagedaramuhandiramwatta	1	0	12
19	Welagedarawatta, Galbokkegedarawatta, Guruhelagedarawatta	9	0	32
20	Pahalamoragaha-arawa, Moragaha-arawa, Moragaha-arawepahatakella	2	3	8
21	Pallegangodaparanawatta	0	1	37
22	Pallegangoda-alutwatta	0	1	15
23	Moragaha-arawewewa	0	0	26
24	Thelambugahawatta	0	2	3
26	Guruhelagedarawatta	0	1	25
27	Ampitiyakanatta (T. P. 52,267)	0	0	8
28	Kudaira (T. P. 52,267)	1	0	3
29	Wakkumburekudaira, Beddebodiarawa, Mulatakumbura, Beddebodiarawepitaha	5	1	8
30	Helagedarawatta	0	0	22
31	Obadakumbura	2	2	3
33	Kiulearawepahatakumbura (T. P. 52,268)	2	0	17
35	Kiulearawepahalakumbura	0	0	3
36	Kiulearawa, Kiulearawapahatakella	1	1	14
38	Asweddumearawa alias Alawattearawa	1	2	20
		58	0	13

September 22, 1909.

J. G. FRASER,
Special Officer.

[For Diagram see page 317.]



Scale of 16 Chains to an Inch.

Situation : Timbiriya village

Preliminary plan 167.

Lot.	Name of Land.	Extent.		
		A.	R.	P.
2	Nagollekele	5	1	6
3	Nagollehenyaya	6	0	1
4	Urumadetalawa	131	2	26
5	Galgodamukalana, Kalagolleagalamukalana, Kalahoketugommana, Kalagollemukalana	76	1	17
6	Ratupasketiyahenyaya, Siyambalagahalendahena, &c.	374	2	28
6e	Ampitanyakanattewatta	0	1	21
6f	Ampitanyakanattealutwatta	1	1	26
6h	Ratupasketiyahena	0	2	15
9	Migahaketiyadeniya-arawa	1	2	26
10	Meegahapitiya	0	1	18
11	Kambayagearawaminipittaniya	0	2	21

Lot.	Name of Land.	Extent.		
		A.	R.	P.
25	Guruhelagedara-alutwatta	0	2	22
32	Kalugahapitiyaowita	1	1	37
37	Kiulearawewewa	0	0	19
39	Dippitiya	0	1	20
40	Bodiarawa	0	2	6
41	Bodiarawepitiya	0	2	34
42	Urumademukalana	7	3	9
43	Kalagolletalawa	5	3	36
44	Ambagollemukalana	2	0	21
33a	Kewla-arawa	0	0	2
33b	Do.	0	0	2
6k	Pallelandehena	0	0	34
6l	Do.	1	1	31
		620	0	38

Lots excluded.

1	Helagedarawatta, Gangodagedaramedawatta, Gangodagedarahelawatta, Gangodagedaraweliwatta, Bulukottewatta	4	3	22
6a	Henayagewattehena (part of T. P. 52,268)	0	0	1
6d	Welagedaramedawatta	0	1	21
6b	Part of T. P. 52,266	0	0	29
6c	Do.	0	0	5
6g	Ratupasketiyahena	2	1	13
6i	Helagedarawata	1	0	16
6j	Eriyagahawatta	0	2	11
6m	Alawatta	0	1	1
6n	Henayagewattehena	2	0	5
6o	Do.	2	0	20
7	Agalekanduredeniya	0	0	37
8	Sattendeniyagedarawatta	0	2	31
12	Radawagearawa	1	0	36
13	Peramasarawewattehena (part of T. P. 52,266)	0	0	16
14	Kudairawelwetiya (part of T. P. 52,266)	0	0	4
15	Timbiriya-wela (encroachment by T. P. 52,266)	0	0	4
15a	Timbiriya-wela (parts of P. P. CXII./T 8)	0	1	0
15b	Do.	0	0	2
15c	Do.	0	0	5
15d	Timbiriya-wela (part of T. P. 52,266)	9	2	16
15e	Do.	1	1	0
16	Welagedaramedawatta (part of P. P. CXII./T8)	1	2	0
17	Wagahakumburewetiya (part of T. P. 52,266)	0	0	22
18	Welagedaramuhandiramwatta	1	0	12
19	Welagedarawatta, Galbokkegedarawatta, Guruhelagedarawatta	9	0	32
20	Pahalamoragaha-arawa, Moragaha-arawa, Moragaha-arawepahatakella	2	3	8
21	Pallegangodaparanawatta	0	1	37
22	Pallegangoda-alutwatta	0	1	15
23	Moragaha-arawewewa	0	0	26
24	Thelambugahawatta	0	2	3
26	Guruhelagedarawatta	0	1	25
27	Amptiyananatta (T. P. 52,267)	0	0	8
28	Kudaira (T. P. 52,267)	1	0	3
29	Wakkumburekudaira, Beddebodiarawa, Mulatakumbura, Beddebodiarawepitaha	5	1	8
30	Helagedarawatta	0	0	22
31	Obadakumbura	2	2	3
33	Kiulearawepahatakumbura (T. P. 52,268)	2	0	17
35	Kiulearawepahalakumbura	0	0	3
36	Kiulearawa, Kiulearawapahatakella	1	1	14
38	Asweddumearawa <i>alias</i> Alawattearawa	1	2	20
		58	0	13

Surveyor-General's Office,
Colombo, June 30, 1909.

Uva S. O. 1,341

J. B. M. RIDOUT,
for Surveyor-General.