

Ceylon Government Gazette

Published by Authority.

No. 6,355 — FRIDAY, FEBRUARY 18, 1910.

PART I.—General: Minutes, Proclamations, Appointments, and General Government Notifications.
PART II.—Legal and Judicial.

PART III.—Provincial Administration.
PART IV.—Land Settlement.
PART V.—Mercantile, Marine, Municipal, Local, &c.

Separate paging is given to each Part in order that it may be filed separately.

Part IV.—Land Settlement.

	PAGE		PAGE
Preliminary Notices	237	Final Orders	271

PRELIMINARY NOTICES.

Notice under "The Waste Lands Ordinances of 1897, 1899, 1900, and 1903."

TAKE notice that unless within three months from February 18, 1910, the persons, if any, who claim any interest in the land hereinafter mentioned make claim in person or in writing to the said land or to some interest therein to J. G. Fraser, Esq., Special Officer appointed under section 28 of "The Waste Lands Ordinances, 1897, 1899, 1900, and 1903," at his office at Fort, Colombo :

Such Special Officer, in pursuance of the powers vested in him by the said Ordinances, will declare by writing under his hand that the land, to which no claim has been made, is the property of the Crown.

J. G. FRASER,
Special Officer.

Description of the Land referred to.

The land commonly called or known as Batuwanketaduwa (Islets), situated in the village of Habarakada, in the Hinidum pattu of the Galle District, in the Southern Province, containing in extent 1 rood and 15 perches, shown as lot 136 in preliminary plan 475 and in the annexed diagram, and bounded as follows : on the north by the Batuwanketa-ela ; on the east and south by the Gin-ganga ; on the west by a stream.



Scale of 8 Chains to an Inch.

Habarakada village in Hinidum pattu of Galle District, Southern Province.

Preliminary plan 475.

Lot.	Name of Land.	Extent.		
		A.	R.	P.
136	Batuwanketaduwa (Islets)	0	1	15

Field sheet O⁹₃₃₋₄₁Surveyor-General's Office,
Colombo, November 11, 1909.J. B. M. RIDOUT,
for Surveyor-General.

3,700

Galle S. O. 1—1910

Notice under "The Waste Lands Ordinances of 1897, 1899, 1900, and 1903."

TAKE notice that unless within three months from February 18, 1910, the persons, if any, who claim any interest in the lands hereinafter mentioned or in any one or more of such lands or to some interest therein make claim in person or in writing to the said lands or any of them or to some interest therein to Frederick Lewis, Esq., Special Officer appointed under section 28 of "The Waste Lands Ordinances, 1897, 1899, 1900, and 1903," at his office at Fort, Colombo :

Such Special Officer, in pursuance of the powers vested in him by the said Ordinances, will declare by writing under his hand that the said lands or such of them, as to which no claim has been made, are the property of the Crown.

FREDERICK LEWIS,
Special Officer.*Description of the Lands referred to.*

The following lots situated in the village of Kotawaya, in the West Giruwa pattu of the Hambantota District, in the Southern Province, as described in the annexed diagrams :—

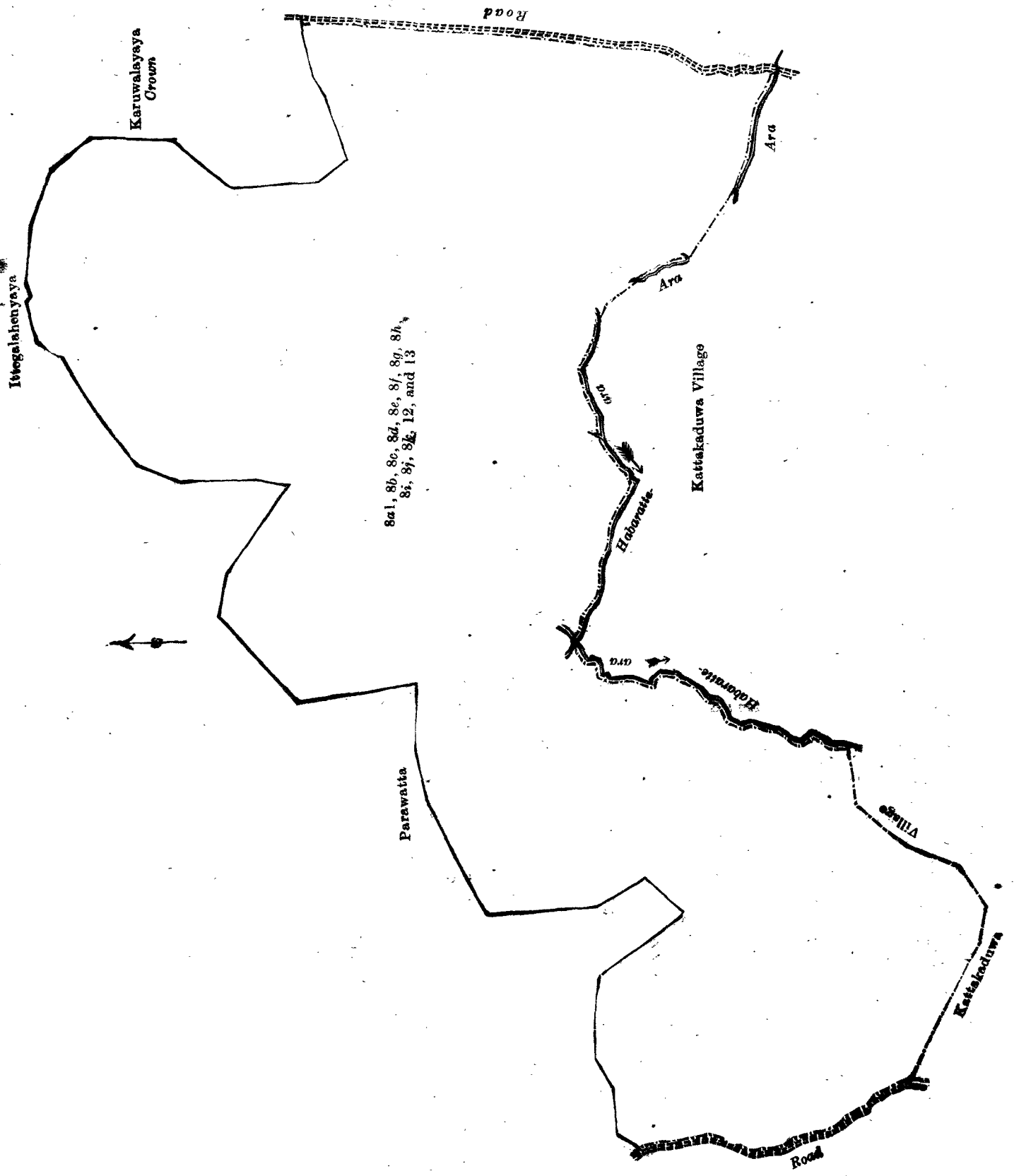
I.

Preliminary plan 332.

Lot.	Name of Land.	Extent.		
		A.	R.	P.
8a1	Konwalayaya, Ittegalahenyaya	31	2	14
8b	Karuwalayaya	7	1	1
8c	Taranakotuwalayaya	37	0	31
8d	Konwalayaya, Kotawayamukalana	49	1	20
8e	Taranakotuwalayaya	9	2	21
8f	Do.	26	3	4
8g	Do.	17	0	38
8h	Godawalayaya	43	3	4
8i	Do.	10	0	39
8j	Do.	7	1	22
8k	Do.	23	0	1
12	Godawalayaya <i>alias</i> Gonaveditiyapuwalayaya	0	2	10
13	Kattakaduwemukalana	421	2	18
		685	2	23

and bounded as follows : on the north by Ittegalahenyaya cleared by Don Siman Gajasinhe, Karuwalayaya claimed by the Crown ; on the east by a road ; on the south by the village limit of Kattakaduwa ; on the west by a road, Parawatta (encroachment by Puskolayaye Kankanange Heen Appu).

[For Diagram see page 239.]



Scale of 16 Chains to an Inch.

Situation : Kotawaya village in Giruwa Pattu West of Hambantota District.
Preliminary plan 332.

Lot.	Name of Land.	Extent.		
		A.	R.	P.
8a1 ..	Konwalayaya, Ittegalahenyaya ..	31	2	14
8b ..	Karuwalayaya ..	7	1	1
8c ..	Taranakotuwalayaya ..	37	0	31
8d ..	Konwalayaya, Kotawayamukalana ..	49	1	20
8e ..	Taranakotuwalayaya ..	9	2	21
8f ..	Do. ..	26	3	4
8g ..	Do. ..	17	0	38
8h ..	Godawalayaya ..	43	3	4
8i ..	Do. ..	10	0	39
8j ..	Do. ..	7	1	22
8k ..	Do. ..	23	0	1
12 ..	Godawalayaya <i>alias</i> Gonaveditiyapuwalayaya ..	0	2	10
13 ..	Kattakaduwemukalana ..	421	2	18
		<hr/>		
		685	2	23

Field sheets P ¹⁶ 7-15, P ¹⁶ 23-31, & P ¹⁶ 24-32

Surveyor-General's Office,
Colombo, October 20, 1909.

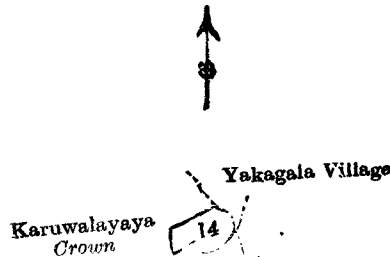
J. B. M. RIDOUT,
for Surveyor-General.

II.

Preliminary plan 332.

Lot.	Name of Land.	Extent.		
		A.	R.	P.
14 ..	Rodiarekkawala (water-hole) ..	0	1	12

and bounded as follows : on the north by Karuwalayaya claimed by the Crown, the village limit of Yakagala ; on the east by the village limit of Yakagala, Karuwalayaya claimed by the Crown ; on the south and west by Karuwalayaya claimed by the Crown.



Scale of 8 Chains to an Inch.

Situation : Kotawaya village in Giruwa Pattu West of Hambantota District.
Preliminary plan 332.

Lot.	Name of Land.	Extent.		
		A.	R.	P.
14 ..	Rodiarekkawala (water-hole) ..	0	1	12

Surveyor-General's Office,
Colombo, October 20, 1909.

Field sheet P ¹⁶ 8-16

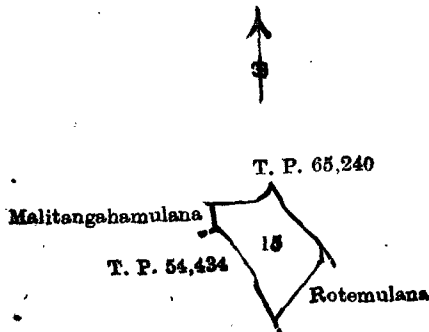
J. B. M. RIDOUT,
for Surveyor-General.

III.

Preliminary plan 332.

Lot.	Name of Land.	Extent.		
		A.	R.	P.
15 ..	Velena ..	1	1	8

and bounded as follows : on the north and east by T. P. 65,240 ; on the south by Rotemulana claimed by Kotawaya Pansala ; on the west by T. P. 54,434, Malitangahamulana claimed by Don Andris Senarat Ratnayaka.



Scale of 8 Chains to an Inch.

Situation : Kotawaya village in Giruwa Pattu West of Hambantota District.

Preliminary plan 332.

Lot.	Name of Land.	Extent.	
		A.	R. P.
15	Velena	1	1 8

Field sheets P ¹⁶₆₋₁₄ & P ¹⁶₂₂₋₃₀

Surveyor-General's Office,
Colombo, October 20, 1909.

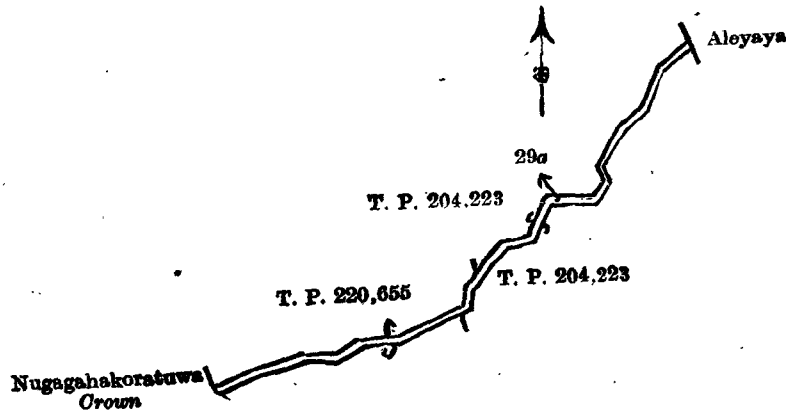
J. B. M. RIDOUT,
for Surveyor-General.

IV.

Preliminary plan 332.

Lot.	Name of Land.	Extent.	
		A.	R. P.
29a	Kammalrota (road reservation)	0	2 15

and bounded as follows: on the north by T. P. 204,223, Aleyaya cleared by Don Siman Gajasinhe; on the east by T. P. 204,223; on the south by T. P. 220,655; on the west by Nugagahakoratuwa claimed by the Crown, T. P. 220,655.



Scale of 8 Chains to an Inch.

Situation : Kotawaya village in Giruwa Pattu West of Hambantota District.

Preliminary plan 332.

Lot.	Name of Land.	Extent.	
		A.	R. P.
29a	Kammalrota (road reservation)	0	2 15

Field sheet P ¹⁶₂₂₋₃₀

Surveyor-General's Office,
Colombo, October 20, 1909.

J. B. M. RIDOUT,
for Surveyor-General.

V.

Preliminary plan 332.

Lot.	Name of Land.	Extent.	
		A.	R. P.
8	Aleyaya, Ketangahawatta, Parewatta, Welikadawatta <i>alias</i> Julgahawatta, Magayaya, Inginigahawatta, Taranakotuyaya, Godawalayaya, Orukemeyaya, Ittegalahenyaya, Karuwalagahayaya	1,345	0 39
9	Gurunnehegearewewa	6	3 38
11	Godawalayaya	0	1 35
18	Atmagewatta <i>alias</i> Tibbotuyaya	0	2 23
31	Weheragoda	0	2 6
		1,353	3 21

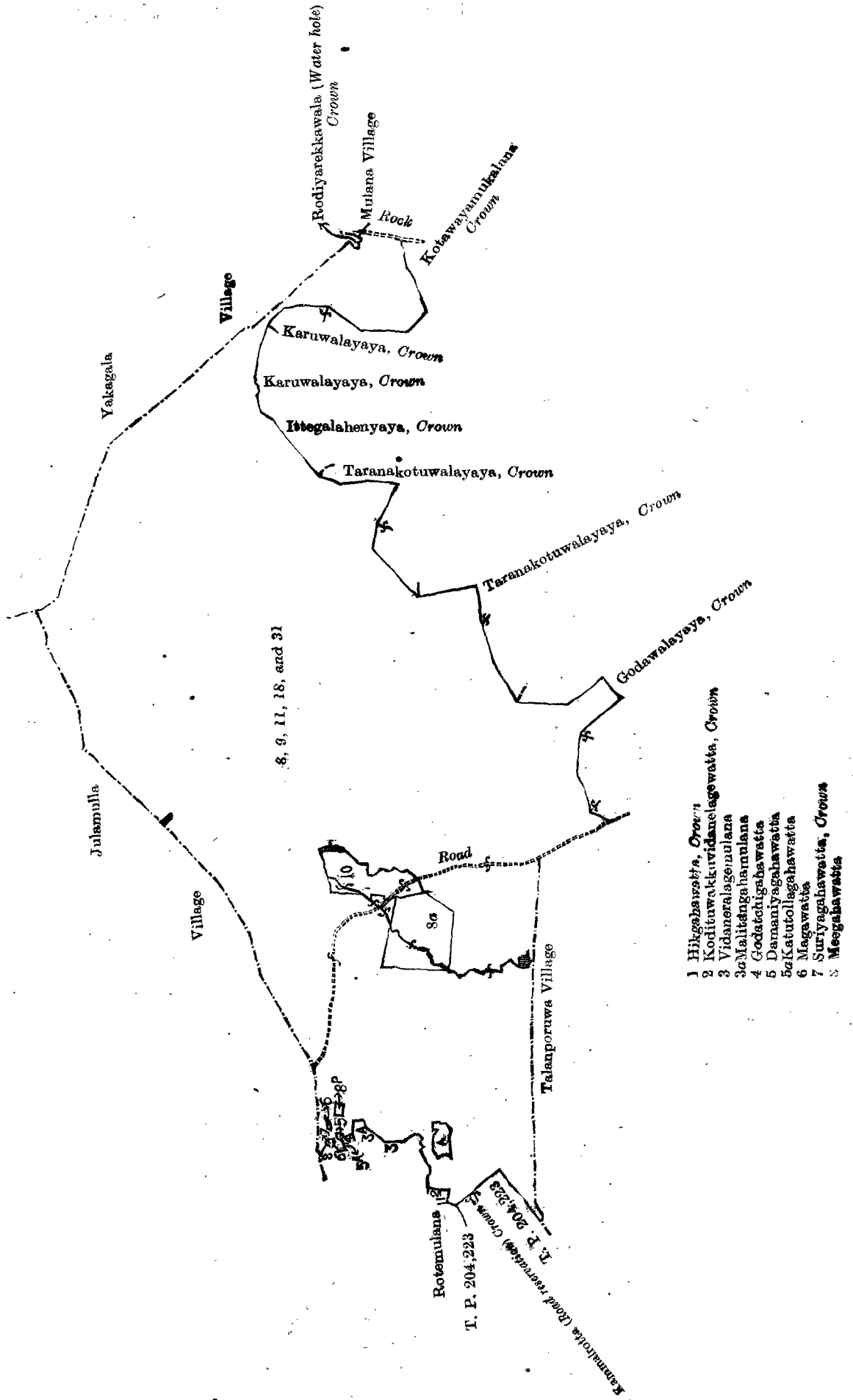
and bounded as follows: on the north by the village limit of Julamulla, the village limit of Yakagala; on the east by the village limit of Yakagala, Rodiyarekkawala (water-hole) claimed by the Crown, the village limit of Yakagala, the village limit of Mulana; on the south by Kotawayamukalana claimed by the Crown, Karuwalayaya claimed by the Crown, Ittegalahenyaya claimed by the Crown, Tarankotuwalayaya claimed by the Crown, Godawalayaya claimed by the Crown, a road, the village limit of Talanporuwa; on the west by T. P. 204,223, Kammalrotta (road reservation) claimed by the Crown, T. P. 204,223, Rotemulana claimed by the Crown, Kotawa, a Pansala, Higgahawatta claimed by the Crown, Kodituwakkividanelagewatta claimed by the Crown, Vidaneralagemulana claimed by Don Andrias Ratapasin Ratnayaka, Vidane Arachchi, Malitangahamulana claimed by Don Andrias Senarat Ratnayaka, Godatchigahawatta claimed by P. Balahamy, Damaniyagahawatta claimed by P. K. Heen Appu, Katutollagahawatta claimed by Matara Appu, Magawatta claimed by Ranasinarachchige Baba, Suriyagahawatta claimed by the Crown, Meegahawatta claimed by Vidanapatiranaage Jasin Appu.

NOTE.—The following lots lying within the above boundaries are excluded from this notice, and their aggregate acreage of 40 acres 2 roods and 13 perches is not included in the acreage of 1,353 acres 3 roods and 21 perches given above:—

Preliminary plan 332.

Lot.	Name of Land.	Extent.		
		A.	R.	P.
6	Bogahawatta	0	0	10
8a	T. P. 225,268	22	2	10
8p	Welikadawatta	0	1	35
10	Mailagahawela, Ihalawela, Pahalawela	14	3	33
8l	Kosgahawatta	0	1	11
20	Abensuwagewatta	0	2	26
A { 21	Mailagahawatta <i>alias</i> Agalayayewatta (T. P. 266,573)	0	0	16
22	Mailagahawatta, Ambagahawatta	0	3	17
23	Kosgahawatta	0	2	15
		<u>40</u>	<u>2</u>	<u>13</u>

[For Diagram see page 24]



- 1 Hikgabawatta, Crown
- 2 Kodituwakkurvidanilagewatta, Crown
- 3 Vidaneralagenulana
- 3a Malitangahamulana
- 4 Godatungabawatta
- 5 Demaniyagabawatta
- 5a Katutollegahawatta
- 6 Magawatta
- 7 Suriyagabawatta, Crown
- 8 Meegabawatta

Scale of 32 Chains to an Inch.

Situation : Kotawaya village in West Giruwa pattu of Hambantota District.

Preliminary plan 332.

Lot.	Name of Land.	Extent.		
		A.	R.	P.
8	Aleyaya, Ketangahawatta, Parewatta, Welikadawatta <i>alias</i> Julgahawatta, Magayaya, Inginigahawatta, Taranakotuyaya, Godawalayaya, Orukemeyaya, Ittegalahenyaya, Karuwalagahayaya	1,345	0	39
9	Gurunnehegearewewa	6	3	38
11	Godawalayaya	0	1	35
18	Atmagewatta <i>alias</i> Tibbotuyaya	0	2	23
31	Weheragoda	0	2	6
		1,353	3	21
<i>Lots excluded.</i>				
6	Bogahawatta	0	0	10
8a	T. P. 225,268	22	2	10
8p	Welikadawatta	0	1	35
10	Mailagahawela, Ihalawela, Pahalawela	14	3	33
8l	Kosgahawatta	0	1	11
20	Abensuwagewatta	0	2	26
A 21	Mailagahawatta <i>alias</i> Agalayayewatta (T. P. 266,573)	0	0	16
22	Mailagahawatta, Ambagahawatta	0	3	17
23	Kosgahawatta	0	2	15
		40	2	13

Field sheet : Village plan.

Surveyor-General's Office,
Colombo, January 18, 1910.

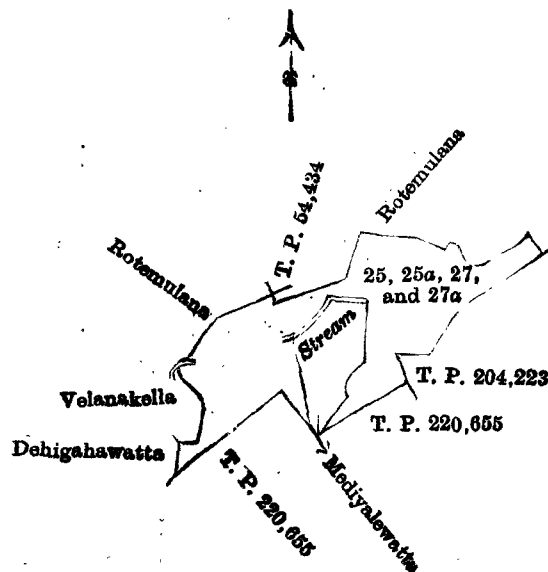
J. B. M. RMDOUT,
for Surveyor-General.

VI.

Preliminary plan 332.

Lot.	Name of Land.	Extent.		
		A.	R.	P.
25	Kammalrotedeniya	2	3	8
25a	Do.	0	2	33
27	Weheragoda	0	2	10
27a	Do.	1	0	18
		5	0	29

and bounded as follows : on the north by Rotemulana claimed by the Kotawaya Pansala, T. P. 54,434, Rotemulana claimed by the Kotawaya Pansala ; on the east by T. P. 204,223 ; on the south by T. P. 220,655, Mediyalewatta sold by the Crown to Patinayaka Wijesekera Arachchige Don Carolis, a stream, Mediyalewatta sold by the Crown to Patinayaka Wijesekera Arachchige Don Carolis, T. P. 220,655 ; on the west by Dehigahawatta claimed by Ratnayaka Abeywickrama Don Siman, Velanakella sold by the Crown to Talpanwila Vidanekankanange Matheshamy, a stream, Rotemulana claimed by the Kotawaya Pansala.



Scale of 8 Chains to an Inch.

Situation : Kotawaya village in West Giruwa pattu of Hambantota District.

Preliminary plan 332.

Lot.	Name of Land.	Extent.		
		A.	R.	P.
25	Kammalrotedeniya	2	3	8
25 ^a	Do.	0	2	33
27	Weheragoda	0	2	10
27 ^a	Do.	1	0	18
		5	0	29

Field sheet : village plan P 5—6, ¹⁶ 13—14, &c.

Surveyor-General's Office,
Colombo, January 18, 1910.

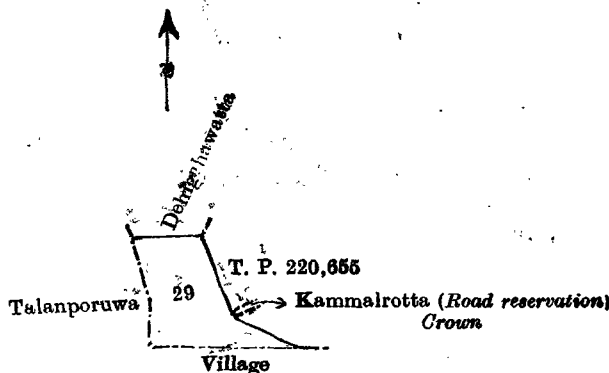
J. B. M. RIDOUT,
for Surveyor-General.

VII.

Preliminary plan 332.

Lot.	Name of Land.	Extent.		
		A.	R.	P.
29	Nugagahakoratuwa	1	2	20

and bounded as follows : on the north by Dehigahawatta claimed by Ratnayaka Abeywickrama Don Siman ; on the east by T. P. 220,665, Kammalrotta (road reservation) claimed by the Crown, T. P. 220,655 ; on the south and west by the village limit of Talanporuwa.



Scale of 8 Chains to an Inch.

Situation : Kotawaya village in West Giruwa pattu of Hambantota District.

Preliminary plan 332.

Lot.	Name of Land.	Extent.		
		A.	R.	P.
29	Nugagahakoratuwa	1	2	20

Field sheet : village plan P 5—6, ¹⁶ 13—14, &c.

Surveyor-General's Office,
Colombo, January 18, 1910.
3,701

J. B. M. RIDOUT,
for Surveyor-General.
Hambantota S. O. 13—1910

Notice under "The Waste Lands Ordinances of 1897, 1899, 1900, and 1903."

TAKE notice that unless within three months from February 18, 1910, the persons, if any, who claim any interest in the lands hereinafter mentioned or in any one or more of such lands make claim in person or in writing to the said lands or any of them or to some interest therein to H. O. Fox, Esq., Special Officer appointed under section 28 of "The Waste Lands Ordinances, 1897, 1899, 1900, and 1903," at his office at Fort, Colombo :

Such Special Officer, in pursuance of the powers vested in him by the said Ordinances, will declare by writing under his hand that the said lands or such of them, as to which no claim has been made, are the property of the Crown.

H. O. FOX,
Special Officer.

Description of the Lands referred to.

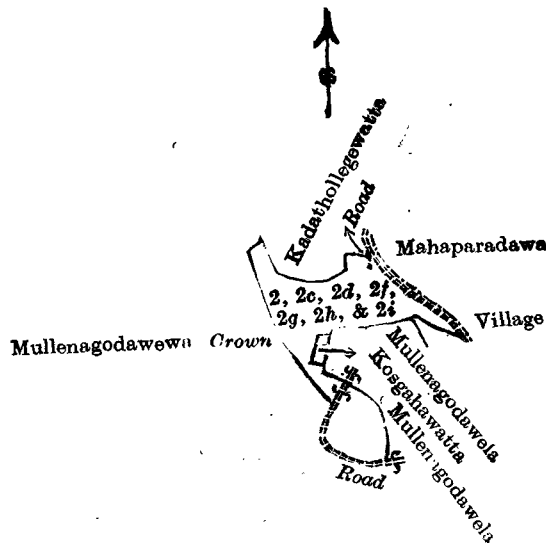
The following lots situated in the village of Mullenagoda, in the East Giruwa pattu of the Hambantota District, in the Southern Province, as described in the annexed diagrams :—

I.

Preliminary plan 440.

Lot.	Name of Land.	Extent.		
		A.	R.	P.
2	Julgahahena	1	0	29
2c	Pattiyawatta	0	1	3
2d	Bogahawatta	0	1	3
2f	Eramusuwatta	0	0	39
2g	Milagahawatta	0	0	11
2h	Soorigahawatta	0	0	10
2i	Walsampohakawatta	0	0	27
		2	1	2

and bounded as follows : on the north by Mullenagodawewa declared to be Crown property under the Waste Lands Ordinances, Kadathollegewatta claimed by Gamage Don Siman, a road ; on the east by the village limit of Mahaparadawa, Mullenagodawela claimed by Don Johanes Senarat Ratnayaka and others, Kosgahawatta claimed by Liyanage Juwanis, Mullenagodawela claimed by Don Johanes Senarat Ratnayaka and others ; on the south by a road ; on the west by a road, Mullenagodawewa declared to be Crown property under the Waste Lands Ordinances.



Scale of 8 Chains to an Inch.

Situation : Mullenagoda village in East Giruwa pattu of Hambantota District.

Preliminary plan 440.

Lot.	Name of Land.	Extent.		
		A.	R.	P.
2	Julgahahena	1	0	29
2c	Pattiyawatta	0	1	3
2d	Bogahawatta	0	1	3
2f	Eramusuwatta	0	0	39
2g	Milagahawatta	0	0	11
2h	Soorigahawatta	0	0	10
2i	Walsampohakawatta	0	0	27
		2	1	2

Field sheet : village plan

Surveyor-General's Office,
Colombo, January 17, 1910.

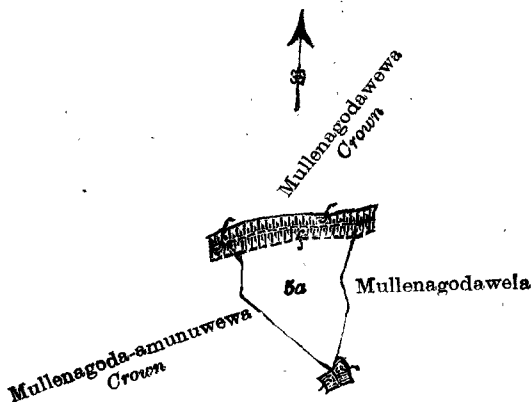
J. B. M. RIDOUT,
for Surveyor-General.

II.

Preliminary plan 440.

Lot.	Name of Land.	Extent.		
		A.	R.	P.
5a	Mullenagodawelekella	2	0	13

and bounded as follows : on the north by Mullenagodawewa declared to be Crown property under the Waste Lands Ordinances ; on the east by Mullenagodawela claimed by Don Johanes Senarat Ratnayaka and others ; on the south and west by Mullenagoda-amunuwewa declared to be Crown property under the Waste Lands Ordinances.



Scale of 8 Chains to an Inch.

Situation : Mullenagoda village in East Giruwa pattu of Hambantota District.
Preliminary plan 440.

Lot.	Name of Land.	Extent. A. B. P.
5a	Mullenagodawelekella	2 0 13
Field sheet: village plan P ¹⁶ ₈₋₁₆		

Surveyor-General's Office,
Colombo, January 17, 1910.

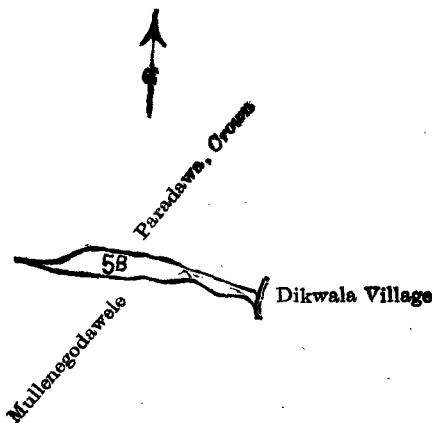
J. B. M. RIDOUT,
for Surveyor-General.

III.

Preliminary plan 440.

Lot.	Name of Land.	Extent. A. R. P.
5b	Mullenegodakumbura	0 2 16

and bounded as follows : on the north by Paradawa declared to be Crown property under the Waste Lands Ordinances ; on the east by the village limit of Dikwella ; on the south by Mullenegodawela claimed by Don Johannes Senarat Ratnayaka and others ; on the west by Paradawa declared to be Crown property under the Waste Lands Ordinances.



Scale of 8 Chains to an Inch.

Situation : Mullenagoda village in East Giruwa pattu of Hambantota District.
Preliminary plan 440.

Lot.	Name of Land.	Extent. A. B. P.
5b	Mullenegodakumbura	0 2 16
Field sheet: village plan P ¹⁶ ₈₋₁₆		

Surveyor-General's Office,
Colombo, January 17, 1910.

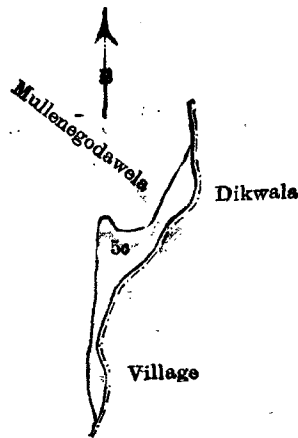
J. B. M. RIDOUT,
for Surveyor-General.

IV.

Preliminary plan 440.

Lot.	Name of Land.	Extent. A. R. P.
5c	Mullenegodakumbura	1 0 13

and bounded as follows : on the north by Mullenegodawela claimed by Don Johannes Senarat Ratnayaka and others ; on the east by the village limit of Dikwella ; on the south and west by Mullenegodawela claimed by Don Johannes Senarat Ratnayaka and others.



Scale of 8 Chains to an Inch.

Situation : Mullenagoda village in East Giruwa pattu of Hambantota District.
Preliminary plan 440.

Lot.	Name of Land.	Extent. A. R. P.
5c ..	Mullenegodakumbura ..	1 0 13

Field sheet: village plan P ¹⁶₈₋₁₆

Surveyor-General's Office,
Colombo, January 17, 1910.

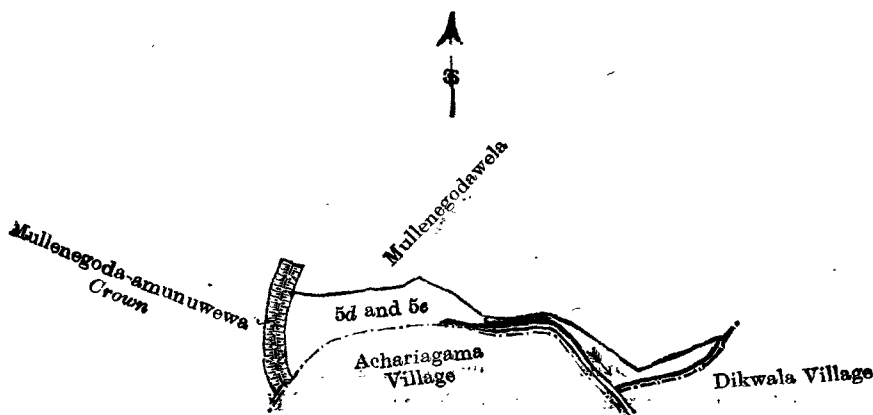
J. B. M. RIDOUT,
for Surveyor-General.

V.

Preliminary plan 440.

Lot.	Name of Land.	Extent. A. R. P.
5d ..	Mullenegodakumbura ..	0 1 38
5e ..	Do. ..	1 3 12
		2 1 10

and bounded as follows : on the north by Mullenegodawela claimed by Don Johanes Senarat Ratnayaka and others ; on the east by the village limit of Dikwella ; on the south by the village limit of Achehariyagama ; on the west by Mullenegoda-amunuwewa declared to be Crown property under the Waste Lands Ordinances.



Scale of 8 Chains to an Inch.

Situation : Mullenagoda village in East Giruwa pattu of Hambantota District.
Preliminary plan 440.

Los.	Name of Land.	Extent. A. R. P.
5d ..	Mullenegodakumbura ..	0 1 38
5e ..	Do. ..	1 3 12
		2 1 10

Field sheet: village plan P ¹⁶₈₋₁₆

Surveyor-General's Office,
Colombo, January 17, 1910.
3,702

J. B. M. RIDOUT,
for Surveyor-General.
Hambantota S. O. 14—1910

Notice under "The Waste Lands Ordinances of 1897, 1899, 1900, and 1908."

TAKE notice that unless within three months from February 18, 1910, the persons, if any, who claim any interest in the lands hereinafter mentioned or in any one or more of such lands or to some interest therein make claim in person or in writing to the said lands or any of them or to some interest therein to H. O. Fox, Esq., Special Officer appointed under section 23 of "The Waste Lands Ordinances, 1897, 1899, 1900, and 1908," at his office at Fort, Colombo:

Such Special Officer, in pursuance of the powers vested in him by the said Ordinances, will declare by writing under his hand that the said lands or such of them, as to which no claim has been made, are the property of the Crown.

H. O. Fox,
Special Officer.

Description of the Lands referred to.

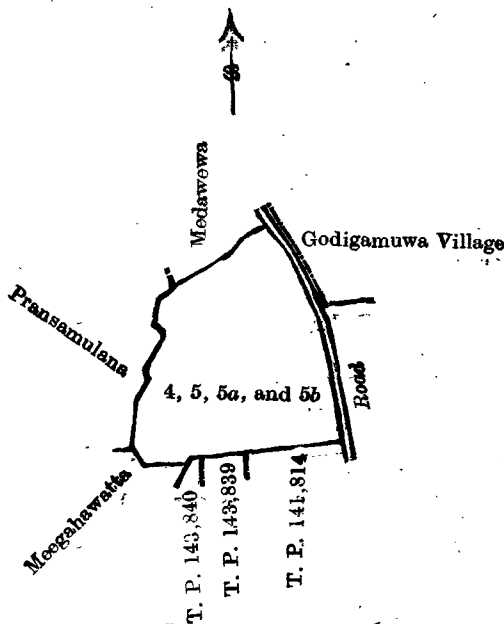
The following lots situated in the village of Marakolliya, in the West Giruwa pattu of the Hambantota District, in the Southern Province, as described in the annexed diagrams:—

I.

Preliminary plan 318.

Lot.	Name of Land.	Extent.		
		A.	R.	P.
4 ..	Punchiwewa (tank) ..	1	0	29
5 ..	Fransawatta ..	4	1	6
5a ..	Do. ..	0	0	24
5b ..	Fransawatta or Kombagahawatta ..	0	1	8
		<hr/>	<hr/>	<hr/>
		5	3	27

and bounded as follows: on the north by Medawewa claimed by Lamabadusuriya Patabendige Don Dias Appu; on the east by the village limit of Godigamuwa, a road; on the south by T. Ps. 141,814, 143,839, and 143,840, Meegahawatta claimed by Jayawarna Achchipatabendi Punchihamy; on the west by Meegahawatta claimed by Jayawarna-achchipatabendi Punchihamy; Fransamulana claimed by A. de S. Wickramasinha.



Scale of 8 Chains to an Inch.

Situation: Marakolliya village in West Giruwa pattu of Hambantota District.

Preliminary plan 318.

Lot.	Name of Land.	Extent.		
		A.	R.	P.
4 ..	Punchiwewa (tank) ..	1	0	29
5 ..	Fransawatta ..	4	1	6
5a ..	Do. ..	0	0	24
5b ..	Fransawatta or Kombagahawatta ..	0	1	8
		<hr/>	<hr/>	<hr/>
		5	3	27

Field sheets: village plan P 16 51, 52, 59, 60' P 16 53, 54, 61, 62' P 21 3, 4, 11, 12' P 21 5, 6, 13, 14

Surveyor-General's Office,
Colombo, December 10, 1909.

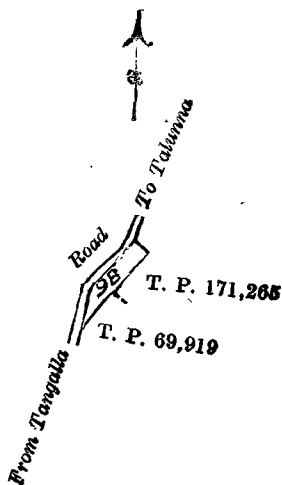
J. B. M. RIDOUT,
for Surveyor-General.

II.

Preliminary plan 318.

Lot.	Name of Land.	Extent.	
		A.	R. P.
9b ..	Kosgahawatta ..	0	1 4

and bounded as follows : on the north by the road from Tangalla to Talunna, T. P. 171,265 ; on the east by T. P. 171,265 ; on the south by T. P. 69,919 ; on the west by the road from Tangalla to Talunna.



Scale of 8 Chains to an Inch.

Situation : Marakolliya village in West Giruwa pattu of Hambantota District.

Preliminary plan 318.

Lot.	Name of Land.	Extent.	
		A.	R. P.
9b ..	Kosgahawatta ..	0	1 4

Field sheets : village plan P 51, 52, 59, 60' ¹⁶ P 53, 54, 61, 62' ¹⁶ P 3, 4, 11, 12' ²¹ P 5, 6, 13, 14 ²¹

Surveyor-General's Office,
Colombo, December 10, 1909.

J. B. M. RIDOUT,
for Surveyor-General.

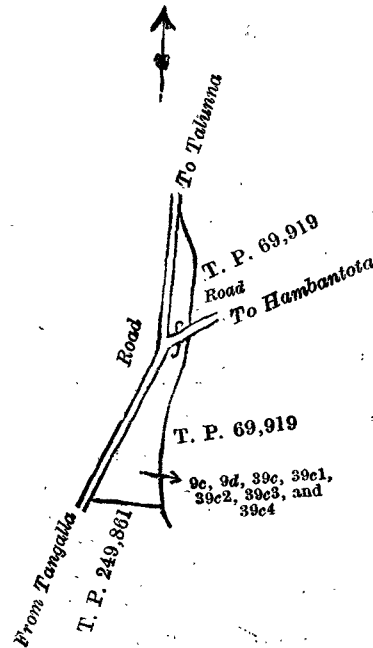
III.

Preliminary plan 318.

Lot.	Name of Land.	Extent.	
		A.	R. P.
9c ..	Polalgahawatta ..	0	0 2
9d ..	Siyambalagahawatta ..	0	1 24
39c ..	Netul or Nugagahakóratuwa ..	0	0 18
39c1 ..	Thangaturakóratuwa ..	0	1 12
39c2 ..	Thangaturakóratuwa (road reservation) ..	0	0 13
39c3 ..	Bogahakóratuwa ..	0	2 12
39c4 ..	Do. ..	0	0 12
		<u>1</u>	<u>2 13</u>

and bounded as follows : on the north and east by T. P. 69,919 ; on the south by T. P. 249,861 ; on the west by the road from Tangalla to Talunna.

[For Diagram see page 251.]



Scale of 8 Chains to an Inch.

Situation : Marakolliya village in West Giruwa pattu of Hambantota District.

Preliminary plan 318.

Lot.	Name of Land.	Extent.		
		A.	R.	P.
9c ..	Polalgahawatta ..	0	0	2
9d ..	Siyambalagahawatta ..	0	1	24
39c ..	Netul or Nugagahakoratuwa ..	0	0	18
39c1 ..	Thangaturakoratuwa ..	0	1	12
39c2 ..	Thangaturakoratuwa (road reservation) ..	0	0	13
39c3 ..	Bogahakoratuwa ..	0	2	12
39c4 ..	Do. ..	0	0	12
		1	2	13

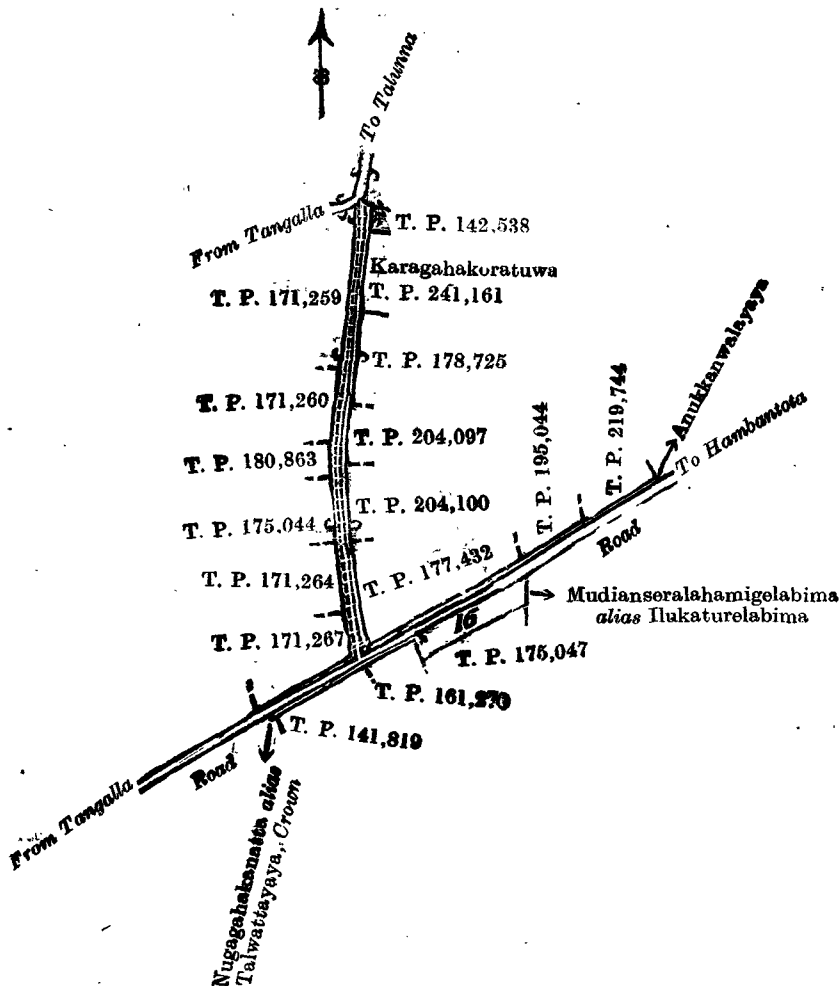
Field sheets : village plan P ¹⁶ 51, 52, 59, 60, P ¹⁶ 53, 54, 61, 62, P ²¹ 3, 4, 11, 12, P ²¹ 5, 6, 13, 14Surveyor-General's Office,
Colombo, December 10, 1909.J. B. M. RIDDOUT,
for Surveyor-General.

IV.

Preliminary plan 318.

Lot.	Name of Land.	Extent.		
		A.	R.	P.
16 ..	Kongahawatta (reservation), P. P. 2,790/5,544, P. P. 5,822/14,267, &c. ..	1	2	30

and bounded as follows : on the north by the road from Tangalla to Talunna, T. P. 142,538, Karagahakoratuwa claimed by Salohamy, T. Ps. 241,161, 178,725, 204,097, 204,100, 177,432, 195,044, 219,744 ; on the east by Anukkanwalayaya claimed by D. A. Wickramasinhe and others, the road from Hambantota to Tangalla, Mudiyanseralahamigelebima *alias* Hukaturelebima claimed by D. A. Wickramasinhe and others ; on the south by T. Ps. 175,047, 161,270, and 141,819 ; on the west by Nugagahakanatta *alias* Talwattayaya claimed by the Crown, the road from Tangalla to Hambantota, T. Ps. 171,267, 171,264, 175,044, 180,863, 171,260, and 171,259.



Scale of 8 Chains to an Inch.

Situation : Marakolliya village in West Giruwa pattu of Hambantota District.

Preliminary plan 318.

Lot.	Name of Land.	Extent.		
		A.	R.	P.
16	Kongahawatta (reservation), P. P. 2,790/5,544, P. P. 5,822/14,267, &c. ..	1	2	30
Field sheets : village plan P		16	16	21
		51, 52, 59, 60	53, 54, 61, 62	3, 4, 11, 12
		P	P	P
				5, 6, 13, 14

Surveyor-General's Office,
Colombo, December 10, 1909.

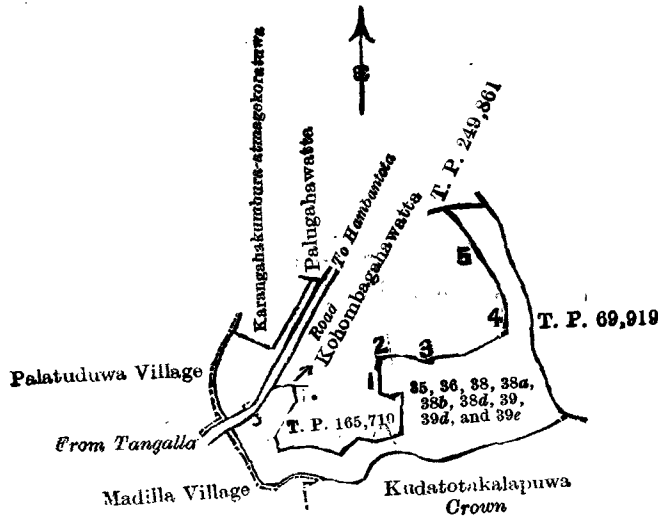
J. B. M. RIDOUT,
for Surveyor-General.

V.

Preliminary plan 318.

Lot.	Name of Land.	Extent.		
		A.	R.	P.
35	Yarewela-atmaga (reservation), P. P. 3,270/7,523 ..	0	2	10
36	Kajugahakoratuwekella (reservation), P. P. 3,270/7,522	0	0	29
38	Bellemulana-atmagakoratuwa ..	0	1	16
38a	Bellemulana-atmagakoratuwa (road reservation) ..	0	0	24
38b	Bellemulana-atmagakoratuwa ..	0	2	8
38d	Karangahakumbureatmagakoratuwa (road reservation)	0	0	20
39	Siyambalagahawatta ..	0	1	13
39d	Thangaturepitakoratuwa ..	0	1	18
39e	Medalandekoratuwa ..	2	2	13
		5	0	31

and bounded as follows: on the north by Karangahakumbureatmagakoratuwa claimed by Don Nikulas Wickramasinghe and others, Palugahawatta claimed by Jayasuriya Munasinge Sami Appu, the road from Hambantota to Tangalla, Kohombagahawatta claimed by Abeyweera Achchige Heen Hamy and others, T. P. 165,710, Kohombagahawatta claimed by Abeyweera Achchige Heen Hamy and others, Kohombagahawatta claimed by Abeyweera Waga-achchige Heenhamy, Eramudugahawatta claimed by Lamabadusuriya Patabendige Konnehamy, Siyambalagahawatta claimed by Punchipatabendige Balahamy, Kongahawatta claimed by Punchipatabendige Samiel, T. P. 249,861; on the east by T. P. 69,919; on the south by Kudatota Kalapuwa claimed by the Crown, the village limit of Madilla; on the west by the village limit of Madilla, the village limit of Palatuduwa.



- 1 Kohombagahawatta
- 2 Do.
- 3 Eramudugahawatta
- 4 Siambalagahawatta
- 5 Kongahawatta

Scale of 8 Chains to an Inch.

Situation: Marakolliya village in West Giruwa pattu of Hambantota District.

Preliminary plan 318.

Lot.	Name of Land.	Extent.		
		A.	R.	P.
35	Yarewela-atmaga (reservation), P. P. 3,270/7,523	0	2	10
36	Kajugahakoratuwekella (reservation), P. P. 3,270/7,522	0	0	29
38	Bellemulana-atmagakoratuwa	0	1	16
38c	Bellemulana-atmagakoratuwa (road reservation)	0	0	34
38b	Bellemulana-atmagakoratuwa	0	2	8
38d	Karangahakumbureatmagakoratuwa (road reservation)	0	0	20
39	Siyambalagahawatta	0	1	13
39d	Thangaturepitakoratuwa	0	1	18
39e	Medalandekoratuwa	2	2	13
		5	0	31

Field sheets: village plan P¹⁶_{51, 52, 59, 60}, P¹⁶_{53, 54, 61, 62}, P²¹_{3, 4, 11, 12}, P²¹_{5, 6, 13, 14}

Surveyor-General's Office,
Colombo, December 10, 1909.
3,703

J. B. M. RIDOUT,
for Surveyor-General.
Hambantota S. O. 15—1910

Notice under "The Waste Lands Ordinances of 1897, 1899, 1900, and 1903."

TAKE notice that unless within three months from February 18, 1910, the persons, if any, who claim any interest in the lands hereinafter mentioned or in any one or more of such lands make claim in person or in writing to the said lands or any of them or to some interest therein to J. G. Fraser, Esq., Special Officer appointed under section 28 of "The Waste Lands Ordinances, 1897, 1899, 1900, and 1903," at his office at Fort, Colombo:

Such Special Officer, in pursuance of the powers vested in him by the said Ordinances, will declare by writing under his hand that the said lands or such of them, as to which no claim has been made, are the property of the Crown.

J. G. FRASER,
Special Officer.

Description of the Lands referred to.

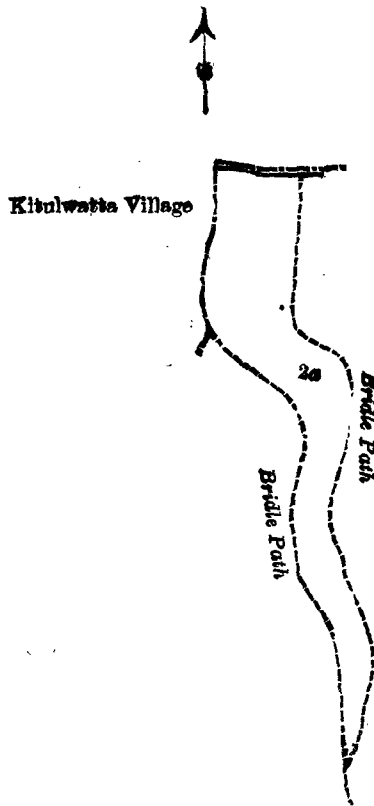
The following lots situated in the village of Udalaeligama, in the Soranatota korale of the Wiyalwa division, in the Province of Uva, as described in the annexed diagrams :—

I.

Preliminary plan 88.

Lot.	Name of Land.	Extent. A. R. P.
2a	Weliarawehena	5 2 22

and bounded as follows : on the north by the village limit of Kitulwatta ; on the east and south by a bridle path ; on the west by a bridle path, the village limit of Kitulwatta.



Scale of 8 Chains to an Inch.

Udalaeligama village in Soranatota korale of Badulla District.

† Preliminary plan 88a

Lot.	Name of Land.	Extent. A. R. P.
2a	Weliarawehena	5 2 22

Field sheets M ⁷ 21, 22, 29, 30 & M ⁷ 37, 38 45, 46

Surveyor-General's Office,
Colombo, December 2, 1909.

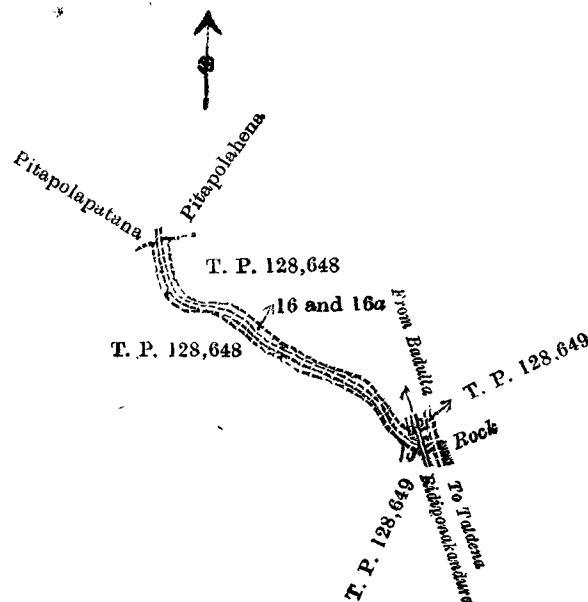
J. B. M. RIDOUT,
for Surveyor-General.

II

Preliminary plan 88.

Lot.	Name of Land.	Extent. A. R. P.
16	Gonkura-arawewattehena (reservation for road)	0 3 14
16a	Ridipanewattehena	0 0 15
		0 3 29

and bounded as follows : on the north by Pitapolapatana claimed by Mr. Charles Taldena, Pitapolahena claimed by ditto, T. P. 128,648 ; on the east T. Ps. 128,648 and 128,649, the road from Badulla to Taldena ; on the south by a road, T. Ps. 128,649 and 128,648 ; on the west by T. P. 128,648.



Scale of 8 Chains to an Inch.

Situation : Udalaeligama village in Soranatota korale of Badulla District.

Preliminary plan 88.

Lot.	Name of Land.	Extent.	
		A.	R. P.
16 ..	Gonkura-arawewatthena (reservation for road) ..	0	3 14
16a ..	Ridipanewatthena ..	0	0 15
		<hr/>	
		0	3 29

Field sheets M 21, 22, 29, 30 & M 37, 38, 45, 46

Surveyor-General's Office,
Colombo, December 2, 1909.
3,704

J. B. M. RIDOUT,
for Surveyor-General.
Uva S. O. 1—1910

Notice under "The Waste Lands Ordinances of 1897, 1899, 1900, and 1903."

TAKE notice that unless within three months from February 18, 1910, the persons, if any, who claim any interest in the lands hereinafter mentioned or in any one or more of such lands make claim in person or in writing to the said lands or any of them or to some interest therein to F. Lewis, Esq., Special Officer appointed under section 28 of "The Waste Lands Ordinances, 1897, 1899, 1900, and 1903," at his office at Fort, Colombo :

Such Special Officer, in pursuance of the powers vested in him by the said Ordinances, will declare by writing under his hand that the said lands or such of them, as to which no claim has been made, are the property of the Crown.

FREDERICK LEWIS,
Special Officer.

Description of the Lands referred to.

The following lots situated in the village of Opata, in the Meda pattu of the Atakalan korale of the Ratnapura District, in the Province of Sabaragamuwa, as described in the annexed diagrams :—

I.

Preliminary plan 116.

Lot.	Name of Land.	Extent.	
		A.	R. P.
2 ..	Kudagalpotamukalana ..	0	1 0
3 ..	Yakkandure-elahena, Galindawattahena, Anakagallahena, Galgodehena, Lindawatta, Bandarehena, Kudadeniya ..	75	1 30
8 ..	Yakkanduremukalana ..	1	3 15
11 ..	Imbulayahena, Kanataliawattahena ..	16	1 0
12 ..	Kotiellamukalana (stream reservation) ..	9	2 11
15 ..	Tamanyayemukalana ..	6	3 7
17 ..	Petharagawahena, Wanuwalawattagawahena ..	9	2 0
22 ..	Malwakadegodahenamukalana (reservation) ..	2	3 37
23 ..	Kumburagodahena ..	4	1 10
		<hr/>	
		126	3 30