

Ceylon Government Gazette

Published by Authority.

No. 6,356 — FRIDAY, FEBRUARY 25, 1910.

PART I.—General: Minutes, Proclamations, Appointments, and General Government Notifications.

PART II.—Legal and Judicial.

PART III.—Provincial Administration.

PART IV.—Land Settlement.

PART V.—Mercantile, Marine, Municipal, Local, &c.

Separate paging is given to each Part in order that it may be filed separately.

Part IV.—Land Settlement.

	PAGE	PAGE	
Preliminary Notices	319	Final Orders	340

PRELIMINARY NOTICES.

Notice under "The Waste Lands Ordinances of 1897, 1899, 1900, and 1903."

TAKE notice that unless within three months from February 25, 1910, the persons, if any, who claim any interest in the lands hereinafter mentioned or in any one or more of such lands make claim in person or in writing to the said lands or any of them or to some interest therein to H. O. Fox, Esq., Special Officer appointed under section 28 of "The Waste Lands Ordinances, 1897, 1899, 1900, and 1903," at his office at Fort, Colombo :

Such Special Officer, in pursuance of the powers vested in him by the said Ordinances, will declare by writing under his hand that the said lands or such of them, as to which no claim has been made, are the property of the Crown.

H. O. Fox,
Special Officer.

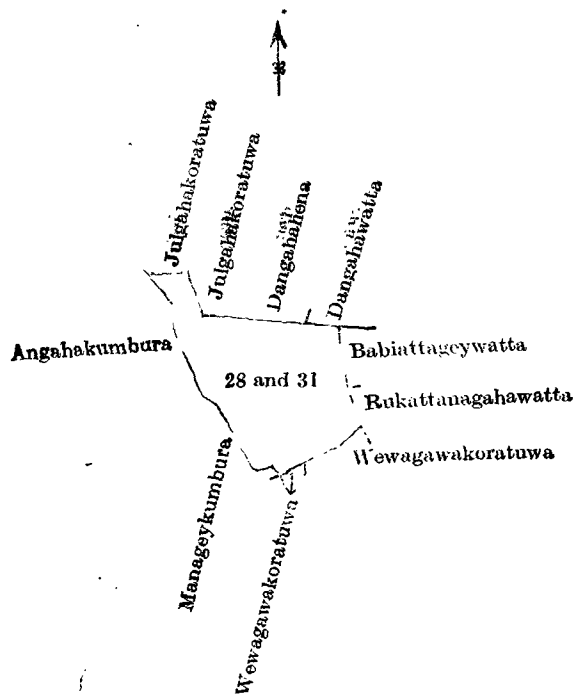
Description of the Lands referred to.

The following lots situated in the village of Paddapitiya, in the West Giruwa pattu of the Hambantota District, in the Southern Province, as described in the annexed diagram :—

Preliminary plan 164.

Lot.	Name of Land.				Extent.	
					A.	R. P.
28 ..	Julegahakoratuwa	1	0 34
31 ..	Do.	2	2 19
					3	3 13

and bounded as follows : on the north by Julegahakoratuwa claimed by Viyanahewage Buriya and others, Dangahahena claimed by Kattadige Dingiriya, Dangahawatta claimed by Kattadige Dingiriya ; on the east by Babiattageywatta claimed by Manaduragey Janisa, Rookattanagahawatta claimed by Gamagey Juwa ; on the south by Wewagawakoratuwa claimed by Gamagey Juwa, Manageykumbura claimed by Hewageeganagay Samela and others ; on the west by Manageykumbura claimed by Hewageeganagay Samela and others, Angahakumbura claimed by Wijemuniduragey Hatanchia and others.



Scale of 8 Chains to an Inch.

Situation: Paddapitiya village in West Giruwa pattu of Hambantota District.

Preliminary plan 164.

Lot.	Name of Land.	Extent.		
		A.	R.	P.
28	Julegahakoratuwa	1	0	34
31	Do.	2	2	19
		3	3	13

Field sheet O 20
7—15

Surveyor-General's Office,
Colombo, January 18, 1910.
3,707

J. B. M. RIDOUT,
for Surveyor-General.
Hambantota S. O. 16—1910

Notice under "The Waste Lands Ordinances of 1897, 1899, 1900, and 1903."

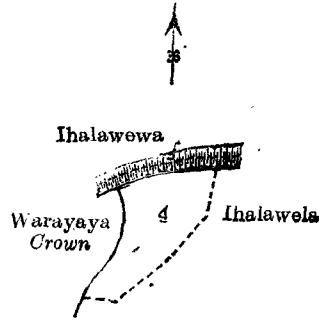
TAKE notice that unless within three months from February 25, 1910, the persons, if any, who claim any interest in the land hereinafter mentioned make claim in person or in writing to the said land or to some interest therein to Frederick Lewis, Esq., Special Officer appointed under section 28 of "The Waste Lands Ordinances, 1897, 1899, 1900, and 1903," at his office at Fort, Colombo:

Such Special Officer, in pursuance of the powers vested in him by the said Ordinances, will declare by writing under his hand that the land, to which no claim has been made, is the property of the Crown.

FREDERICK LEWIS,
Special Officer.

Description of the Land referred to.

The land commonly called or known as Warayaya *alias* Ihalawela Alutaswedduma, situated in the village of Dikwewa, in the East Giruwa pattu of the Hambantota District, in the Southern Province, containing in extent 1 acre 1 rood and 26 perches, shown as lot 4 in preliminary plan 426 and in the annexed diagram, and bounded as follows: on the north by Ihalawewa; on the east and south by Ihalawela claimed by Don Davith Ratnayaka and others; on the west by Warayaya declared to be Crown property under the Waste Lands Ordinances.



Scale of 8 Chains to an Inch.

Situation : Dikwewa village in East Giruwa pattu of Hambantota District.

Preliminary plan 426.

Lot.	Name of Land.	Extent. A. R. P.
4	Warayaya <i>alias</i> Ihalawela Alutaswedduma	1 1 26

Field sheet P ¹¹ 40—48

Surveyor-General's Office,
Colombo, January 15, 1910.
3,708

J. B. M. RIDOUT,
for Surveyor-General.
Hambantota S. O. 17—1910

Notice under "The Waste Lands Ordinances of 1897, 1899, 1900, and 1903."

TAKE notice that unless within three months from February 25, 1910, the persons, if any, who claim any interest in the lands hereinafter mentioned or in any one or more of such lands or to some interest therein make claim in person or in writing to the said lands or any of them or to some interest therein to J. M. Davies, Esq., Special Officer appointed under section 28 of "The Waste Lands Ordinances, 1897, 1899, 1900, and 1903," at his office at Fort, Colombo :

Such Special Officer, in pursuance of the powers vested in him by the said Ordinances, will declare by writing under his hand that the said lands or such of them, as to which no claim has been made, are the property of the Crown.

J. M. DAVIES,
Special Officer.

Description of the Lands referred to.

The following lots situated in the village of Ritigahayaya, in the West Giruwa pattu of the Hambantota District, in the Southern Province, as described in the annexed diagrams :—

Lot.	Name of Land.	Extent. A. R. P.
2b	Potawa	0 0 21

and bounded as follows : on the north by Landewattagodella claimed by Siriwardena Pelige Don Davith and others ; on the east by Landewattagodella claimed by Siriwardena Pelige Don Davith and others ; on the south by Wewagawakela claimed by Siriwardena Pelige Rodu Appu and others ; on the west by Landewattagodella claimed by Siriwardena Pelige Don Davith and others.



Scale of 8 Chains to an Inch.

Situation : Ritigahayaya village in West Giruwa pattu of Hambantota District.

Preliminary plan 207.

Lot.	Name of Land.	Extent.		
		A.	R.	P.
2b ..	Potawa	0	0	21

Field sheet P ¹¹
1—9

Surveyor-General's Office,
Colombo, January 7, 1910.

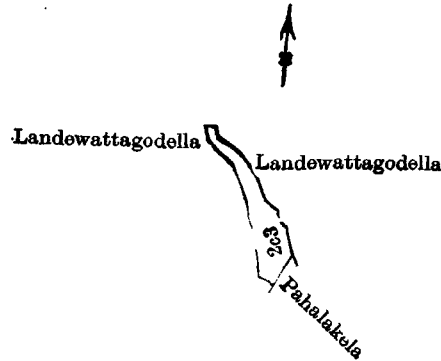
J. B. M. RIDOUT,
for Surveyor-General.

II.

Preliminary plan 207.

Lot.	Name of Land.	Extent.		
		A.	R.	P.
2c3 ..	Kongaturekela	0	2	16

and bounded as follows : on the north by Landewattagodella claimed by Siriwardena Pelige Don Davith and others ; on the east by Landewattagodella claimed by Siriwardena Pelige Don Davith and others ; on the south by Pahalakela claimed by Kurugamirinchige Mudalihamy and others ; on the west by Landewattagodella claimed by Siriwardena Pelige Don Davith and others.



Scale of 8 Chains to an Inch.

Situation : Ritigahayaya village in West Giruwa pattu of Hambantota District.

Preliminary plan 207.

Lot.	Name of Land.	Extent.		
		A.	R.	P.
2c3 ..	Kongaturekela	0	2	16

Field sheet P ¹¹
1—9

Surveyor-General's Office,
Colombo, January 7, 1910.

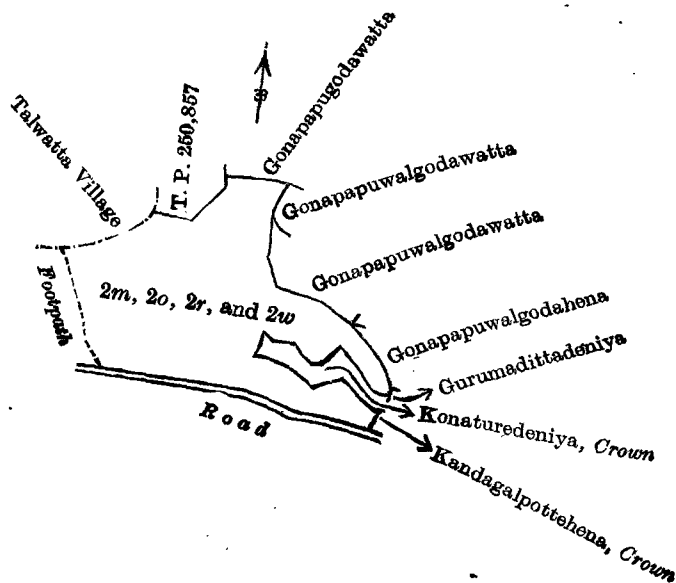
J. B. M. RIDOUT,
for Surveyor-General.

III.

Preliminary plan 207.

Lot.	Name of Land.	Extent.		
		A.	R.	P.
2m ..	Konaturekoratuwa	1	3	0
2o ..	Do.	1	0	0
2r ..	Rukatenagahawatta	1	1	3
2w ..	Karadimullawatta	3	1	1
		<hr/>	<hr/>	<hr/>
		7	1	4

and bounded as follows : on the north by the village limit of Talwatta, T. P. 250,857, Gonapapugodawatta inhabited by Batalawattege Menika ; on the east by Gonapapuwalgodawatta sold by the Crown, Gonapapuwalgodawatta claimed by Batalawattege Menika, Gonapapuwalgodahena claimed by Senaratge Mathiasamy and others, Gurumadittadeniya claimed by Senaratge Don Dines and others, Konaturedeniya claimed by the Crown, Kandagalpottihena, &c., declared to be Crown property under the Waste Lands Ordinances ; on the south by a road ; on the west by a footpath.



Scale of 8 Chains to an Inch.

Situation : Ritigahayaya village in West Giruwa pattu of Hambantota District.

Preliminary plan 207.

Lot.	Name of Land.	Extent.		
		A.	R.	P.
2m ..	Konaturekoratuwa ..	1	3	0
2o ..	Do. ..	1	0	0
2r ..	Rukatenagahawatta ..	1	1	3
2w ..	Karadimullawatta ..	3	1	1
		<u>7</u>	<u>1</u>	<u>4</u>

Field sheets O 15 8-16, O 15 24-32, P 11 1-9, & P 11 17-25

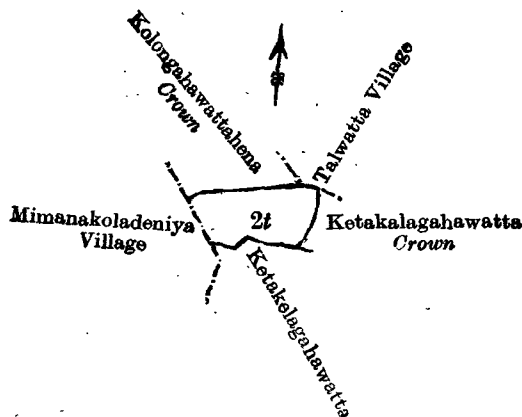
Surveyor-General's Office,
Colombo, January 7, 1910.

J. B. M. RIDOUT,
for Surveyor-General.

IV.
Preliminary plan 207.

Lot.	Name of Land.	Extent.		
		A.	R.	P.
2t ..	Kolongahawatta ..	1	0	6

and bounded as follows : on the north by Kolongahawattehena declared to be Crown property under the Waste Lands Ordinances, the village limit of Talwatta ; on the east by Ketakelagahawatta claimed by the Crown ; on the south by Ketakelagahawatta claimed by Siriwardana Pelige Don Davith and others ; on the west by the village limit of Mimanakoladeniya.



Scale of 8 Chains to an Inch.

Situation : Ritigahayaya village in West Giruwa pattu of Hambantota District.

Preliminary plan 207.

Lot.	Name of Land.	Extent.		
		A.	R.	P.
2t ..	Kolongahawatta ..	1	0	6

Field sheets O ¹⁵ 8-16 & O ¹⁵ 24-32

Surveyor-General's Office,
Colombo, January 7, 1910.

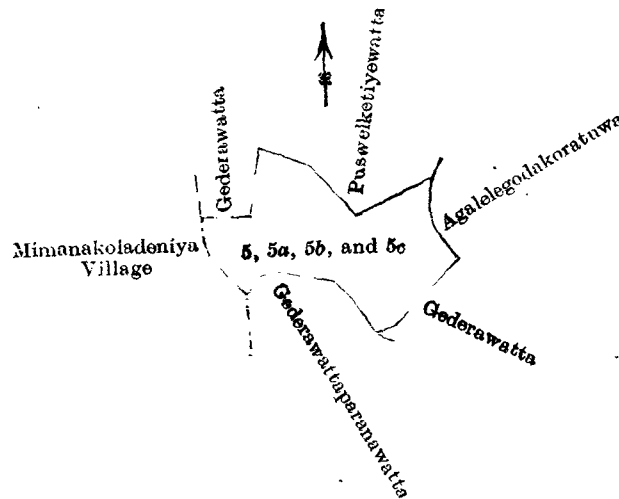
J. B. M. RIDOUT,
for Surveyor-General.

V.

Preliminary plan 207.

Lot.	Name of Land.	Extent.		
		A.	R.	P.
5 ..	Gedarawattehena ..	2	3	6
5a ..	Puswelketiyewatta ..	0	2	0
5b ..	Puhulhengodawatta ..	0	1	2
5c ..	Gedarawattékella ..	0	2	38
		<hr/>		
		4	1	6

and bounded as follows : on the north by Gedarawatta claimed by Wickramasinge Tinohamy, Puswelketiyewatta claimed by S. P. Davith ; on the east by Agalelegodakoratuwa claimed by Ratnayaka Kankanango Don Dines, Gedarawatta claimed by S. P. Dingi Appuhamy ; on the south by Gedarawatte Paranawatta claimed by S. P. Dingi Appuhamy and others ; on the west by the village limit of Mimanakoladeniya.



Scale of 8 Chains to an Inch.

Situation : Ritigahayaya village in West Giruwa pattu of Hambantota District.

Preliminary plan 207.

Lot.	Name of Land.	Extent.		
		A.	R.	P.
5 ..	Gedarawattehena ..	2	3	6
5a ..	Puswelketiyewatta ..	0	2	0
5b ..	Puhulhengodawatta ..	0	1	2
5c ..	Gedarawattékella ..	0	2	38
		<hr/>		
		4	1	6

Field sheet O ¹⁵ 24-32

Surveyor-General's Office,
Colombo, January 7, 1910.
3,709

J. B. M. RIDOUT,
for Surveyor-General.
Hambantota S. O. 18-1910.

Notice under "The Waste Lands Ordinances of 1897, 1899, 1900, and 1903."

TAKE notice that unless within three months from February 25, 1910, the persons, if any, who claim any interest in the lands hereinafter mentioned or in any one or more of such lands make claim in person or in writing to the said lands or any of them or to some interest therein to H. O. Fox, Esq., Special Officer appointed under section 28 of "The Waste Lands Ordinances, 1897, 1899, 1900, and 1903," at his office at Fort, Colombo :

Such Special Officer, in pursuance of the powers vested in him by the said Ordinances, will declare by writing under his hand that the said lands or such of them, as to which no claim has been made, are the property of the Crown.

H. O. Fox,
Special Officer.

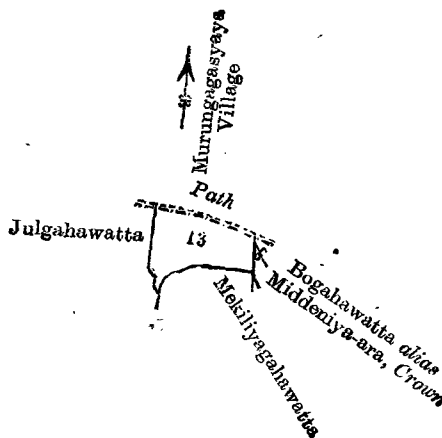
Description of the Lands referred to.

The following lots situated in the village of Kudagalara, in the East Giruwa pattu of the Hambantota District, in the Southern Province, as described in the annexed diagrams :—

I
Preliminary plan 399.

Lot.	Name of Land.	Extent.	
		A.	R. P.
13	Achariyakalakoratuwa <i>alias</i> Mekiliyagahawatta	0	3 37

and bounded as follows : on the north by the village limit of Murungagasyaya (a path) ; on the east by Bogahawatta *alias* Middeniya-ara claimed by the Crown ; on the south by Mekiliyagahawatta claimed by Amarakonge Don Bastian and others ; on the west by Julgahawatta claimed by Amarakonge Don Bastian.



Scale of 8 Chains to an Inch.

Situation : Kudagalara village in East Giruwa pattu of Hambantota District in the Southern Province.

Preliminary plan 399.

Lot.	Name of Land.	Extent.	
		A.	R. P.
13	Achariyakalakoratuwa <i>alias</i> Mekiliyagahawatta	0	3 37

Field sheets P ¹¹ 18—26 & P ¹¹ 19—27

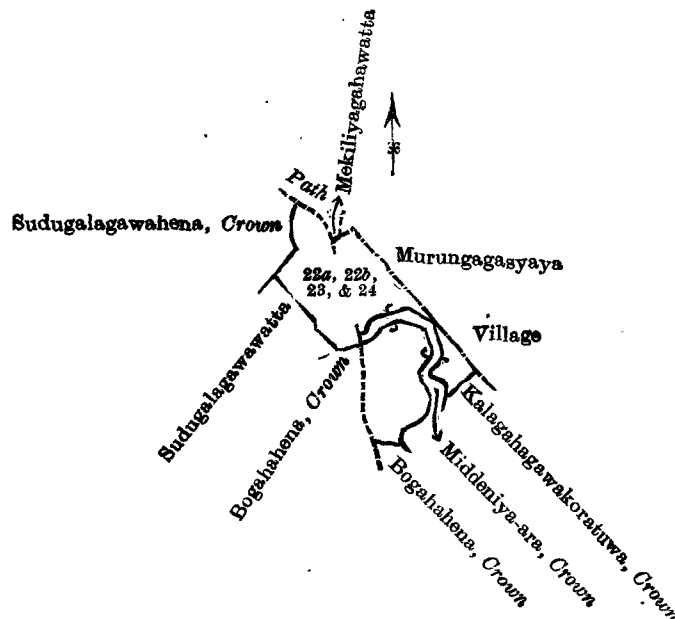
Surveyor-General's Office,
Colombo, January 31, 1910.

H. O. BARNARD,
for Surveyor-General.

II
Preliminary plan 399.

Lot.	Name of Land.	Extent.	
		A.	R. P.
22a	Kahatagahawattehena	0	0 32
22b	Kongahawattehena	1	1 5
23	Kongahahena <i>alias</i> Middeniya-ara	0	1 24
24	Kalagahagawakoratuwa <i>alias</i> Talagahagawakoratuwa	1	1 22
		3	1 3

and bounded as follows : on the north by a path, Mekiliyagahawatta claimed by Ekanayakage Andris and others, the village limit of Murungagasyaya ; on the east by the village limit of Murungagasyaya, Kalagahagawakoratuwa claimed by the Crown, Middeniya-ara claimed by the Crown ; on the south by Bogahahena claimed by the Crown ; on the west by a path, Bogahahena claimed by the Crown, Sudugalahawatta claimed by Malimbadagamage Silinduhamy, Sudugalahawatta claimed by the Crown.



Scale of 8 Chains to an Inch.

Situation : Kadugalara village in East Giruwa pattu of Hambantota District in the Southern Province.

Preliminary plan 399.

Lot.	Name of Land.	Extent.		
		A.	R.	P.
22a	Kahatagahawattchena	0	0	32
22b	Kongahawattchena	1	1	5
23	Kongahahena <i>alias</i> Middeniya-ara	0	1	24
24	Kalagahagawakoratuwa <i>alias</i> Talagahagawakoratuwa	1	1	22
		3	1	3

Field sheet P 11
19—27

Surveyor-General's Office,
Colombo, January 31, 1910.

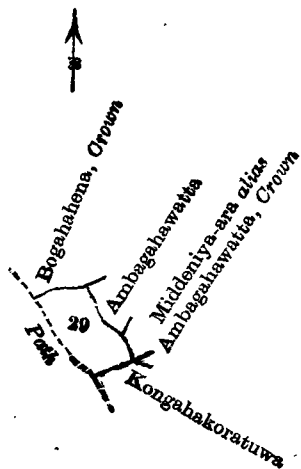
H. O. BARNARD,
for Surveyor-General.

III.

Preliminary plan 399.

Lot.	Name of Land.	Extent.		
		A.	R.	P.
29	Ambagahawatta	0	3	20

and bounded as follows : on the north by Bogahahena claimed by the Crown ; on the east by Ambagahawatta granted at half-improved value to Kansawage Anagihamy, Middeniya-ara *alias* Ambagahawatta claimed by the Crown ; on the south by Kongahakoratuwa claimed by Middeniyagama Davithamy ; on the west by a path.



Scale of 8 Chains to an Inch.

Situation : Kudagalara village in East Giruwa pattu of Hambantota District in the Southern Province.

Preliminary plan 399.

Lot.	Name of Land.	Extent. A. R. P.
29	Ambagahawatta	0 3 20

Field sheet P 11
19—27

Surveyor-General's Office,
Colombo, January 31, 1910.

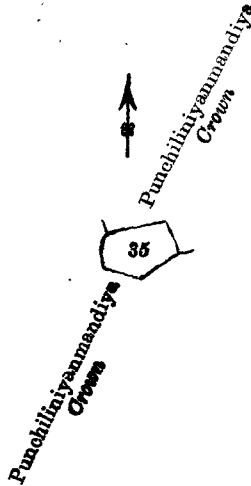
H. O. BARNARD,
for Surveyor-General.

IV.

Preliminary plan 399.

Lot.	Name of Land.	Extent. A. R. P.
35	Ketakekalahakoratuwa <i>alias</i> Liniyanmandiyehenekella	0 2 5

and bounded as follows : on the north, east, south, and west by Punchi Liniyanmandiya claimed by the Crown.



Scale of .8 Chains to an Inch.

Situation : Kudagalara village in East Giruwa pattu of Hambantota District in the Southern Province.

Preliminary plan 399.

Lot.	Name of Land.	Extent. A. R. P.
35	Ketakekalahakoratuwa <i>alias</i> Liniyanmandiyehenekella	0 2 5

Field sheet P 11
34—42

Surveyor-General's Office,
Colombo, January 31, 1910.

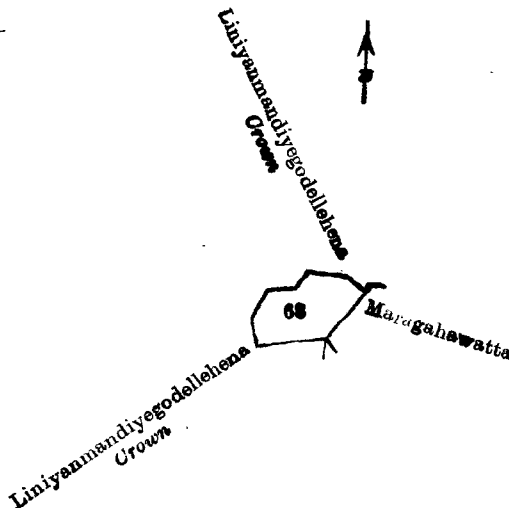
H. O. BARNARD,
for Surveyor-General.

V.

Preliminary plan 399.

Lot.	Name of Land.	Extent. A. R. P.
68	Maragahawattehena	0 3 34

and bounded as follows : on the north by Liniyanmandiyegodellehena claimed by the Crown ; on the east by Maragahawatta claimed by Wijesinkankanange Don Davith ; on the south and west by Liniyanmandiyegodellehena claimed by the Crown.



Scale of 8 Chains to an Inch.

Situation : Kudagalara village in East Giruwa pattu of Hambantota District in the Southern Province.

Preliminary plan 399.

Lot.	Name of Land.	Extent. A. R. P.
68 ..	Maragahawattehena ..	0 3 34

Field sheet P ¹¹
35—43

Surveyor-General's Office,
Colombo, January 31, 1910.
3,710

H. O. BARNARD,
for Surveyor-General.
Hambantota S. O. 19—1910

Notice under "The Waste Lands Ordinances of 1897, 1899, 1900, and 1903."

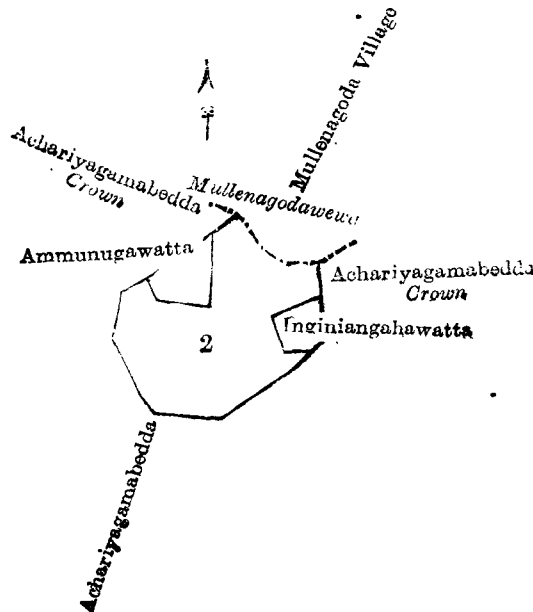
TAKE notice that unless within three months from February 25, 1910, the persons, if any, who claim any interest in the land hereinafter mentioned make claim in person or in writing to the said land or to some interest therein to H. O. Fox, Esq., Special Officer appointed under section 28 of "The Waste Lands Ordinances, 1897, 1899, 1900, and 1903," at his office at Fort, Colombo :

Such Special Officer, in pursuance of the powers vested in him by the said Ordinances, will declare by writing under his hand that the land, to which no claim has been made, is the property of the Crown.

H. O. Fox,
Special Officer.

Description of the Land referred to.

The land commonly called or known as Wewagawawatta, situated in the village of Achariyagama, in the East Giruwa pattu of the Hambantota District, in the Southern Province, containing in extent 4 acres and 1 rood, shown as lot 2 in preliminary plan 439a, and in the annexed diagram, and bounded as follows: on the north by Ammunugawatta claimed by D. J. S. Ratnayaka, Achariyagamabedda declared Crown property under the Waste Lands Ordinances, the village limit of Mullenagoda; on the east by Achariyagamabedda declared Crown property under the Waste Lands Ordinances, Inginiyangahawatta claimed by D. V. Juwanis; on the south and west by Achariyagamabedda declared Crown property under the Waste Lands Ordinances.



Scale of 8 Chains to an Inch.

Situation : Achariyagama village in East Giruwa pattu of Hambantota District in the Southern Province.

Preliminary plan 439a.

Lot.	Name of Land.	Extent. A. R. P.
2 ..	Wewagawawatta ..	4 1 0

Field sheet: village plan P ¹⁶
7—8, 15—16

Surveyor-General's Office,
Colombo, January 14, 1910.
3,711

J. B. M. RIDOUT,
for Surveyor-General.
Hambantota S. O. 20—1910

Notice under "The Waste Lands Ordinances of 1897, 1899, 1900, and 1903."

TAKE notice that unless within three months from February 25, 1910, the persons, if any, who claim any interest in the lands hereinafter mentioned or in any one or more of such lands or to some interest therein make claim in person or in writing to the said lands or any of them or to some interest therein to Frederick Lewis, Esq., Special Officer appointed under section 28 of "The Waste Lands Ordinances, 1897, 1899, 1900, and 1903," at his office at Fort, Colombo :

Such Special Officer, in pursuance of the powers vested in him by the said Ordinances, will declare by writing under his hand that the said lands or such of them, as to which no claim has been made, are the property of the Crown.

FREDERICK LEWIS,
Special Officer.

Description of the Lands referred to.

The following lots situated in the village of Palugahawela, in the West Giruwa pattu of the Hambantota District, in the Southern Province, as described in the annexed diagram :—

Preliminary plan 341.

Lot.	Name of Land.	Extent.		
		A.	R.	P.
1	Hikgahahena, Julgahahena, Palugahawelahena, Galagawahena, Suriyagahawatta, Serugahawatta, Paluwattehena, Hateyaya, Magayaya, Wewagawahena, Welagawahena	167	2	15
2	Serugahakoratuwa	0	3	34
3	Burutagahawatta	0	1	11
5	Palugahawewa	11	3	0
		<u>180</u>	<u>2</u>	<u>20</u>

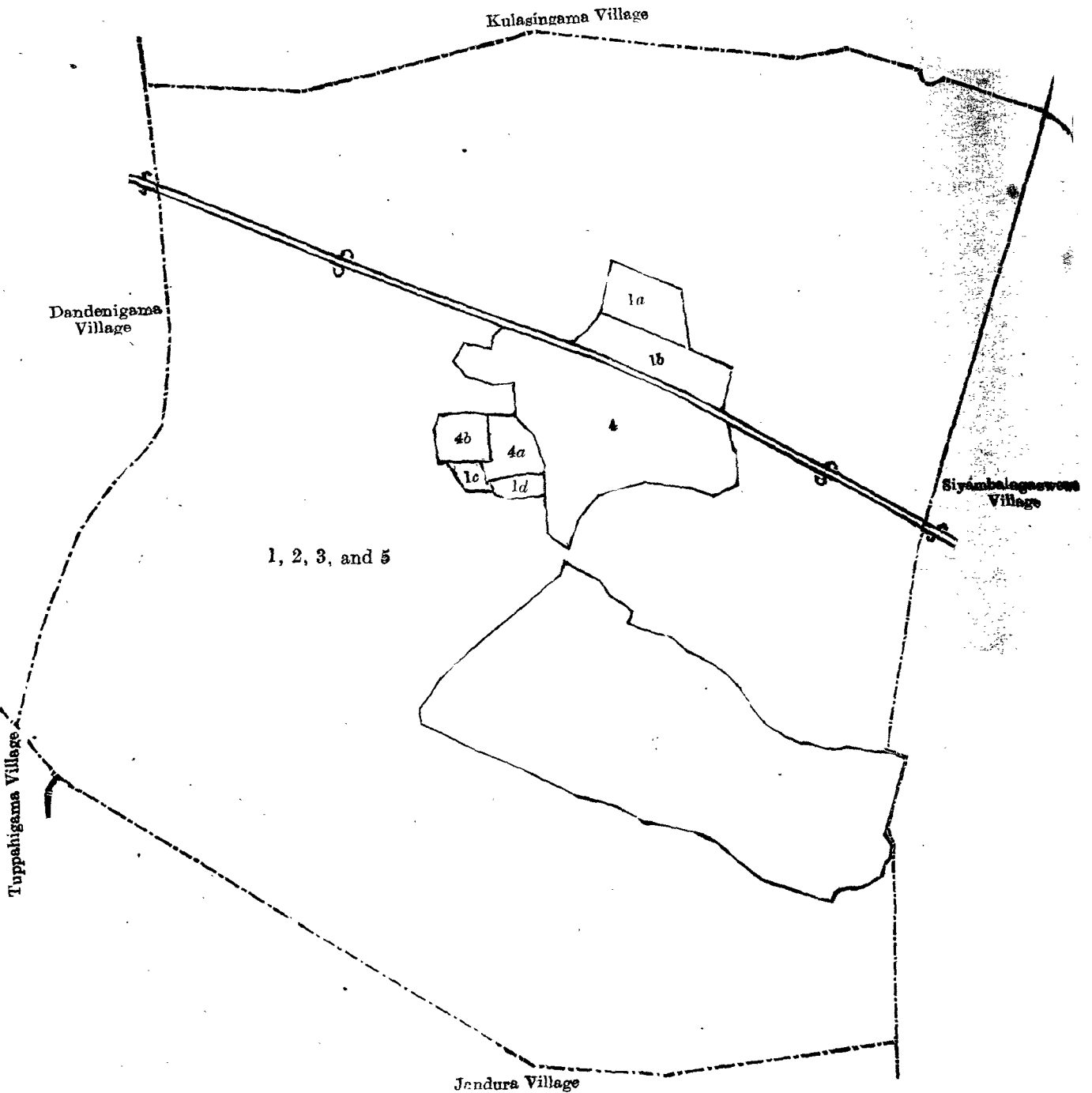
and bounded as follows : on the north by the village limit of Kulasingama ; on the east by the village limit of Siyambalagaswewa ; on the south by the village limit of Jandura, the village limit of Tuppahigama ; on the west by the village limit of Dandenigama.

NOTE.—The following lots lying within the above boundaries are excluded from this notice, and their aggregate acreage of 33 acres 1 rood and 30 perches is not included in the acreage of 180 acres 2 roods and 20 perches given above :—

Preliminary plan 341.

Lot.	Name of Land.	Extent.		
		A.	R.	P.
1a	Kosgahawatta	1	0	36
1b	Do.	1	3	8
1c	Kalankadagewatta	0	1	2
1d	Do.	0	1	2
4	Do.	7	3	5
4a	Do.	0	3	3
4b	Do.	0	2	25
6	Palugahawelamulana	20	2	29
		<u>33</u>	<u>1</u>	<u>30</u>

[For Diagram see page 330.]



1, 2, 3, and 5

Scale of 8 Chains to an Inch.

Situation : Palugahawela village in West Giruwa pattu of Hambantota District.
Preliminary plan 341.

Lot.	Name of Land.	Extent. A. R. P.
1	Hikgahahena, Julgahahena, Palugahawelahena, Galagawahena, Suriyagahawatta, Serugahawatta, Paluwatthehena, Hateyaya, Magayaya, Wewagawahena, Welagawahena	167 2 15
2	Serugahakoratuwa	0 3 34
3	Burutagahawatta	0 1 11
5	Palugahawewa	11 3 0
		<hr/> 180 2 20 <hr/>

Lots excluded.

Lot.	Name of Land.	Extent.		
		A.	R.	P.
1a	Kosgahawatta	1	0	36
1b	Do.	1	3	8
1c	Kalankadagewatta	0	1	2
1d	Do.	0	1	2
4	Do.	7	3	5
4a	Do.	0	3	3
4b	Do.	0	2	25
6	Palugahawelamulana	20	2	29
		33	1	30

Block survey sheets : village plan P ¹¹ 54—62 & P ¹¹ 55—63

Surveyor-General's Office,
Colombo, December 1, 1909.

3,712

J. B. M. RIDOUT,
for Surveyor-General.

Hambantota S. O. 21—1910

Notice under "The Waste Lands Ordinances of 1897, 1899, 1900, and 1903."

TAKE notice that unless within three months from February 25, 1910, the persons, if any, who claim any interest in the lands hereinafter mentioned or in any one or more of such lands make claim in person or in writing to the said lands or any of them or to some interest therein to John Still, Esq., Special Officer appointed under section 28 of "The Waste Lands Ordinances, 1897, 1899, 1900, and 1903," at his office at Fort, Colombo :

Such Special Officer, in pursuance of the powers vested in him by the said Ordinances, will declare by writing under his hand that the said lands or such of them, as to which no claim has been made, are the property of the Crown.

JOHN STILL,
Special Officer.

Description of the Lands referred to.

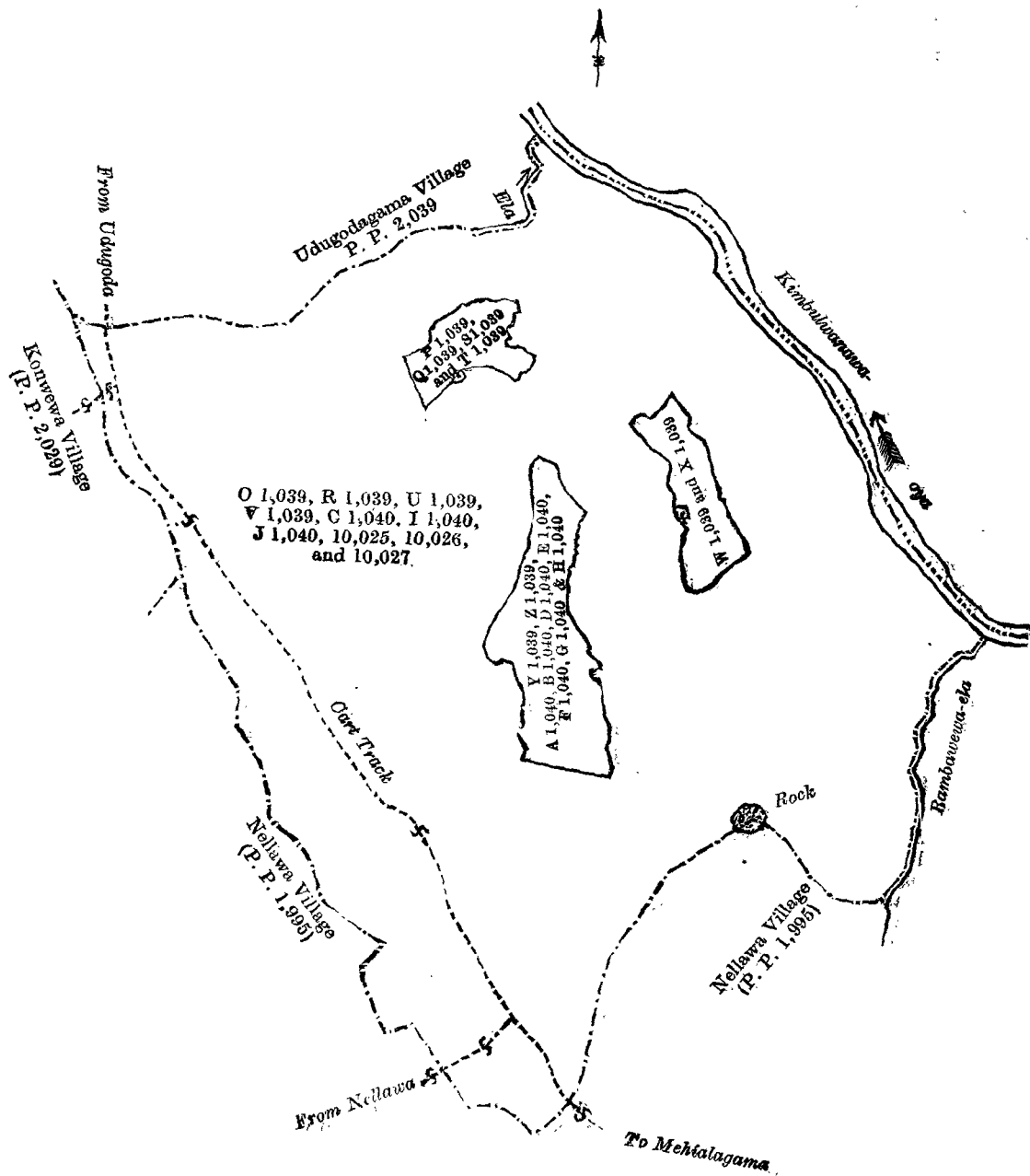
The following lots situated in the village of Alutgama, in the Mahagalboda Egoda korale of the Hiriyala hatpattu of the Kurunegala District, in the North-Western Province, as described in the annexed diagram :—

Lot.	Name of Land.	Extent.		
		A.	R.	P.
O 1039	Gurunnehelagedalupotahena	113	0	30
R 1039	Gurunnehelagewewa	1	2	13
U 1039	Wagalekumbureamuna	0	1	14
V 1039	Wagalekumburehenyaya	96	1	0
C 1040	Ihindamanawewa	5	3	35
I 1040	Maha-alutgamawewa	9	2	15
J 1040	Bulughamulahena	121	1	0
10025	Viheneperana	1	1	32
10026	Godakumbura	6	2	19
10027	Halpankotuwewela	7	2	1
		363	2	39

and bounded as follows : on the north by the village limit of Udugodagama, the Kimbulwanawa-oya ; on the east by the Kimbulwanawa-oya, the Rambawewa-ela ; on the south by the village limit of Nellawa ; on the west by the village limit of Nellawa, the village limit of Konwewa.

NOTE.—The following lots lying within the above boundaries are excluded from this notice, and their aggregate acreage of 29 acres 2 roods and 36 perches is not included in the acreage of 363 acres 2 roods and 39 perches given above :—

Lot.	Name of Land.	Extent.		
		A.	R.	P.
P 1039	Helambagahakumbura	4	1	27
Q 1039	Gurunnehelagepurana	0	2	8
S 1039	Helambagahamulawatta	0	2	34
T 1039	Gurunnehelagekamata	0	0	8
Y 1039	Pahalakumbura	1	0	11
Z 1039	Do.	0	1	20
A 1040	Do.	2	0	8
B 1040	Do.	1	0	28
D 1040	Medakumbura	1	1	30
E 1040	Do.	2	0	28
F 1040	Do.	2	1	38
G 1040	Webodakumbura	2	2	4
H 1040	Do.	2	3	12
W 1039	Wagalekumbura	7	3	11
X 1039	Kongahamulakamata	0	0	9
		29	2	36



Scale of 16 Chains to an Inch.

Situation : Alutgama village in Mahagalboda Egoda korale of Hiriyala hatpattu in the Kurunegala District.

Preliminary plan 2,027.

Lot.	Name of Land.	Extent.		
		A.	R.	P.
O 1039	Gurunnehelagedalupotahena	113	0	30
R 1039	Gurunnehelagewewa	1	2	13
U 1039	Wagalekumbureamuna	0	1	14
V 1039	Wagalekumburehenyaya	96	1	0
C 1040	Ihindamanawewa	5	3	35
I 1040	Maha-alutgamawewa	9	2	15
J 1040	Bulugahamulahena	121	1	0
10025	Vihenapurana	1	1	32
10026	Godakumbura	6	2	19
10027	Halpankotuwewela	7	2	1
		363	2	39

Lots excluded.

Lot.	Name of Land.	Extent.	
		A.	R. P.
P 1039 ..	Helambagahakumbura ..	4	1 27
Q 1039 ..	Gurunnehelagepurana ..	0	2 8
S 1039 ..	Helambagahamulawatta ..	0	2 34
T 1039 ..	Gurunnehelagekamata ..	0	0 8
Y 1039 ..	Pahalakumbura ..	1	0 11
Z 1039 ..	Do. ..	0	1 20
A 1040 ..	Do. ..	2	0 8
B 1040 ..	Do. ..	1	0 28
D 1040 ..	Medakumbura ..	1	1 30
E 1040 ..	Do. ..	2	0 28
F 1040 ..	Do. ..	2	1 38
G 1040 ..	Webodakumbura ..	2	2 4
H 1040 ..	Do. ..	2	3 12
W 1039 ..	Wagalekumbura ..	7	3 11
X 1039 ..	Kongahamulakamata ..	0	0 9
		29	2 36

Surveyor-General's Office,
Colombo, December 6, 1909.
3,713

W. C. S. INGLES,
for Surveyor-General.
Kurunegala S. O. 11—1910

Notice under "The Waste Lands Ordinances of 1897, 1899, 1900, and 1903."

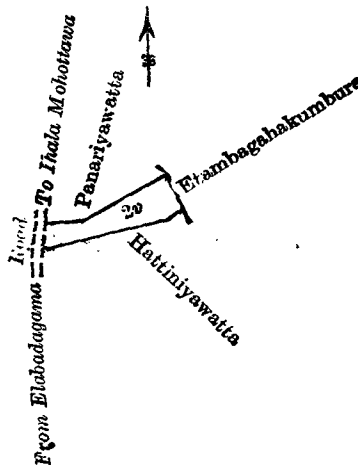
TAKE notice that unless within three months from February 26, 1910, the persons, if any, who claim any interest in the land hereinafter mentioned make claim in person or in writing to the said land or to some interest therein to J. M. Davies, Esq., Special Officer appointed under section 28 of "The Waste Lands Ordinances, 1897, 1899, 1900, and 1903," at his office at Fort, Colombo

Such Special Officer, in pursuance of the powers vested in him by the said Ordinances, will declare by writing under his hand that the land, to which no claim has been made, is the property of the Crown.

J. M. DAVIES,
Special Officer.

Description of the Land referred to.

The land commonly called or known as Kadurugahahena (cemetery), situated in the village of Hattiniya in the Meda Pattu Korale West of the Katugampola hatpattu of the Kurunegala District, in the North-Western Province, containing in extent 2 roods and 23 perches, shown as lot 2v in preliminary plan 339 and in the annexed diagram, and bounded as follows: on the north by Panariyawatta claimed by M. L. Isma Lebbe Udama Nacheri; on the east by Etambagahakumbura claimed by Ukku Banda Vidane and others; on the south by Hattiniyawatta claimed by Muna Kavanna Naina Mahamudu Mudalali and others; on the west by the road from Elabadagama to Ihala Mohottawa.



Scale of 8 Chains to an Inch.

Situation: Hattiniya village in Meda Pattu West Korale of Kurunegala District.
Preliminary plan 339.

Lot.	Name of Land.	Extent.	
		A.	R. P.
2v	Kadurugahahena (cemetery)	0	2 23
Field sheet: village plan I		17	38

Surveyor-General's Office,
Colombo, January 26, 1910.
3,714

J. B. M. RIDOUT,
for Surveyor-General.
Kurunegala S. O. 12—1910

Notice under "The Waste Lands Ordinances of 1897, 1899, 1900, and 1903."

TAKE notice that unless within three months from February 25, 1910, the persons, if any, who claim any interest in the land hereinafter mentioned make claim in person or in writing to the said land or to some interest therein to Frederick Lewis, Esq., Special Officer appointed under section 28 of "The Waste Lands Ordinances, 1897, 1899, 1900, and 1903," at his office at Fort, Colombo :

Such Special Officer, in pursuance of the powers vested in him by the said Ordinances, will declare by writing under his hand that the land, to which no claim has been made, is the property of the Crown.

FREDERICK LEWIS,
Special Officer.

Description of the Land referred to.

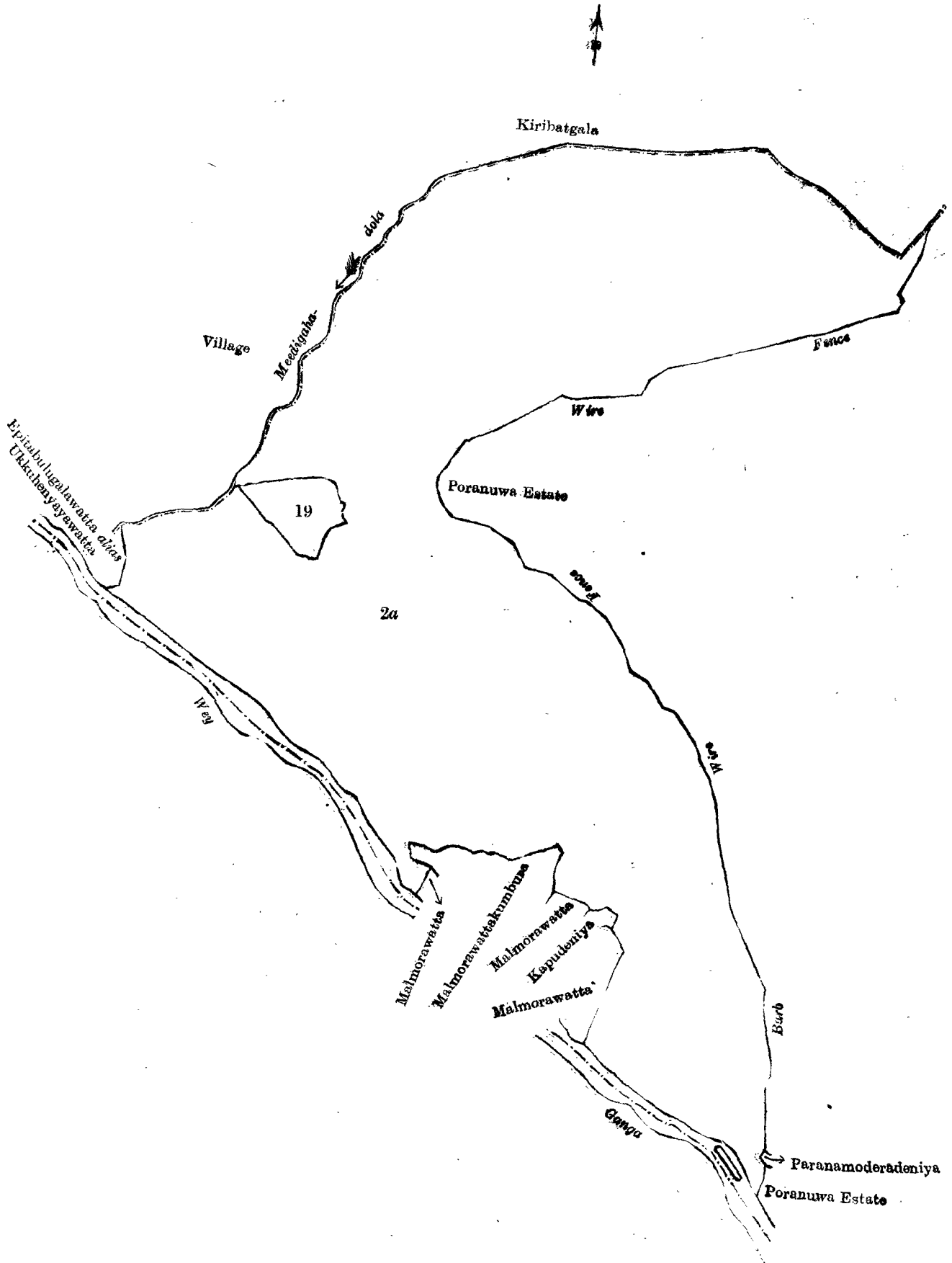
The land commonly called or known as Diggedigahawattagawahenyaya, situated in the village of Poranuwa, in the Nawadun korale of the Ratnapura District, in the Province of Sabaragamuwa, containing in extent 103 acres and 4 perches, shown as lot 2a in preliminary plan 30 and in the annexed diagram, and bounded as follows : on the north by the village limit of Kiribatgala ; on the east by a barb wire fence, Poranuwa estate claimed by Pelmadulla Rubber Estates Company, a barb wire fence, Paranamodaradeniya claimed by K. Mudalihamy, Poranuwa estate claimed by Pelmadulla Rubber Estates Company ; on the south by the Wey-ganga, Malmorawatta claimed by K. Mudalihamy, Kapudeniya claimed by ditto, Malmorawatta claimed by ditto, Malmorawattekumbura claimed by ditto and others, Malmorawatta claimed by K. Mudalihamy, the Wey-ganga ; on the west by Epita Bulugalawatta *alias* Ukkuhenyayawatta claimed by Kiribatgala Radage Ukku Henaya, the village limit of Kiribatgala.

NOTE.—The following lot lying within the above boundaries is excluded from this notice, and its extent of 1 acre and 3 roods is not included in the acreage of 103 acres and 4 perches given above :—

Preliminary plan 30.

Lot.	Name of Land.	Extent.		
		A.	B.	P.
19	Diggedaragawawatta	1	3	0

[For Diagram see page 335.]



Scale of 8 Chains to an Inch.

Situation : Poranuwa village in Nawadun korale of Ratnapura District.

Preliminary plan 30.

Lot.	Name of Land.	Extent.	
		A.	R. P.
2a	Diggedigahawattagawahenyaya	103	0 4
<i>Lot excluded.</i>			
19	Diggederagawawatta	1	3 0

Field sheets L ²⁴ 40—48 & L ²⁴ 56—64

Surveyor-General's Office,
Colombo, January 26, 1910.
3,715

J. B. M. RIDOUT,
for Surveyor-General.
Ratnapura S. O. 7—1910

Notice under "The Waste Lands Ordinances of 1897, 1899, 1900, and 1903."

TAKE notice that unless within three months from February 25, 1910, the persons, if any, who claim any interest in the lands hereinafter mentioned or in any one or more of such lands or to some interest therein make claim in person or in writing to the said lands or any of them or to some interest therein to F. Lewis, Esq., Special Officer appointed under section 28 of "The Waste Lands Ordinances, 1897, 1899, 1900, and 1903," at his office at Fort, Colombo :

Such Special Officer, in pursuance of the powers vested in him by the said Ordinances, will declare by writing under his hand that the said lands or such of them, as to which no claim has been made, are the property of the Crown.

FREDERICK LEWIS,
Special Officer.

Description of the Lands referred to.

The following lots situated in the village of Yayinna, in the Atakalan korale of the Ratnapura District, in the Province of Sabaragamuwa, as described in the annexed diagram :—

Preliminary plan 3.

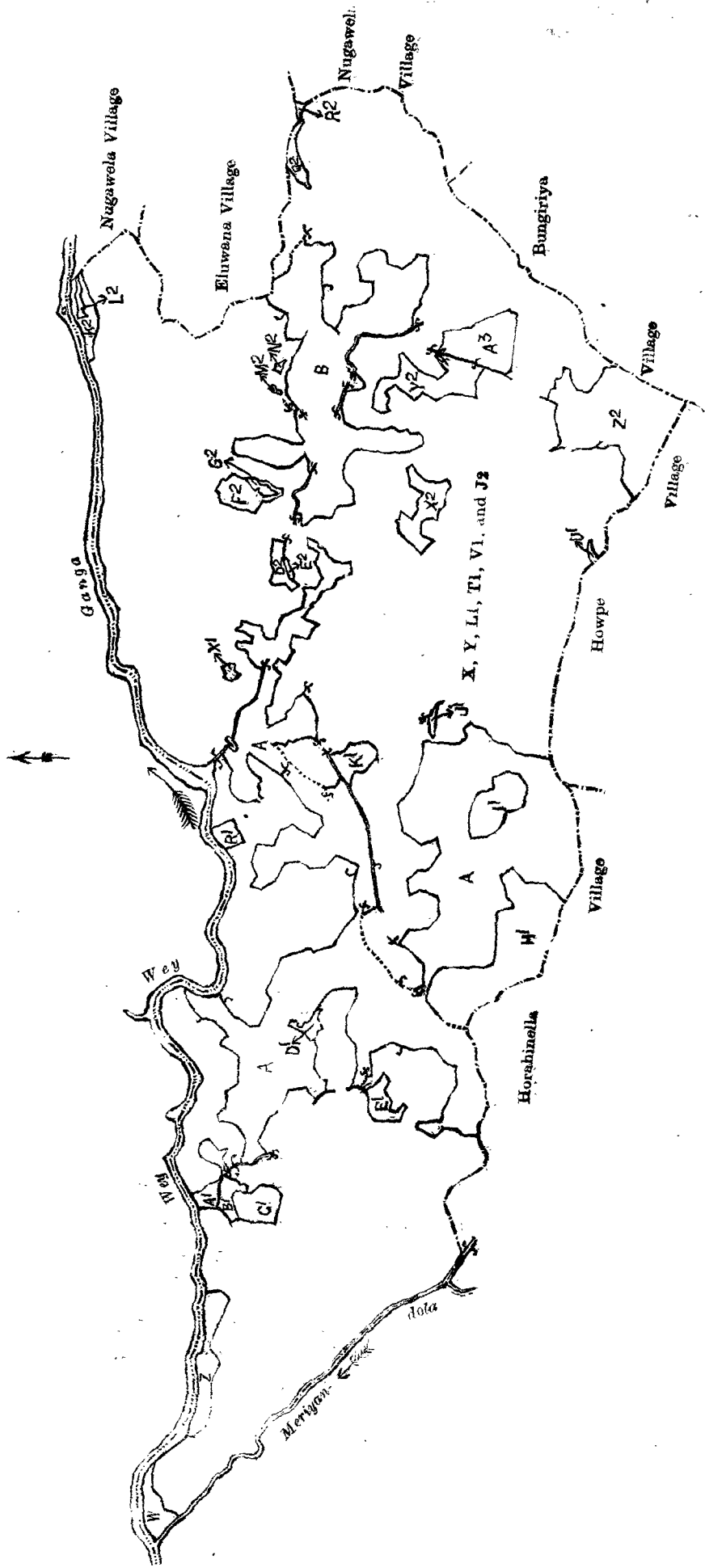
Lot.	Name of Land.	Extent.	
		A.	R. P.
X	Ilukhena, Puhuaramba, Karawitagehena, Nindehena, Mahaowita, Dunhenyaya, Dehigahapittaniyahena, Peraketiyaehena, Nikagahahena, Nikagahadeniya, Pillagawahena, Kebelwerewehenyaya, Lakadehenyaya, Hatarahaula, Wanamulahenyaya, Bakinigahahenyaya, Jambugahahenyaya	334	2 0
Y	Aludeniyaagoda, Galahitiyegodella, Werainyaketiyehenyaya, Malgonuwewatta, Pahalaowita, Batalahenyaya, Dodangahahena	81	0 0
L 1	Hedawakagahahena, Halkottanuwehena, Godaparahahena, Vidanegehena, Tantirigewattehena	78	2 10
T 1	Nagahadeniyahena, Madawalahenyaya, Iluktennenyaya, Pettarehena, Rukmalgahahenyaya, Katukendehena, Indikadehena, Wereuwehenyaya, Paragahaehena, Alutwatta, Batadombehena, Nalugahaowitahena, Udawatta, Werewehenyaya, Horugilludeniyehehena, Pingalagawahena, Dehigahahena, Bandaremahahena, Wawulgalagawahena	359	0 0
V 1	Diddeniyagodahena, Udawilatenneyaya, Andiyamullehenyaya, Hulanpitatennehenyaya, Maraketiyaehena, Etagamulamandiya, Demanagammanagewatta, Demmanagammanadeniya	179	3
J 2	Dawatagahahenyaya, Pansalawatta, Delgahamadittehenyaya, Etipattahenyaya, Kanattegewatta, Kebellagahaowita, Panaganwattehenyaya, Kaluwalemandiyehena, Mulweya, Kachchahenyaya, Galabodehenyaya, Ehalagahaowita	321	2 10
		1,354	1 20

and bounded as follows: on the north by the Wey-ganga; on the east by the village limit of Nugawela, the village limit of Eluwana, the village limit of Nugawela, the village limit of Bungiriya; on the south by the village limit of Howpe, the village limit of Horahinella; on the west by the Meriyan-dola.

NOTE.—The following lots lying within the above boundaries are excluded from this notice, and their aggregate acreage of 552 acres and 25 perches is not included in the acreage of 1,354 acres 1 rood and 20 perches given above:—

Preliminary plan 3.

Lot.	Name of Land.	Extent.		
		A.	R.	P.
W ..	Paluwatta, Huduhingewatta ..	6	1	7
Z ..	Amuwatta, Kattandigewatta, Karawitigewatta, Suduhingewatta.. ..	10	0	27
A 1 ..	Horatennewatta ..	1	1	25
B 1 ..	Udakumbura, Horatennekumbura..	5	0	0
C 1 ..	Alakolawattaowita, Galandawatta..	6	1	5
D 1 ..	Rukattanadeniya ..	1	1	29
E 1 ..	Hatpillewakumbura ..	4	0	0
H 1 ..	Kaludiyawala-aturahena ..	35	1	0
I 1 ..	Godamullehena ..	9	1	0
J 1 ..	Ankadadeniya ..	0	1	0
K 1 ..	Helandawatta ..	5	1	35
R 1 ..	Galatotawatta ..	2	1	33
U 1 ..	Diyabasnawadeniya ..	0	0	30
X 1 ..	Horatennawatta ..	0	2	13
D 2 ..	Udatiyambaradeniya, Pahalatiyambaradeniya ..	2	2	26
E 2 ..	Indikadahenewatta ..	0	2	3
F 2 ..	Migahatennawatta ..	5	1	21
G 2 ..	Metihakka ..	0	3	27
K 2 ..	Haldolawatta ..	5	2	20
L 2 ..	Haldolawatta and Epitawattadeniya ..	0	2	36
M 2 ..	Delgahamaditta ..	0	0	10
N 2 ..	Delgahamadittadeniya ..	0	0	28
Q 2 ..	Dikdeniya, Udahadikdeniya, Medakumbura ..	2	1	19
R 2 ..	Godabaddalagedeniya ..	0	1	2
X 2 ..	Kandearamba, Gunaseriyagewatta, Abanchiyagewatta ..	8	1	8
Y 2 ..	Udakandegewatta, Pandenagahamandiya ..	11	3	20
Z 2 ..	Mirisgulaneatura ..	40	1	0
A 3 ..	Etagahamullemandiya ..	12	2	35
A 2 ..	Hawandeniya ..	0	1	0
B 2 ..	Pitadeniya ..	0	1	28
C 2 ..	Radagewatta, Paragahaewatta, Yakdehige-egodahawatta ..	7	1	9
F 1 ..	Ballahelamukalana ..	139	3	25
G 1 ..	Kaludiyawalamukalana ..	108	1	0
M 1 ..	Arambaliyadda ..	1	2	9
N 1 ..	Batalawattedeniya ..	0	0	15
O 1 ..	Batalawatta ..	1	2	15
P 1 ..	Alutdeniya, Aswedduma, Buligahaowita, Weta-keiyadeniya, Galahitiyakumbura ..	5	1	9
Q 1 ..	Jambugaswatta ..	1	1	0
S 1 ..	Godellawatta ..	0	0	22
W 1 ..	Yakdehigewatta, Kalugahaowitewatta, Alutwatta, Udawatta, Paluwatta, Minimarapuarambewatta, Arambewatta ..	11	1	10
Y 1 ..	Radaliyadda, Polgahakumbura, Egodahakumbura..	4	1	6
Z 1 ..	Udamullearamba ..	0	3	6
O 2 ..	Uduwilatenna, Baddegewatta, Talagahawatta ..	10	1	36
P 2 ..	Vitanagekumbura, Medakumbura, Andiyamulla ..	8	1	36
H 2 ..	Udahakosinnewatta, Pahalakosinnewatta ..	6	0	0
I 2 ..	Kosinnedeniya <i>alias</i> Gederagawa-aswedduma ..	0	3	0
S 2 ..	Arawedeniya ..	0	1	29
T 2 ..	Ambagahawatta, Vitanegewatta, Walawwewatta, Nahitiyawatta, Warigamewatta, Kebellagahawitewatta, Kumburegodawatta, Pahalawatta, Alutgedarawatta, Katukendehenewatta, Arawettenewatta, Pahala-alutgederawatta, Lindagawadeniya, Gallanagewatta, Koragepahalawatta, Kaluwalagowatta, Udahawatta ..	62	1	20
U 2 ..	Nagahadeniya ..	1	0	12
V 2 ..	Pettaraliyadda ..	0	0	27
W 2 ..	Ambagaswattadeniya ..	0	0	12
		<hr/>		
		552	0	25



Scale of 32 Chains to an Inch.

Situation: Yayinna village in Atakalan korale of Ratnapura District.

Preliminary plan 3.

Lot.	Name of Land.	Extent.		
		A.	R.	P.
X	Ilukhena, Puhuaramba, Karawitagehena, Nindehena, Mahaowita, Dunhenyaya, Dehigahapittaniyahena, Peraketiyahena, Nikagahahena, Nikagahadeniya, Pillagawahena, Kebelwerewehenyaya, Lakadehenyaya, Hatarahaula, Wanamulahenyaya, Bakinigahahenyaya, Jambugahahenyaya	334	2	0
Y	Aludeniyaogoda, Galahitiyegodella, Werainyakiyehenyaya, Malgonuwewatta, Pahalaowita, Batalahenyaya, Dodangahahena	81	0	0
L 1	Hedawakagahahena, Halkottanuwehena, Godaparahahahena, Vidanegehena, Tantirigewattehena	78	2	10
T 1	Nagahadeniyahena, Madawalehenyaya, Iluktenhenyaya, Pettarehena, Rukmalgahahenyaya, Katukendehena, Indikadehena, Wereuwehenyaya, Paragahaelehena, Alutwatta, Batadombehena, Nalugahaowitahena, Udawatta, Werewehenyaya, Horugilludeniyehehena, Pingalagawahena, Dehigahahena, Bandaremahahena, Wawulgalagawahena	35	0	0
V 1	Diddeniyagodahena, Udawilatenneyaya, Andiymullehenyaya, Hulanpitatennehenyaya, Maraketiyahena, Etagamulamandiya, Demanagammanagewatta, Demmanagammanadeniya	179	3	0
J 2	Dawatagahahenyaya, Pansalawatta, Delgahamadittehenyaya, Epitapettahenyaya, Kanattegewatta, Kebellagahaowita, Panaganwattehenyaya, Kaluwalemandiyehena, Mulweya, Kachchahenyaya, Galabodehenyaya, Ehalagahaowita	321	2	10
		1,354	1	20

Lots excluded.

W	Paluwatta, Huduhingewatta	6	1	7
Z	Amuwatta, Kattandigewatta, Karawitigewatta, Suduhingewatta	10	0	27
A 1	Horatennewatta	1	1	25
B 1	Udakumbura, Horatennekumbura	5	0	0
C 1	Alakolawattaowita, Galandawatta	6	1	5
D 1	Rukattanadeniya	1	1	29
E 1	Hatpillewakumbura	4	0	0
H 1	Kaludiyawala-aturahena	35	1	0
I 1	Godamullehena	9	1	0
J 1	Ankandadeniya	0	1	0
K 1	Helandawatta	5	1	35
R 1	Galatotawatta	2	1	33
U 1	Diyabasnawadeniya	0	0	30
X 1	Horatennawatta	0	2	13
D 2	Udatiyambaradeniya, Pahalatiyambaradeniya	2	2	26
E 2	Indikadahenewatta	0	2	3
F 2	Migahatennawatta	5	1	21
G 2	Metihakka	0	3	27
K 2	Haldolawatta	5	2	20
L 2	Haldolawatta and Epitawattadeniya	0	2	36
M 2	Delgahamaditta	0	0	10
N 2	Delgahamadittadeniya	0	0	28
Q 2	Dikdeniya, Udahadikdeniya, Medakumbura	2	1	19
R 2	Godabaddalagedeniya	0	1	2
X 2	Kandearamba, Gunaseriyagewatta, Abanchiyagewatta	8	1	8
Y 2	Udakandegewatta, Pandenagahamandiya	11	3	20
Z 2	Mirisgulaneatura	40	1	0
A 3	Etagamullemandiya	12	2	35
A 2	Hawandeniya	0	1	0
B 2	Pitadeniya	0	1	28
C 2	Radagewatta, Paragahaelawatta, Yakdehige-egodahawatta	7	1	9
F 1	Ballahelamukalana	139	3	25
G 1	Kaludiyawalamukalana	108	1	0
M 1	Arambaliyadda	1	2	9
N 1	Batalawattedeniya	0	0	15
O 1	Batalawatta	1	2	15
P 1	Alutdeniya, Aswedduma, Buligahaowita, Wetakeiyadeniya, Galahitiyakumbura	5	1	9
Q 1	Jambugaswatta	1	1	0

Lot.	Name of Land.	Extent.	
		A.	R. P.
S 1	Godellawatta	0	0 22
W 1	Yakdehigewatta, Kalugahaowitewatta, Alutwatta, Udawatta, Paluwatta, Minimaruaparambewatta, Arambewatta	11	1 10
Y 1	Radaliyadda, Polgahakumbura, Egodahakumbura	4	1 6
Z 1	Udamullearamba	0	3 6
O 2	Uduwilatenna, Baddegewatta, Talagahawatta	10	1 36
P 2	Vitanagekumbura, Medakumbura, Andiyamulla	8	1 36
H 2	Udahakosinnewatta, Pahalakosinnewatta	6	0 0
I 2	Kosinnedeniya <i>alias</i> Gederagawa-aswedduma	0	3 0
S 2	Arawedeniya	0	1 29
T 2	Ambagahawatta, Vitanegewatta, Walawwewatta, Nahitiyawatta, Warigamewatta, Kebellagahawitewatta, Kumburegodawatta, Pahalawatta, Alutgedarawatta, Katukendehenewatta, Arawettenewatta, Pahala-alutgederawatta, Lindagawadeniya, Gallanagewatta, Koragepahalawatta, Kaluwalagewatta, Udahawatta	62	1 20
U 2	Nagahadeniya	1	0 12
V 2	Pettaraliyadda	0	0 27
W 2	Ambagaswattadeniya	0	0 12
		552	0 25

Field sheets L 24 56-64, L 25 49-57, L 25 50-58, L 25 51-59, & O 2-10

Surveyor-General's Office,
Colombo, November 23, 1909.
3,716

J. B. M. RIDOUT,
for Surveyor-General.
Ratnapura S. O. 8-1910

FINAL ORDERS.

Order under Section 2 of "The Waste Lands Ordinances of 1897, 1899, 1900, and 1903," declaring Lands to be Crown Property.

In the matter of the lands commonly called or known as Peelahena (stream and path reservation), Kekunahena (stream reservation), Kadalahena, Udakumburegodellahena (road and stream reservation, &c.), situate in the village of Matugobe, in the Morawak korale of the Matara District, in the Southern Province, and of "The Waste Lands Ordinances of 1897, 1999, 1900, and 1903."

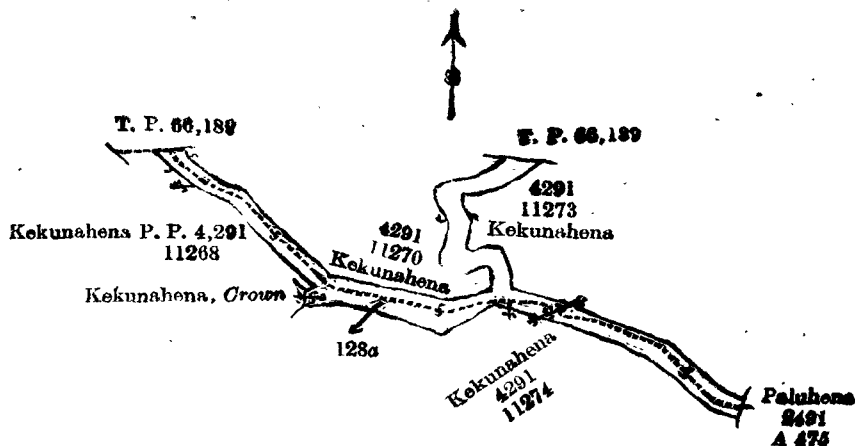
The notice required by section 1 of "The Waste Lands Ordinances of 1897, 1899, 1900, and 1903," having been duly published in manner prescribed by that section in respect of the above-named lands (*vide* Notice No. 3,262), and no claim having been made to the said lands or to any interest therein within the period of three months from the date specified in the said notice, I, Howard Orme Fox, Special Officer appointed under section 28 of the said Ordinances, under and by virtue of the powers vested in me in that behalf by section 2 of the said Ordinances, do hereby on October 28, 1909, order and declare that the said lands, as more fully described herein below, situate in the village of Matugobe, in the Morawak korale of the Matara District, in the Southern Province, and shown as lots 128a, 128b, 181g, 94c, 194j, 105i, 42b, 133e, 133d, 143, 147a, 139, 147d, 168a, 168, 82, 94f, 108, 203, 94e, 80a, 88b, 80a2, 80b2, 95b, 161e, 161e1, 173a1, 204, 206, 206b, 206c in preliminary plan No. 169 and in the annexed diagrams, and containing in extent 54 acres 2 roods and 8 perches, are the property of the Crown.

Description of the Lands referred to.

The following lots situated in the village of Matugobe, in the Morawak korale of the Matara District, in the Southern Province, as described in the annexed diagrams:—

Lot.	Name of Land.	Extent.	
		A.	R. P.
128a	Peelahena (stream and path reservation)	2	3 25

and bounded as follows: on the north by T. P. 66,189, Kekunahena (P. P. 4,291/11,270) sold by the Crown, T. P. 66,189, Kekunahena (P. P. 4,219/11,273) sold by the Crown; on the east by Paluhena (P. P. 2,491/A 475) claimed by the Crown and the heirs of Don Dines Subasinha; on the south by Kekunahena (P. P. 4,291/11,274) sold by the Crown; on the west by Kekunahena belonging to the Crown, Kekunahena (P. P. 4,291/11,268) sold by the Crown.



Scale of 8 Chains to an Inch.

Situation : Matugobe village in Morawak korale.

Preliminary plan 169.

Lot.	Name of Land.	Extent. A. R. P.
128a	Peelahena (stream and path reservation)	2 3 25

Field sheet O ¹⁰ 36-44

Surveyor-General's Office,
Colombo, December 4, 1907.

J. B. M. RIDOUT,
for Surveyor-General.

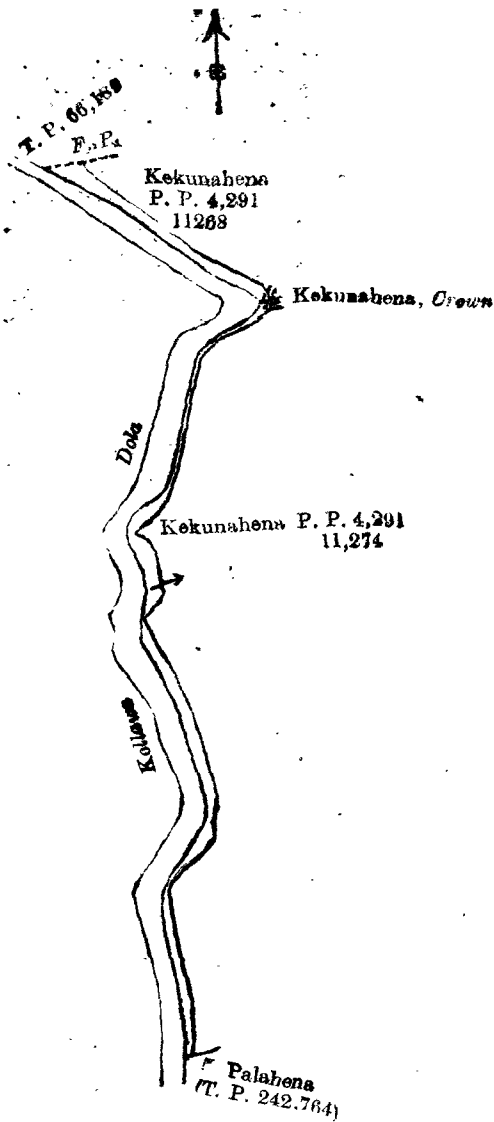
II.

Preliminary plan 169.

Lot.	Name of Land.	Extent. A. R. P.
128b	Kekunahena (stream reservation)	1 3 0

and bounded as follows : on the north by T. P. 66,189 ; on the east by Kekunahena (P. P. 4,291/11,268) sold by the Crown, Kekunahena belonging to the Crown, Kekunahena (P. P. 4,219/11,274) sold by the Crown ; on the south by Palahena (T. P. 242,764) ; and on the west by the Kollawa-dola.

[For Diagram see page 342.]



Scale of 8 Chains to an Inch.

Situation : Matugobe village in Morawak korale.

Preliminary plan 169.

Lot.	Name of Land.	Extent. A. R. P.
8b	Kekunahena (stream reservation)	1 3 0

Field sheet O 10
36-44

Surveyor-General's Office,
Colombo, December 4, 1907.

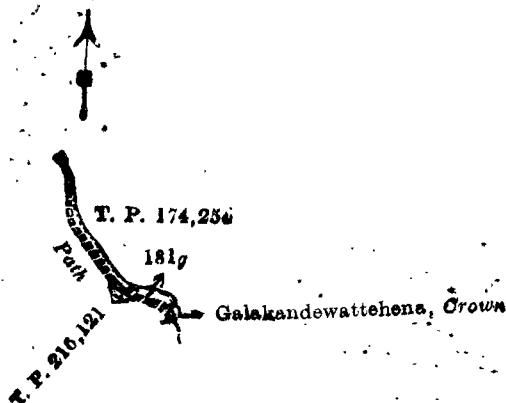
J. B. M. RIBOUR,
for Surveyor-General.

III.

Preliminary plan 169.

Lot.	Name of Land.	Extent. A. R. P.
181g	Kadagalshena	0 0 23

and bounded on the north and east by T. P. 174,254; on the south by Galakandewattshena belonging to the Crown, a path, T. P. 216,121, and on the west by T. P. 216,121, a path.



Scale of 8 Chains to an Inch.

Situation : Matugobe village in Morawak korale.

Preliminary plan 169.

Lot.	Name of Land.	Extent. A. R. P.
181g	Kadagalahena	0 0 23

Field sheet O 10
34—42

Surveyor-General's Office,
Colombo, December 4, 1907.

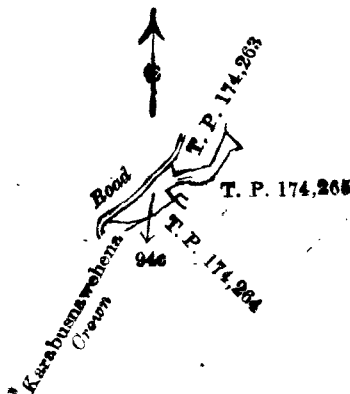
J. B. M. Ribout,
for Surveyor-General.

IV.

Preliminary plan 169.

Lot.	Name of Land.	Extent. A. R. P.
94c	Udakumburegodellahena (road and stream reservation)	0 1 32

and bounded as follows : on the north by T. P. 174,263 ; on the east by T. P. 174,265 ; on the south by T. P. 174,264 ; Karabusnawehena declared to be the property of the Crown under the Waste Lands Ordinances ; and on the west by a road.



Scale of 8 Chains to an Inch.

Situation : Matugobe village in Morawak korale.

Preliminary plan 169.

Lot.	Name of Land.	Extent. A. R. P.
94c	Udakumburegodellahena (road and stream reservation)	0 1 32

Field sheet O 10
34—42

Surveyor-General's Office,
Colombo, December 4, 1907.

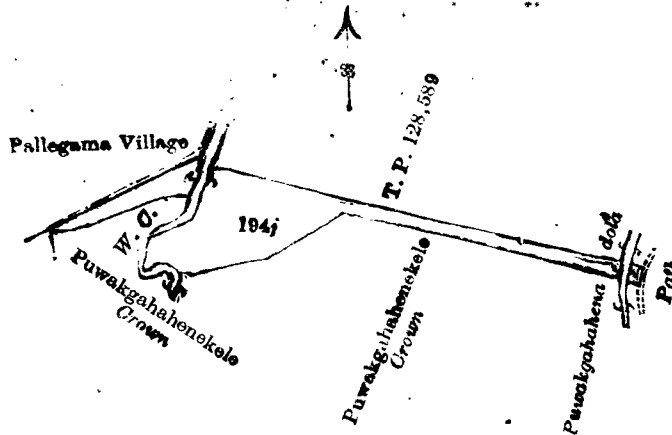
J. B. M. Ribout,
for Surveyor-General.

V.

Preliminary plan 169.

Lot.	Name of Land.	Extent. A. R. P.
194j	Mahahenalanda	3 1 29

and bounded as follows : on the north by T. P. 128,589 ; on the east by a path ; on the south by Puwakgaha henekele, &c., declared to be the property of the Crown under the Waste Lands Ordinances, a water-course, Puwakgahahenekele declared to be the property of the Crown under the Waste Lands Ordinances ; and on the west by the village limit of Pallegama.



Scale of 8 Chains to an Inch.
 Situation : Matugobe village in Morawak korale.
 Preliminary plan 169.

Lot.	Name of Land.	Extent. A. R. P.
194j	Mahahenalanda	3 1 29

Field sheet O ¹⁰ 34-42

Surveyor-General's Office,
 Colombo, December 4, 1907.

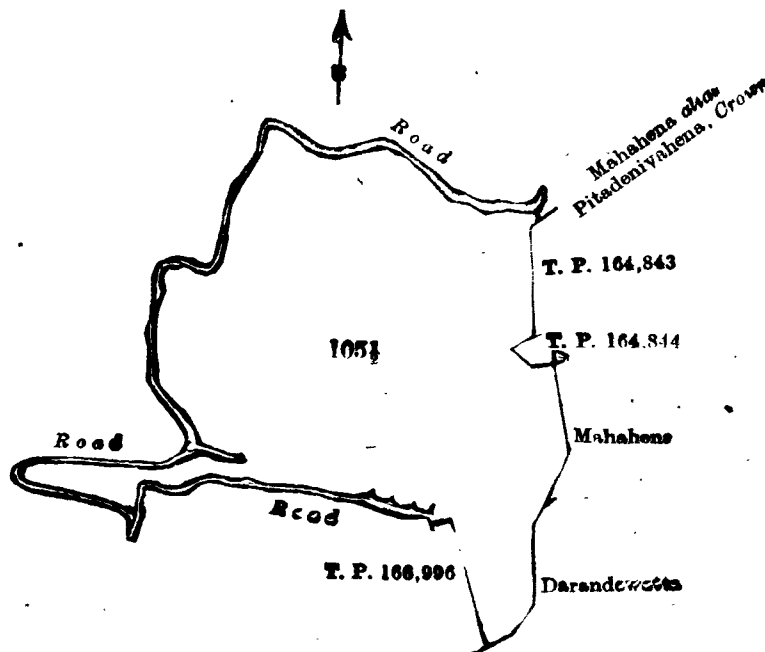
J. B. M. RIDOUT,
 for Surveyor-General.

VI.

Preliminary plan 169.

Lot.	Name of Land.	Extent. A. R. P.
105½	Mahahena <i>alias</i> Minimalahena (Government Hospital premises)	22 2 31

and bounded as follows : on the north by a road ; on the east by Pitadeniyahena *alias* Mahahena belonging to the Crown, T. Ps. 164,843, 164,844, Mahahena sold by the Crown to D. B. R. Wijesekara, Darandewatta claimed by Jalatge Abaranhami and others ; on the south by Darandewatta claimed by Jalatge Abaranhami and others, T. P. 166,996, approach road to the hospital ; and on the west by a road.



Scale of 8 Chains to an Inch.
 Situation : Matugobe village in Morawak korale.
 Preliminary plan 169.

Lot.	Name of Land.	Extent. A. R. P.
105½	Mahahena <i>alias</i> Minimalahena (Government Hospital premises)	22 2 31

Field sheets O ¹⁰ 34-42 and O ¹⁰ 35-43

Surveyor-General's Office,
 Colombo, December 4, 1907.

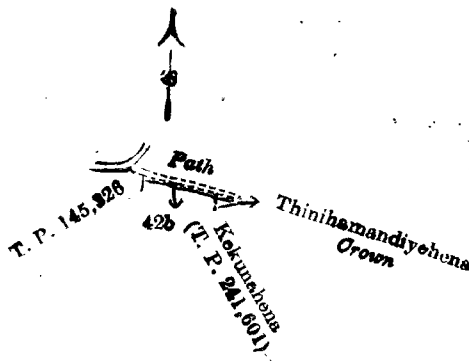
J. B. M. RIDOUT,
 for Surveyor-General.

VII.

Preliminary plan 169.

Lot.	Name of Land.	Extent. A. R. P.
42b	Kekunahena (reservation for road)	0 0 6

and bounded as follows : on the north by a path ; on the east by Thinihamandiyahena belonging to the Crown ; on the south by Kekunahena (T. P. 241,601) ; and on the west by T. P. 145,326.



Scale of 8 Chains to an Inch.

Situation : Matugobe village in Morawak korale.

Preliminary plan 169.

Lot.	Name of Land.	Extent. A. R. P.
42b	Kekunahena (reservation for road)	0 0 6

Field sheet O $\frac{10}{34-42}$

Surveyor-General's Office,
Colombo, December 4, 1907.

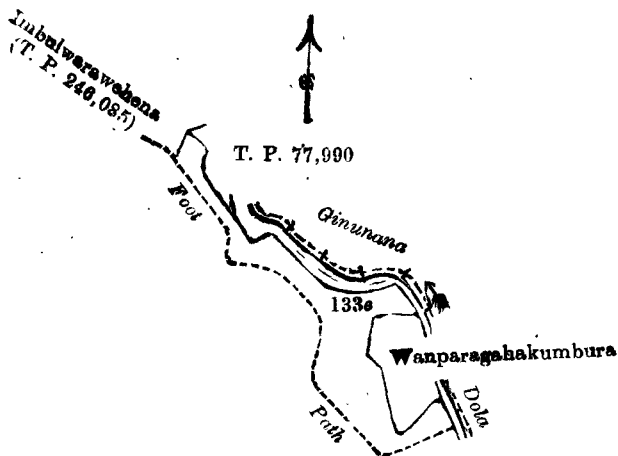
J. B. M. RIDOUT,
for Surveyor-General.

VIII.

Preliminary plan 169.

Lot.	Name of Land.	Extent. A. R. P.
133e	Galpottehena	2 2 2

and bounded as follows : on the north by Imbulwarawehena (T. P. 246,085) ; on the east by T. P. 77,990, the Ginunana-dola ; Wanparagahakumbure claimed by Alutgedera Loku Appu and others, the Ginunana-dola ; on the south by a footpath ; and on the west by a footpath.



Scale of 8 Chains to an Inch.

Situation : Matugobe village in Morawak korale.

Preliminary plan 169.

Lot.	Name of Land.	Extent. A. R. P.
133e	Galpottehena	2 2 2

Field sheet O $\frac{10}{36-44}$

Surveyor-General's Office,
Colombo, December 4, 1907.

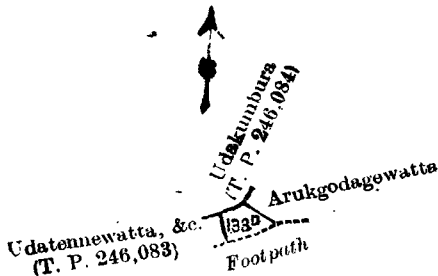
J. B. M. RIDOUT,
for Surveyor-General.

IX.

Preliminary plan 169.

Lot.	Name of Land.	Extent. A. R. P.
133d	Udakumburelanda	0 0 32

and bounded as follows : on the north by Udakumbura (T. P. 246,084) ; on the east by Arukgodagewatta claimed by Alutgedera Loku Appu and others ; on the south by a footpath ; and on the west by Udatennewatta (T. P. 246,083).



Scale of 8 Chains to an Inch.

Situaion: Matugobe village in Morawak korale.

Preliminary plan 169.

Lot.	Name of Land.	Extent. A. R. P.
133d	Udakumburelanda	0 0 32
	Field sheet O ¹⁰ 36—44	

Surveyor-General's Office,
Colombo, December 4, 1907.

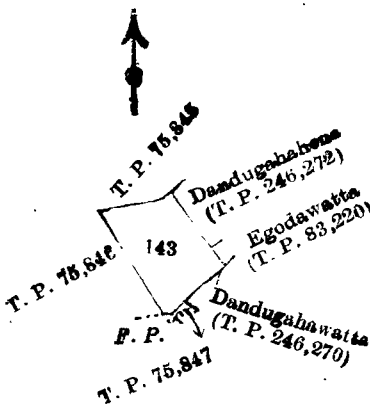
J. B. M. RIDOUT,
for Surveyor-General.

X.

Preliminary plan 169.

Lot.	Name of Land.	Extent. A. R. P.
143	Udawattehena	1 1 35

and bounded as follows : on the north by T. P. 75,845 ; on the east by Dandugahahena (T. P. 246,272), Egoda watta claimed by Weladurage Ukkuwa and others ; on the south by T. P. 83,220, Dandugahawatta (T. P. 46,270), T. P. 75,847, a footpath ; and on the west by T. P. 75,846.



Scale of 8 Chains to an Inch.

Situation : Matugobe village in Morawak korale.

Preliminary plan 169.

Lot.	Name of Land.	Extent. A. R. P.
143	Udawattehena	1 1 35
	Field sheet O ¹⁰ 35—43	

Surveyor-General's Office,
Colombo, December 4, 1907.

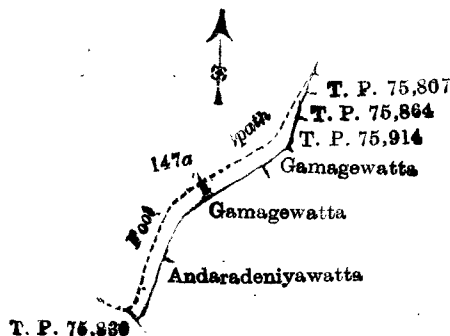
J. B. M. RIDOUT,
for Surveyor-General.

XI.

Preliminary plan 169.

Lot.	Name of Land.	Extent.	
		A.	R. P.
147a	Gimadutennehena (path reservation)	0	2 20

and bounded as follows : on the north by a footpath ; on the east by T. Ps. 75,807, 75,864, and 75,914, Gamagewatta (private), Gamagewatta claimed by P. L. Issan Appu, Andaradeniyawatta claimed by Samaranayake Vidanagamage Andris Appu ; on the south by T. P. 75,830 ; and on the west by a footpath.



Scale of 8 Chains to an Inch.

Situation : Matugobe village in Morawak korale.

Preliminary plan 169.

Lot.	Name of Land.	Extent.	
		A.	R. P.
147a	Gimadutennehena (path reservation)	0	2 20

Field sheets O ¹⁰_{35—43}

Surveyor-General's Office,
Colombo, December 4, 1907.

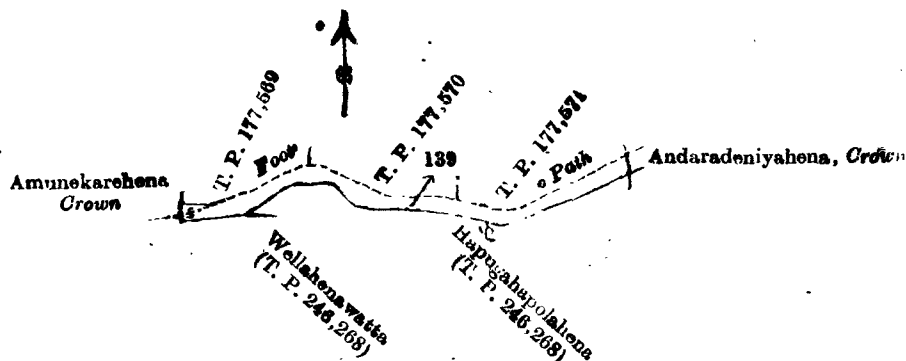
J. B. M. RIDOUT,
for Surveyor-General.

XII.

Preliminary plan 169.

Lot.	Name of Land.	Extent.	
		A.	R. P.
139	Andaradeniyahena	1	0 35

and bounded as follows : on the north by a footpath (T. Ps. 177,569, 177,570, 177,571) ; on the east by Andaradeniyahena belonging to the Crown ; on the south by Hapugahapalahena (T. P. 246,268), Wellahenawatta (T. P. 246,268) ; and on the west by Wellahenawatta (T. P. 246,268), Amunakarehena declared to be the property of the Crown under the Waste Lands Ordinances.



Scale of 8 Chains to an Inch.

Situation : Matugobe village in Morawak korale.

Preliminary plan 169.

Lot.	Name of Land.	Extent.	
		A.	R. P.
139	Andaradeniyahena	1	0 35

Field sheet O ¹⁰_{35—43}

Surveyor-General's Office,
Colombo, December 4, 1907.

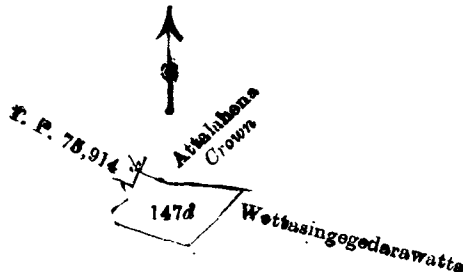
J. B. M. RIDOUT,
for Surveyor-General.

XIII.

Preliminary plan 169.

Lot.	Name of Land.	Extent. A. R. P.
147d ..	Atalahena <i>alias</i> Koswattewalahena ..	0 3 22

and bounded as follows : on the north by Atalahena declared to be the property of the Crown under the Waste Lands Ordinances ; on the east and south by Wetasingegederawatta claimed by Wetasinge Jayatuhamy and others ; and on the west by Wetasingegederawatta claimed by Wetasinge Jayatuhamy and others T. P. 75,914.



Scale of 8 Chains to an Inch.

Situation : Matugobe village in Morawak korale.

Preliminary plan 169.

Lot.	Name of Land.	Extent. A. R. P.
147d ..	Atalahena <i>alias</i> Koswattewalahena ..	0 3 22
	Field sheet O ¹⁰ 35—43	

Surveyor-General's Office,
Colombo, December 4, 1907.

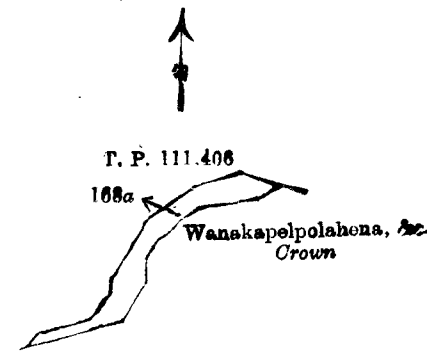
J. B. M. RIDOUT,
for Surveyor-General.

XIV.

Preliminary plan 169.

Lot.	Name of Land.	Extent. A. R. P.
168a ..	Nanunahena ..	1 0 25

and bounded as follows : on the north by T. P. 111,406 ; on the east and south by Wanakapelpolahena, &c. declared to be the property of the Crown under the Waste Lands Ordinances, and on the west by T. P. 111,406.



Scale of 8 Chains to an Inch.

Situation : Matugobe village in Morawak korale.

Preliminary plan 169.

Lot.	Name of Land.	Extent. A. R. P.
168a ...	Nanunahena ..	1 0 25
	Field sheet O ¹⁰ 34—42	

Surveyor-General's Office,
Colombo, December 4, 1907.

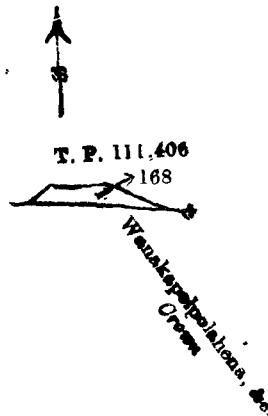
J. B. M. RIDOUT,
for Surveyor-General.

XV.

Preliminary plan 169.

Lot.	Name of Land.	Extent. A. R. P.
168 ..	Nanunahena ..	0 1 15

and bounded as follows : on the north and east by T. P. 111,406 ; on the south by Wanakapelpolahena, &c., declared to be the property of the Crown under the Waste Lands Ordinances ; and on the west by T. P. 111,406.



Scale of 8 Chains to an Inch.

Situation : Matugobe village in Morawak korale.

Preliminary plan 169.

Lot.	Name of Land.	Extent. A. B. P.
168	Nanunahena	0 1 15
	Field sheets O 10 35—43 and O 10 34—42	

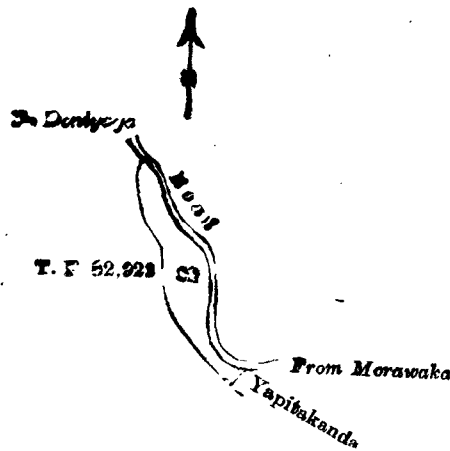
Surveyor-General's Office,
Colombo, December 4, 1907.

J. B. M. RIDOUT,
for Surveyor-General.

XVI.
Preliminary plan 169.

Lot.	Name of Land.	Extent. A. B. P.
82	Yapitakanda (road reservation)	1 0 38

and bounded as follows : on the north and east by the road from Deniyaya to Morawaka ; on the south by Yapitakanda declared to be the property of the Crown under the Waste Lands Ordinances ; and on the west by T. P. 82,923.



Scale of 8 Chains to an Inch.

Situation : Matugobe village in Morawak korale.

Preliminary plan 169.

Lot.	Name of Land.	Extent. A. B. P.
82	Yapitakanda (road reservation)	1 0 38
	Field sheet O 10 50—58	

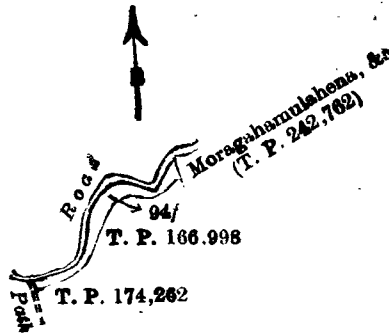
Surveyor-General's Office,
Colombo, December 4, 1907.

J. B. M. RIDOUT,
for Surveyor-General.

XVII.
Preliminary plan 169.

Lot.	Name of Land.	Extent. A. B. P.
94f	Moragahamulahena (road reservation)	0 1 28

and bounded as follows : on the north by a road ; on the east by Moragahamulahena (T. P. 242,762) ; on the south by T. P. 166,998, T. P. 174,262 ; and on the west by a path.



Scale of 8 Chains to an Inch.

Situation : Matugobe village in Morawak korale.

Preliminary plan 169.

Lot.	Name of Land.	Extent.
94f	Moragahamulahena (road reservation)	0 1 28

Field sheet O ¹⁰_{34—42}

Surveyor-General's Office,
Colombo, December 4, 1907.

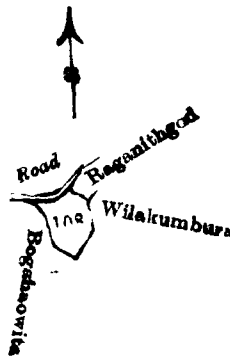
J. B. M. RIDOUT,
for Surveyor-General.

XVIII.

Preliminary plan 169.

Lot.	Name of Land.	Extent.
108	Willagodala (P. W. D. cooly lines)	0 1 25

and bounded as follows : on the north by a road ; on the east by Raganittigodawatta claimed by K. Babuwa and others, Wilakumbura (private) ; on the south by Wilakumbura (private), Bogahaowita (private) ; and on the west by Bogahaowita (private).



Scale of 8 Chains to an Inch.

Situation : Matugobe village in Morawak korale.

Preliminary plan 169.

Lot.	Name of Land.	Extent.
108	Willagodala (P. W. D. cooly lines)	0 1 25

Field sheet O ¹⁰_{34—42}

Surveyor-General's Office,
Colombo, December 4, 1907.

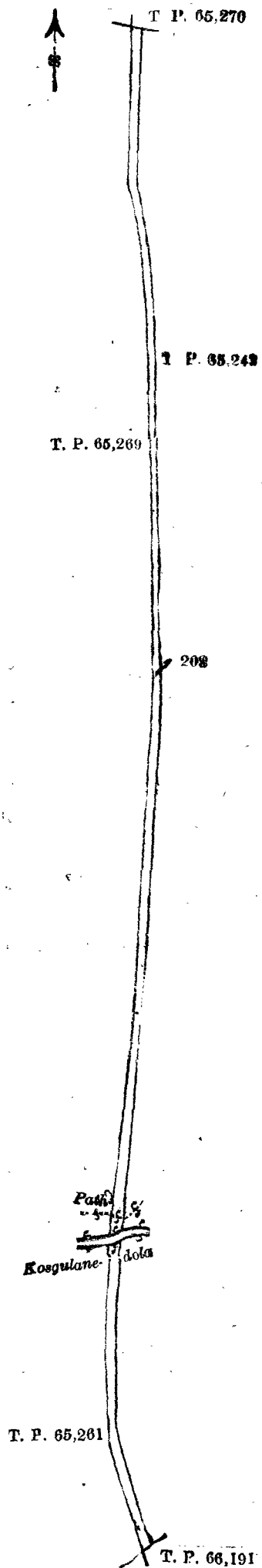
J. B. M. RIDOUT,
for Surveyor-General.

XIX.

Preliminary plan 169.

Lot.	Name of Land.	Extent.
203	Silvakanda (reservation)	4 1 3

and bounded as follows : on the north by T. P. 65,270 ; on the east by T. P. 65,243 ; on the south by T. P. 66,191 ; on the west by T. Ps. 65,261 and 65,269.



Scale of 8 Chains to an Inch

Situation : Matugobe village in Morawak korale.

Preliminary plan 169.

Lot.	Name of Land.	Extent. A. R. P.
203	Silvakanda (reservation)	4 1 3

Field sheet O ¹⁰ 20—22

Surveyor-General's Office,
Colombo, December 4, 1907.

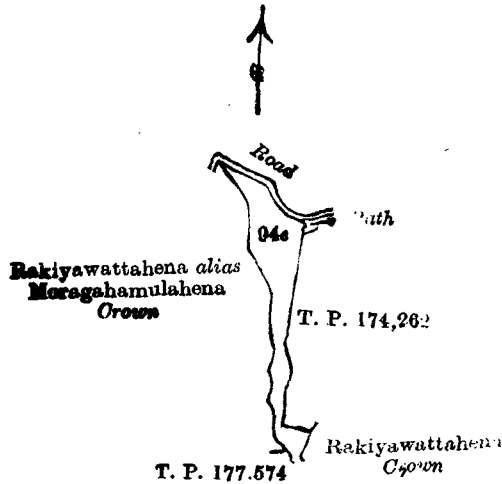
J. B. M. RIDOUT,
for Surveyor-General.

XX.

Preliminary plan 169.

Lot.	Name of Land.	Extent. A. R. P.
94c	Rakiyawattahena <i>alias</i> Moragahamullahena (road and stream reservation)	1 2 6

and bounded as follows : on the north by a road ; on the east by a path, T. P. 174,262, Rakiyawattahena belonging to the Crown ; on the south by Rakiyawattahena belonging to the Crown ; on the west by T. P. 177,574; Rakiyawattahena *alias* Moragahamullahena belonging to the Crown.



Scale of 8 Chains to an Inch.

Situation : Matugobe village in Morawak korale.

Preliminary plan 169.

Lot.	Name of Land.	Extent. A. R. P.
94c	Rakiyawattahena <i>alias</i> Moragahamullahena (road and stream reservation)	1 2 6

Field sheet O ¹⁰ 34—42

Surveyor-General's Office,
Colombo, January 9, 1908.

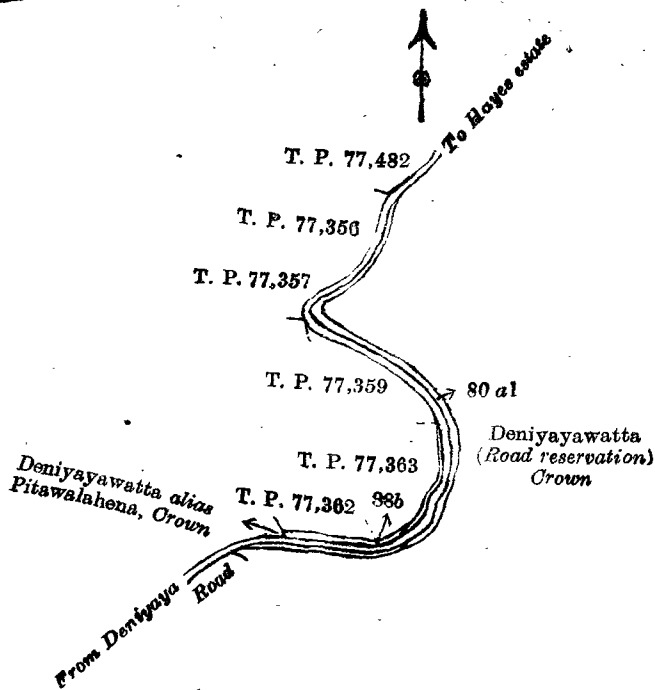
J. B. M. RIDOUT,
for Surveyor-General.

XXI.

Preliminary plan 169.

Lot.	Name of Land.	Extent. A. R. P.
80a1	Deniyayahena (road reservation)	0 2 20
88b	Do.	0 0 36
		0 3 16

and bounded as follows : on the north by the road from Deniyaya to Hayes estate ; on the east and south by Deniyayawatta (road reservation) belonging to the Crown ; on the west by the road from Deniyaya to Hayes estate, Deniyayawatta or Pitawalahena belonging to the Crown, T. Ps. 77,362, 77,363, 77,359, the road from Deniyaya to Hayes estate.



Scale of 8 Chains to an Inch.

Situation: Matugobe village in Morawak korale.

Preliminary plan 169.

Lot.	Name of Land.	Extent. A. R. P.
80a1	Deniyayahena (road reservation)	0 2 20
88b	Do.	0 0 36
		0 3 16

Field sheet O ¹⁰ 34-42

Surveyor-General's Office,
Colombo, May 29, 1908.

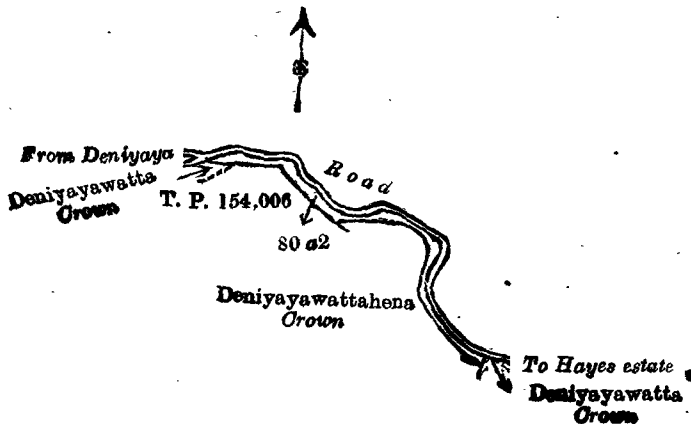
W. C. S. INGLES,
for Surveyor-General.

XXII.

Preliminary plan 169.

Lot.	Name of Land.	Extent. A. R. P.
80a2	Deniyayawattahena (road reservation)	0 2 8

and bounded as follows: on the north by the road from Deniyaya to Hayes estate; on the east by the road from Deniyaya to Hayes estate, Deniyayawattahena belonging to the Crown; on the south by Deniyayawattahena belonging to the Crown, T. P. 154,006, Deniyayawatta belonging to the Crown; and on the west by the road from Deniyaya to Hayes estate.



Scale of 8 Chains to an Inch

Situation : Matugobe village in Morawak korale.

Preliminary plan 169.

Lot.	Name of Land.	Extent. A. R. P.
80a2	Deniyayawattehena (road reservation)	0 2 8

Field sheet O 10
34—42

Surveyor-General's Office,
Colombo, May 29, 1908.

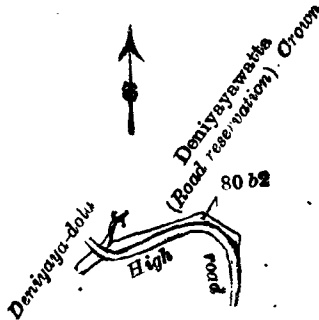
W. C. S. INGLES,
for Surveyor-General.

XXIII.

Preliminary plan 169.

Lot.	Name of Land.	Extent. A. R. P.
80b2	Pitawalahena (road reservation)	0 0 20

and bounded as follows : on the north and east by Deniyayawatta (road reservation) belonging to the Crown ; on the south by the high road ; on the west by the Deniyaya-dola.



Scale of 8 Chains to an Inch.

Situation : Matugobe village in Morawak korale.

Preliminary plan 169.

Lot.	Name of Land.	Extent. A. R. P.
80b2	Pitawalahena (road reservation)	0 0 20

Field sheet O 10
34—42

Surveyor-General's Office,
Colombo, May 29, 1908.

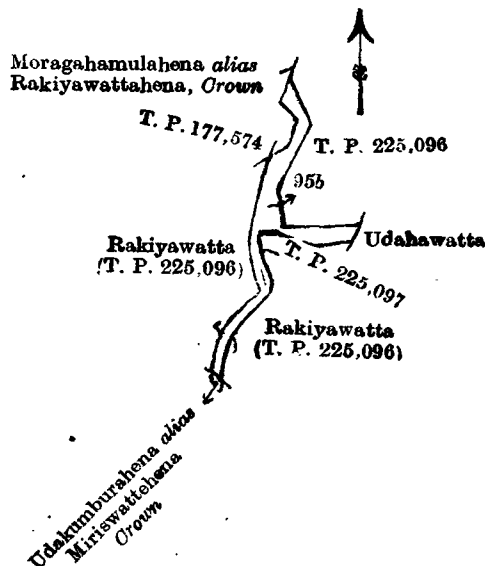
W. C. S. INGLES,
for Surveyor-General.

XXIV.

Preliminary plan 169.

Lot.	Name of Land.	Extent. A. R. P.
95b	Rakiyawattehena (path and stream reservation)	1 0 10

and bounded as follows on the north by T. P. 225,096 ; on the east by Udahawatta (private), T. P. 225,097, Rakiyawatta (T. P. 225,096) ; on the south by Udakumburahena alias Miriswattahena leased from the Crown ; on the west by Rakiyawatta (T. P. 225,096), T. P. 177,574, Moragahamulahena alias Rakiyawattahena belonging to the Crown.



Scale of 8 Chains to an Inch.

Situation : Matugobe village in Morawak korale.

Preliminary plan 169.

Lot.	Name of Land.	Extent.		
		A.	R.	P.
95b	Rakiyawattehena (path and stream reservation)	1	0	10

Field sheet O ¹⁰₃₄₋₄₂

Surveyor-General's Office,
Colombo, May 29, 1908.

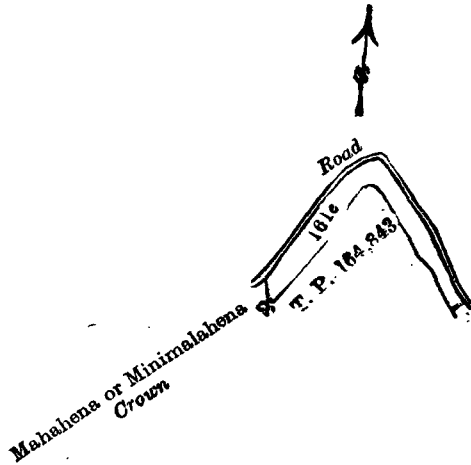
W. C. S. INGLES,
for Surveyor-General.

XXV.

Preliminary plan 169.

Lot.	Name of Land.	Extent.		
		A.	R.	P.
161e	Mahahena (road reservation)	1	1	21

and bounded as follows : on the north and east by a road ; on the south by Mahahena belonging to the Crown, T. P. 164,843 ; on the west by Mahahena or Minimalahena (hospital premises) belonging to the Crown, a road.



Scale of 8 Chains to an Inch.

Situation : Matugobe village in Morawak korale.

Preliminary plan 169.

Lot.	Name of Land.	Extent.		
		A.	R.	P.
161e	Mahahena (road reservation)	1	1	21

Field sheets O ¹⁰₃₅₋₄₃ and O ¹⁰₃₄₋₄₂

Surveyor-General's Office,
Colombo, May 29, 1908.

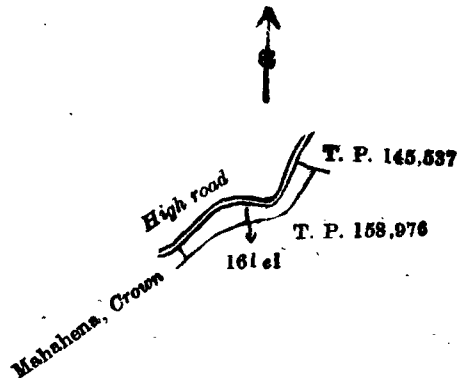
W. C. S. INGLES,
for Surveyor-General.

XXVI.

Preliminary plan 169.

Lot.	Name of Land.	Extent.		
		A.	R.	P.
161e1	Kekunahena (road reservation)	0	2	4

and bounded as follows : on the north by T. P. 145,537 ; on the east by T. P. 158,976 ; on the south by Mahahena belonging to the Crown ; on the west by the high road.



Scale of 8 Chains to an Inch.

Situation : Matugobe village in Morawak korale.

Preliminary plan 169.

Lot.	Name of Land.			Extent.	
				A.	R. P.
161e1	Kekunahena (road reservation)	0	2 2

Field sheet O ¹⁰
35—43

Surveyor-General's Office,
Colombo, May 29, 1908.

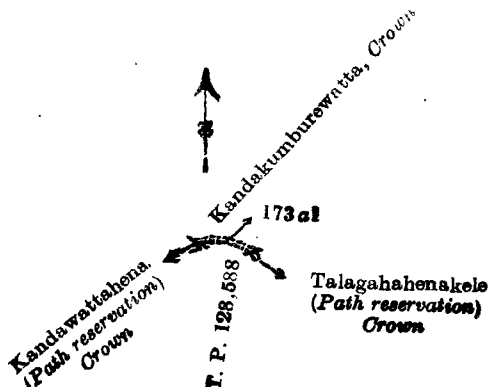
W. C. S. INGLETT,
for Surveyor-General.

XXVII.

Preliminary plan 169.

Lot.	Name of Land.			Extent.	
				A.	R. P.
173a1	Kandehena (path reservation)	0	0 5

and bounded as follows: on the north and east by Kandakumburewatta belonging to the Crown; on the south by Talagalahenekele (path reservation) belonging to the Crown, T. P. 128,588, Kandewattehena (path reservation) belonging to the Crown; on the west by Kandekumburewatta belonging to the Crown.



Scale of 8 Chains to an Inch

Situation : Matugobe village in Morawak korale.

Preliminary plan 169.

Lot.	Name of Land.			Extent.	
				A.	R. P.
173a1	Kandehena (path reservation)	0	0 5

Field sheet O ¹⁰
18—26

Surveyor-General's Office,
Colombo, May 29, 1908.

P. D. WARREN,
Surveyor-General.

XXVIII.

Preliminary plan 169.

Lot.	Name of Land.			Extent.	
				A.	R. P.
204	Talagalahenekele (path reservation)	0	0 10

and bounded as follows: on the north by Kandehena belonging to the Crown, Kandekumburewatta belonging to the Crown; on the east by Kandekumburehena declared to be Crown property under the Waste Lands Ordinances, Talagalahenekele claimed by the Crown and Messrs. Boustead Brothers; on the south and west by T. P. 128,588.



Scale of 8 Chains to an Inch.

Situation : Matugobe village in Morawak korale.
Preliminary plan 169.

Lot.	Name of Land.	Extent.
204	Talagahahenekele (path reservation)	0 0 10
Field sheet O ¹⁰ 18—26		

Surveyor-General's Office,
Colombo, May 29, 1908.

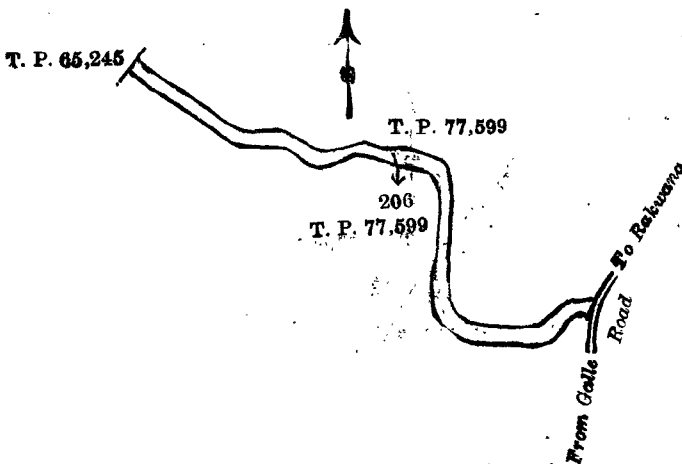
W. C. S. INGLES,
for Surveyor-General.

XXIX.

Preliminary plan 169.

Lot.	Name of Land.	Extent.
206	Udamulanahena <i>alias</i> Belpuwalagodahena (path reservation)	1 2 5

and bounded as follows : on the north by T. P. 77,599 ; on the east by the road from Rakwana to Galle ; on the south by T. P. 77,599 ; on the west by T. P. 65,245.



Scale of 8 Chains to an Inch.

Situation : Matugobe village in Morawak korale.
Preliminary plan 169.

Lot.	Name of Land.	Extent.
206	Udamulanahena <i>alias</i> Belpuwalagodahena (path reservation)	1 2 5
Field sheet O ¹⁰ 19—27		

Surveyor-General's Office,
Colombo, May 29, 1908.

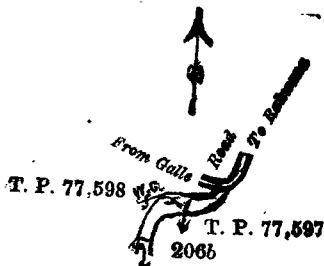
W. C. S. INGLES,
for Surveyor-General.

XXX.

Preliminary plan 169.

Lot.	Name of Land.	Extent.
206b	Karapudeniyeheha (path reservation)	0 1 5

and bounded as follows : on the north by a water-course, the road from Galle to Rakwana ; on the east by T. P. 77,597 ; on the south by T. P. 77,597, Pitawatta claimed by D. C. Subasinha and the Crown ; on the west by T. P. 77,598.



Scale of 8 Chains to an Inch.

Situation : Matugobe village in Morawak korale.

Preliminary plan 169.

Lot.	Name of Land.	Extent. A. R. P.
206b	Karapudenyehena (path reservation)	0 1 5

Field sheets O ¹⁰ 19—27 and O ¹⁰ 20—28

Surveyor-General's Office,
Colombo, May 29, 1908.

W. C. S. INGLES,
for Surveyor-General.

XXXI.

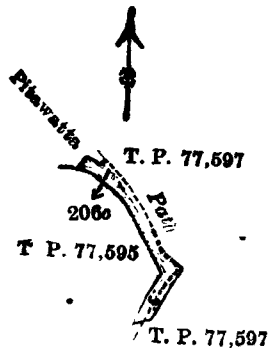
Preliminary plan 169.

Lot.	Name of Land.	Extent. A. R. P.
206c	Panwalehena (path reservation)	0 1 32

and bounded as follows : on the north by Pitawatta claimed by D. C. Subasinhe and the Crown ; on the east a footpath (T. P. 77,597), T. P. 77,597 ; on the south and west by T. P. 77,595.

October 28, 1909.

H. O. Fox,
Special Officer.



Scale of 8 Chains to an Inch.

Situation : Matugobe village in Morawak korale.

Preliminary plan 169.

Lot.	Name of Land.	Extent. A. R. P.
206c	Panwalehena (path reservation)	0 1 32

Field sheets O ¹⁰ 20—28, O ¹⁰ 19—27, and O ¹⁰ 36—44

Surveyor-General's Office,
Colombo, May 29, 1908.

W. C. S. INGLES,
for Surveyor-General.

Matara S. O. 1,505

Order under Section 4, Sub-section (1), of "The Waste Lands Ordinances of 1897, 1899, 1900, and 1908," declaring Lands to be Crown Property.

In the matter of the lands commonly called or known as Moragahamulahena (road and stream reservation) and Minimalahena (stream reservation), situate in the village of Matugobe, in the Morawak korale of the Matara District, in the Southern Province, and of "The Waste Lands Ordinances of 1897, 1899, 1900, and 1908."

WHEREAS in pursuance of section 1 of the said Ordinances it was duly notified on November 27, 1908, that if no claim to the lands commonly called or known as Moragahamulahena (road and stream reservation) and Minimalahena (stream reservation), situate in the village of Matugobe, in the Morawak korale of the Matara District, in the Southern Province, containing in extent 1 acre 2 roods and 7 perches, and shown as lots 104a and 104b in preliminary plan No. 169, as described in the annexed diagram, was made to Howard Orme Fox, Special Officer appointed under section 28 of the said Ordinances, within the period of three months from the date specified in such notice, such lands would be declared the property of the Crown, and dealt with on account of the Crown (*vide* Notice No. 3,262) :

And whereas Koggala Marakkalage John Sinno of Matugobe made claim thereto, and whereas the said claimant has withdrawn his claim to the said lands, I, Howard Orme Fox, Special Officer, appointed under section 28 of the said Ordinances, under and by virtue of the powers vested in me in that behalf by section 4 of the said Ordinances, do hereby on October 28, 1909, order and declare under section 4, sub-section (1), of the said Ordinances, that the said lands, as more fully described herein below, are the property of the Crown.

Description of the Lands referred to.

The following lots situated in the village of Matugobe, in the Morawak korale of the Matara District, in the Southern Province, as described in the annexed diagram:—

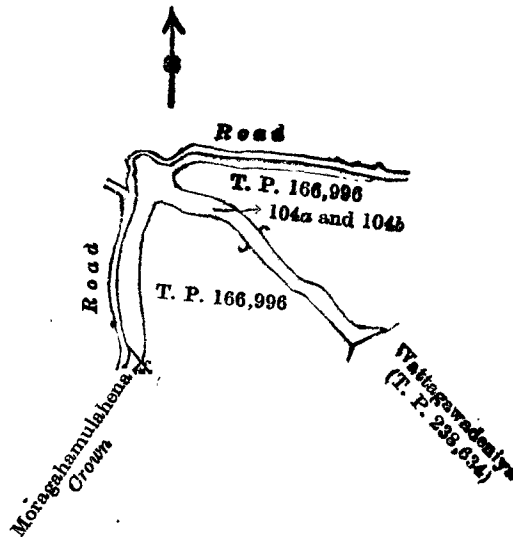
Preliminary plan 169.

Lot.	Name of Land.	Extent.		
		A.	R.	P.
104a	Moragahamulahena (road and stream reservation) ..	1	1	39
104b	Minimalahena (stream reservation) ..	0	0	8
		1	2	7

and bounded as follows: on the north by the approach road to the hospital; on the east by T. P. 166,996; on the south by Wattagawadeniya (T. P. 238,634), T. P. 166,996, Moragahamulahena leased by Dr. P. Kotalawala from the Crown; on the west by the road to Wiharehena.

October 28, 1909.

H. O. Fox,
Special Officer.



Scale of 8 Chains to an Inch.

Situation: Mutugobe village in Morawak korale.

Preliminary plan 169.

Lot.	Name of Land.	Extent.		
		A.	R.	P.
104a	Moragahamulahena (road and stream reservation) ..	1	1	39
104b	Minimalahena (stream reservation) ..	0	0	8
		1	2	7

Surveyor-General's Office,
Colombo, December 4, 1907.

Matara S. O. 1,506

Field sheet O 10
34—42

J. B. M. RIDOUT,
for Surveyor-General.

Order under Section 4, Sub-section (1) of "The Waste Lands Ordinances of 1897, 1899, 1900, and 1903," declaring Lands to be Crown Property.

In the matter of the lands commonly called or known as Pelabogahahena, Kajugahahenekella, Hindakatideniya, &c., situate in the village of Malhewageayina, in the West Giruwa pattu of the Hambantota District, in the Southern Province, and of "The Waste Lands Ordinances of 1897, 1899, 1900, and 1903."

WHEREAS in pursuance of section 1 of the said Ordinances it was duly notified on September 4, 1908, that if no claim to the lands commonly called or known as Pelabogahahena, Kajugahahenekella, Hindakatideniya, &c., situate in the village of Malhewageayina, in the West Giruwa pattu of the Hambantota District, in the Southern Province, containing in extent 743 acres and 33 perches and shown as lots 4, 5, 7, 9, 10, 11, 13, 14, 18, 20, 23, 23a, 23b, 24, 25, 28, 31, 32, 35, 37, 38, 53, 40, 41, 43, 46, 49, 50, 51, and 52 in preliminary plan No. 382, and in the annexed diagrams, was made to John George Fraser, Special Officer appointed under section 28 of the said Ordinances within the period of three months from the date specified in such notice, such lands would be declared the property of the Crown, and dealt with on account of the Crown (*vide* Notice No. 3,172):

And whereas (1) Don Andrias Dias Suriyarachchi Mohotti Appuhamy of Puwakdandawa, (2) Don David de Silva Wikramanayaka of Belietta, (3) Tarnalis Dias Wiratunga Yapa Appuhamy of Babaranda made claim thereto, and whereas the said claimants have withdrawn their claims to the said lands, I, John George Fraser, Special Officer appointed under section 28 of the said Ordinances, under and by virtue of the powers vested in me in that behalf by section 4 of the said Ordinances, do hereby on November 17, 1909, order and declare, under section 4, sub-section (1), of the said Ordinances, that the said lands, as more fully described herein below, are the property of the Crown.

Description of the Lands referred to.

The following lots situated in the village of Malhewageayina, in the West Giruwa pattu of the Hambantota District, in the Southern Province, as described in the annexed diagrams:—

I.

Preliminary plan 382.

Lot.	Name of Land.	Extent.		
		A.	R.	P.
4	Pelabogahahena	1	1	34
5	Do.	1	3	5
7	Kajugahahenekella	0	2	32
9	Hindakatideniya	0	2	30
10	Galtankomehena, Godawalahena, Deniyalangaketa-kelagahahena	44	2	5
11	Galtankomehena, Lindagawahena	3	2	20
13	Ihalawattehena	0	3	15
14	Kukkandemuwalehena	0	2	20
18	Wewagawadeniya	0	0	8
20	Buruthahenakella	1	0	6
23	Neminugayhena, Kajugahahena, Galkomehena, Lindagawahena, Bogahahena, Ketakelagahahena, Kanatte-wattehena, Ambagahahena, Wewahena, Lolugodadekandehena, Meeambahenakella, Pahalawattekella, Kookandemuwalehenedeniya, Wewagawadeniya, Wewagawahenekella, Nugehena, Buruthahena, Punchilolugodella, Kudumeriyagoda, Peniwalhena, Sudugalagawahenekella, Lolugodahena, Galkomegodahena, Sudugalpalahenekella, Mahabodandahena, Pelabogahahena, Kalagahahena	516	1	14
23a	Galawalahena	5	0	32
23b	Do.	2	0	0
24	Bogahahenekebella	1	2	24
25	Nugehenekella	1	0	6
28	Paniwelhenakoratuwa	0	1	32
31	Sudugalagawahenakebella	3	3	22
32	Kudumiryagodahenakebella	0	3	30
35	Kudumiryagodahenakoratuwa	0	1	17
37	Sudugalpalahenakella	2	2	38
38	Nugehenakella	2	1	11
53	Marawehena	0	1	28
		592	2	29

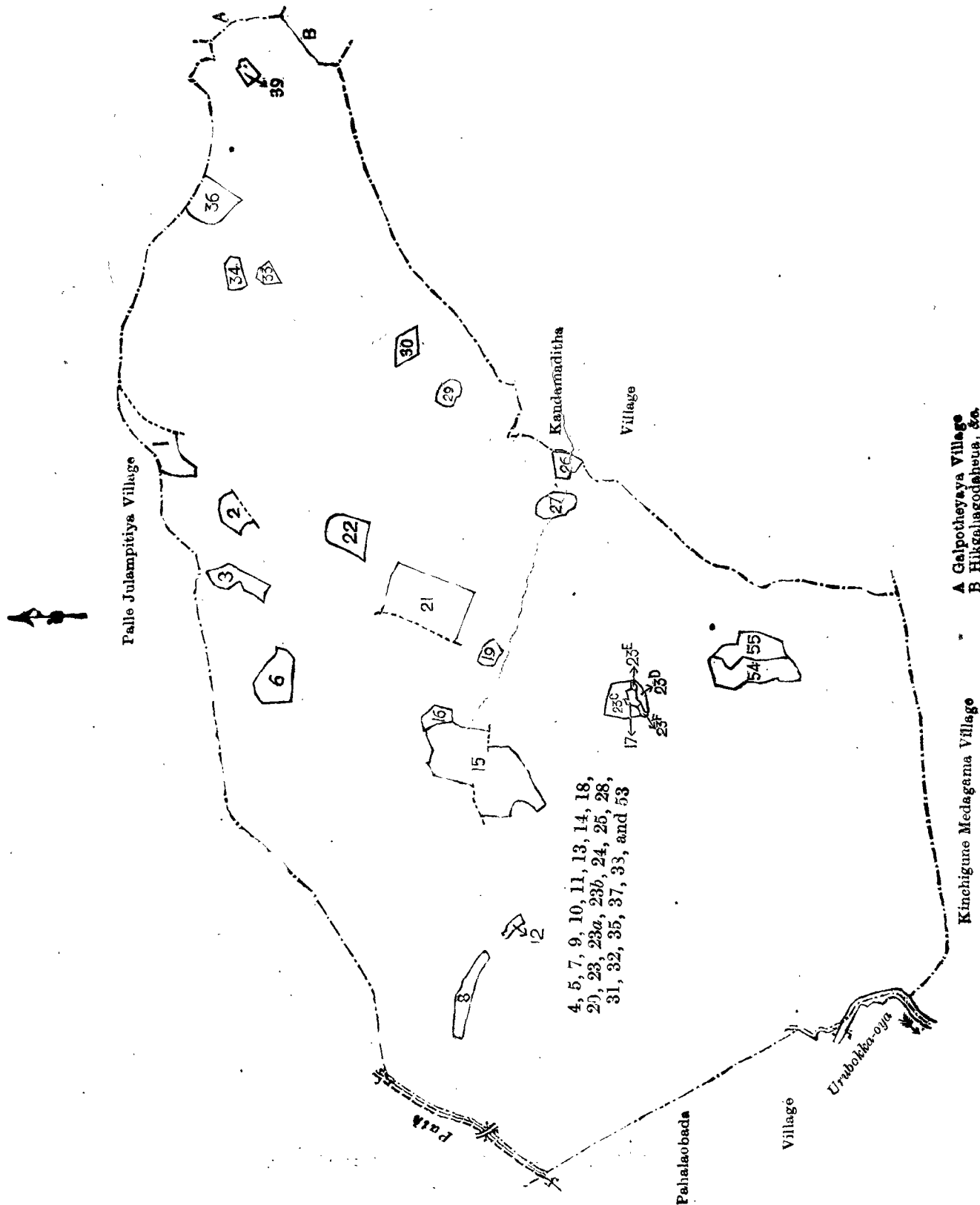
and bounded as follows: on the north by the village limit of Pallejulampitiya; on the east by the village limit of Galpatheyaya, Higgahagodahena, &c., claimed by the Crown, the village limit of Kandamaditha; on the south by the village limit of Kinchigune Medagama; on the west by the Urubokka-oya, the village limit of Pahalaobada, a path.

NOTE.—The following lots lying within the above boundaries are excluded from this part of the order, and their aggregate acreage of 38 acres 2 roods and 4 perches is not included in the acreage of 592 acres 2 roods and 29 perches given above:—

Preliminary plan 382.

Lot.	Name of Land.	Extent.		
		A.	R.	P.
1	Mahabodaudahenakoratuwa	3	0	0
2	Pelabogahahena	0	3	35
3	Pelabogahahenakebella	1	1	22
6	Kalagahahenakebella	2	1	6
8	Hindaketideniya	1	1	10
12	Lindagawadeniya	0	0	38
15	Kankanangewatta, Bogahawatta, Ritigahawatta, Ketakelagahawatta, Pahalawatta, Ihalawatta	7	3	29
16	Ambagahahena	0	2	14
19	Wewagawawatta	0	2	3
21	Samayanpala-arahena	5	3	3
22	Nugehenekella	1	2	39
30	Sudugalagawahenakebella	0	3	15
39	Nugehenekoratuwa	0	1	28
54	Madugahahenekella	2	1	26
55	Madugahahenakebella	1	3	17
17	Samayanpala-aredeniya	0	0	26
23c	Galwala-arahena alias Meeambahena	1	0	20
23d	Do.	0	1	4
23e	Do.	0	0	10
23f	Meeambahena	0	0	18
26	Lolugodakoratuwa	0	2	2
29	Sudugalagawahenekoratuwa	0	2	14

Lot.	Name of Land.	Extent.		
		A.	R.	P.
27	Lolugodahenekebella	1	0	6
33	Kudumiriyagodahenekebella	0	1	27
34	Kudumiriyagodahenekoratuwa	0	2	28
36	Sudugahapalahenakella	2	1	4
		38	2	4



Scale of 16 Chains to an Inch.

Situation : Malhewageaiyana village in West Giruwa pattu of Hambantota District.

Preliminary plan 382.

Lot.	Name of Land.	Extent.		
		A.	R.	P.
4	Pelabogahahena	1	1	34
5	Do.	1	3	5
7	Kajugahahenekella	0	2	32
9	Hindakatideniya	0	2	30
10	Galtankomehena, Godawalahena, Deniyalangaketa-kelagahahena	44	2	5
11	Galtankomehena, Lindagawahena	3	2	20
13	Ihalawattehena	0	3	15
14	Kukkandemuwalehena	0	2	20
18	Wewagawadeniya	0	0	8
20	Buruthahenakella	1	0	6
23	Neminugayhena, Kajugahahena, Galkomehena, Lindagawahena, Bogahahena, Ketakelagahahena, Kanattewattehena, Ambagahahena, Wewahena, Lolugodekandehena, Meeambahenakella, Pahalawattekella, Kookandemuwalehenedeniya, Wewagawadeniya, Wewagawahenekella, Nugehena, Buruthahena, Punchilolugodella, Kudumeriyagoda, Peniwalhena, Sudugalagawahenekella, Lotugodahena, Galkomegodahena, Sudugalpalahenekella, Mahabodandahena, Pelabogahahena, Kalagahshena	516	1	14
23a	Galawalahena	5	0	32
23b	Do.	2	0	0
24	Bogahahenekebella	1	2	24
25	Nugehenekella	1	0	6
28	Paniwelhenakoratuwa	0	1	32
31	Sudugalagawahenekebella	3	3	22
32	Kudumiriyagodahenekebella	0	3	30
35	Kudumiriyagodahenakoratuwa	0	1	17
37	Sudugalpalahenakella	2	2	38
38	Nugehenakella	2	1	11
53	Marawehena	0	1	28
		592	2	29
<i>Lots excluded.</i>				
1	Mahabodaudahenakoratuwa	3	0	0
2	Pelabogahahena	0	3	35
3	Pelabogahahenekebella	1	1	22
6	Kalagahahenekebella	2	1	6
8	Hindakatideniya	1	1	10
12	Lindagawadeniya	0	0	38
15	Kankanangewatta, Bogahawatta, Ritigahawatta, Ketakelagahawatta, Pahalawatta, Ihalawatta	7	3	29
16	Ambagahahena	0	2	14
19	Wewagawawatta	0	2	3
21	Samayanpala-arahena	5	3	3
22	Nugehenekella	1	2	39
30	Sudugalagawahenekebella	0	3	15
39	Nugehenekoratuwa	0	1	28
54	Madugahahenekella	2	1	26
55	Madugahahenekebella	1	3	17
17	Samayanpala-areneniya	0	0	26
23c	Galwala-arahena <i>alias</i> Meeambahena	1	0	20
23d	Do.	0	1	4
23e	Do.	0	0	10
23f	Meeambahena	0	0	18
26	Lolugodakoratuwa	0	2	2
29	Sudugalagawahenekoratuwa	0	2	14
27	Lolugodahenekebella	1	0	6
33	Kudumiriyagodahenekebella	0	1	27
34	Kudumiriyagodahenekoratuwa	0	2	28
36	Sudugahapalahenakella	2	1	4
		38	2	4

Field sheets P 11 33-41, P 11 34-42, P 11 49-57, & P 11 50-58

II.

Preliminary plan 382.

Lot.	Name of Land.	Extent.		
		A.	R.	P.
40	Hikgahagodahena, Galoruwagodahena, Galoruwagoda- henekella, Karagahagodahena, Omaraketuhena, Ethawattunahenekella, Ethawattunahena, Thani- komehena, Mirishena, Karadiwalahena	145	2	30
41	Ethawattunahenekella	1	1	10
43	Debaragahahenakebella	0	1	14
46	Tanikomehenakella	0	2	19
49	Karadiwalahenakoratuwa	0	1	10
50	Do.	0	1	38
51	Karadiwalahenekella	1	1	6
52	Miriswewakoratuwa	0	1	37
		150	2	4

and bounded as follows : on the north by the village limit of Galpothuyaya ; on the east by the village limit of Galpothuyaya (a footpath), the village limit of Kinchigune Medagama ; on the south by the village limit of Kinchigune Medagama, the village limit of Kandamaditha ; on the west by the village limit of Kandamaditha, Kajugahahena, Lindagawahena, &c., claimed by the Crown.

NOTE.—The following lots lying within the above boundaries are excluded from this part of the order, and their aggregate acreage of 3 acres 3 roods and 24 perches is not included in the acreage of 150 acres 2 roods and 4 perches given above :—

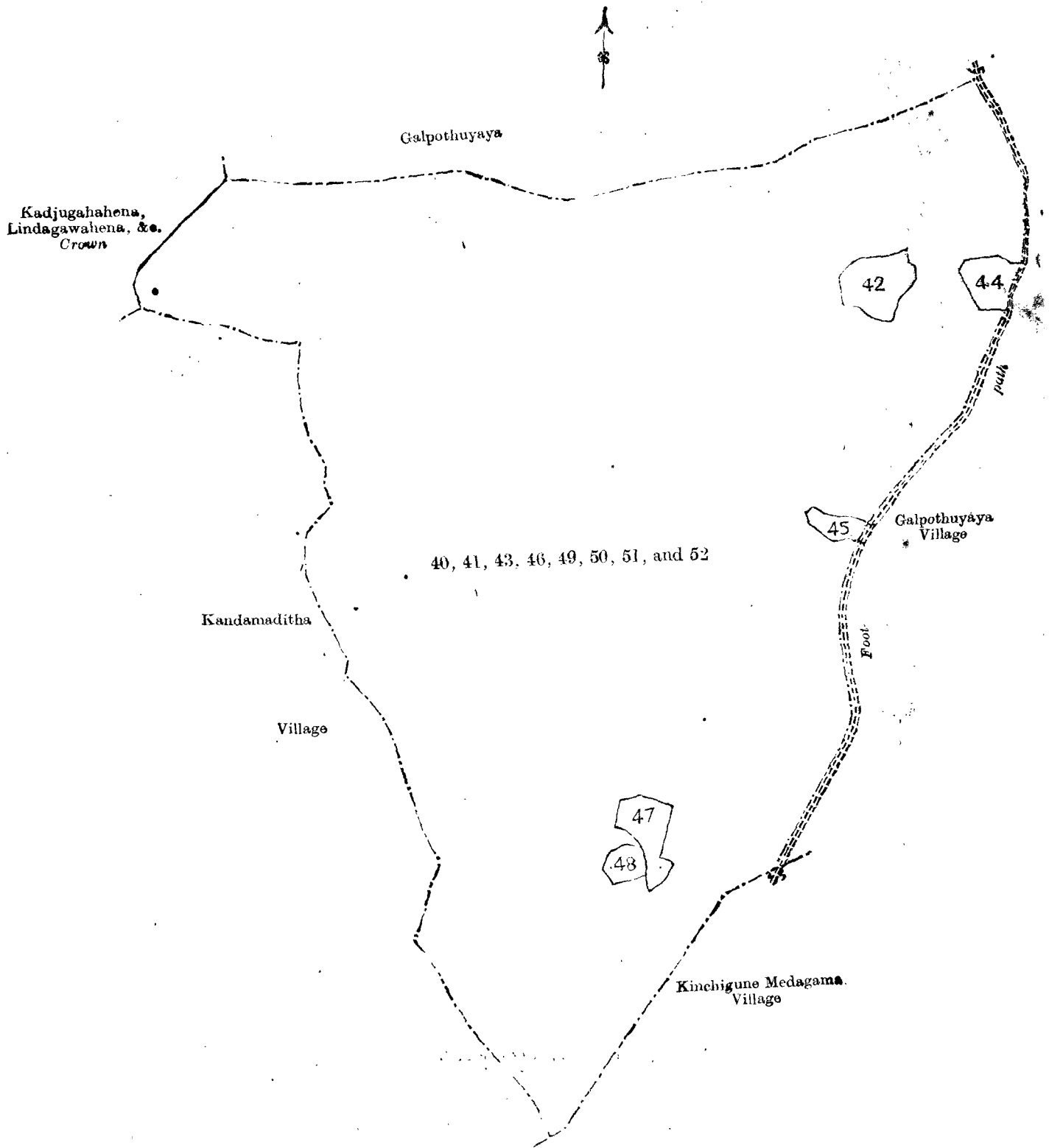
Preliminary plan 382.

Lot.	Name of Land.	Extent.		
		A.	R.	P.
42	Galoruwagodahenekella	1	1	2
44	Debaragahawatta	0	3	15
45	Ethawattunahenekella	0	1	21
47	Tanikomehenakella	0	3	38
48	Do.	0	1	28
		3	3	24

November 17, 1909.

J. G. FRASER,
Special Officer.

[For Diagram see page 364.]



Scale of 8 Chains to an Inch.

Situation : Malhewageayina village in West Giruwa pattu of Hambantota District.

Preliminary plan 382.

Lot.	Name of Land.	Extent.		
		A.	R.	P.
40	Hikgahagodahena, Galoruwagodahena, Galoruwagoda-henekella, Karagahagodahena, Omaraketuhena, Ethawattunahenekella, Ethawattunahena, Thani-komehena, Mirishena, Karadiwalahena	145	2	30
41	Ethawattunahenekella	1	1	10
43	Debaragahahenakabella	0	1	14
46	Tanikomehenakella	0	2	19

Lot.	Name of Land.	Extent.		
		A.	R.	P.
49 ..	Karadiwalahenakoratuwa ..	0	1	10
50 ..	Do. ..	0	1	38
51 ..	Karadiwalahenekella ..	1	1	6
52 ..	Miriswewakoratuwa ..	0	1	37
		150	2	4

Lots excluded.

42 ..	Galoruwagodahenekella ..	1	1	2
44 ..	Debaragahawatta ..	0	3	15
45 ..	Ethawattynahenekella ..	0	1	21
47 ..	Tanikomehenakella ..	0	3	38
48 ..	Do. ..	0	1	28
		3	3	24

Surveyor-General's Office,
Colombo, July 11, 1908.
Hambantota S. O. 367

Field sheets P 34—42¹¹ & P 50—58¹¹

R. S. TEMPLETON,
Acting Surveyor-General.

Order under Section 4, Sub-section (1), of "The Waste Lands Ordinances of 1897, 1899, 1900, and 1903," declaring Land to be Crown Property.

In the matter of the land commonly called or known as Loluwehenekebella, situate in the village of Palle Julampitiya, in the Giruwa Pattu West of the Hambantota District, in the Southern Province, and of "The Waste Lands Ordinances of 1897, 1899, 1900, and 1903."

WHEREAS in pursuance of section 1 of the said Ordinances it was duly notified on March 12, 1909, that if no claim to the land commonly called or known as Loluwehenekebella, situate in the village of Palle Julampitiya, in the Giruwa Pattu West of the Hambantota District, in the Southern Province, containing in extent 1 acre 2 roods and 28 perches, and shown as lot 1b in preliminary plan No. 383, and in the annexed diagram, was made to John George Fraser, Special Officer appointed under section 28 of the said Ordinances, within the period of three months from the date specified in such notice, such land would be deemed the property of the Crown, and dealt with on account of the Crown (*vide* Notice No. 3,348):

And whereas Kulasin Arachchige Dingi Appuhamy of Palle Julampitiya made claim thereto, and whereas the said claimant has withdrawn his claim to the said land, I, John George Fraser, Special Officer appointed under section 28 of the said Ordinances, under and by virtue of the powers vested in me in that behalf by section 4 of the said Ordinances, do hereby on November 13, 1909, order and declare under section 4, sub-section (1), of the said Ordinances, that the said land as more fully described herein, below is the property of the Crown.

Description of the Land referred to.

The following lot situated in the village of Palle Julampitiya, in the Giruwa Pattu West of the Hambantota District, in the Southern Province, as described in the annexed diagram:—

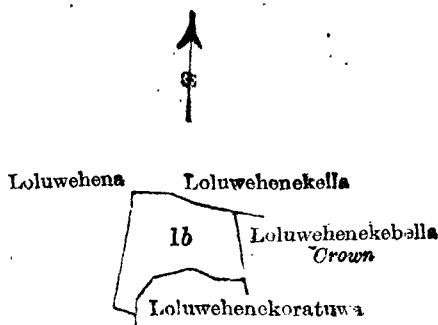
Preliminary plan 383.

Lot.	Name of Land.	Extent.		
		A.	R.	P.
1b ..	Loluwehenekebella ..	1	2	28

and bounded as follows: on the north by Loluwehena claimed by Kulasin Arachchige Dingi Appuhamy Loluwehenekella claimed by Vidanagama Carolis; on the east by Loluwehenekebella claimed by the Crown, on the south by Loluwehenekoratuwa claimed by the Crown and now sold by the Crown, Loluwehena claimed by Kulasin Arachchige Dingi Appuhamy; on the west by Loluwehena claimed by Kulasin Arachchige Ding Appuhamy.

November 13, 1909.

J. G. FRASER,
Special Officer.



Scale of 8 Chains to an Inch.

Situation : Palle Julampitiya village in Giruwa Pattu West of Hambantota District.

Preliminary plan 383.

Lot.	Name of Land.	Extent.		
		A.	R.	P.
1b	Loluwehenekebella	1	2	28

Field sheet P 11
33—41

Surveyor-General's Office,
Colombo, January 28, 1909.
Hambantota S. O. 368

J. B. M. RIDOUT,
for Acting Surveyor-General.

Order under Section 2 of "The Waste Lands Ordinances of 1897, 1899, 1900, and 1903,"
declaring Lands to be Crown Property.

In the matter of the lands commonly called or known as Weheragoda (reservation along the path), Wannikapugekoratuwa, Siyambalagahakoratuwa, and Bogahakoratuwa, situate in the village of Kapugampota, in the West Giruwa Pattu of the Hambantota District, in the Southern Province, and of "The Waste Lands Ordinances, 1897, 1899, 1900, and 1903."

THE notice required by section 1 of "The Waste Lands Ordinances, 1897, 1899, 1900, and 1903," having been duly published in manner prescribed by that section in respect of the above-named lands (*vide* Notice No. 3,375), and no claim having been made to the said lands or to any interest therein within the period of three months from the date specified in the said notice, I, Walter Ernest Wait, Special Officer appointed under section 28 of the said Ordinances, under and by virtue of the powers vested in me in that behalf by section 2 of the said Ordinances, do hereby on November 23, 1909, order and declare that the said lands, as more fully described herein below, situate in the village of Kapugampota, in the West Giruwa pattu of the Hambantota District, in the Southern Province, and shown as lots 1c, 5b, 1e, 1g, 5d, and 5f in preliminary plan 353 and in the annexed diagrams, and containing in extent 1 rood and 10 perches, are the property of the Crown.

Description of the Lands referred to.

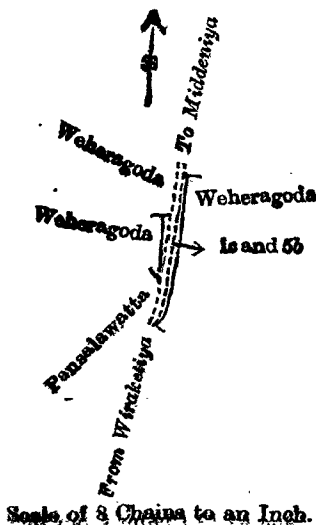
The following lots situated in the village of Kapugampota, in the West Giruwa pattu of the Hambantota District, in the Southern Province, as described in the annexed diagrams :—

I.

Preliminary plan 353.

Lot.	Name of Land.	Extent.		
		A.	R.	P.
1c	Weheragoda (reservation along the path)	0	0	5
5b	Do.	0	0	11
		<hr/>		
		0	0	16

and bounded as follows : on the north by Weheragoda sold by the Crown to Don Samel Wijesekera Ekanayaka and others ; on the east by Weheragoda sold by the Crown to Don Samel Wijesekera Ekanayaka and others ; on the south by Pansalawatta claimed by Padagala Ratnapala, Priest ; on the west by Weheragoda sold by the Crown to Don Samel Wijesekera Ekanayaka and others.



Situation : Kapugampota village in Giruwa Pattu West of Hambantota District.

Preliminary plan 353.

Loc.	Name of Land.		Extent.		
			A.	R.	P.
1c	..	Weheragoda (reservation along the path)	0	0	5
5b	..	Do.	0	0	11
			0	0	16

Field sheet P 16
3—11

Surveyor-General's Office,
Colombo, January 30, 1909.

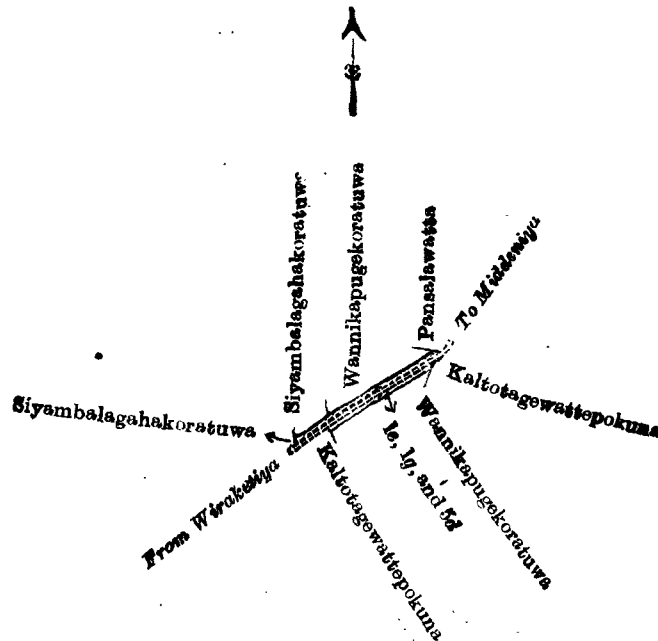
J. B. M. RIDOUT,
for Acting Surveyor-General.

II.

Preliminary plan 353.

Lot.	Name of Land.		Extent.		
			A.	R.	P.
1e	..	Wannikapugekoratuwa	0	0	10
1g	..	Siyambalagahakoratuwa	0	0	3
5d	..	Wannikapugekoratuwa	0	0	10
			0	0	23

and bounded as follows : on the north by Siyambalagahakoratuwa sold by the Crown to Don Juwanis Dasanayaka and others, Wannikapugekoratuwa claimed by the Crown and now sold by the Crown, Pansalawatta claimed by Padagala Ratnapala, Priest ; on the east by Kaltotagewattepokuna claimed by Don Philip Mohandiramage Anderis and others, Wannikapugekoratuwa claimed by the Crown and now sold by the Crown ; on the south by Kaltotagewattepokuna claimed by Don Philip Mohandiramage Anderis and others ; on the west by Siyambalagahakoratuwa claimed by Don Juwanis Dasanayaka and others.



Scale of 8 Chains to an Inch.

Situation : Kapugampota village in Giruwa Pattu West of Hambantota District.

Preliminary plan 353.

Lot.	Name of Land.		Extent.		
			A.	R.	P.
1e	..	Wannikapugekoratuwa	0	0	10
1g	..	Siyambalagahakoratuwa	0	0	3
5d	..	Wannikapugekoratuwa	0	0	10
			0	0	23

Field sheet P 16
3—11

Surveyor-General's Office,
Colombo, January 30, 1909.

J. B. M. RIDOUT,
for Acting Surveyor-General.

III.

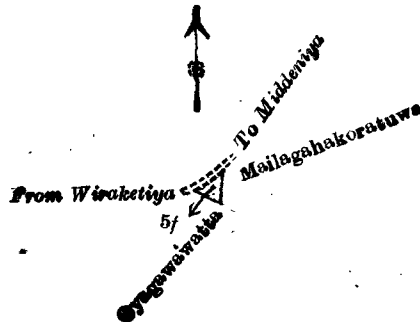
Preliminary plan 353.

Lot.	Name of Land.	Extent.	
		A.	R. P.
5f	Bogahakoratuwa	0	0 11

and bounded as follows : on the north by the road from Wiraketiya to Middeniya ; on the east by Mailagahakoratuwa sold by the Crown to Gamahengamage Adrian and others ; on the south and west by Oyagawawatta sold by the Crown to Don Juwanis Dasanayaka and others.

November 23, 1909.

W. E. WAIT,
Special Officer.



Scale of 8 Chains to an Inch.

Situation : Kapugampota village in Giruwa Pattu West of Hambantota District.

Preliminary plan 353.

Lot.	Name of Land.	Extent.	
		A.	R. P.
5f	Bogahakoratuwa	0	0 11

Field sheet P 16
3-11

Surveyor-General's Office,
Colombo, January 30, 1909.
Hambantota S. O. 369

J. B. M. RIDOUT,
for Acting Surveyor-General.

**Order under Section 2 of "The Waste Lands Ordinances of 1897, 1899, 1900, and 1903,"
declaring Land to be Crown Property.**

In the matter of the land commonly called or known as Kongahahena (road and ela reservation), situate in the village of Aggarahera, in the West Giruwa pattu of the Hambantota District, in the Southern Province, and of "The Waste Lands Ordinances, 1897, 1899, 1900, and 1903."

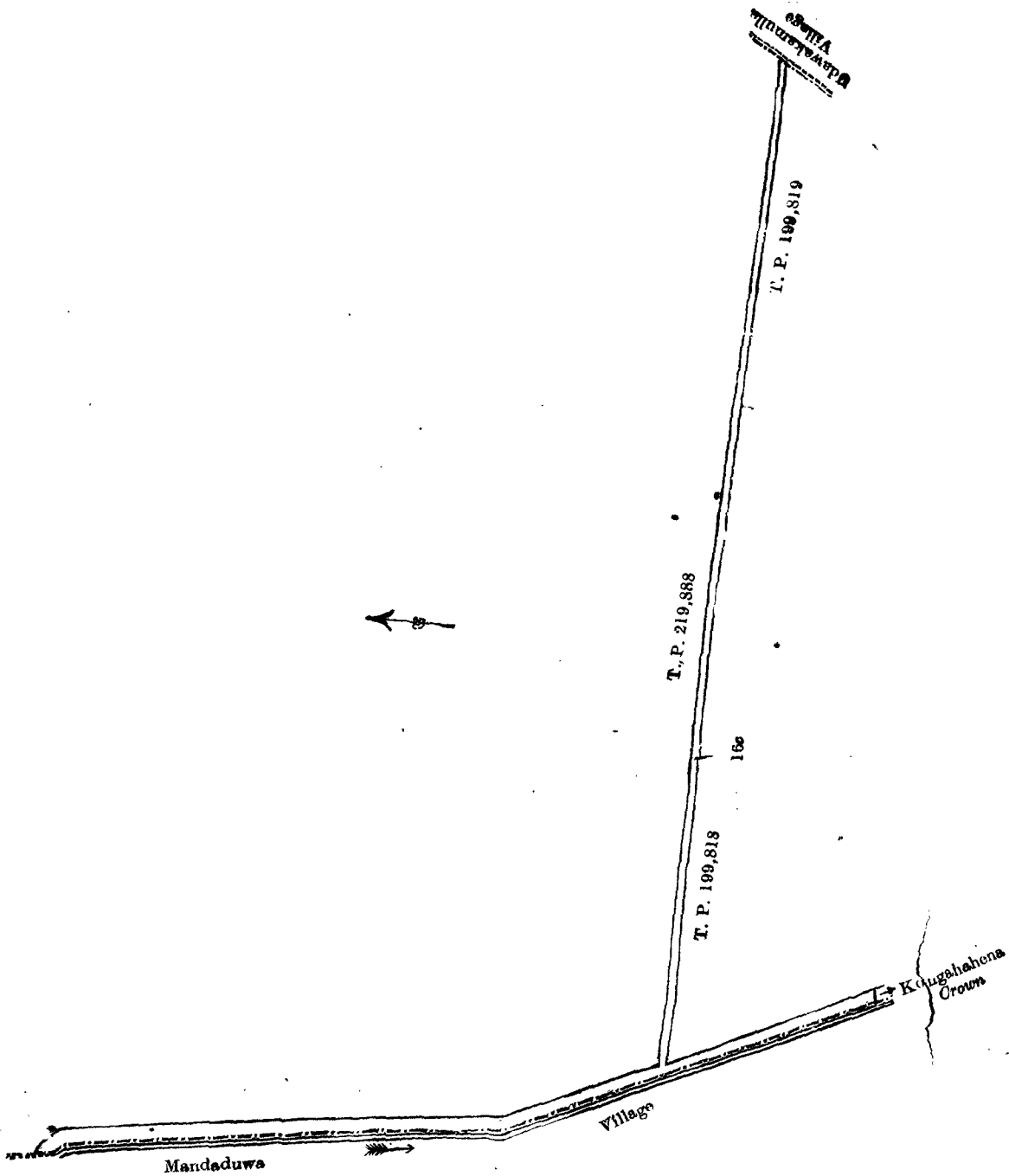
THE notice required by section 1 of "The Waste Lands Ordinances, 1897, 1899, 1900, and 1903," having been duly published in manner prescribed by that section in respect of the above-named land (*vide* Notice No. 3,563), and no claim having been made to the said land or to any interest therein within the period of three months from the date specified in the said notice, I, John Murray Davies, Special Officer appointed under section 28 of the said Ordinances, under and by virtue of the powers vested in me in that behalf by section 2 of the said Ordinances, do hereby on January 18, 1910, order and declare that the said land, as more fully described herein below, situate in the village of Aggarahera, in the West Giruwa pattu of the Hambantota District, in the Southern Province, and shown as lot 16c in preliminary plan 244 and in the annexed diagram, and containing in extent 5 acres 2 roods and 6 perches, is the property of the Crown.

Description of the Land referred to.

The land commonly called or known as Kongahahena (road and ela reservation), situated in the village of Aggarahera, in the West Giruwa pattu of the Hambantota District, in the Southern Province, containing in extent 5 acres 2 roods and 6 perches, shown as lot 16c in preliminary plan 244 and in the annexed diagram, and bounded as follows : on the north by T. P. 219,888 ; on the east by the village limit of Udawakamulla ; on the south by T. Ps. 199,819, 199,818, Kongahahena claimed by the Crown ; on the west by the village limit of Mandaduwa.

January 18, 1910.

J. M. DAVIES,
Special Officer.



Scale of 8 Chains to an Inch.

Situation : Aggarahera village in West Giruwa pattu of Hambantota District.

Preliminary plan 244.

Lot.	Name of Land.	Extent.
16c	Kongahahena (road and <i>ela</i> reservation)	5 2 6

Field sheet P ¹⁶ 19-27

Surveyor-General's Office,
Colombo, August 14, 1909.
Hambantota S. O. 370

J. B. M. RIDOUT,
for Surveyor-General.

**Order under Section 2 of "The Waste Lands Ordinances of 1897, 1899, 1900, and 1903,"
declaring Lands to be Crown Property.**

In the matter of the lands commonly called or known as Palugodahena, Karagahakoratuwa, Mailagahakoratuwa, &c., situate in the village of Hunnakumbura, in the West Giruwa pattu of the Hambantota District, in the Southern Province, and of "The Waste Lands Ordinances, 1897, 1899, 1900, and 1903."

THE notice required by section 1 of "The Waste Lands Ordinances, 1897, 1899, 1900, and 1903," having been duly published in manner prescribed by that section in respect of the above-named lands (*vide* Notice No. 3,504), and no claim having been made to the said lands or to any interest therein within the period of three months from the date specified in the said notice, I, Frederick Lewis, Special Officer appointed under section 28 of the said Ordinances, under and by virtue of the powers vested in me in that behalf by section 2 of the said Ordinances, do hereby on December 8, 1909, order and declare that the said lands, as more fully described herein below, situate in the village of Hunnakumbura, in the West Giruwa pattu of the Hambantota District, in the Southern Province, and shown as lots 3 and 4 in preliminary plan No. 347, and in the annexed diagram, and containing in extent 283 acres 3 roods and 9 perches, are the property of the Crown.

Description of the Lands referred to.

The following lots situated in the village of Hunnakumbura, in the West Giruwa pattu of the Hambantota District, in the Southern Province, as described in the annexed diagram:—

Preliminary plan 347.

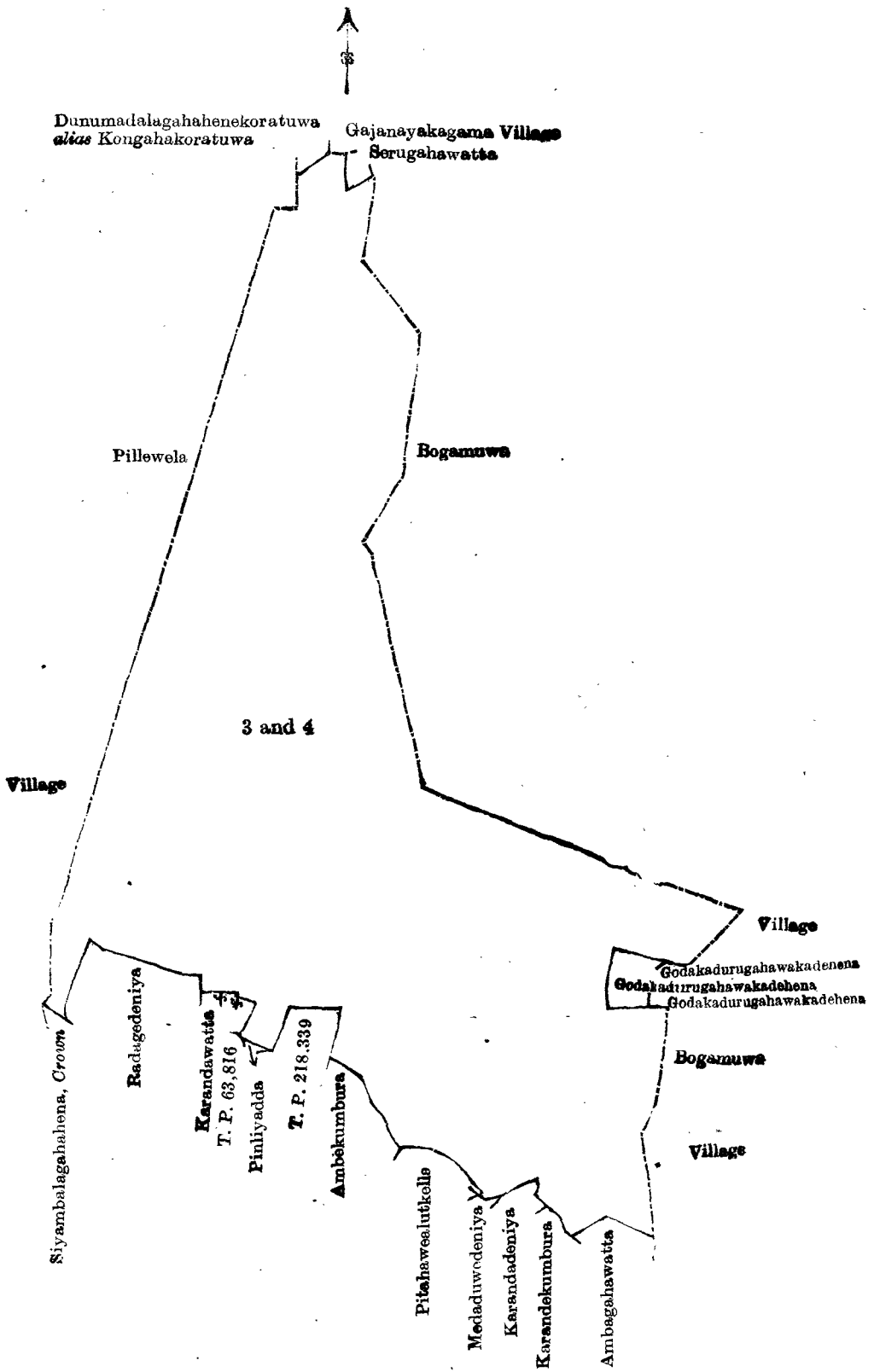
Lot.	Name of Land.	Extent.		
		A.	R.	P.
3	Palugodehena, Karagahakoratuwa, Mailagahakoratuwa, Mailagahakoratuweatnaga, Morayaya, Karandagahakoratuwa, Avariahena, Wilagawahena, Siyambalagahawatta, Ketakelagahahenyaya, Godakadurugahahenyaya	280	2	11
4	Palugahawewa (tank)	3	0	38
		<u>283</u>	<u>3</u>	<u>9</u>

and bounded as follows: on the north by Dunumadalagahahenekoratuwa *alias* Kongahakoratuwa claimed by Ubesinarachchige Nickulas and the Crown, the village limit of Gajanayakagama, Serugahawatta claimed by Mottige Heen Appu and the Crown, and now sold by the Crown; on the east by the village limit of Bogamuwa, Godakadurugahawakadehena claimed by the Crown, the village limit of Bogamuwa; on the south by Ambagahawatta claimed by Liyanagamakankanange Don Cornelis and the Crown, and now sold by the Crown, Karandekumbura claimed by Warakagodagama Don Dines and others, Karandadeniya claimed by ditto, Medaduwedeniya claimed by the Crown, and now sold by the Crown, Pitahawealutkella claimed by the Crown, and now sold by the Crown, Ambekumbura claimed by Mahanamanangiganagama Don Dines Appuhamy and others, T. P. 218,339, Pinliyadda claimed by Pillewela pansala, T. P. 63,816, Karandawatta sold by the Crown, Radagedeniya claimed by Ratnapuliradage Kitto and others, Siyambalagahahena claimed by the Crown; on the west by the village limit of Pillewela.

December 8, 1909.

FREDERICK LEWIS,
Special Officer.

[For Diagram see page 371.]



Scale of 16 Chains to an Inch.

Situation : Hunnakumbura village in West Giruwa pattu of Hambantota District,
Preliminary plan 347.

Lot.	Name of Land.	Extent.		
		A.	R.	P.
3	Palugodehena, Karagahakoratuwa, Mailagahakoratuwa, Mailagahakoratuwestmaga, Morayaya, Karandagahakoratuwa, Avariahena, Wilagawahena, Siyambalagahawatta, Ketakelagahahenyaya, Godakadurugahahenyaya	280	2	11
4	Palugahawewa (tank)	3	0	38
		283	3	9

Surveyor-General's Office,
Colombo, May 15, 1909.
Hambantota S. O. 371

Field sheets P 11 52-60, P 16 4-12, & P 16 5-13

J. B. M. RIDOUT,
for Acting Surveyor-General.

**Order under Section 2 of "The Waste Lands Ordinances of 1897, 1899, 1900, and 1903,"
declaring Lands to be Crown Property.**

In the matter of the lands commonly called or known as Galdoruwemukalana, Meegaswattehena, &c., situate in the village of Kalugamuwa, in the Udukaha korale of the Dewamedhi hatpattu of the Kurunegala District, in the North-Western Province, and of "The Waste Lands Ordinances of 1897, 1899, 1900, and 1903."

THE notice required by section 1 of "The Waste Lands Ordinances of 1897, 1899, 1900, and 1903," having been duly published in manner prescribed by that section in respect of the above-named lands (*vide* Notice No. 3,537), and no claim having been made to the said lands or to any interest therein within the period of three months from the date specified in the said notice, I, John Murray Davies, Special Officer appointed under section 28 of the said Ordinances, under and by virtue of the powers vested in me in that behalf by section 2 of the said Ordinances, do hereby on December 14, 1909, order and declare, that the said lands, as more fully described herein below, situate in the village of Kalugamuwa, in the Udukaha korale of the Dewamedhi hatpattu of the Kurunegala District, in the North-Western Province, and shown as lots 1, 5e, 8b22, 8b35, 21o, 8b33, 8b36, 8b37, 8b38, 15o, 15p, 15q, 14d, 16k, 17ad, 17ae, 19, 20, 21e, 21f, 21g, 22d, 21p, 22c, 23, 23h, 25, 26b, 26d, in preliminary plan No. 405 and in the annexed diagrams, and containing in extent 78 acres 1 rood and 27 perches, are the property of the Crown.

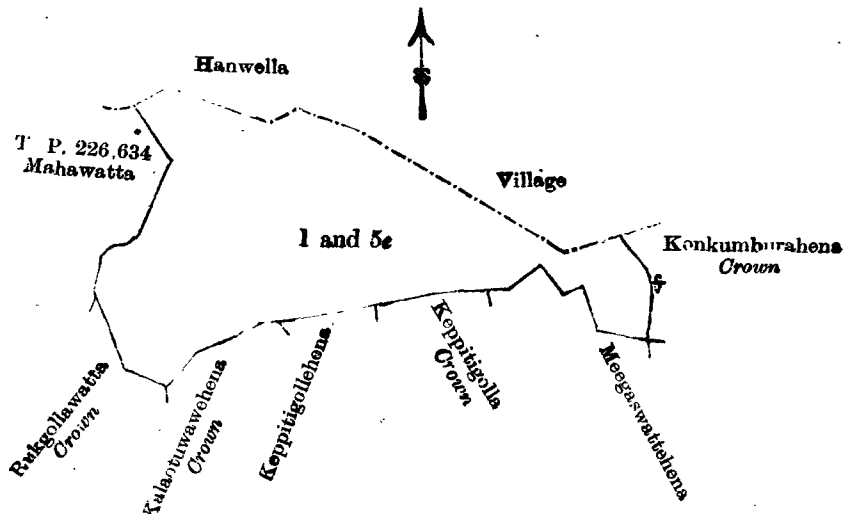
Description of the Lands referred to.

The following lots situated in the village of Kalugamuwa, in the Udukaha korale of the Dewamedhi hatpattu of the Kurunegala District, in the North-Western Province, as described in the annexed diagrams:—

I.
Preliminary plan 405.

Lot.	Name of Land.	Extent.		
		A.	R.	P.
1	Galdoruwemukalana	12	2	35
5e	Meegaswattehena	1	0	32
		13	3	27

and bounded as follows: on the north by the village limit of Hanwella; on the east by Konkumburehena claimed by the Crown; on the south by Meegaswattehena sold by the Crown, Keppitigolla claimed by the Crown, Keppitigollehena sold by the Crown, Kalaotuwawehena claimed by the Crown, Rukgollewatta claimed by the Crown; on the west by Rukgollewatta claimed by the Crown, Mahawatta (T. P. 226,634).



Scale of 8 Chains to an Inch.

Situation : Kalugamuwa village in Dewamedhi hatpattu of Kurunegala District.

Lot.	Name of Land.	Extent.		
		A.	R.	P.
I	Galdoruwemukalana	12	2	35
5e	Meegaswattehena	1	0	32
		13	3	27

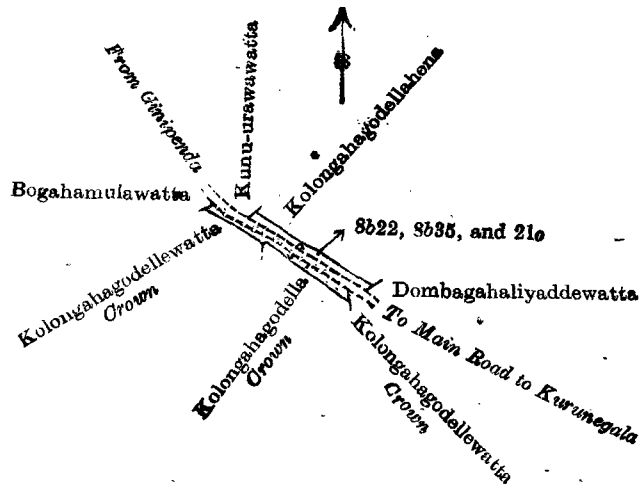
Surveyor-General's Office, Village plan I ¹⁸ 5—6, 13—14 & I ¹³ 53—54, 61—62.
Colombo, July 10, 1909.

J. B. M. RIDOUT,
for Surveyor-General.

II.

Lot.	Name of Land.	Extent.		
		A.	R.	P.
8522	Road reservation	0	0	23
8535	Do.	0	0	11
21o	Do.	0	0	18
		0	1	12

and bounded as follows : on the north by the road from Ginipenda to the main road to Kurunegala, Kuruurawawatta sold by the Crown, Kolongahagodellehenas sold by the Crown ; on the east by Dombagahaliyaddewatta claimed by Kaluarachchige Charles (since sold by the Crown), the road to Ginipenda from the main road from Kurunegala, Kolongahagodellewatta claimed by the Crown ; on the south by Kolongahagodella claimed by the Crown, Kolongahagodellewatta claimed by the Crown ; on the west by Kolongahagodella claimed by the Crown, Kolongahagodellewatta claimed by the Crown, Bogahamulawatta sold by the Crown.



Scale of 8 Chains to an Inch.

Situation : Kalugamuwa village in Dewamedhi hatpattu of Kurunegala District.

Lot.	Name of Land.	Extent.		
		A.	R.	P.
8522	Road reservation	0	0	23
8535	Do.	0	0	11
21o	Do.	0	0	18
		0	1	12

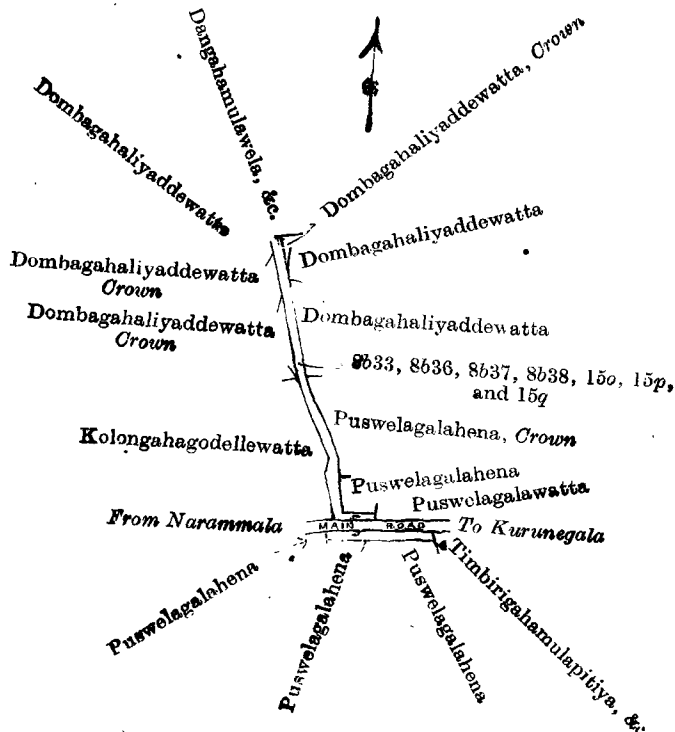
Surveyor-General's Office, Village plan I ¹⁸ 5—6, 13—14 & I ¹³ 53—54, 61—62.
Colombo, July 10, 1909.

J. B. M. RIDOUT,
for Surveyor-General.

III.

Lot.	Name of Land.	Extent.		
		A.	R.	P.
8533	Road reservation	0	0	18
8536	Gansabhawa road	0	0	10
8537	Do.	0	0	18
8538	Do.	0	0	7
15o	Road reservation	0	0	7
15p	Gansabhawa road	0	0	22
15q	Do.	0	0	6
		0	2	8

and bounded as follows : on the north by Dangahamulawela, &c., claimed by Banneka Mudiyansele Dingiri Banda and others (admitted private) ; on the east by Dombagahaliyaddewatta claimed by the Crown, Dombagahaliyaddewatta sold by the Crown, Puswelagalawatta claimed by the Crown, Puswelagalahena sold by the Crown, Puswelagalawatta claimed by Narayana Mudiyansele Mudalihamy (admitted private), the main road from Kurunegala to Narammala, Timbirigahamulapitiya, &c., claimed by Banneka Mudiyansele Dingiri Banda and others (admitted private) ; on the south by Puswelagalahena sold by the Crown ; on the west by Puswelagalahena sold by the Crown, the main road from Narammala to Kurunegala, Kolongahagodellewatta sold by the Crown, Dombagahaliyaddewatta claimed by the Crown, Dombagahaliyaddewatta claimed by Banneka Mudiyansele Ranhamy and others (admitted private).



Scale of 8 Chains to an Inch.

Situation : Kalugamuwa village in Dewamedi hatpattu of Kurunegala District.

Preliminary plan 405.

Lot.	Name of Land.	Extent.		
		A.	R.	P.
8633 ..	Road reservation	0	0	18
8636 ..	Gansabhawa road	0	0	10
8637 ..	Do.	0	0	18
8638 ..	Do.	0	0	7
150 ..	Road reservation	0	0	7
15p ..	Gansabhawa road	0	0	22
15q ..	Do.	0	0	6
		0 2 8		

Village plan I ¹⁸ 5-6, 13-14 & I ¹³ 53-54, 61-62

Surveyor-General's Office,
Colombo, July 10, 1909.

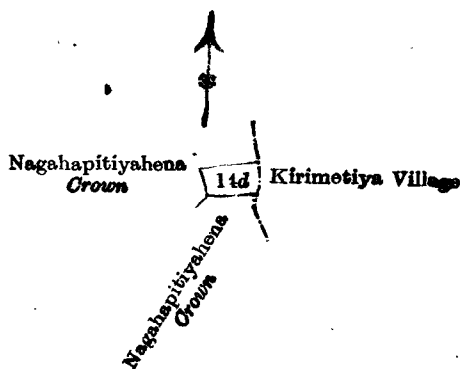
J. B. M. RIDOUT,
for Surveyor-General.

IV.

Preliminary plan 405.

Lot.	Name of Land.	Extent.		
		A.	R.	P.
14d ..	Cemetery	0	0	39

and bounded as follows : on the north by Nagahapitiyehena claimed by the Crown ; on the east by the village limit of Kirimetiya ; on the south and west by Nagahapitiyehena claimed by the Crown.



Scale of 8 Chains to an Inch.

Situation : Kalugamuwa village in Dewamedhi hatpattu of Kurunegala District.

Preliminary plan 405.

Lot.	Name of Land.	Extent. A. B. P.
14d ..	Cemetery ..	0 0 39
	Village plan I ¹⁸ 5—6, 13—14 & I ¹³ 53—54 61—62	

Surveyor-General's Office,
Colombo, July 10, 1909.

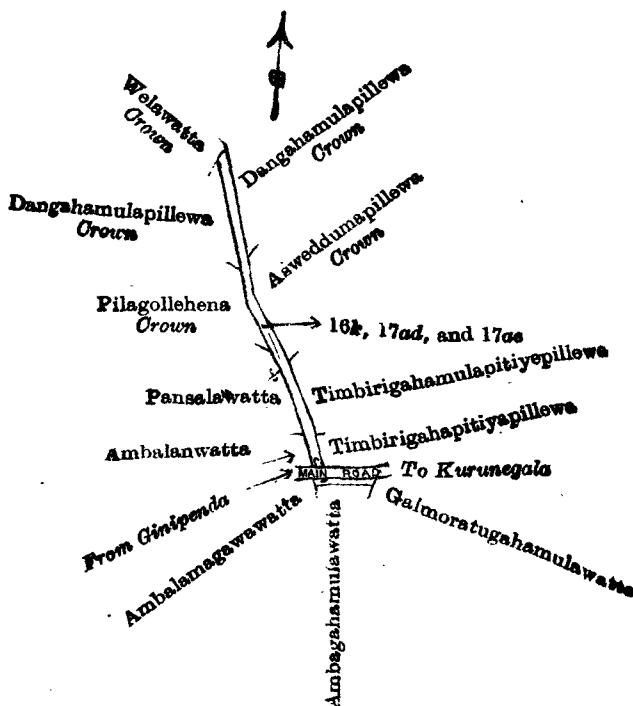
J. B. M. RIDOUT,
for Surveyor-General.

V.

Preliminary plan 405.

Lot.	Name of Land.	Extent. A. B. P.
16k ..	Gansabhawa road ..	0 1 6
17ad ..	Road reservation ..	0 0 9
17ae ..	Gansabhawa road ..	0 0 20
		0 1 35

and bounded as follows : on the north by Welawatta claimed by the Crown ; on the east by Dangahamulapillewa claimed by the Crown, Asweddumapillewa claimed by the Crown, Timbrigahamulapitiyepillewa sold by the Crown, the main road from Kurunegala to Ginipenda, Galmoratugahamulawatta sold by the Crown ; on the south by Ambagahamulawatta sold by the Crown ; on the west by Ambalamagawawatta claimed by Solaga-arachchige Alabaratu Appuhamy and others (admitted private), the main road from Ginipenda to Kurunegala, Ambalanwatta sold by the Crown, Pansalawatta sold by the Crown, Pilagollehena claimed by the Crown, Dangahamulapillewa claimed by the Crown.



Scale of 8 Chains to an Inch.

Situation : Kalugamuwa village in Dewamedhi hatpattu of Kurunegala District.

Preliminary plan 405.

Lot.	Name of Land.	Extent.		
		A.	R.	P.
16k ..	Gansabhawa road	0	1	6
17ad ..	Road reservation	0	0	9
17ae ..	Gansabhawa road	0	0	20
		<hr/>		
		0	1	35

Village plan I ¹⁸ 5-6, 13-14 & I ¹³ 53-54, 61-62

Surveyor-General's Office,
Colombo, July 10, 1909.

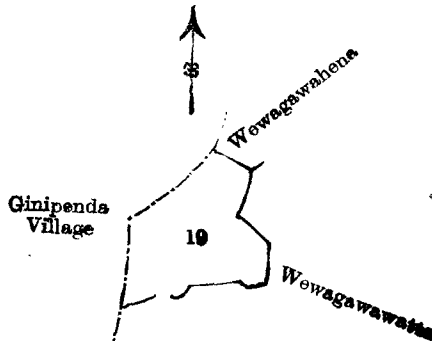
J. B. M. RIDOUT,
for Surveyor-General.

VI.

Preliminary plan 405.

Lot.	Name of Land.	Extent.		
		A.	R.	P.
19 ..	Ehelagollewewa	2	2	0

and bounded as follows : on the north by the village limit of Ginipenda, Wewagawahena sold by the Crown ; on the east and south by Wewagawawatta sold by the Crown : on the west by the village limit of Ginipenda.



Scale of 8 Chains to an Inch.

Situation : Kalugamuwa village in Dewamedhi hatpattu of Kurunegala District.

Preliminary plan 405.

Lot.	Name of Land.	Extent.		
		A.	R.	P.
19 ..	Ehelagollewewa	2	2	0

Village plan I ¹⁸ 5-6, 13-14 & I ¹³ 53-54, 61-62

Surveyor-General's Office,
Colombo, July 10, 1909.

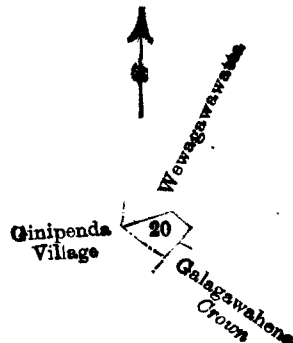
J. B. M. RIDOUT,
for Surveyor-General.

VII.

Preliminary plan 405.

Lot.	Name of Land.	Extent.		
		A.	R.	P.
20 ..	Ehelagollewewa	0	1	0

and bounded as follows : on the north and east by Wewagawawatta sold by the Crown ; on the south by Wewagawawatta claimed by the Crown, Galagawahena claimed by the Crown ; on the west by the village limit of Ginipenda.



Scale of 8 Chains to an Inch.

Situation : Kalugamuwa village in Dewamedhi hatpattu of Kurunegala District.
Preliminary plan 405.

Lot.	Name of Land.	Extent.	
		A.	R. P.
20	Ehelagollewewa	0	1 0
Village plan I ¹⁸ 5-6, 13-14 & I ¹³ 53-54, 61-62			

Surveyor-General's Office,
Colombo, July 10, 1909.

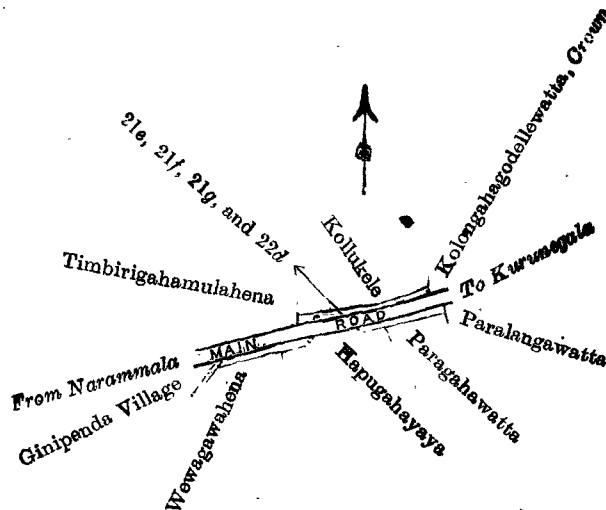
J. B. M. RIDOUT,
for Surveyor-General.

VIII.

Preliminary plan 405.

Lot.	Name of Land.	Extent.	
		A.	R. P.
21e	Road reservation	0	0 22
21f	Do.	0	0 11
21g	Do.	0	0 19
22d	Do.	0	0 10
		0	1 22

and bounded as follows : on the north by the main road from Narammala to Kurunegala, Timbirigahamulahena sold by the Crown, Kollukele sold by the Crown ; on the east by Kolongahagodellewatta claimed by the Crown, the main road from Kurunegala to Narammala, Paralangawatta sold by the Crown ; on the south by Paragahawatta sold by the Crown, Hapugahayaya sold by the Crown, Wewagawahena sold by the Crown ; on the west by the village limit of Ginipenda.



Scale of 8 Chains to an Inch.

Situation : Kalugamuwa village in Dewamedhi hatpattu of Kurunegala District.
Preliminary plan 405.

Lot.	Name of Land.	Extent.	
		A.	R. P.
21e	Road reservation	0	0 22
21f	Do.	0	0 11
21g	Do.	0	0 19
22d	Do.	0	0 10
		0	1 22

Village plan I ¹⁸ 5-6, 13-14 & I ¹³ 53-54, 61-62

Surveyor-General's Office,
Colombo, July 10, 1909.

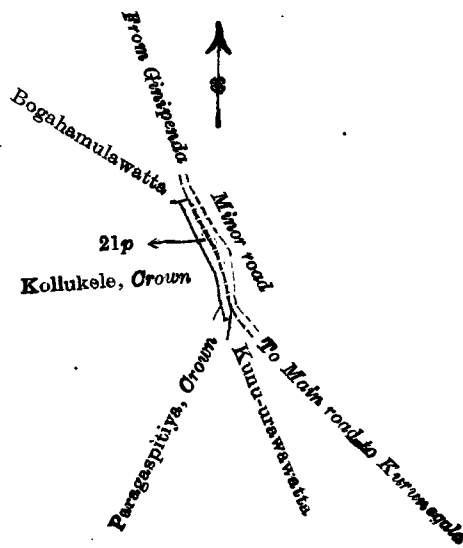
J. B. M. RIDOUT,
for Surveyor-General.

IX.

Preliminary plan 405.

Lot.	Name of Land.	Extent.	
		A.	R. P.
21p	Road reservation	0	0 22

and bounded as follows : on the north by Bogahamulawatta sold by the Crown ; on the east by the minor road from Ginipenda to the main road to Kurunegala, Kunu-urawatta sold by the Crown ; on the south by Paragasptiya claimed by the Crown ; on the west by Paragasptiya claimed by the Crown, Kollukele claimed by the Crown.



Scale of 8 Chains to an Inch.

Situation : Kalugamuwa village in Dewamedhi hatpattu of Kurunegala District.

Preliminary plan 405.

Lot.	Name of Land.	Extent. A. R. P.
21p	Road reservation	0 0 22
Village plan I ¹⁸ 5-6, 13-14 & I ¹³ 53-54, 61-62		

Surveyor-General's Office,
Colombo, July 10, 1909.

J. B. M. RIMOUT,
for Surveyor-General.

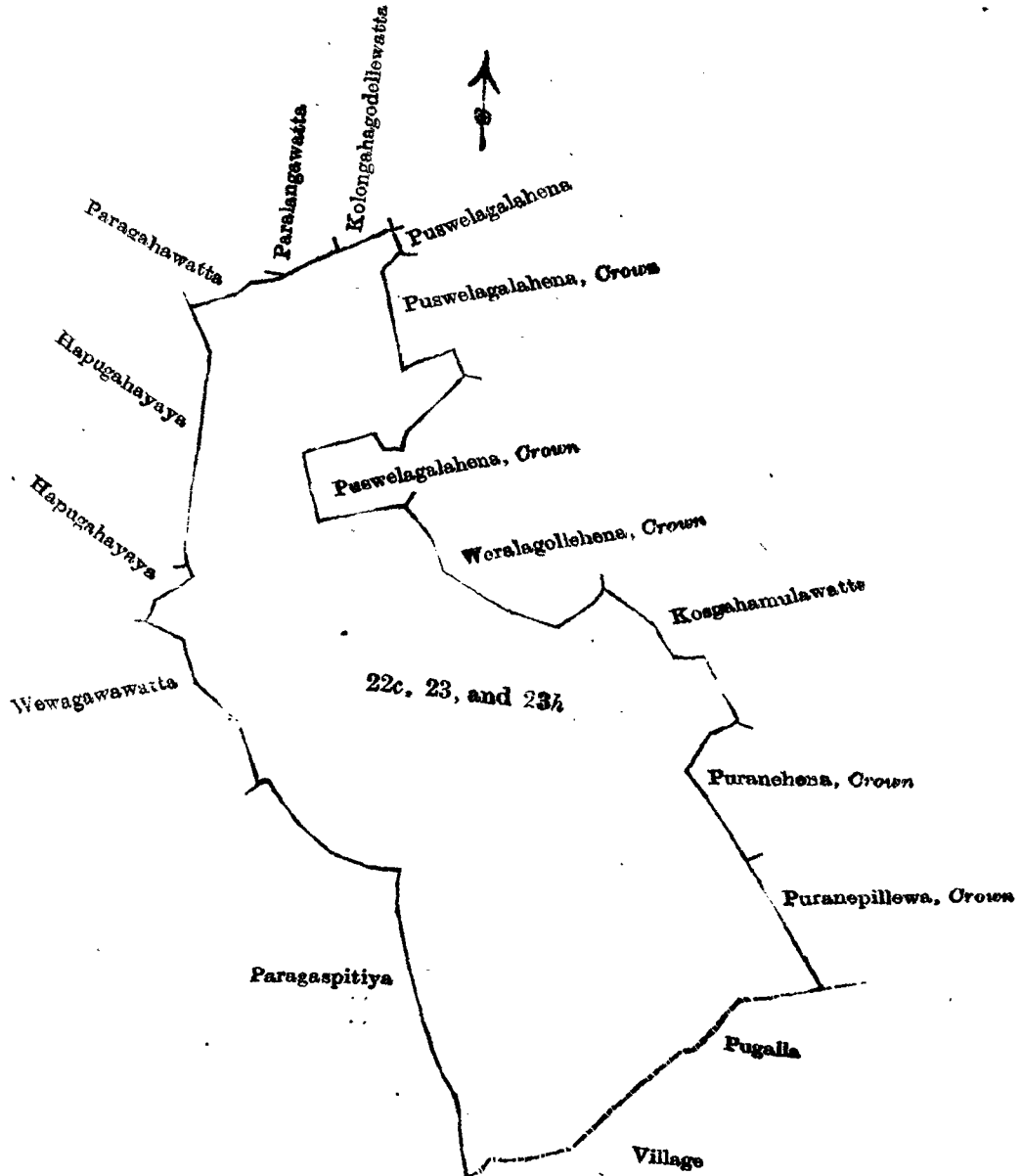
X.

Preliminary plan 405.

Lot.	Name of Land.	Extent. A. R. P.
22c	Ratmalemukalana	45 1 27
23	Ratmalehena	0 3 28
23h	Do.	0 2 17
		46 3 32

and bounded as follows : on the north by Paragahawatta sold by the Crown, Paralangawatta sold by the Crown, Kolongahagodellewatta sold by the Crown ; on the east by Puswelagalahena sold by the Crown, Puswelagalahena claimed by the Crown, Weralagollehena claimed by the Crown, Kosgahamulawatta sold by the Crown, Puranehena claimed by the Crown, Puranepillewa claimed by the Crown ; on the south by the village limit of Pugalla ; on the west by Paragaspiya claimed by R. E. Dias Bandaranayaka of Henaratgoda, and now sold by the Crown, Wewagawawatta sold by the Crown, Hapugahayaya sold by the Crown.

[For Diagram see page 379.]



Scale of 8 Chains to an Inch.

Situation : Kalugamuwa village in Dewamedhi hatpattu of Kurunegala District.
Preliminary plan 405.

Lot.	Name of Land.	Extent.
		A. R. P.
22c ..	Ratmalemukalana ..	45 1 27
23 ..	Ratmalehena ..	0 3 28
23a ..	Do. ..	0 2 17
		<hr/>
		46 3 32

Village plan I 5-6, 13-14 & I 53-54, 61-62

Surveyor-General's Office,
Colombo, July 10, 1909.

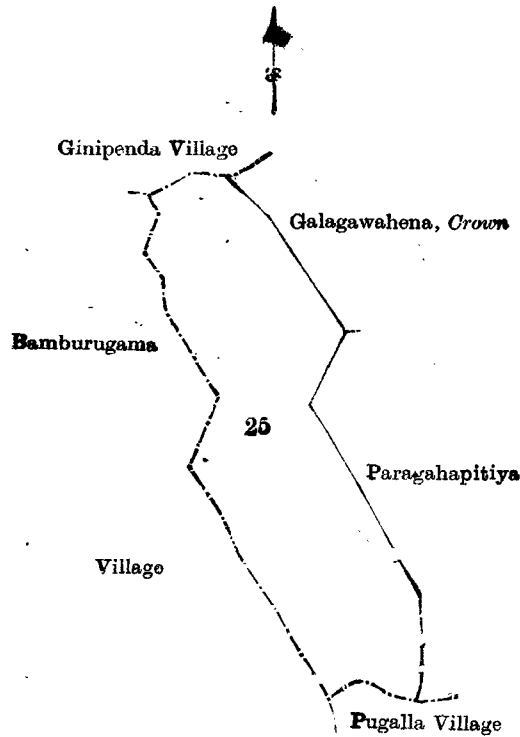
J. B. M. RIDOUT,
for Surveyor-General.

XI.

Preliminary plan 405.

Lot.	Name of Land.	Extent.
		A. R. P.
25 ..	Amunakumburekanda ..	12 0 25

and bounded as follows : on the north by the village limit of Ginipenda ; on the east by Galagawahena claimed by the Crown, Paragahapitiya sold by the Crown ; on the south by the village limit of Pugalla ; on the west by the village limit of Bamburugama.



Scale of 8 Chains to an Inch.

Situation : Kalugamuwa village in Dewamedhi hatpattu of Kurunegala District.

Preliminary plan 405.

Lot.	Name of Land.	Extent. A. R. P.
25	Amunakumburekanda	12 0 25
	Village plan I 5-6, 13-14 & I 53-54, 61-62	

Surveyor-General's Office,
Colombo, July 10, 1909.

J. B. M. RIDOUT,
for Surveyor-General.

XII.

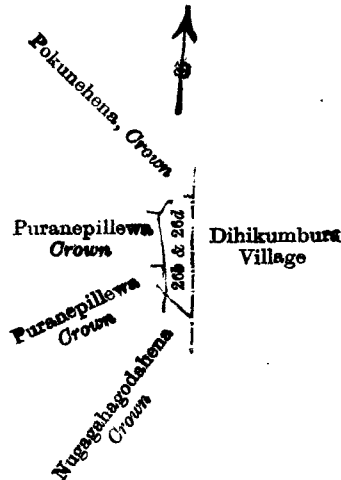
Preliminary plan 405.

Lot.	Name of Land.	Extent. A. R. P.
26b	Nungahagodakele (cemetery)	0 1 13
26d	Nungahagodakele	0 0 32
		0 2 5

and bounded as follows : on the north by Pokunehena claimed by the Crown ; on the east by the village limit of Dihikumbura ; on the south by Nungahagodahena claimed by the Crown ; on the west by Puranepillewa claimed by the Crown, Pokunehena claimed by the Crown.

December 14, 1909.

J. M. DAVIES,
Special Officer.



Scale of 8 Chains to an Inch.

Situation : Kalugamuwa village in Dewamedhi hatpattu of Kurunegala District.
Preliminary plan 405.

Lot.	Name of Land.	Extent.		
		A.	R.	P.
26b ..	Nungahagodakele (cemetery) ..	0	1	13
26d ..	Nungahagodakele ..	0	0	32
		<hr/>		
		0	2	5

Village plan I ¹⁸ 5-6, 13-14 & I ¹³ 53-54, 61-62

Surveyor-General's Office,
Colombo, July 10, 1909.
Kurunegala S. O. 184

J. B. M. RIDOUT,
for Surveyor-General.

**Order under Section 2 of "The Waste Lands Ordinances of 1897, 1899, 1900, and 1903,"
declaring Lands to be Crown Property.**

In the matter of the lands commonly called or known as Para (path), situate in the village of Alahitiyawa, in the Medaketiya korale of the Katugampola hatpattu of the Kurunegala District, in the North-Western Province, and of "The Waste Lands Ordinances of 1897, 1899, 1900, and 1903."

THE notice required by section 1 of "The Waste Lands Ordinances of 1897, 1899, 1900, and 1903," having been duly published in manner prescribed by that section in respect of the above-named lands (*vide* Notice No. 3,517), and no claim having been made to the said lands or to any interest therein within the period of three months from the date specified in the said notice, I, Frederick Lewis, Special Officer appointed under section 28 of the said Ordinances; under and by virtue of the powers vested in me in that behalf by section 2 of the said Ordinances, do hereby on January 4, 1910, order and declare that the said lands, as more fully described herein below, situate in the village of Alahitiyawa, in the Medaketiya korale of the Katugampola hatpattu of the Kurunegala District, in the North-Western Province, and shown as lots 3d and 12g, in preliminary plan 403, and in the annexed diagram, and containing in extent 1 acre 1 rood and 35 perches, are the property of the Crown.

Description of the Lands referred to.

The following lots situated in the village of Alahitiyawa, in the Medaketiya korale of the Katugampola hatpattu of the Kurunegala District, in the North-Western Province, as described in the annexed diagram :—

Preliminary plan 403.

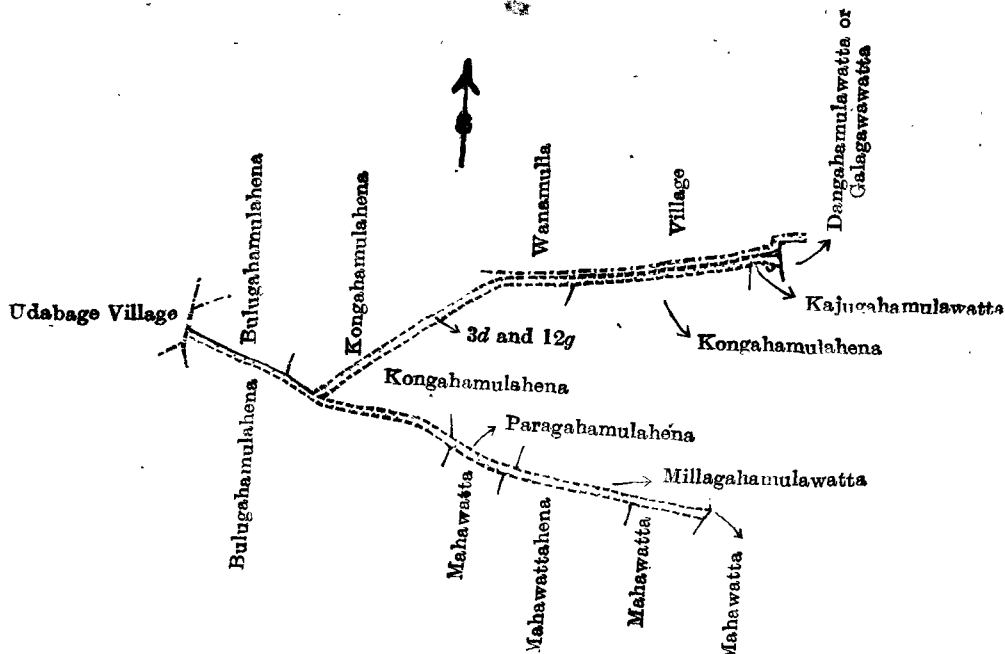
Lot.	Name of Land.	Extent.		
		A.	R.	P.
3d ..	Para (path) ..	0	0	11
12g ..	Do. ..	1	1	24
		<hr/>		
		1	1	35

and bounded as follows : on the north by Bulughamulahena sold by the Crown, Kongahamulahena sold by the Crown, the village limit of Wanamulla ; on the east by Dangahamulawatta or Galagawawatta claimed by Pools Marudurayalage Menika and Horatella, Kajugahamulawatta claimed by Kirialage Setua, Kongahamulahena sold by the Crown, Paragahamulahena sold by the Crown, Millagahamulawatta sold by the Crown, Mahawatta claimed by Silema Arachchilage Issma Lebbe and others ; on the south by Mahawatta sold by the Crown, Mahawattehena sold by the Crown, Mahawatta sold by the Crown, Bulughamulahena sold by the Crown ; on the west by the village limit of Udabage.

January 4, 1910.

FREDERICK LEWIS,
Special Officer.

[For Diagram see page 382.]



Scale of 8 Chains to an Inch.

Situation : Alahitiyawa village in Medaketiya korale of Katugampola hatpattu of the Kurunegala District Preliminary plan 403.

Lot.	Name of Land.	Extent.		
		A.	R.	P.
3d ..	Para (path) ..	0	0	11
12g ..	Do. ..	1	1	24
		1	1	35

Surveyor-General's Office,
Colombo, June 18, 1909.
Kurunegala S. O. 185j

J. B. M. RIDOUT,
for Surveyor-General.

Order under Section 4, Sub-section (1), of "The Waste Lands Ordinances of 1897, 1899, 1900, and 1903."

In the matter of the lands commonly called or known as Galgodahena, Pasyandehena, Pohorambagawatta, situate in the village of Alupotagama, in the Kudagalboda korale of the Weudawili hatpattu of the Kurunegala District, in the North-Western Province, and of "The Waste Lands Ordinances of 1897, 1899, 1900, and 1903."

WHEREAS in pursuance of section 1 of the said Ordinances it was duly declared and notified on September 27, 1907, that if no claim to the lands commonly called or known as Galgodahena, Pasyandehena, Pohorambagawatta, situate in the village of Alupotagama, in the Kudagalboda korale of the Weudawili hatpattu of the Kurunegala District, in the North-Western Province, containing in extent 33 acres 1 rood and 19 perches and shown as lots 15, 22, and 26 in preliminary plan No. 95, was made to Walter Ernest Wait, Special Officer appointed under section 28 of the said Ordinances, within the period of three months from the date specified in the said notice, such lands would be deemed the property of the Crown, and dealt with on account of the Crown (*vide* Notice No. 2,850) :

And whereas (1) Hanwedige Henry Joseph Pieris of Colombo, (2) Herath Mudiyanse Mudiyanse of Rekawa, made claim thereto, and I, Walter Ernest Wait, Special Officer appointed under section 28 of the said Ordinances, made due inquiry into such claim, and whereas the said 2nd claimant has withdrawn his claim to the said lands, and whereas I and the said 1st claimant Hanwedige Henry Joseph Peiris have, with consent of His Excellency the Governor, come to an agreement in writing dated October 5, 1908, concerning the said land, under section 4, sub-section (1), of the said Ordinances, whereby it was agreed that the said 1st claimant should pay to the Government Agent, Kurunegala, or to the Special Officer, Colombo, a sum of Rupees Six hundred and Thirty-four and Cents Sixteen (Rs. 634.16) as purchase amount for the said lands before September 30, 1908, and whereas the said amount has been paid by the said 1st claimant Hanwedige Henry Joseph Peiris, he is hereby declared to be the purchaser of the said land, as more fully described herein below :—

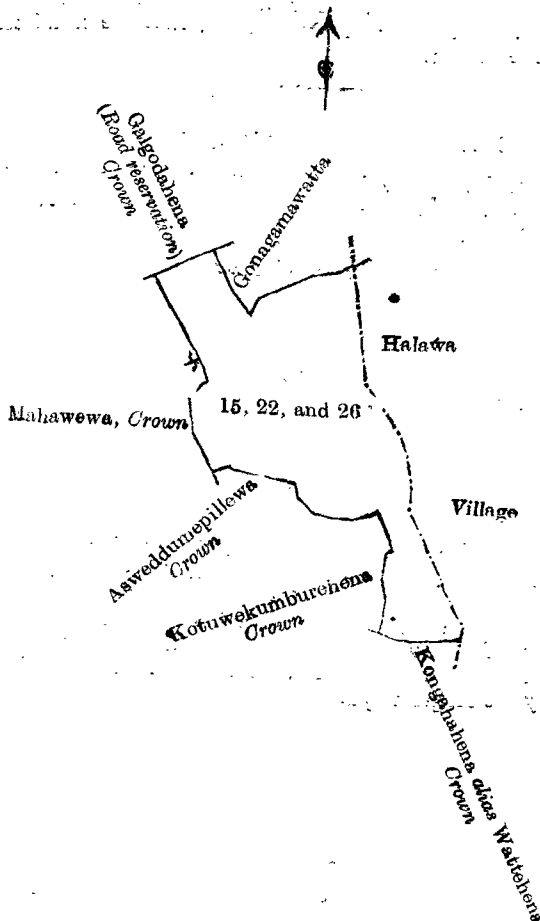
Preliminary plan 95.

Lot.	Name of Land.	Extent.		
		A.	R.	P.
15 ..	Galgodahena ..	4	0	26
22 ..	Pasyandehena ..	24	0	39
26 ..	Pohorambagawatta ..	4	3	34
		33	1	19

and bounded as follows : on the north by Galgodahena (road reservation) belonging to the Crown, Gonagama watta sold by the Crown to Hanwedige Henry Joseph Pieris ; on the east by the village limit of Halawa ; on the south by Kongahahena *alias* Wattehena belonging to the Crown, Kotuwekumburehena belonging to the Crown, Asweddumepillewa belonging to the Crown ; and on the west by Mahawewa belonging to the Crown.

November 5, 1909.

W. E. WARR,
Special Officer.



Scale of 16 Chains to an Inch.

Situation : Alupotagama village in Weudawili Hatpattu of Kudagalboda Korale.

Preliminary plan 95.

Lot.	Name of Land.	Extent. A. R. P.
15 ..	Galgodahena ..	4 0 26
22 ..	Pasyandehena ..	24 0 39
26 ..	Pohorambagamewatta ..	4 3 34
		33 1 19

Surveyor-General's Office,
Colombo, August 24, 1909.
Kurunegala S. O. 186

Field sheet I ⁸ 39-40 and I ⁸ 47-48

J. B. M. RIDOUT,
for Surveyor-General.

Order under Section 4, Sub-section (1), of "The Waste Lands Ordinances of 1897, 1899, 1900, and 1903," declaring Lands to be Crown Property.

In the matter of the lands commonly called or known as Agalagawahena, Mahahena, Mahahena *alias* Bogahawelahena, Mahawewa, Mankadahena (road reservation), &c., situate in the village of Alupotagama, in Kudagalboda korale, in the Weudawili hatpattu of the Kurunegala District, in the North-Western Province, and of "The Waste Lands Ordinances of 1897, 1899, 1900, and 1903."

WHEREAS in pursuance of section I of the said Ordinances it was duly notified on September 27, 1907, that if no claim to the lands commonly called or known as Agalagawahena, Mahahena, Mahahena *alias* Bogahawelahena, Mahawewa, Mankadahena (road reservation), &c., situate in the village of Alupotagama, in the Kudagalboda korale of the Weudawili hatpattu of the Kurunegala District, in the North-Western Province, containing in extent 149 acres 2 roods and 2 perches, and shown as lots 1, 3, 4, 6a, 15a, 16, 16½, 16¼a, 20, 20a, 24, and 25 in preliminary plan No. 95 and in the annexed diagrams, was made to Walter Ernest Wait, *Special*

Officer appointed under section 28 of the said Ordinances, within the period of three months from the date specified in such notice, such lands would be deemed the property of the Crown, and dealt with on account of the Crown (*vide* Notice No. 2,850) :

And whereas (1) Dikirijayamahamudalige Don Nicholas Appuhamy *alias* J. D. Nicholas of Alupotagama, (2) Hanwedige Henry Joseph Peiris of Colombo, and (3) Herat Mudiyanse Lage Mudiyanse of Rekawa, made claim thereto ; and whereas the said claimants have withdrawn their claims to the said lands, I, Walter Ernest Wait, Special Officer appointed under section 28 of the said Ordinances, under and by virtue of the powers vested in me in that behalf by section 4 of the said Ordinances, do hereby on November 5, 1909, order and declare, under section 4, sub-section (1), of the said Ordinances, that the said lands, as more fully described herein below, are the property of the Crown.

Description of the Lands referred to.

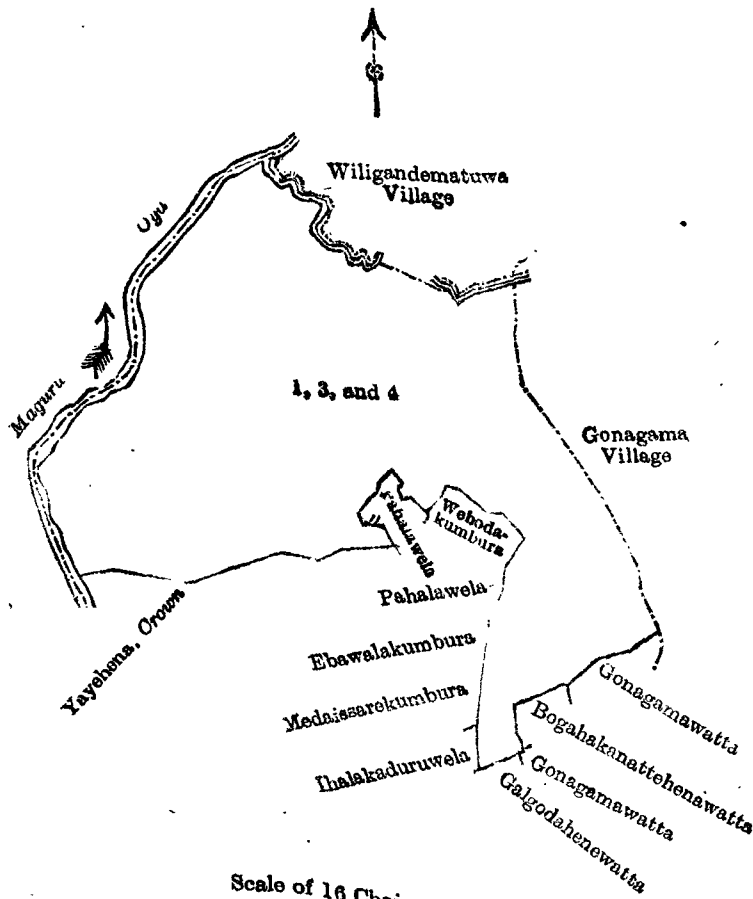
The following lots situated in the village Alupotagama, in the Kudagalboda korale of the Waudawili hatpattu of the Kurunegala District, in the North-Western Province, as described in the annexed diagrams :—

I.

Preliminary plan 95.

Lot.	Name of Land.	Extent.		
		A.	R.	P.
1	Agalagawahena, Mahahena	95	1	9
3	Mahahena <i>alias</i> Bogahawelahena	5	3	33
4	Mahawewa	7	3	21
		109 0 23		

and bounded as follows : on the north by the village limit of Weligandematuwa ; on the east by the village limit of Gonagama ; on the south by Gonagamawatta sold by the Crown to Hanwedige Henry Joseph Peiris, Bogahakanattehenawatta sold by the Crown to ditto, Gonagamawatta sold by the Crown to ditto, Galgodahenawatta sold by the Crown to ditto, Ihalakaduruwela claimed by ditto, Medaissorekumbura claimed by ditto and Herat Mudiyanse Lekama, Ebawalakumbura claimed by ditto, Pahalawela claimed by ditto, Webodakumbura claimed by Hanwedige Henry Joseph Peiris, Pahalawela claimed by ditto, and Yayehena belonging to the Crown ; and on the west by the Maguru-oya.



Scale of 16 Chains to an Inch.

Situation: Alupotagama village in Weudawili Matpattu of Kudagalboda Korale.

Preliminary plan 95.

Lot.	Name of Land.	Extent.		
		A.	R.	P.
1 ..	Agalagawahena, Mahahena ..	95	1	9
3 ..	Mahahena <i>alias</i> Bogahawelahena ..	5	3	33
4 ..	Mahawewa ..	7	3	21
		<hr/>		
		109	0	23

Field sheet I ⁸ 39—40

Surveyor-General's Office,
Colombo, August 24, 1909.

J. B. M. RIDOUT,
for Surveyor-General.

II.

Preliminary plan 95.

Lot.	Name of Land.	Extent.		
		A.	R.	P.
6a ..	Mankadehena (road reservation) ..	0	1	4
15a ..	Galgodahena (road reservation) ..	0	0	17
16 ..	Mahawewa ..	6	3	22
16½ ..	Do. ..	1	3	9
16½a ..	Do. (road reservation) ..	0	0	8
20 ..	Kopiwattehena, Kotuwekumburehena, Mankadehena ..	18	3	39
20a ..	Mankadehena (road reservation) ..	0	0	19
24 ..	Asweddumepillewa, Kotuwekumburehena ..	10	0	17
25 ..	Asweddumewewa ..	2	0	4
		<hr/>		
		40	1	19

and bounded as follows: on the north by Mankadehena (stream reservation) belonging to the Crown, Mankadehena sold under the Waste Lands Ordinances to Dikirijayamaha Mudalige Don Nicholas Appuhamy *alias* J. D. Nicholas, Webodakumbura (private), a feeder road, a path, Rukkattanagahakumbura claimed by Hanwedige Henry Joseph Peiris and Herat Mudiyansele Mudiyanse Lekama, Medaissarakumbura claimed by ditto, Lindakumbura claimed by Hanwedige Henry Joseph Peiris, Mailagahakumbura claimed by ditto, Asweddumekumbura claimed by ditto, Gedarawatta claimed by Hanwedige Henry Joseph Peiris and H. M. Mudiyanse Lekama, Horamburalagewatta (private), a feeder road; on the east by Gonagamawatta (road reservation) belonging to the Crown, Galgodahena sold under the Waste Lands Ordinances to Hanwedige Henry Joseph Peiris, Pasyandehena sold under the Waste Lands Ordinances to ditto, Pohorambagamewatta sold under the Waste Lands Ordinances to ditto; on the south by Kongahahena *alias* Wattedehena belonging to the Crown, Asweddumekumburapillewa belonging to the Crown, Kotuwekumburehena belonging to the Crown; and on the west by the Maguru-oya.

NOTE.—The following lots lying within the above boundaries are excluded from this order, and their aggregate acreage of 3 acres and 18 perches is not included in the acreage of 40 acres 1 rood and 19 perches given above.

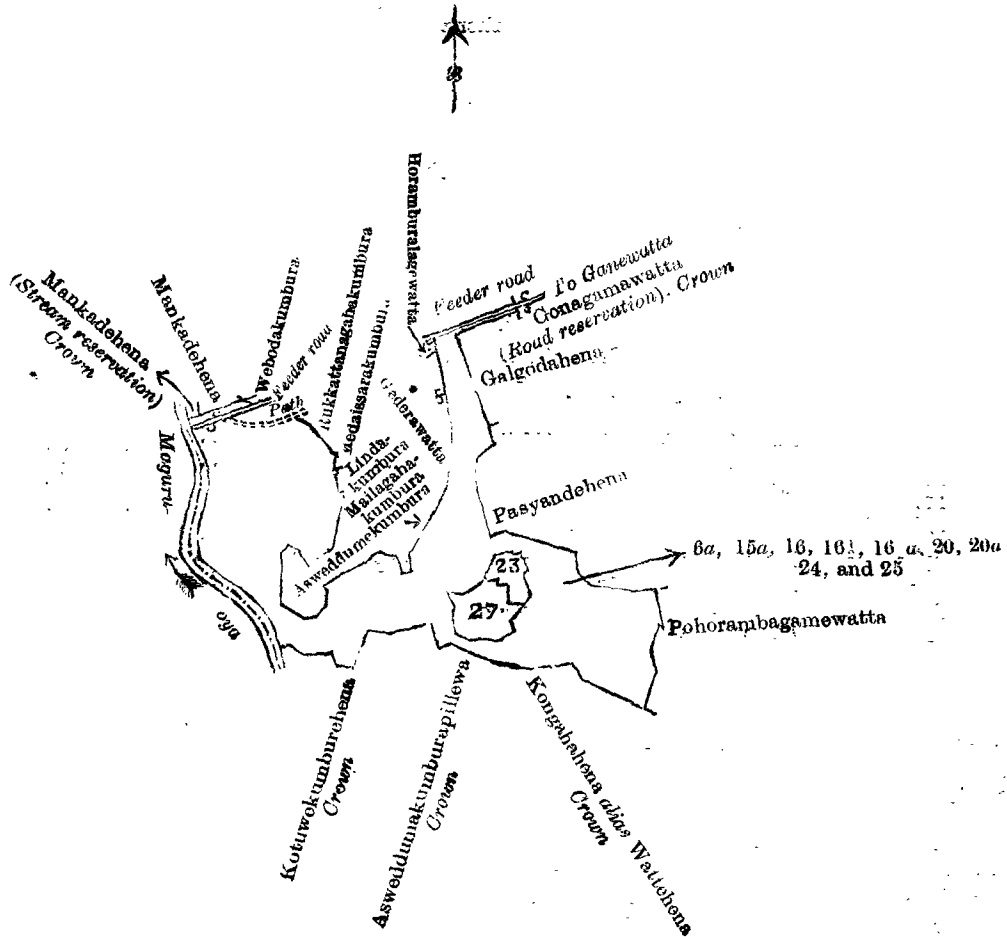
Preliminary plan 95.

Lot.	Name of Land.	Extent.		
		A.	R.	P.
23 ..	Asweddumekumbura ..	0	3	33
27 ..	Do. ..	2	0	25
		<hr/>		
		3	0	18

November 5, 1909.

W. E. WATT,
Special Officer.

[For Diagram see page 386.]



Scale of 16 Chains to an Inch.

Situation: Alupotagama village in Weudawili Hatpattu of Kudagalhoda Korale.

Preliminary plan 95.

Lot.	Name of Land.	Extent.		
		A.	R.	P.
6a	Mankadehena (road reservation)	0	1	4
15a	Galgodahena (road reservation)	0	0	17
16	Mahawewa	6	3	22
16 1/2	Do.	1	3	9
16 1/2 a	Do. (road reservation)	0	0	8
20	Kopiwattehena, Kotuwekumburehena, Mankadehena	18	3	39
20a	Mankadehena (road reservation)	0	0	19
24	Asweddumepillewa, Kotuwekumburehena	10	0	17
25	Asweddumewewa	2	0	4
		40	1	19
<i>Lots excluded.</i>				
23	Asweddumekumbura	0	3	33
27	Do.	2	0	25
		3	0	18

Field sheet J 8 39-40 and J 8 47-48

Surveyor-General's Office,
Colombo, August 24, 1909.
Kurunegala S. O 187

J. B. M. RIDOUT,
for Surveyor-General.

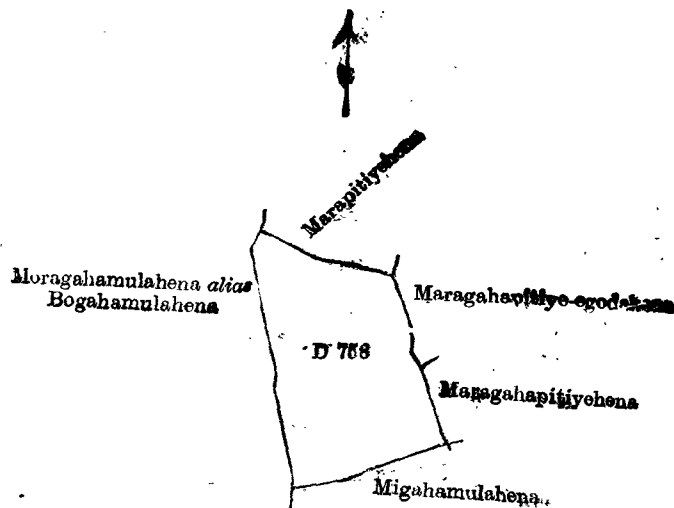
Order under Section 4, Sub-section (1), of "The Waste Lands Ordinances of 1897, 1899, 1900, and 1903."

In the matter of the land commonly called or known as Dambagahamulahena situate, in the village of Wadupola, in the Ihawalawasideke korale of the Hiriyala hatpattu of the Kurunegala District, in the North-Western Province, and of "The Waste Lands Ordinance, 1897, 1899, 1900, and 1903."

WHEREAS in pursuance of section 1 of the said Ordinances, it was duly declared and notified on June 25 1909, that if no claim to the land commonly called or known as Dambagahamulahena, situate in the village of Wadupola, in the Ihawalawasideke korale of the Hiriyala hatpattu of the Kurunegala District, in the North-Western Province, containing in extent 1 acre 1 rood and 18 perches, and shown as lot D 758 in preliminary plan 1,795, was made to John George Fraser, Special Officer appointed under section 28 of the said Ordinances, within the period of three months from the date specified in the said notice, such land would be declared the property of the Crown (*vide* Notice No. 3,485) :

And whereas Atapattu Mudiyansele Punchirala made claim thereto and I, John George Fraser, Special Officer appointed under section 28 of the said Ordinances, made due inquiry into such claim, and whereas I and the said claimant came to an agreement in writing dated November 26, 1909, concerning the said land, under section 4, sub-section (1), of the said Ordinances; whereby it was agreed that the said claimant should be declared the purchaser of the said land upon payment of a sum of Rupees Twenty-two (Rs. 22) as purchase amount of the said land, and whereas the said claimant has duly paid the said amount, he is hereby in pursuance of the agreement afore-mentioned, declared to be the purchaser of the said land commonly called or known as Dambagahamulahena, situate in the village of Wadupola, in the Ihawalawasideke korale of the Hiriyala hatpattu of the Kurunegala District, in the North-Western Province, containing in extent 1 acre 1 rood and 18 perches, and shown as lot D 758 in preliminary plan 1,795 and in the annexed diagram, and bounded as follows : on the north by Marapitiyahena sold by the Crown to Herat Mudiyansele Punchirala and another ; on the east by Maragahapitiye-egodahena sold by the Crown to Dissanayake Mudiyansele Ukkurula, Maragahapitiyehena sold by the Crown to Herat Mudiyansele Ran Menika ; on the south by Migahamulahena sold by the Crown to Herat Mudiyansele Tikiri Banda and others ; on the west by Moragahamulahena *alias* Bogahamulahena sold by the Crown to Herat Mudiyansele Kalu Banda.

January 11, 1910.

J. G. FRASER,
Special Officer.

Scale of 4 Chains to an Inch.

Situation : Wadupola village in Ihawalawasideke korale.

Preliminary plan 1,795.

Lot.	Name of Land.	Extent.
		A. R. P.
D 758	Dambagahamulahena	1 1 18

Surveyor-General's Office,
Colombo, May 5, 1909.
Kurunegala S. O. 188

A. H. G. DAWSON,
for Acting Surveyor-General.

**Order under Section 2 of "The Waste Lands Ordinances of 1897, 1899, 1900, and 1903,"
declaring Lands to be Crown Property.**

In the matter of the lands commonly called or known as Dinwalaroda, Karambemunawewa, Muttetuwehena, situate in the village of Wadupola, in the Ihawalawasideke korale of the Hiriyala hatpattu of the Kurunegala District, in the North-Western Province, and of "The Waste Lands Ordinances, 1897, 1899, 1900, and 1903."

The notice required by section 1 of "The Waste Lands Ordinances, 1897, 1899, 1900, and 1903," having been duly published in manner prescribed by that section in respect of the above-named lands (*vide* Notice No. 3,485), and no claim having been made to the said lands or to any interest therein within the period of three months from the date specified in the said notice, I, John George Fraser, Special Officer appointed under section 28 of the said Ordinances, under and by virtue of the powers vested in me in that behalf by section 2 of the said Ordinances, do hereby on January 11, 1910, order and declare that the said lands, as more fully described herein below, situate in the village of Wadupola, in the Ihawalawasideke korale of the Hiriyala hatpattu of the Kurunegala District, in the North-Western Province, and shown as lots K 754, V 755, I 756 in preliminary plan 1,795 and in the annexed diagrams, and containing in extent 1 acre 1 rood and 23 perches, are the property of the Crown.

Description of the Lands referred to.

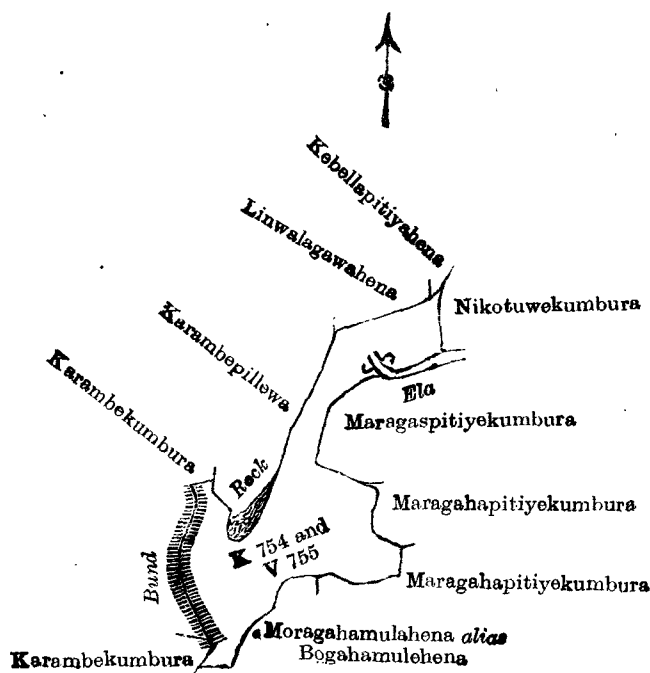
The following lots situated in the village of Wadupola, in the Ihawalawasideke korale of the Hiriyala hatpattu of the Kurunegala District, in the North-Western Province, as described in the annexed diagrams :—

I.

Preliminary plan 1,795.

Lot.	Name of Land.	Extent.		
		A.	R.	P.
K 754 ..	Dinwalaroda ..	0	1	10
V 755 ..	Karambeamunawewa ..	1	0	6
		<u>1</u>	<u>1</u>	<u>16</u>

and bounded as follows : on the north by Linwalagawahena sold by the Crown to Dissanayaka Mudiyansele Ukkurala, Kabellapitiyehena sold by the Crown to ditto ; on the east by Nikotuwekumbura claimed by Dissanayaka Mudiyansele Ukkurala, an ela, Maragaspitiyekumbura claimed by Disanayaka Mudiyansele Punchirala, Maragahapitiyekumbura claimed by H. Ukkuhami Vedarala, Maragahapitiyekumbura claimed by D. M. Punchirala ; on the south by Maragahapitiyekumbura claimed by D. M. Punchirala, Moragahamulahena *alias* Bogahamulahena sold by the Crown to Herat Mudiyansele Kalu Banda ; on the west by Karambekumbura claimed by Herat Mudiyansele Kalu Banda and others, a bund, Karambekumbura claimed by Herat Mudiyansele Kalu Banda, a rock, Karambepillewa claimed by B. M. Kalu Banda.



Scale of 4 Chains to an Inch.

Situation : Wadupola village in Ihawalawasideke korale.

Preliminary plan 1,795.

Lot.	Name of Land.	Extent.		
		A.	R.	P.
K 754 ..	Dinwalaroda ..	0	1	10
V 755 ..	Karambeamunawewa ..	1	0	6
		<u>1</u>	<u>1</u>	<u>16</u>

Surveyor-General's Office,
Colombo, May 5, 1909.

A. H. G. Dawson,
for Acting Surveyor-General.

II.

Preliminary plan 1,795.

Lot.	Name of Land.	Extent.		
		A.	R.	P.
I 756 ..	Muttettuwehena ..	0	0	7

and bounded as follows : on the north and east by Muttettuwekumbura claimed by D. Punchirala ; on the south and west by an ela.

January 11, 1910.

J. G. Fraser,
Special Officer.



Scale of 4 Chains to an Inch.

Situation : Wadupola village in Ihalawisideke korale.

Preliminary plan 1,795.

Lot.	Name of Land.	Extent. A. R. P.
1 756 ..	Muttettuwehena ..	0 0 7

Surveyor-General's Office,
Colombo, May 5, 1909.
Kurunegala S. O. 189

A. H. G. DAWSON,
for Acting Surveyor-General.

Order under Section 4, Sub-section (1), of "The Waste Lands Ordinances of 1897, 1899, 1900, and 1903," declaring Lands to be Crown Property.

In the matter of the lands commonly called or known as Nugagahahena and Kalawelpotanekele, situate in the village of Kalawelpotana, in the Pahalawewu tulana of the Kende korale of the Nuwaragam palata, in the North-Central Province, and of "The Waste Lands Ordinances of 1897, 1899, 1900, and 1903."

WHEREAS in pursuance of section 1 of the said Ordinances it was duly notified on July 16, 1909, that if no claim to the lands commonly called or known as Nugagahahena and Kalawelpotanekele, situate in the village of Kalawelpotana, in the Pahalawewu tulana of the Kende korale of the Nuwaragam palata, in the North-Central Province, containing in extent 791 acres 1 rood and 15 perches, and shown as lots 1 and 4 in preliminary plan 463, as described in the annexed diagram, was made to Walter Ernest Wait, Special Officer appointed under section 28 of the said Ordinances, within the period of three months from the date specified in such notice, such lands would be deemed the property of the Crown, and dealt with on account of the Crown (*vide* Notice No. 3,506) :

And whereas Buddharakkita Unnanse of Pulleliya Pansala made claim thereto, and whereas the said claimant has withdrawn his claim to the said lands, I, Howard Orme Fox, Special Officer appointed under section 28 of the said Ordinances, under and by virtue of the powers vested in me in that behalf by section 4 of the said Ordinances, do hereby on January 10, 1910, order and declare under section 4, sub-section (1), of the said Ordinances, that the said lands, as more fully described herein below, are the property of the Crown.

Description of the Lands referred to.

The following lots situated in the village of Kalawelpotana, in the Pahalawewu tulana of the Kende korale of the Nuwaragam palata, in the North-Central Province, as described in the annexed diagram :—

Lot.	Name of Land.	Extent. A. R. P.
1 ..	Nugagahahena ..	3 2 39
4 ..	Kalawelpotanekele ..	787 2 16
		791 1 15

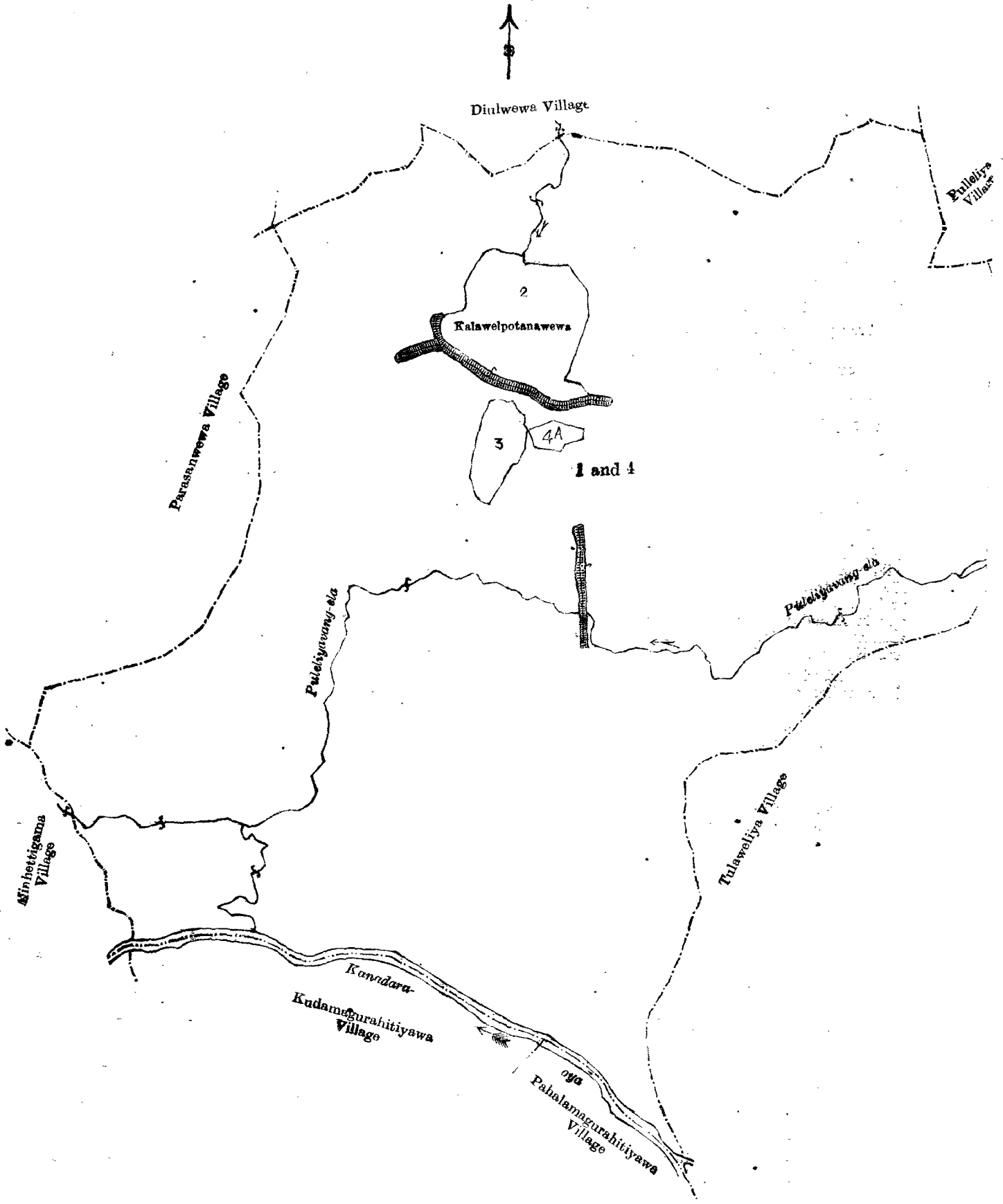
and bounded as follows : on the north by the village limit of Diulwewa ; on the east by the village limit of Pulleliya, the village limit of Kumbukwewa, the village limit of Tulaweliya ; on the south by the Kanadara-oya, (the village limit of Pahalamagurahitiyawa, the village limit of Kudamagurahitiyawa) ; on the west by the village limit of Minhettigama, the village limit of Parasanwewa.

NOTE.—The following lots lying within the above boundaries are excluded from this order, and their aggregate acreage of 32 acres and 24 perches is not included in the acreage of 791 acres 1 rood and 15 perches given above :—

Lot.	Name of Land.	Extent. A. R. P.
2 ..	Kalawelpotanewewa (tank) ..	24 3 10
3 ..	Kalawelpotanewela ..	5 2 29
4a ..	Kalawelpotanegangoda ..	1 2 25
		32 0 24

Colombo, January 10, 1910.

H. O. Fox,
Special Officer.



Scale of 16 Chains to an Inch.

Situation : Kalawelpotana village in Kende korale of Nuwaragam palata.

Preliminary plan 463.

Lot.	Name of Land.	Extent.		
		A.	R.	P.
1 ..	Nugagahahena ..	3	2	39
4 ..	Kalawelpotanekele ..	787	2	16
		791	1	15
<i>Lots excluded.</i>				
2 ..	Kalawelpotanewewa (tank) ..	24	3	10
3 ..	Kalawelpotanewela ..	5	2	29
4a ..	Kalawelpotanegangoda ..	1	2	25
		32	0	24

Field sheets C ²⁴ 35-43 and C ²⁴ 36-44

Surveyor-General's Office,
Colombo, May 11, 1909.
Anuradhapura S. O. 610

J. B. M. RIDOUT,
for Acting Surveyor-General.

Order under Section 4, Sub-section (1), of "The Waste Lands Ordinances of 1897, 1899, 1900, and 1903," declaring Land to be Crown Property.

In the matter of the lands commonly called or known as Welihinnepatana, Ratupasellehena, and Wedigune Kuda-oya, situate in the village of Wedigune, in the Rilpola korale of the Yatikinda division, in the Province of Uva, and of "The Waste Lands Ordinances of 1897, 1899, 1900, and 1903."

WHEREAS in pursuance of section 1 of the said Ordinances it was duly notified on February 7, 1908, that if no claim to the lands commonly called or known as Welihinnepatana, Ratupasellehena, and Wedigune Kuda-oya, situate in the village of Wedigune, in the Rilpola korale of the Yatikinda division, in the Province of Uva, containing in extent 27 acres 1 rood and 2 perches, and shown as lots 35 and 35p in preliminary plan 170 and in the annexed diagram, was made to John George Fraser, Special Officer appointed under section 28 of the said Ordinances, within the period of three months from the date specified in such notice, such lands would be declared the property of the Crown, and dealt with on account of the Crown (*vide* Notice No. 2,944):

And whereas (1) Manamendra Patabendige Hudu Etana, (2) Beddekumburegedara Abeyasekara Patabendige Punchi Naide, made claim thereto, and whereas the said claimants have withdrawn their claims to the said lands, I, John George Fraser, Special Officer appointed under section 28 of the said Ordinances, under and by virtue of the powers vested in me in that behalf by section 4 of the said Ordinances, do hereby on November 6, 1909, order and declare under section 4, sub-section (1), of the said Ordinances, that the said lands, as more fully described herein below, are the property of the Crown.

Description of the Lands referred to.

The following lots situated in the village of Wedigune, in the Rilpola korale of the Yatikinda division in the Province of Uva, as described in the annexed diagram :—

Preliminary plan 170.

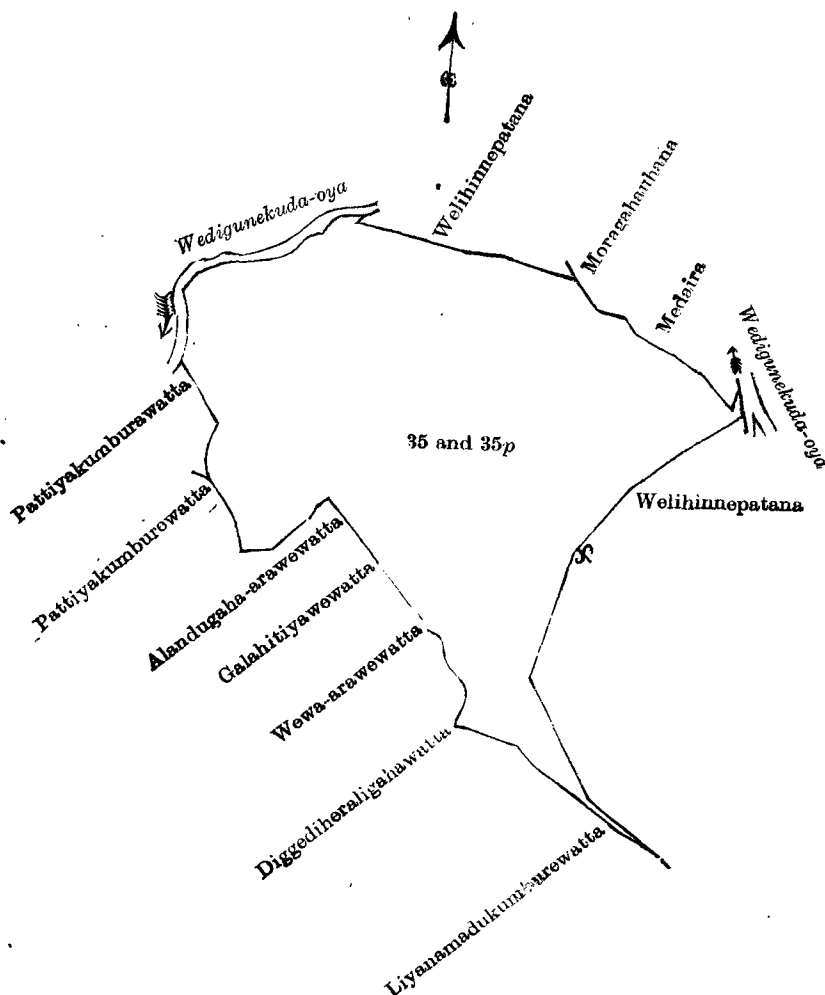
Lot.	Name of Land.	Extent.		
		A.	R.	P.
35 ..	Welihinnepatana, Ratupasellehena ..	27	0	30
35p ..	Wedigune Kuda-oya ..	0	0	12
		27	1	2

and bounded as follows: on the north by the Wedigune Kuda-oya, Welihinnepatana belonging to Beddekumburegedara Abeyasekara Patabendige Punchi Naide, Moragahauhana claimed by the heirs of Dikwella Bogahamadittekammala Punchi Naide, Medaira claimed by Alubogolle Tissahamy; on the east by the Wedigune Kuda-oya, Welihinnepatana claimed by D. J. Weerakon and now sold by the Crown; on the south by Liyanamadukumburewatta claimed by L. Punchi Naide and others, Diggediheraligahawatta claimed by K. H. Pieris and others, Wewa-arawewatta claimed by Ivaduge Suwarishamy, Galahtiyawewatta claimed by G. Kaluhamy and others, Alandugaha-arawewatta claimed by K. Kirihamy; and on the west by Pattiya-kumburewatta claimed by Pattiya-kumbure Punchi Naide and others, Pattiya-kumburewatta belonging to Manamendra Patabendige Hudu Etana, the Wedigune Kuda-oya.

November 6, 1909.

J. G. FRASER,
Special Officer.

D. 10



Scale of 8 Chains to an Inch.

Situation : Wedigune village in Rilpola korale.

Preliminary plan 170.

Lot.	Name of Land.	Extent.		
		A.	R.	P.
35 ..	Welihinnepatana and Ratupasellehena ..	27	0	30
35p ..	Wedigune Kuda-oya ..	0	0	12
		<hr/>	<hr/>	<hr/>
		27	1	2

Field sheets M ⁷39—40, 47—48 and M ⁷55—56, 63—64

Surveyor-General's Office,
Colombo, September 7, 1909.
Uva S. O. 1,342

J. B. M. RIDOUT,
for Surveyor-General.

Order under Section 4, Sub-section (1), of "The Waste Lands Ordinances of 1897, 1899, 1900, and 1903."

In the matter of the land commonly called or known as Galapallepatana *alias* Galgodahena, situate in the village of Wedigune, in the Rilpola korale of the Yatikinda division, in the Province of Uva, and of "The Waste Lands Ordinances of 1897, 1899, 1900, and 1903."

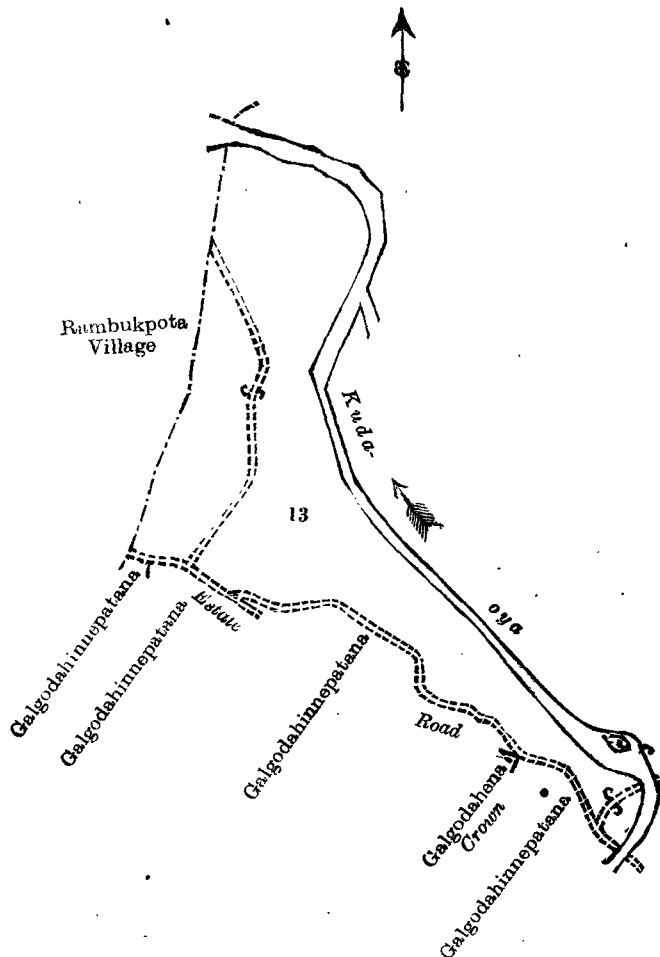
WHEREAS in pursuance of section 1 of the said Ordinances it was duly declared and notified on February 7, 1908, that if no claim to the land commonly called or known as Galapallepatana *alias* Galgodahena, situate in the village of Wedigune, in the Rilpola korale of the Yatikinda division, in the Province of Uva, containing in extent 15 acres 2 roods and 6 perches, and shown as lot 13 in preliminary plan 170 and in the annexed diagram, was made to John George Fraser, Special Officer appointed under section 28 of the said Ordinances, within the period of three months from the date specified in the said notice, such land would be declared the property of the Crown, and dealt with on account of the Crown (*vide* Notice No. 2,944) :

And whereas Thomas Gosselin Elliott of Hingurugama Group in Badulla made claim thereto, and I, the aforesaid John George Fraser, Special Officer appointed under section 28 of the said Ordinances, made due inquiry into such claim ; and whereas I and the said claimant, with the consent of His Excellency the Governor, came to an agreement in writing dated September 5, 1908, concerning the said land under section 4, sub-section (1), of the said Ordinances, whereby it was agreed that the said Thomas Gosselin Elliott, along with (1) Edward

Vere Freeman of "Longden," Nuwara Eliya, (2) George Nicol Thomson of Dunsinane in Pundalu-oya, (3) John Duncan Thomson of London, should be declared to be the purchasers of the said land upon payment by the said Thomas Gosselin Elliott on or before October 5, 1908, to the Government Agent of the Province of Uva, at Badulla, of a sum of Rs. 233.10 only as the purchase amount of the said land; and whereas the said Thomas Gosselin Elliott has duly paid the said amount to the Government Agent of the Province of Uva, the said (1) Thomas Gosselin Elliott, (2) Edward Vere Freeman, (3) George Nicol Thomson, (4) John Duncan Thomson are hereby in pursuance of the agreement afore-mentioned declared to be the purchasers of the said land commonly called or known as Galapallepatana *alias* Galgodahena, situate in the village of Wedigune, in the Rilpola korale, of the Yatikinda division, in the Province of Uva, and containing in extent 15 acres 2 roods and 6 perches, and shown as lot 13 in preliminary plan 170 and in the annexed diagram, and bounded as follows: on the north and east by the Kuda-oya; on the south by an estate road (Galgodahinnepatana sold by the Crown, Galgodahena claimed by T. Elliott and Crown, Galgodahinnepatana sold by the Crown); and on the west by the village limit of Rambukpota.

November 6, 1909.

J. G. FRASER,
Special Officer.



Scale of 8 Chains to an Inch.

Situation: Wedigune village in Rilpola korale in the Badulla District.

Preliminary plan 170.

Lot.	Name of Land.	Extent.		
		A.	R.	P.
13	Galapallepatana <i>alias</i> Galgodahena	15	2	6

Sheets M ⁷ 39-47 and M ⁷ 40-48

Surveyor-General's Office,
Colombo, February 15, 1909.
Uva S. O. 1,343

J. B. M. RIDOUT,
for Acting Surveyor-General

**Order under Section 2 of "The Waste Lands Ordinances of 1897, 1899, 1900, and 1903,"
declaring Lands to be Crown Property.**

In the matter of the lands commonly called or known as Pattiyawattealutkebella, situate in the village of Bendiyawa, in the Medagam pattu korale of the Wellassa division, in the Province of Uva and of "The Waste Lands Ordinances of 1897, 1899, 1900, and 1903."

THE notice required by section 1 of "The Waste Lands Ordinances of 1897, 1899, 1900, and 1903," having been duly published in manner prescribed by that section in respect of the above-named lands (*vide* Notice No. 3,557), and no claim having been made to the said lands or to any interest therein within the period of three months from the date specified in the said notice, I, John George Fraser, Special Officer appointed under section 28 of the said Ordinances, under and by virtue of the powers vested in me in that behalf by section 2 of the said Ordinances, do hereby on January 10, 1910, order and declare that the said lands, as more fully described herein below, situate in the village of Bendiyawa, in the Medagam pattu korale of the Wellassa division, in the Province of Uva, and shown as lots 14a, 14b, and 14c in preliminary plan 129 and in the annexed diagram, and containing in extent 2 acres and 30 perches, are the property of the Crown.

Description of the Lands referred to.

The following lots situated in the village of Bendiyawa, in the Medagam pattu korale of the Wellassa division, in the Province of Uva, as described in the annexed diagram :—

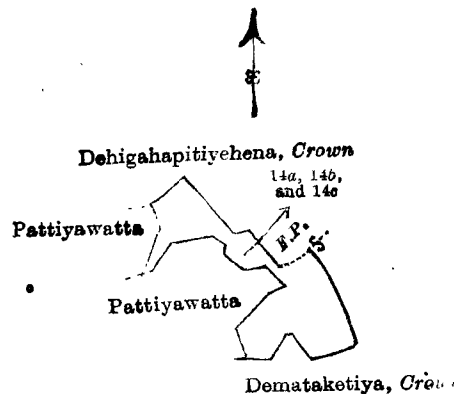
Preliminary plan 129.

Lot.	Name of Land.	Extent.		
		A.	R.	P.
14a ..	Pattiyawattealutkebella ..	0	2	19
14b ..	Do. ..	0	1	0
14c ..	Do. ..	1	1	11
		<hr/>		
		2	0	30

and bounded as follows : on the north and east by Dehigahapitiyehena declared to be Crown property under the Waste Lands Ordinances ; on the south by Demataketiya declared to be Crown property under the Waste Lands Ordinances ; on the west by Pattiyawatta claimed by Pattigewattegamagedera Tissahamy and others, Pattiyawatta sold under the Waste Lands Ordinances to Paddadenagedera Sudu Menika.

January 10, 1910.

J. G. FRASER,
Special Officer.



Scale of 8 Chains to an Inch.

Situation : Bendiyawa village in Medagam pattu korale of Wellassa division of Badulla District.

Preliminary plan 129.

Lot.	Name of Land.	Extent.		
		A.	R.	P.
14a ..	Pattiyawattealutkebella ..	0	2	19
14b ..	Do. ..	0	1	0
14c ..	Do. ..	1	1	11
		<hr/>		
		2	0	30

the afore-mentioned inquiry in the Surveyor-General's Office, came to an end on July 30, 1909. (1), of the O. 1,344

Village plan : section I.

J. B. M. RIDOUT,
for Surveyor-General.

Order under Section 4, Sub-section (1), of "The Waste Lands Ordinances of 1897, 1899, 1900, and 1903." declaring Land to be Crown Property.

In the matter of the land commonly called or known as Nawalahnamukalana, situate in the village of Niriella, in the Palle pattu of the Nawadun korale of the Ratnapura District, in the Province of Sabaragamuwa, and of "The Waste Lands Ordinances of 1897, 1899, 1900, and 1903."

WHEREAS in pursuance of section 1 of the said Ordinances it was duly notified on September 10, 1909, that if no claim to the land commonly called or known as Nawalahnamukalana, situate in the village of Niriella, in the Palle pattu of the Nawadun korale of the Ratnapura District, in the Province of Sabaragamuwa, containing in extent 30 acres 3 roods and 27 perches and shown as lot 53a in preliminary plan No. 38, and in the annexed diagram, was made to John George Fraser, Special Officer appointed under section 28 of the said Ordinances within the period of three months from the date specified in such notice such land would be declared the property of the Crown, and dealt with on account of the Crown (*vide* Notice No. 3,565):

And whereas Tanapatige Ratranhamy made claim thereto, and whereas the said claimant has withdrawn his claim to the said land, I, John George Fraser, Special Officer appointed under section 28 of the said Ordinances, under and by virtue of the powers vested in me in that behalf by section 4 of the said Ordinances, do hereby on December 18, 1909, order and declare under section 4, sub-section (1), of the said Ordinances, that the said land, as more fully described herein below, is the property of the Crown.

Description of the Land referred to.

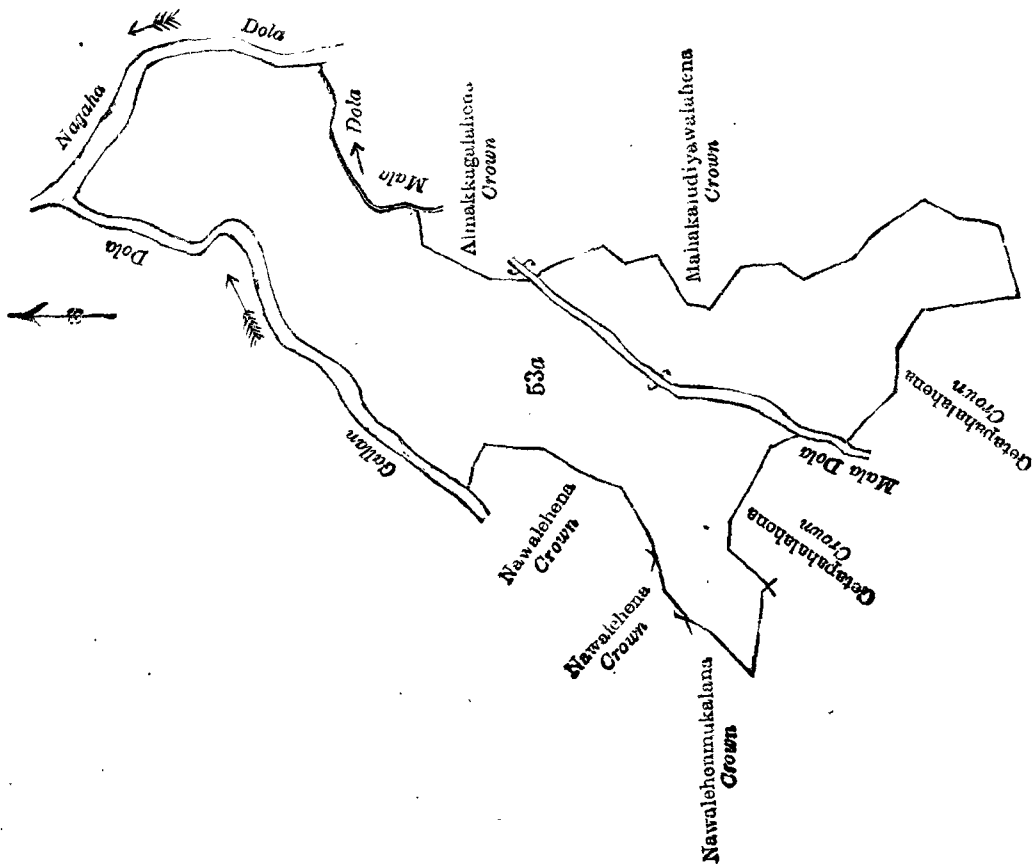
The following lot situated in the village of Niriella, in the Palle pattu of the Nawadun korale of the Ratnapura District, in the Province of Sabaragamuwa, as described in the annexed diagram:—

Preliminary plan 38.		
Lot.	Name of Land.	Extent. A. R. P.
53a	Nawalahnamukalana	30 3 27

and bounded as follows: on the north by the Nagahadola; on the east by the Nagahadola, the Maladola, Almakkagaladena claimed by the Crown, Mahakaludiyawaladena claimed by the Crown; on the south by Getapahaladena claimed by the Crown, the Maladola, Getapahaladena claimed by the Crown, Nawalahnamukalana claimed by the Crown; on the west by Nawalahnamukalana claimed by the Crown, Nawalahena claimed by the Crown, the Gallandola.

J. G. FRASER,
Special Officer.

December 18, 1909.



Scale of 8 Chains to an Inch.

Situation: Niriella village in Palle pattu of Nawadun korale in Ratnapura District.

Preliminary plan 38.

Lot.	Name of Land.	Extent. A. R. P.
53a	Nawalahnamukalana	30 3 27

Surveyor-General's Office,
Colombo, August 10, 1909. Field sheet: Vandyke L 24
Ratnapura S. O. 3 34-42

J. B. M. RIDOUT,
for Surveyor-General.