

Ceylon Government Gazette

Published by Authority.

No. 6,357 — FRIDAY, MARCH 4, 1910.

PART I.—General: Minutes, Proclamations, Appointments, and General Government Notifications.
PART II.—Legal and Judicial.

PART III.—Provincial Administration.
PART IV.—Land Settlement.
PART V.—Mercantile, Marine, Municipal, Local, &c.

Separate paging is given to each Part in order that it may be filed separately.

Part IV.—Land Settlement.

	PAGE		PAGE
Preliminary Notices	397	Final Orders	414

PRELIMINARY NOTICES.

Notice under "The Waste Lands Ordinances of 1897, 1899, 1900, and 1903."

TAKE notice that unless within three months from March 4, 1910, the persons, if any, who claim any interest in the lands hereinafter mentioned or in any one or more of such lands make claim in person or in writing to the said lands or any of them or to some interest therein to F. Lewis, Esq., Special Officer appointed under section 28 of "The Waste Lands Ordinances, 1897, 1899, 1900, and 1903," at his office at Fort, Colombo:

Such Special Officer, in pursuance of the powers vested in him by the said Ordinances, will declare by writing under his hand that the said lands or such of them, as to which no claim has been made, are the property of the Crown.

FREDERICK LEWIS,
Special Officer.

Description of the Lands referred to.

The following lots situated in the village of Netalaporuwa, in the West Giruwa pattu of the Hambantota District, in the Southern Province, as described in the annexed diagrams:—

I.—Preliminary plan 253.

Lot.	Name of Land.	Extent.		
		A.	R.	P.
2 ..	Deniyagawahena, Siyambalagahakoratuwa, Aliyamalawekadehena, Mailagahawatta, Wemullemailagahahena, Hagattewalahenyaya, Wemullekanatta, Balahamullehenyaya	392	0	2

and bounded as follows: on the north by Helambawala claimed by the Crown, Helambawala declared to be Crown property under the Waste Lands Ordinances; on the east by the village limit of Daha-amuna; on the south by T. Ps. 218,106 and 218,107, Mulekumbura claimed by Paranahegawa Don Samel of Daha-amuna, a footpath, Julgahakoratuwa claimed by H. B. Sanderis, Milagahawatta claimed by D. G. Babun Appu, T. P. 240,602, Wemullekumbura claimed by Muttukumaranage Baronis of Dikwella, T. Ps. 221,994 and 204,227, Wemullekumbura claimed by Muttukumaranage Baronis of Dikwella, T. P. 165,545, Balahamullewatta claimed by Wadachchige Nipunaya, T. P. 165,545, Balahamulla sold by the Crown, the Urubokka-oya, Palugahawatta *alias* Ambagahawatta claimed by Kawanihamy of Abeysekeragama, widow of Kasturiarachchige Balappu, Lunuweraniyagahawatta claimed by Liyanage Podde, the Urubokka-oya, Deniyewatta claimed by Liyanakatuwage Bala Appu of Liyanakatuwa, the Urubokka-oya, T. Ps. 218,056, 218,075, and 218,055, a footpath, the village limit of Hakuruwala; on the west by the village limit of Hakuruwala, the village limit of Laggamuwa, the village limit of Bogamuwa.

NOTE.—The following lots lying within the above boundaries are excluded from this part of the notice, and their aggregate acreage of 2 acres 2 roods and 18 perches is not included in the acreage of 392 acres and 2 perches given above :—

Preliminary plan 253.

Lot.	Name of Land.	Extent.		
		A.	R.	P.
3	Pokunawelawatta	0	1	19
4	Mailagahawatta	0	1	35
13	Milagahawatta	0	0	16
7	Kattangahakoratuwa	0	0	18
8	Deniyewatta	0	3	6
12	Lolugahawatta <i>alias</i> Amunagawawatta	0	3	4
		2	2	18

[For Diagram see page 399.]

Situation : Netalaporuwa village in West Giruwa pattu of Hambantota District.

Preliminary plan 253.

Lot.	Name of Land.	Extent.		
		A.	R.	P.
2	Deniyagawahena, Siyambalagahakoratuwa, Aliyama- malawekadehena, Mailagahawatta, Wemullemaila- gahahena, Hagattewalahenyaya, Wemullekanatta, Balahamullehenyaya	392	0	2
<i>Lots excluded.</i>				
3	Pokunawelawatta	0	1	19
4	Mailagahawatta	0	1	35
13	Milagahawatta	0	0	16
7	Kattangahakoratuwa	0	0	18
8	Deniyewatta	0	3	6
12	Lolugahawatta <i>alias</i> Amunagawawatta	0	3	4
		2	2	18

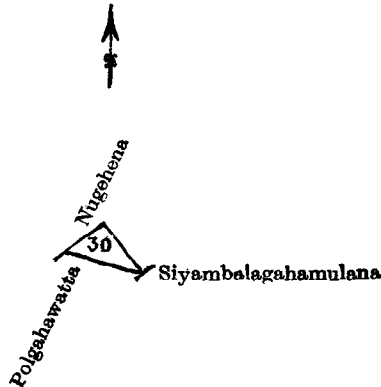
Surveyor-General's Office,
Colombo, September 28, 1909.

H. O. BARNARD,
for Surveyor-General.

II.—Preliminary plan 253.

Lot.	Name of Land.	Extent.		
		A.	R.	P.
30	Polgahawattehena	0	1	1

and bounded as follows : on the north by Nugehena claimed by Jatunge Dondris of Daha-amuna ; on the east by Nugehena claimed by Jatunge Dondris of Daha-amuna, Siyambalagahamulana claimed by A. W. B. Samel Appu of Dodanduwa ; on the south by Polgahawatta claimed by Jayawardana Abeysin Patiranage Don Davith ; on the west by Nugehena claimed by Jatunge Dondris of Daha-amuna.



Scale of 8 Chains to an Inch.

Situation : Netalaporuwa village in West Giruwa pattu of Hambantota District.

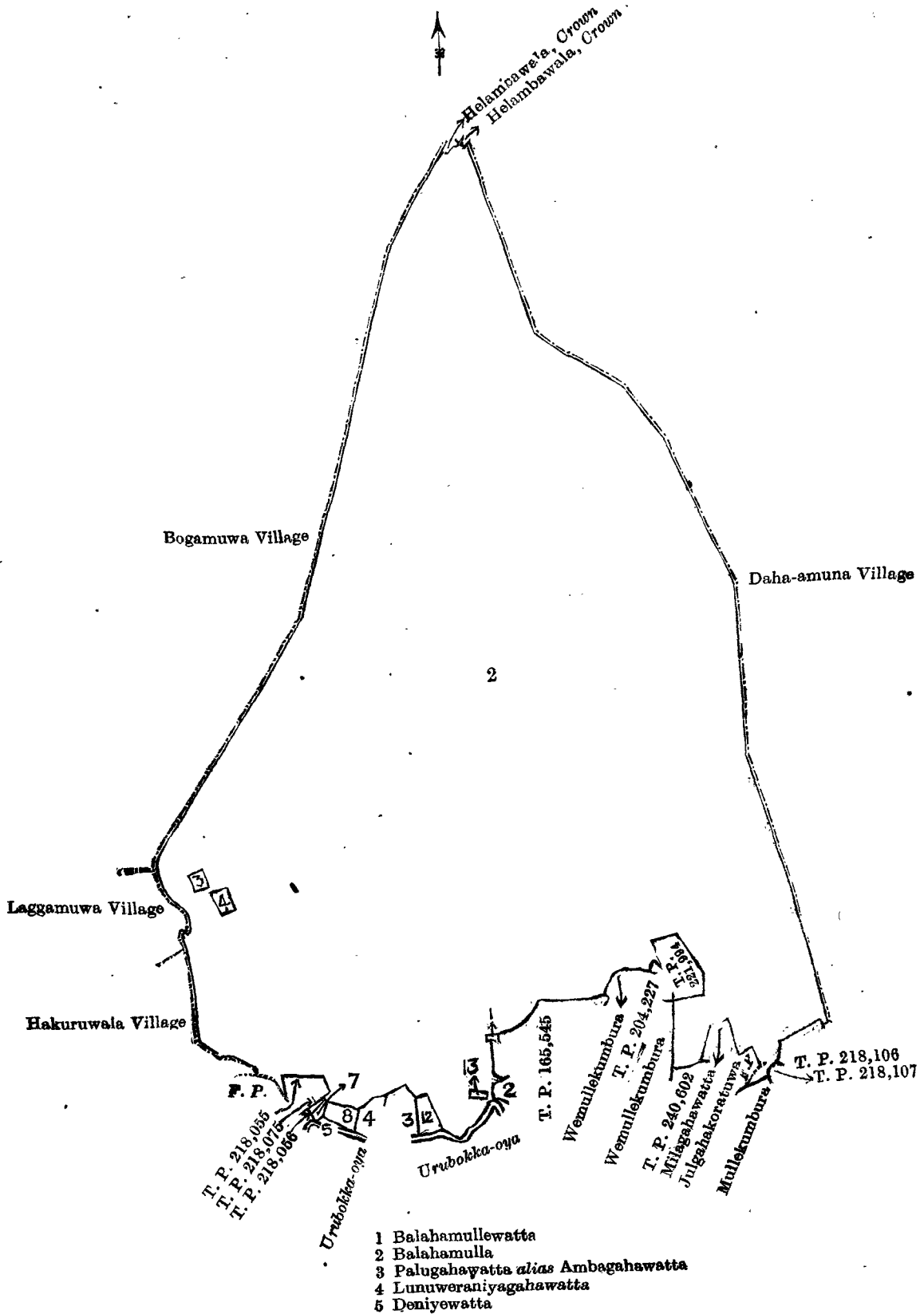
Preliminary plan 253.

Lot.	Name of Land.	Extent.		
		A.	R.	P.
30	Polgahawattehena	0	1	1

Surveyor-General's Office,
Colombo, September 28, 1909.

Field sheet : village plan P 16
5—6, 13—14

H. O. BARNARD,
for Surveyor-General.

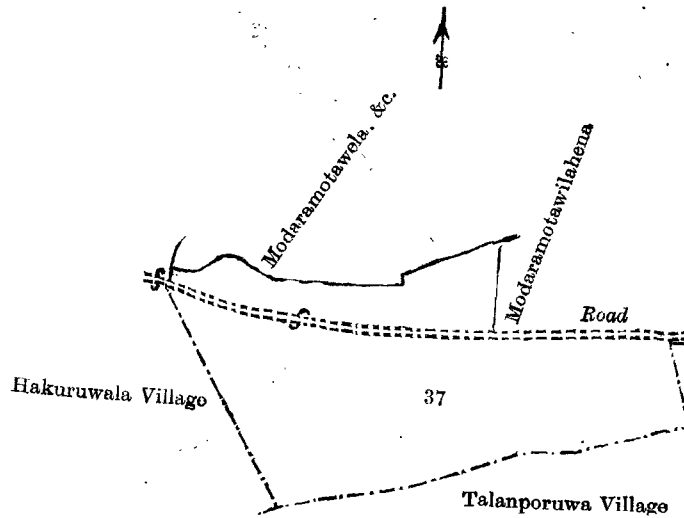


Scale of 16 Chains to an Inch.

III.—Preliminary plan 253.

Lot.	Name of Land.	Extent. A. R. P.
37	Moderomotawilahena..	13 3 34

and bounded as follows: on the north by Modaramotawela, &c. (private), Modaramotawilahena claimed by the trustees of Kahagal Vihare Pansala, a road; on the east and south by the village limit of Talanporuwa; on the west by the village limit of Hakuruwala.



Scale of 8 Chains to an Inch.

Situation : Netalaporuwa village in West Giruwa pattu of Hambantota District.

Preliminary plan 253.

Lot.	Name of Land.	Extent. A. R. P.
37	Moderamotawilahena.	13 3 34

Field sheet : 5-6, 13-14

Surveyor-General's Office,
Colombo, September 28, 1909.
3,717

H. O. BARNARD,
for Surveyor-General.
Hambantota S. O. 22-1910

Notice under "The Waste Lands Ordinances of 1897, 1899, 1900, and 1903."

TAKE notice that unless within three months from March 4, 1910, the persons, if any, who claim any interest in the lands hereinafter mentioned or in any one or more of such lands make claim in person or in writing to the said lands or any of them or to some interest therein to J. M. Davies, Esq., Special Officer appointed under section 28 of "The Waste Lands Ordinances, 1897, 1899, 1900, and 1903," at his office at Fort, Colombo :

Such Special Officer, in pursuance of the powers vested in him by the said Ordinances, will declare by writing under his hand that the said lands or such of them, as to which no claim has been made, are the property of the Crown.

J. M. DAVIES,
Special Officer.

Description of the Lands referred to.

The following lots situated in the village of Galpotheyaya, in the West Giruwa pattu of the Hambantota District, in the Southern Province, as described in the annexed diagrams :—

I.—Preliminary plan 380.

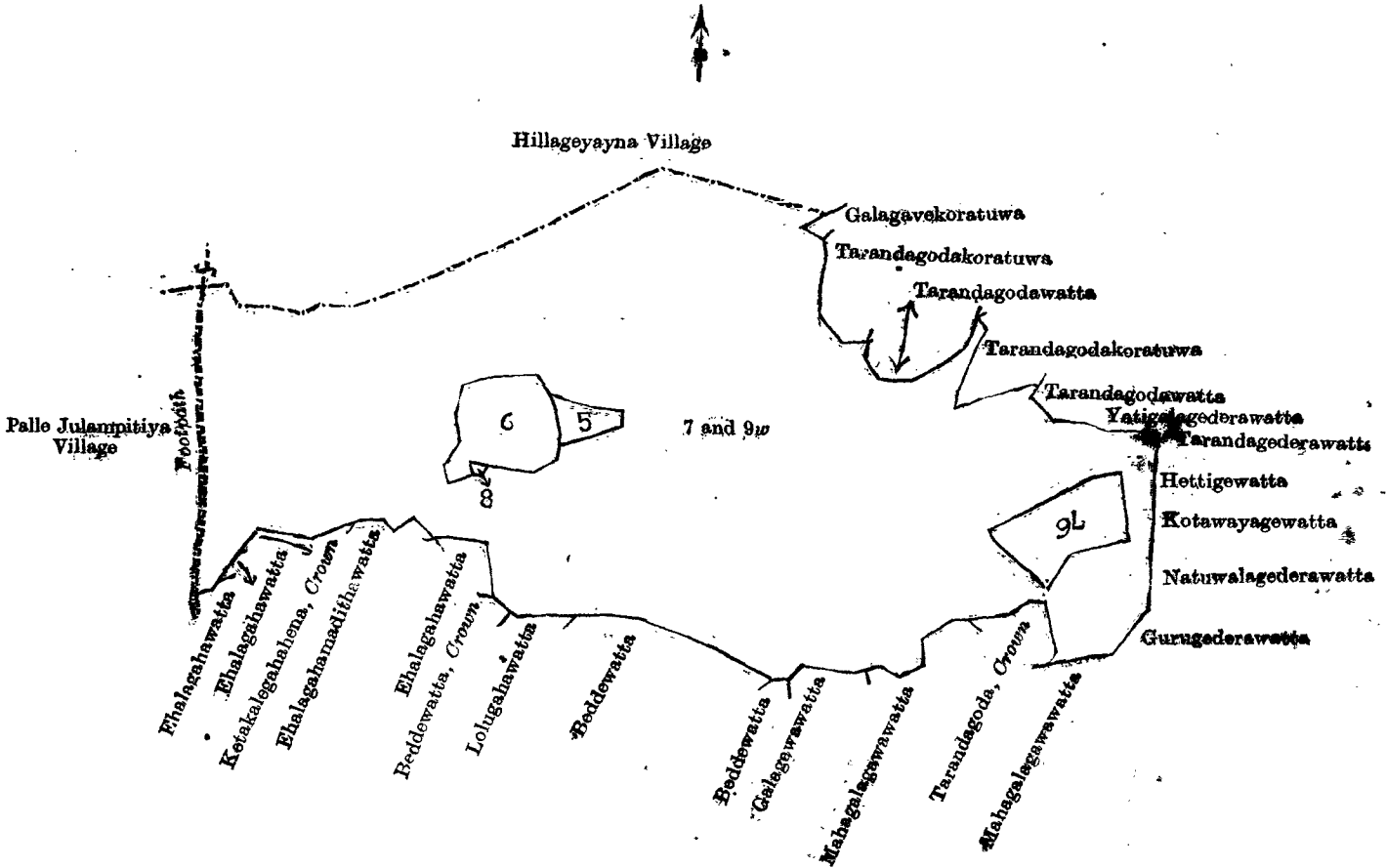
Lot.	Name of Land.	Extent. A. R. P.
7	Ehelagahamadittehena	0 3 16
9w	Ketakalegahahena, Hikgahahena, &c.	49 3 30
		50 3 6

and bounded as follows : on the north by the village Hillageayna, Galagarekoratuwa claimed by Jayasekerekankan Patiranaage Louishami, Tarandagodakoratuwa claimed by Hettiachchige Sabahami, Tarandagodawatta claimed by Hettiachchige Babunhami, Tarandagodakoratuwa claimed by Goonewardena Abeysinghe Don Peneris, Tarandagodewatta claimed by Hettiachchige Babunhami, Yatigalagederawatta claimed by Hettiachchige Sabehami ; on the east by Tarandagederawatta claimed by Hettiachchige Babunhami, Hettigewatta claimed by Ramanayakage Wattuhami, Kotawayagewatta claimed by Kotawayagamage Heen Appu, Natuwalagederawatta claimed by Hewa Nedungodage Punchi Appu, Gurugedarawatta claimed by Hettiachchige Andiris ; on the south by Mahagalagawawatta claimed by Aggraheragamage Babunhami, Tarandagoda claimed by the Crown, Mahagalagawawatta claimed by Aggraheragamage Babunhami, Galagawawatta claimed by Hettiachchige Adirian, Beddewatta claimed by Aggraheragamage Saunhami, Lolugahawatta claimed by Aggraheragamage Saunhami, Beddewatta claimed by the Crown, Ehalagahawatta claimed by Agaragamage Don Anderis, Ehalagahamadithawatta claimed by Aggraheragamage Don Anderis, Ketakalegahahena claimed by the Crown, Ehalagahawatta claimed by Aggraheragamage Anderishami, Ehalagahawatta claimed by Kudaralage Don Anderis ; on the west by the village limit of Palle Julampitiya.

NOTE.—The following lots lying within the above boundaries are excluded from this part of the notice, and their aggregate acreage of 3 acres 2 roods and 8 perches is not included in the acreage of 50 acres 3 roods and 6 perches given above:—

Preliminary plan 380.

Lot.	Name of Land.	Extent.		
		A.	R.	P.
5	Punchitarandagodawatta	0	1	24
6	Do.	1	2	12
8	Do.	0	0	5
9l	Tarandagodakoratuwa	1	2	7
		<hr/>	<hr/>	<hr/>
		3	2	8



Scale of 8 Chains to an Inch.

Situation : Galpotheyaya village in West Giruwa pattu of Hambantota District.

Preliminary plan 380.

Lot.	Name of Land.	Extent.		
		A.	R.	P.
7	Ehelagahamadittehena	0	3	16
9w	Ketakalegahahena, Hikgahshena, &c.	49	3	30
		<hr/>	<hr/>	<hr/>
		50	3	6
<i>Lots excluded.</i>				
5	Punchitarandagodawatta	0	1	24
6	Do.	1	2	12
8	Do.	0	0	5
9l	Tarandagodakoratuwa	1	2	7
		<hr/>	<hr/>	<hr/>
		3	2	8

Field sheets : village plan P 33—34, 41—42 & P 35—36, 43—44

II.—Preliminary plan 380.

Lot.	Name of Land.	Extent.		
		A.	R.	P.
9	Ketalagahahena, Dekandehenebedda, Hikgahagoda-hena, Ehelagahamadittewattehenkella, Galgodahena, Rataperapandurehena, Dunumadalagahahena, Moragahawalahena, Ittegalagodella, Patangimandiyekella, Patangimandiyehenkella, Dambehena, Mugunagoda-hena, Dambehewattekella, Godawalahena	176	1	11
9m1	Kajugahakoratuwa (reservation for road)	0	0	8
60a	Dambehewawatta (reservation for road)	0	0	7
		176	1	26

and bounded as follows : on the north by Ehalagahawatta claimed by Kudarasalage Don Anderis, Hikgahagoda-koratuwa claimed by ditto, Ehelagahamadittawatta claimed by Aggraheragamage Don Andiris, Beddewatta claimed by the Crown, Lolugahawatta claimed by Aggraheragamage Saunhami, Beddewatta claimed by the Crown, Beddewatta claimed by Aggraheragamage Sawunhami, Hikgahagodellawatta claimed by Kodituakkukankanange Juanis, Hikgahagodekehelkella claimed by Kodituakkukankanange Juanis Appu, Hikkagahagodellawatta claimed by Kodituakkukankanange Juanis, a footpath, Galgawawatta claimed by Hettiachchige Adirian, Mahagalagawawatta claimed by Aggraheragamage Babunhami, Maragahawatta claimed by Liyana Arachchige Don Samel, Iharuppewatta claimed by Atukoralage Deonis and others, Iharuppewatta claimed by Elgiriyaage Dasanhami, Palamunegedarawatta claimed by Hettiachchige Saunhami, Ketakelagahawatta claimed by Hettiachchige Saunhami, Deiyandaragedarawatta claimed by Kadawategedara Don Davith, a road, Galgodakoratuwa claimed by Hettiachchige Don Anderis, Mahawatta claimed by ditto, Maharuppewatta claimed by Hettiachchige Samelhami and others, Ehalagahawatta claimed by Elgiriyaage Balappu and others, Palugahawatta claimed by Hettiachchige Don Janis, Ambagahawatta claimed by Hettiachchige Don Kostas, Hikgahawatta claimed by Hettiachchige Don Samel, Ketakalahawatta claimed by Hettiachchige Don Samel, a footpath, Serugodewattekella claimed by the Crown, Kurukundamandiahena claimed by the Crown, Kurukundamandiahena claimed by the Crown, Godawalahenewatta claimed by Gurusin Achchige Subbami ; on the east by the boundary of East Giruwa pattu, Ilukmandiyewatta claimed by the Crown, a footpath, the village limit of Gonadeniya ; on the south by the village limit of Gonadeniya, the village limit of Kinchigunemedagama, Ittagalahena claimed by the Crown, the village limit of Kinchigunemedagama, a road, Lunumadalahena claimed by the Crown, Dunumadolahenewatta claimed by the Crown, T. P. 208,673, Patangimandiyekella sold by the Crown, T. P. 208,673, Lunumadalahena claimed by Hettiachchige Sabahami, T. P. 261,167, a road, Rataperapandurehena sold by the Crown, Ketakalahawatta claimed by Elgiriyaage Babahami, Rataperagahawatta claimed by Jayasekerekankanange Heen Appu, Galgodalanda claimed by the Crown, the village limit of Mallehageyayna ; on the west by the village limit of Palle Julampitiya.

NOTE.—The following lots lying within the above boundaries are excluded from this part of the notice, and their aggregate acreage of 22 acres 3 roods and 4 perches is not included in the acreage of 176 acres 1 rood and 26 perches given above :—

Preliminary plan 380.

Lot.	Name of Land.	Extent.		
		A.	R.	P.
9m	Kajugahakoratuwa	0	3	9
9t	Guruwalahenewatta	1	2	19
9u	Lunumadalagahahena	1	0	31
53	Dambehenekella	0	1	10
54	Dambehewawatta	2	2	9
55	Do.	0	1	30
56	Do.	4	2	20
57	Do.	4	1	36
58	Do.	1	1	3
59	Do.	1	0	24
60	Dambehewawatta (T. P. 208,672)	1	1	15
61	Dambehewawatta	1	3	8
62	Do.	0	1	17
63	Rataparapandurewatta	0	3	1
64	Rataparapandurehenawatta	1	0	24
66	Pathengimandiawatta	0	3	25
67	Do.	1	0	3
		22	3	4

[For Diagram see page 403.]

Situation : Galpotheyaya village in West Giruwa pattu of Hambantota District.

Preliminary plan 380.

Lot.	Name of Land.	Extent.	
		A.	R. P.
9	Ketalagahahena, Dekandehenebedda, Hikgahagoda-hena, Ehelagahamadittewatthenkella, Galgodahena, Rataparapandurehena, Dunumadalagahahena, Mora-gahavalahena, Ittegalagodella, Patangimandiyekella, Patangimandiyehenkella, Dambehena, Mugunagoda-hena, Dambehenevattekella, Godawalahena	176	1 11
9m	Kajugahakoratuwa (reservation for road)	0	0 8
60a	Dambeheneawatta (reservation for road)	0	0 7

176 1 26

Lots excluded.

9m	Kajugahakoratuwa	0	3 9
9f	Guruwslaheneawatta	1	2 19
9u	Lunumadalagahahena	1	0 31
53	Dambehenekella	0	1 10
54	Dambeheneawatta	2	2 9
55	Do.	0	1 30
56	Do.	4	2 20
57	Do.	1	1 36
58	Do.	1	1 3
59	Do.	1	0 24
60	Dambeheneawatta (T. P. 208,672)	1	1 15
61	Dambeheneawatta	1	3 8
62	Do.	0	1 17
63	Rataparapandureawatta	0	3 1
64	Rataparapandureheneawatta	1	0 24
66	Pathergimandiawatta	0	3 25
67	Do.	1	0 3
		22	3 4

Field sheets : village plan P ¹¹ 33—34, 41—42 & P ¹¹ 35—36, 43—44

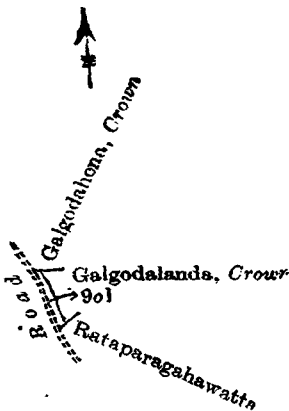
Surveyor-General's Office,
Colombo, December 21, 1909.

J. B. M. RIMOUT,
for Surveyor-General.

III.—Preliminary plan 380.

Lot.	Name of Land.	Extent.	
		A.	R. P.
90l	Galgodalanda (reservation for road)	0	0 5

bounded as follows : on the north by Galgodahena claimed by the Crown ; on the east by Galgodalanda claimed by the Crown ; on the south by Rataparagahawatta claimed by Jayasekerekankanana Patiranage ; on the west by a road.



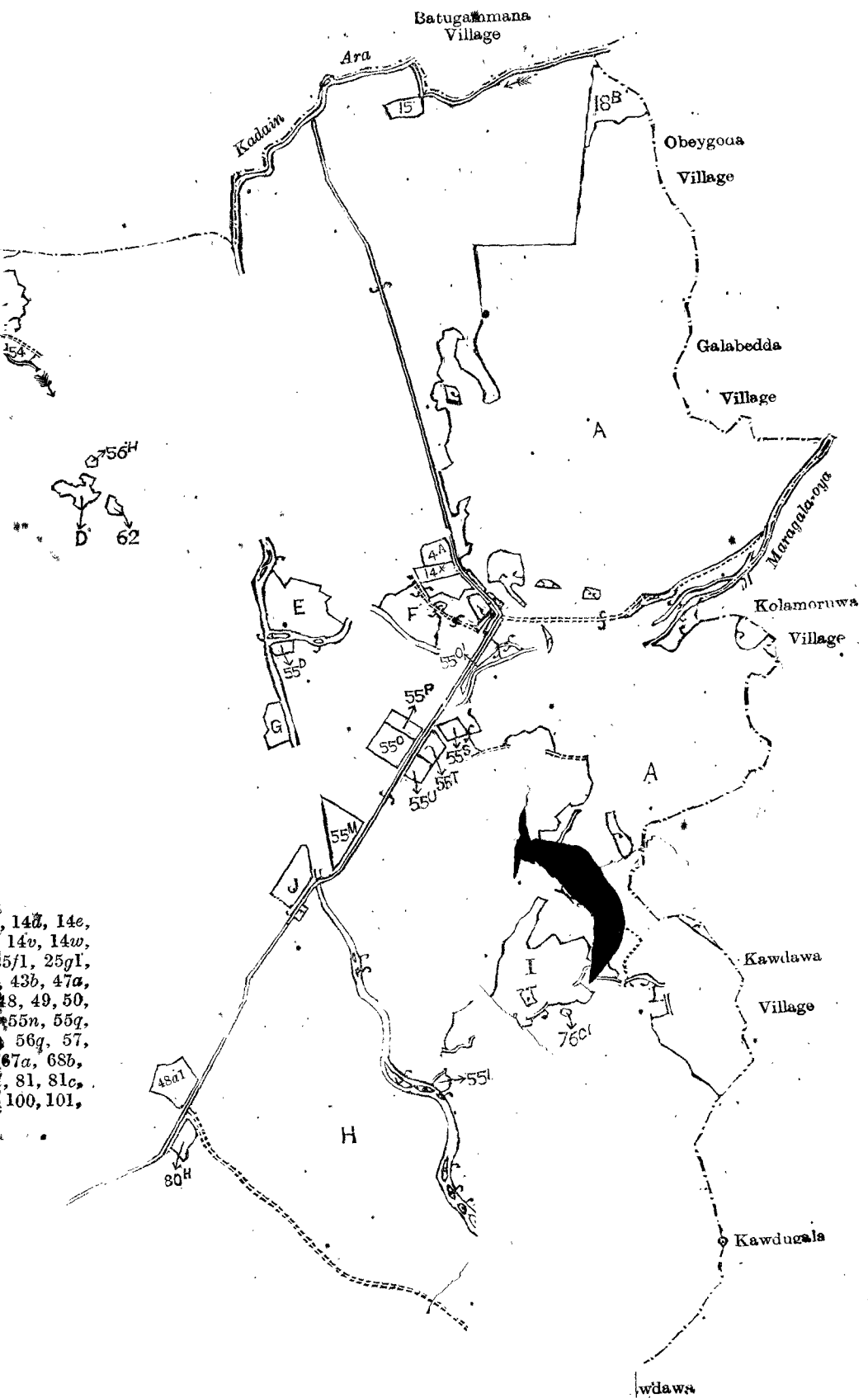
Scale of 8 Chains to an Inch.

Situation : Galpotheyaya village in West Giruwa pattu of Hambantota District.

Preliminary plan 380.

Extent.

A. R. P.

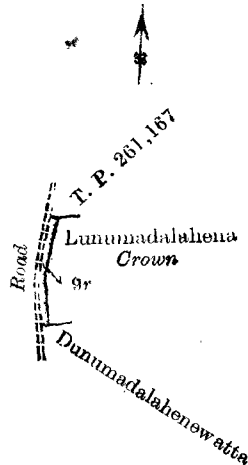


- 14z, 14e,
- 14v, 14w,
- 5/1, 25g1,
- 43b, 47a,
- 48, 49, 50,
- 55n, 55q,
- 56q, 57,
- 67a, 68b,
- 81, 81c,
- 100, 101,

IV.—Preliminary plan 380.

Lot.	Name of Land.	Extent. A. R. P.
9r	Lunumadalahoma (reservation for road)	0 0 12.

and bounded as follows : on the north by T. P. 261,167 ; on the east by Lunumadalahoma claimed by the Crown ; on the south by Dunumadalahenewatta claimed by Maddumage Carolis ; on the west by a road.



Scale of 8 Chains to an Inch.

Situation : Galpotheyaya village in West Giruwa pattu of Hambantota District.

Preliminary plan 380.

Lot.	Name of Land.	Extent. A. R. P.
9r	Lunumadalahoma (reservation for road)	0 0 12

Field sheets : village plan P 33-34, 41-42¹¹ & P 35-36, 43-44¹¹

Surveyor-General's Office,
Colombo, December 21, 1909.

J. B. M. RIDOUT,
for Surveyor-General.

V.—Preliminary plan 380.

Lot.	Name of Land.	Extent. A. R. P.
26	Galorowagodalanda, Wewagawahena, Wewagawahenekella, Galoruwagodahena, Galoruwagodakehelkella, Talgahahena	17 3 15
26½	—	0 0 25
267	Galorowagodalanda	3 3 12
28½	—	0 0 20
29	Madittawewa	0 2 39
		<u>22 2 31</u>

and bounded as follows : on the north by the village limit of Hillageyayna, a road, Galorowagodawatta claimed by Panamulla Patiranage Nikulashami, Wewagawahena claimed by the Crown, Wewagawahena (bund reservation) claimed by the Crown, a footpath, Wewagawahena claimed by the Crown, Galorowagodakoratuwa claimed by Panamulla Patiranage Nikulashami, Galorowagodawatta claimed by ditto, the village limit of Hillageyayna, the boundary of East Giruwa pattu, Arewatta claimed by Hondaranage Adanhamy ; on the east by the boundary of the East Giruwa pattu ; on the south by a footpath, Kongahawatta claimed by Beruwale Liyanage Dingihami, a footpath, Kalugasarewatta claimed by the Crown, Talgahahena claimed by Jaysinpatiranage Kiri Appu, a footpath, Wewagawawatta claimed by Hettiarachchige Don Arnolis, Lolugahawatta claimed by Atukoralage Deonis and others ; on the west by Kohombagahawatta claimed by Subesingepatiranage Denishami, Dangahawatta claimed by Wijesingehettiarachchige Don Samel.

[For Diagram see page 406.]

Situation : Galpotheyaya village in West Giruwa pattu of Hambantota District.

Preliminary plan 380.

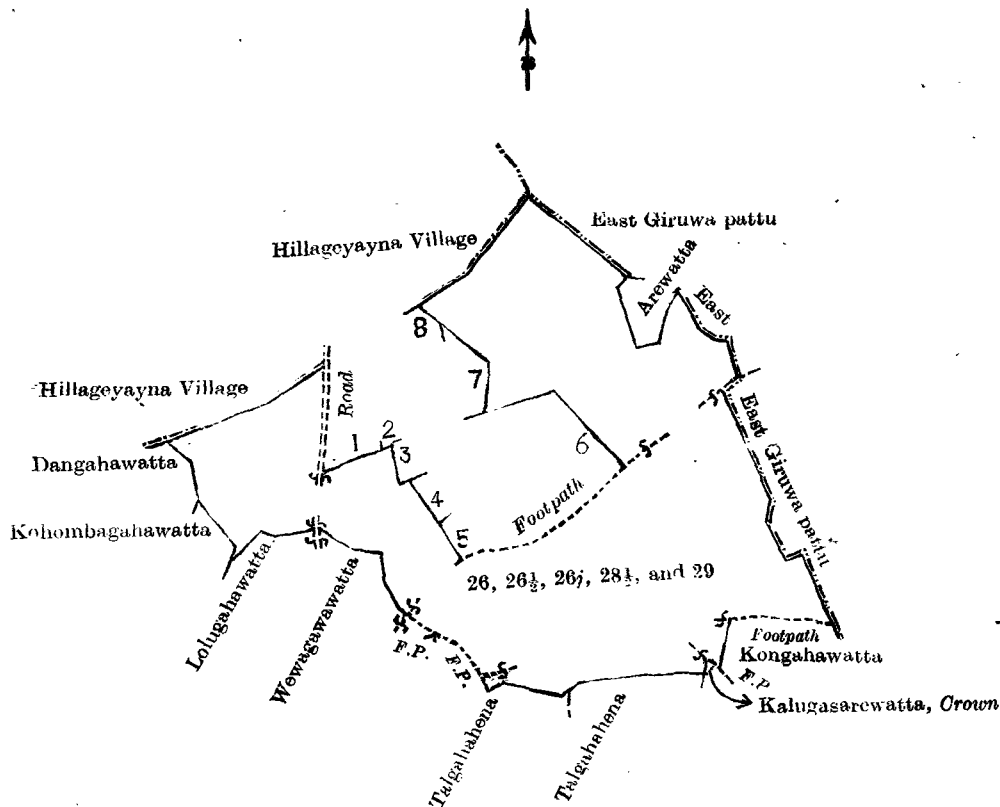
Lot.	Name of Land.	Extent. A. R. P.
26	Galorowagodalanda, Wewagawahena, Wewagawahenekella, Galoruwagodahena, Galoruwagodakehelkella, Talgahahena	17 3 15
26½	—	0 0 25
267	Galorowagodalanda	3 3 12

Lot.	Name of Land.	Extent.	
		A.	R. P.
28½	—	0	0 20
29	Madittawewa	0	2 39
		22	2 31

Field sheets : village plan P 33—34, 41—42 & P 35—36, 43—44

Surveyor-General's Office,
Colombo, December 21, 1909.

J. B. M. RIDOUT,
for Surveyor-General.



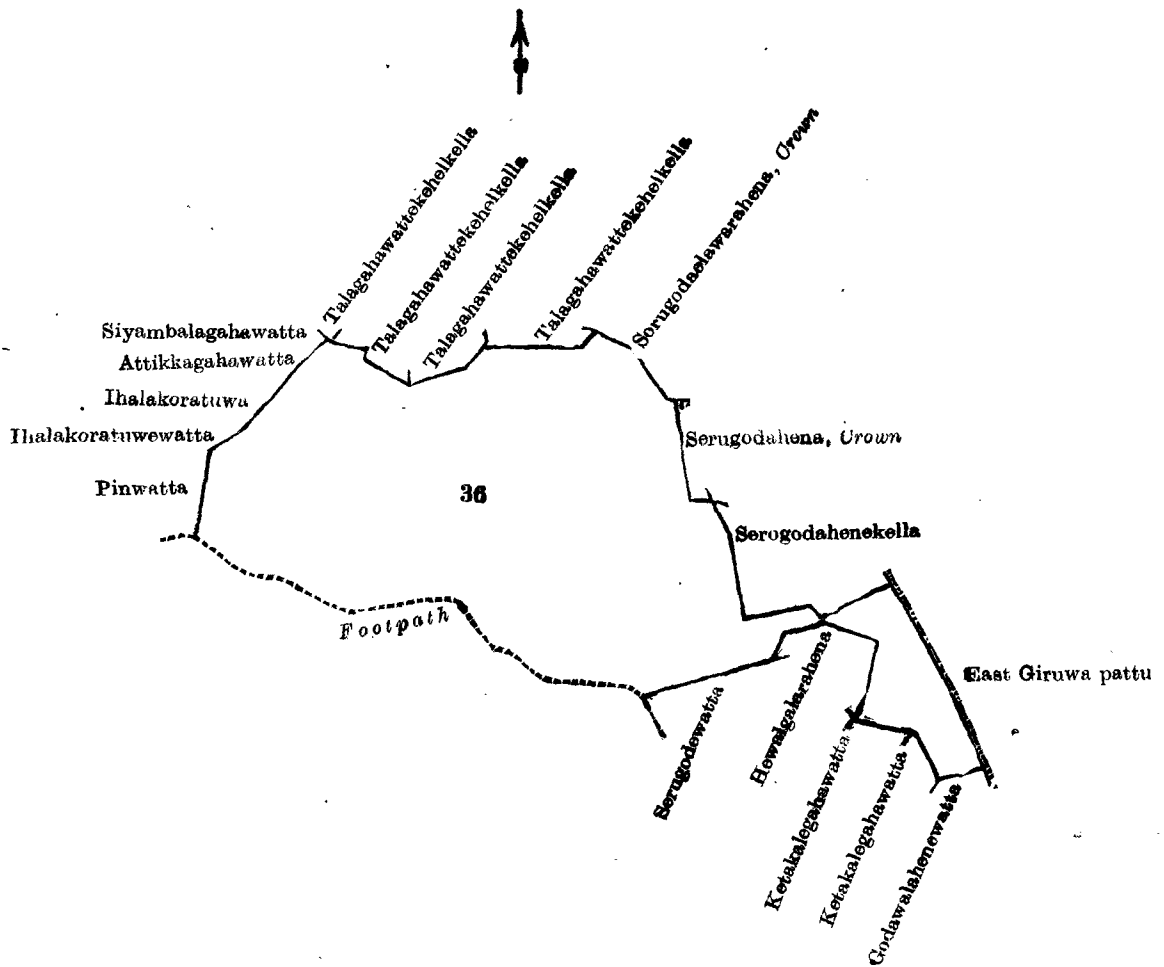
- 1 Galorowagodawatta
- 2 Galorowagodawatta, Crown
- 3 Wewagawahena, Crown
- 4 Wewagawahena (Bund reservation), Crown
- 5 Wewagawahena (Bund reservation), Crown
- 6 Wewagawahena, Crown
- 7 Galorowagodakoruwa
- 8 Galorowagodawatta

Scale of 8 Chains to an Inch.

VI.—Preliminary plan 380.

Lot.	Name of Land.	Extent.	
		A.	R. P.
36	Serugodahena, &c.	25	1 28

and bounded as follows : on the north by Talagahawattekehelkella claimed by Hewa Nedungodage Tenhami, Serugodaelawahena claimed by the Crown ; on the east by Serugodaelawahena claimed by the Crown, Serugodahena claimed by the Crown, Serugodahenekella claimed by Weeratun Achchige Lokuhami, the boundary of East Giruwa pattu ; on the south by Godawalahenewatta claimed by Garusin Achchige Subehami, Ketakalegahawatta claimed by Elgiriagamage Don Anderis, Hewalalarahena claimed by Rajapaksa Mirijjige Appu, Serugodewatta claimed by Rajapaksa Mirinchige Appu, a footpath ; on the west by Pinwatta claimed by Hewa Nedungodage Andiris, Thalakoratuwewatta claimed by Garusin Achchige Sabehami, Thalakoratuwa claimed by Maddumage Davith, Attikkagahawatta claimed by Garusin Achchige Punchi Appu, Siyambalagahawatta claimed by Liyanage Andirishami.



Scale of 8 Chains to an Inch.

Situation : Galpotheyaya village in West Giruwa pattu of Hambantota District.

Preliminary plan 380.

Lot.	Name of Land.	Extent.		
		A.	R.	P.
36	Serugodahena, &c.	25	1	28

Field sheets : village plan P ¹¹ 33—34, 41—42 & P ¹¹ 35—36, 43—44

Surveyor-General's Office,
Colombo, December 21, 1909.
3,718

J. B. M. RIDOUT,
for Surveyor-General.
Hambantota S. O. 23—1910

Notice under "The Waste Lands Ordinances of 1897, 1899, 1900, and 1903."

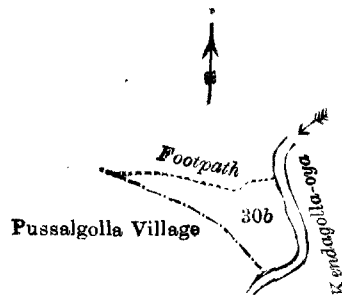
TAKE notice that unless within three months from March 4, 1910, the persons, if any, who claim any interest in the land hereinafter mentioned make claim in person or in writing to the said land or to some interest therein to J. M. Davies, Esq., Special Officer appointed under section 28 of "The Waste Lands Ordinances, 1897, 1899, 1900, and 1903," at his office at Fort, Colombo :

Such Special Officer, in pursuance of the powers vested in him by the said Ordinances, will declare by writing under his hand that the land, to which no claim has been made, is the property of the Crown.

J. M. DAVIES,
Special Officer.

Description of the Land referred to.

The land commonly called or known as Huriyahelapatana *alias* Akula-arawehena, situated in the village of Kendagolla, in the Rilpola korale of the Yatikinda division, in the Province of Uva, containing in extent 1 acre and 32 perches, shown as lot 30b in preliminary plan 29 and in the annexed diagram, and bounded as follows : on the north by a footpath ; on the east by the Kendagolla-oya ; on the south and west by the village limit of Pussalgolla.



Scale of 8 Chains to an Inch.

Situation : Kendagolla village in Rilpola korale of Badulla District.

Preliminary plan 29.

Lot.	Name of Land.	Extent. A. R. P.
30b	Huriyahelapatana <i>alias</i> Akula-arawehena	1 0 32

Field sheet M ⁷₄₀₋₄₈

Surveyor-General's Office,
Colombo, February 1, 1910.
3,719

H. O. BARNARD,
for Surveyor-General.
Uva S. O. 2—1910

Notice under "The Waste Lands Ordinances of 1897, 1899, 1900, and 1903."

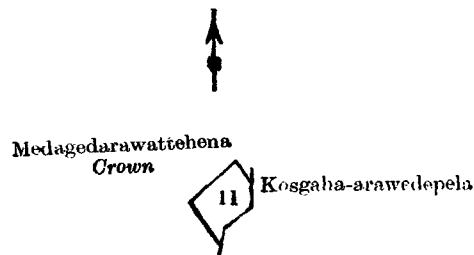
TAKE notice that unless within three months from March 4, 1910, the persons, if any, who claim any interest in the land hereinafter mentioned make claim in person or in writing to the said land or to some interest therein to J. M. Davies, Esq., Special Officer appointed under section 28 of The Waste Lands Ordinances, 1897, 1899, 1900, and 1903," at his office at Fort, Colombo :

Such special Officer, in pursuance of the powers vested in him by the said Ordinances, will declare by writing under his hand that the land, to which no claim has been made, is the property of the Crown.

J. M. DAVIES,
Special Officer.

Description of the Land referred to.

The land commonly called or known as Welewatta, situate in the village of Miyanakandura, in the Medagam pattu korale of the Wellassa, division in the Province of Uva, containing in extent 1 rood and 31 perches, shown as lot 11 in preliminary plan 156 and in the annexed diagram, and bounded as follows : on the north by Medagederawattehena declared to be Crown property under the Waste Lands Ordinances, on the east and south by Kosgaha-arawedepela claimed by Gamagedara Bandara Menika and others; on the west by Medagedarawattehena declared to be Crown property under the Waste Lands Ordinances.



Scale of 8 Chains to an Inch.

Situation : Miyanakandura village in Medagam pattu korale of Badulla District.

Preliminary plan 156.

Lot.	Name of Land.	Extent. A. R. P.
11	Welewatta	0 1 31

Sheet M ⁸₇₋₁₅

Surveyor-General's Office,
Colombo, February 11, 1910.
3,720

J. B. M. RIDOUT,
for Surveyor-General.
Uva S. O. 3—1910

Notice under "The Waste Lands Ordinances of 1897, 1899, 1900, and 1903."

TAKE notice that unless within three months from March 4, 1910, the persons, if any, who claim any interest in the lands hereinafter mentioned or in any one or more of such lands make claim in person or in writing to the said lands or any one of them or to some interest therein to the Assistant Government Agent of the Matara District at the Matara Kachcheri :

Such Assistant Government Agent, in pursuance of the powers vested in him by "The Waste Lands Ordinances, 1897, 1899, 1900, and 1903," will declare by writing under his hand that the said lands or such of them as to which no claim has been made, are the property of the Crown.

W. L. KINDERSLEY,
Assistant Government Agent.

Description of the Lands referred to.

The following lots situated in the village of Siyambalagoda, in the Morawak korale of the Matara District, in the Southern Province, as described in the annexed certified tracings :—

I.—Preliminary plan 12.

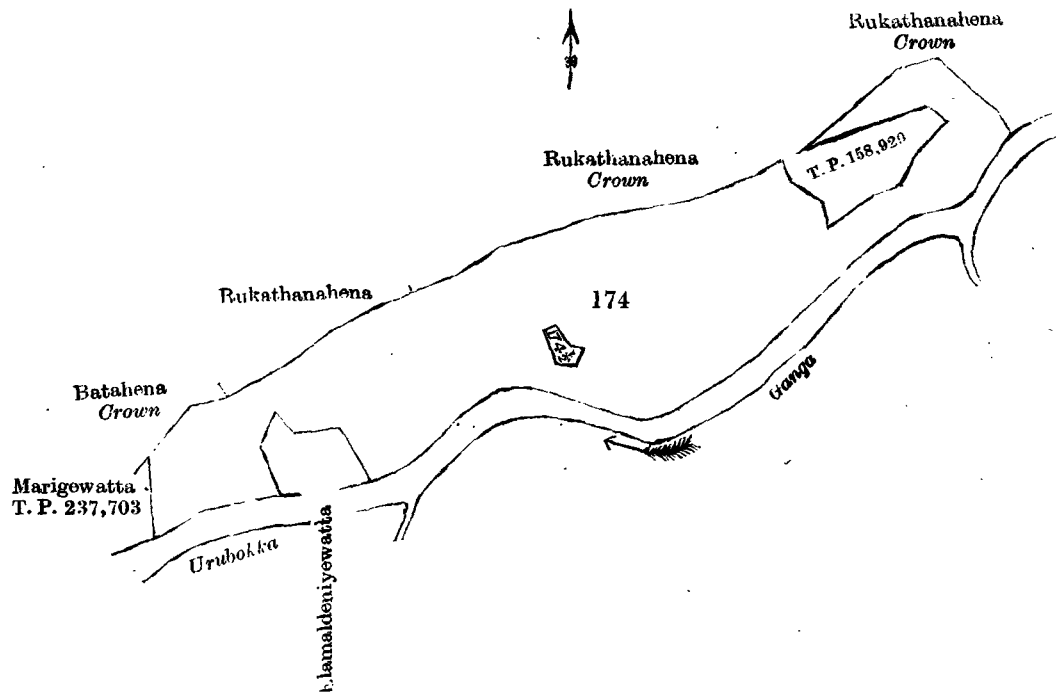
Lot.	Name of Land.	Extent.		
		A.	R.	P.
174 ..	Pahalaokandehenyaya ..	20	0	15

and bounded as follows : on the north by Batahena declared Crown, Rukathanahena declared private under Waste Lands Ordinance and Rukathanahena declared Crown, land shown in T. P. 158,929, and Rukethanahena declared Crown ; on the east by Rukathanahena declared Crown ; on the south by Urubokke-ganga, Elamal-deniawatta claimed by J. G. Don Jandiris and others, and the Urubokke-ganga ; and on the west by Marigewatta shown in T. P. 237,703.

NOTE.—The following lot lying within the above boundaries is excluded from the notice, and its acreage of 26 perches is not included in the acreage of 20 acres and 15 perches given above :—

Preliminary plan 12.

Lot.	Name of Land.	Extent.		
		A.	R.	P.
174½ ..	Galekgahalangaliatha ..	0	0	26



Scale of 8 Chains to an Inch.

Situation : Siyambalagoda village in Morawak korale of Matara District.

Preliminary plan 12.

Lot.	Name of Land.	Extent.		
		A.	R.	P.
174 ..	Pahalaokandehenyaya ..	20	0	15

Lot excluded.

174½ ..	Galekgahalangaliatha ..	0	0	26
---------	-------------------------	---	---	----

Field sheet O 15
49—57

Surveyor-General's Office,
Colombo, May 3, 1909.

J. B. M. RIDOUT,
for Acting Surveyor-General.

II.—Preliminary plan 12.

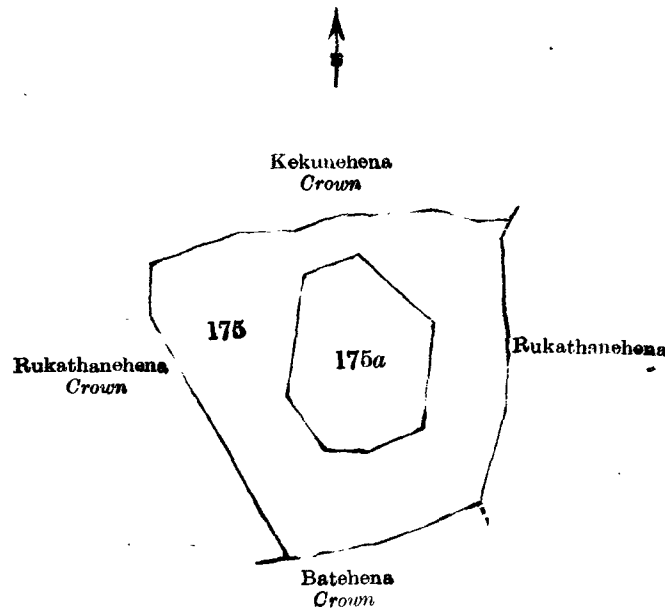
Lot.	Name of Land.	Extent.		
		A.	R.	P.
175	Meththesinkandehenya	12	2	12

and bounded as follows : on the north by Kekunehena declared Crown ; on the east by Rukathanehena declared private under the Waste Lands Ordinance ; on the south by Batehena declared Crown ; and on the west by Rukathanehena declared Crown.

NOTE.—The following lot lying within the above boundaries is excluded from the notice, and its acreage of 3 acres 3 roods and 5 perches is not included in the acreage of 12 acres 2 roods and 12 perches given above :—

Preliminary plan 12.

Lot.	Name of Land.	Extent.		
		A.	R.	P.
175a	Meththesinkandewatta	3	3	5



Scale of 8 Chains to an Inch.

Situation : Siyambalagoda village in Morawak korale of Matara District.

Preliminary plan 12.

Lot.	Name of Land.	Extent.		
		A.	R.	P.
175	Meththesinkandehenya	12	2	12
<i>Lot excluded.</i>				
175a	Meththesinkandewatta	3	3	5

Field sheet ¹⁵
49—57

Surveyor-General's Office,
Colombo, May 3, 1909.

J. B. M. RIDOUT,
for Acting Surveyor-General.

III.—Preliminary plan 12.

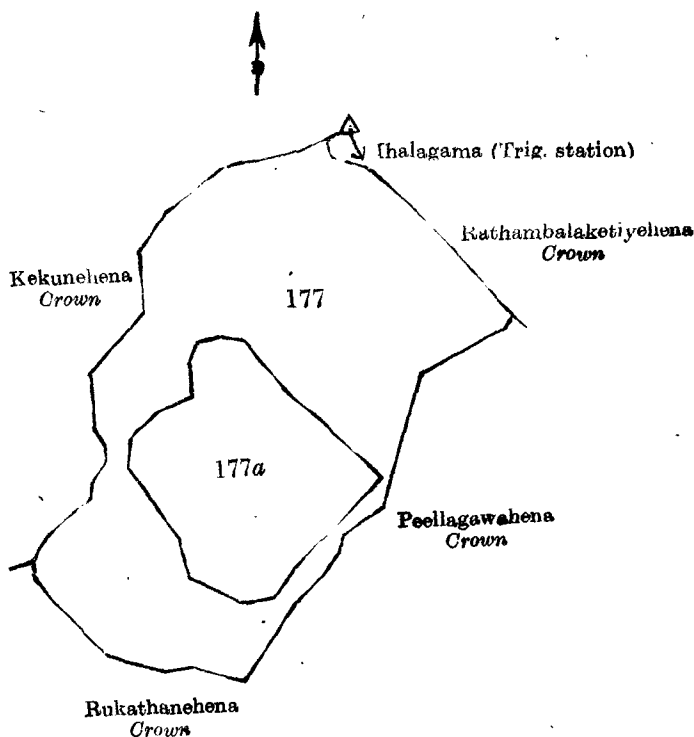
Lot.	Name of Land.	Extent.		
		A.	R.	P.
177	Ihalagamakandehenya	18	1	7

and bounded as follows : on the north by Kekunehena declared Crown ; on the east by Rathambalaketiyahena declared Crown ; and Peellagawahena declared Crown ; on the south by Rukathanehena declared Crown ; and on the west by Kekunehena declared Crown.

NOTE.—The following lot lying within the above boundaries is excluded from the notice, and its acreage of 6 acres 2 roods and 8 perches is not included in the acreage of 18 acres 1 rood and 7 perches given above :—

Preliminary plan 12.

Lot.	Name of Land.	Extent.		
		A.	R.	P.
177a	Ihalagamakandewatta	6	2	8



Scale of 8 Chains to an Inch.

Situation : Siyambalagoda village in Morawak korale of Matara District.

Lot.	Name of Land.		Extent.		
			A.	R.	P.
177	Ihalagamakandehenyaya	..	18	1	7
<i>Lot excluded.</i>					
177a	Ihalagamakandewatta	..	6	2	8

Surveyor-General's Office,
Colombo, May 28, 1909.

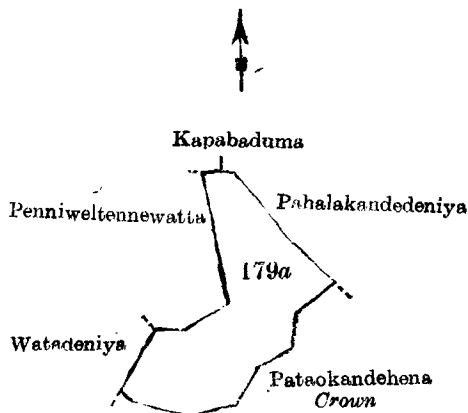
Field sheets O ¹⁵ 33-41 & O ¹⁵ 49-57

J. B. M. RIDOUT,
for Acting Surveyor-General.

IV.—Preliminary plan 12.

Lot.	Name of Land.		Extent.		
			A.	R.	P.
179a	Peniwelltennehenyaya	..	3	3	2

and bounded as follows : on the north by Kapabaduma claimed by Kandanbige Jayanhamy and others and Pahalakandedeniya claimed by Ratanajoti Terunnanse ; on the east by Pahalakandedeniya claimed by Ratanajoti Terunnanse and Pataokandehena declared Crown ; on the south by Pataokandehena declared Crown ; and on the west by Watadeniya claimed by G. P. Bastian and others and Peniwelltennewatta claimed by C. P. Dines Hamy.



Scale of 8 Chains to an Inch.

Situation : Siyambalagoda village in Morawak korale of Matara District.

Lot.	Name of Land.		Extent.		
			A.	R.	P.
179a	Peniwelltennehenyaya	..	3	3	2

Surveyor-General's Office,
Colombo, May 3, 1908.

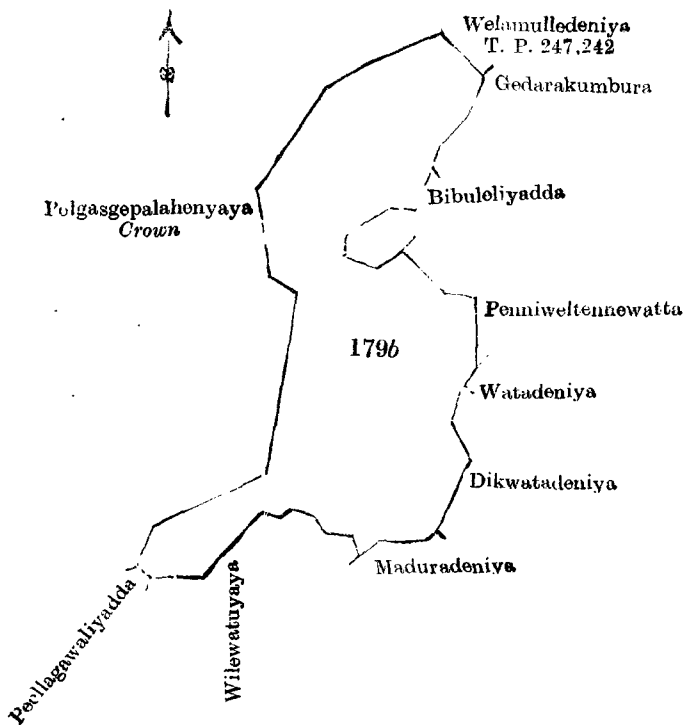
Field sheet O ¹⁵ 33-41

J. B. M. RIDOUT,
for Acting Surveyor-General.

V.—Preliminary plan 12.

Lot.	Name of Land.	Extent. A. R. P.
179b ..	Gedarawattehenyaya ..	14 3 2

and bounded as follows : on the north by Polgasgepalahenyaya declared Crown and Welamulledeniya shown in T. P. 247,242; on the east by Gedarakumbura claimed by Gedawegamage Dineshamy and others, Bibule Liyadda claimed by Geadawegamage Bastian and others, Penniwelthennewatta claimed by G. G. Dines Hamy and others, Watadeniya claimed by G. G. Bastian and others, and Dikwatadeniya claimed by Jayaweeragamage Don David ; on the south by Maduradeniya claimed by G. G. Bastian and others, Wilewattuyaya claimed by Jayaweeragamage Baba Appu and others, and Peellagawa Liyadda claimed by Kandambige Adas Hamy and on the west by Polgasgepalahenyaya declared Crown.



Scale of 8 Chains to an Inch.

Situation : Siyambalagoda village in Morawak korale of Matara District.

Preliminary plan 12.

Lot.	Name of Land.	Extent. A. R. P.
179b ..	Gedarawattehenyaya ..	14 3 2

Field sheet O 33-41¹⁵

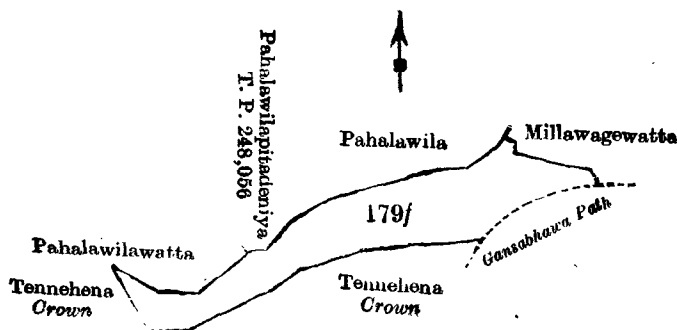
Surveyor-General's Office,
Colombo, May 3, 1909.

J. B. M. RIDOUT,
for Acting Surveyor-General.

VI.—Preliminary plan 12.

Lot.	Name of Land.	Extent. A. R. P.
179f ..	Tennehenahenyaya ..	4 1 5

and bounded as follows : on the north by Pahalawilawatta claimed by Kankanange Pedris, Pahalawilapitadeniya shown in T. P. 248,056 and Pahalawila claimed by Ratanajoti Terunnanse ; on the east by Millawagewatta claimed by G. G. Babunhamy and others ; on the south by Gansabhawa path and Tennehena declared Crown ; and on the west by Tennehena declared Crown.



Scale of 8 Chains to an Inch.

Situation : Siyambalagoda village in Morawak korale of Matara District.

Preliminary plan 12.

Lot.	Name of Land.	Extent.		
		A.	R.	P.
179f	Tennehenahenyaya	4	1	5

Field sheet O ¹⁵
33—41

Surveyor-General's Office,
Colombo, May 3, 1909.

3,721

J. B. M. RIDOUT,
for Acting Surveyor-General.

Notice under "The Waste Lands Ordinances of 1897, 1899, 1900, and 1903."

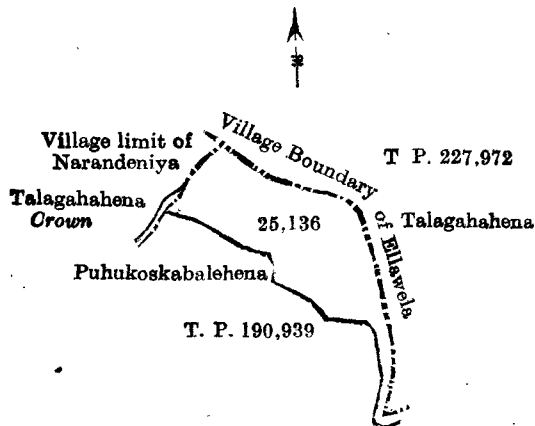
TAKE notice that unless within three months from March 4, 1910, the persons, if any, who claim any interest in the land hereinafter mentioned appear before the Assistant Government Agent of the Matara District, at the Matara Kachcheri, and make claim to the said land or to some interest therein :

Such Assistant Government Agent, in pursuance of the powers in him vested by "The Waste Lands Ordinances, 1897, 1899, 1900, and 1903," will declare by writing under his hand, that the said land, to which no claim has been made, is the property of the Crown.

W. L. KINDERSLEY,
Assistant Government Agent.

Description of the Land referred to.

The land commonly called or known as Puhukoskabalehena, situated at Karaputugala, in the Gangaboda pattu of the Matara District, Southern Province, containing in extent 3 acres 1 rood and 32 perches, shown as lot 25,136 in preliminary plan 8,518 and in the annexed certified tracing therefrom, and bounded as follows : on the north and east by the village boundary of Ellawela ; on the south by Puhukoskabalehena claimed by Hewakankanange Babandirisa (T. P. 190,939) ; and on the west by the village limit of Narandeniya.



Scale of 8 Chains to an Inch.

Situation : Karaputugala village in Gangaboda pattu of Matara District.

Preliminary plan 8,518.

Lot.	Name of Land.	Extent.		
		A.	R.	P.
25136	Puhukoskabalehena	3	1	32

Surveyor-General's Office,
Colombo, July 26, 1909.

3,722

W. C. S. INGLES,
for Surveyor-General.

D 5

FINAL ORDERS.

Order under Section 2 of "The Waste Lands Ordinances of 1897, 1899, 1900, and 1903," declaring Lands to be Crown Property.

In the matter of the lands commonly called or known as Wangedikepupittaniya, Ketangahahena, Ketangahahena *alias* Godawanehena, Telkola-arewewa, &c., situate in the village of Pallattara, in the West Giruwa pattu of the Hambantota District, in the Southern Province, and of "The Waste Lands Ordinances, 1897, 1899, 1900, and 1903."

THE notice required by section 1 of "The Waste Lands Ordinances, 1897, 1899, 1900, and 1903," having been duly published in manner prescribed by that section in respect of the above-named lands (*vide* Notice No. 3,253), and no claim having been made to the said lands or to any interest therein, within the period of three months from the date specified in the said notice, I, John George Fraser, Special Officer appointed under section 28 of the said Ordinances, under and by virtue of the powers vested in me in that behalf by section 2 of the said Ordinances, do hereby on October 14, 1909, order and declare that the said lands, as more fully described herein below, situate in the village of Pallattara, in the West Giruwa pattu of the Hambantota District, in the Southern Province, and shown as lots 6, 7, 7b, 8, 10, 11a, 16, 37, 38, 44, 54, 65, 66, 74, 75, 79, 118, 120, 141, 159, 209, 249, 311, 422, 435, 449, and 450, in preliminary plan 263 and in the annexed diagrams, and containing in extent 48 acres 1 rood and 20 perches, are the property of the Crown.

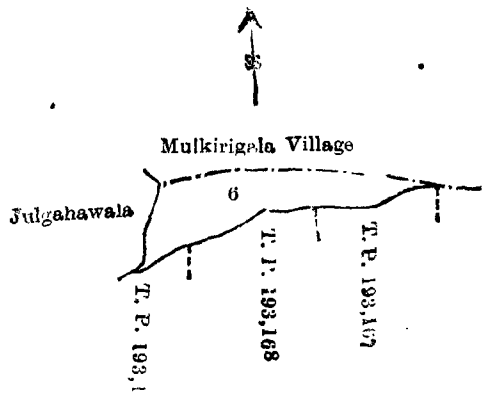
Description of the Lands referred to. ¶¶

The following lots situated in the village of Pallattara, in the West Giruwa pattu of the Hambantota District, in the Southern Province, as described in the annexed diagrams:—

I.—Preliminary plan 263.

Lot.	Name of Land.	Extent.
		A. R. P.
6	Wangedikepupittaniya	2 0 39

and bounded as follows: on the north by the village limit of Mulkirigala; on the east by T. P. 193, 167; on the south by T. P. 193,167, 193,168, 193,169; on the west by Julgahawela claimed by Mulkirigala R. Don Andria



Scale of 8 Chains to an Inch.

Situation: Pallattara village in West Giruwa pattu of Hambantota District.

Preliminary plan 263.

Lot.	Name of Land.	Extent.
		A. R. P.
6	Wangedikepupittaniya	2 0 39
	Field sheet P ¹⁶ ₁₈₋₂₆	

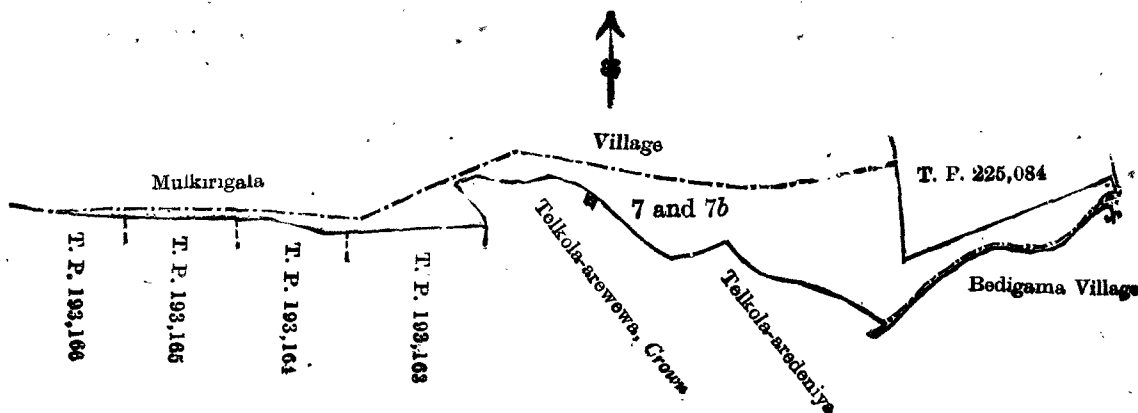
Surveyor-General's Office,
Colombo, May 12, 1908.

P. D. WARREN,
Surveyor-General.

II.—Preliminary plan 263.

Lot.	Name of Land.	Extent.
		A. R. P.
7	Ketangahahena	6 2 24
7b	Ketangahahena <i>alias</i> Godawanehena	0 3 34
		7 2 18

and bounded as follows: on the north by the village limit of Mulkirigala, T. P. 225,084; on the east by the village limit of Bedigama; on the south by Telkola-areweniya claimed by Wewegedera Ratnayakage Babahamy, Telkola-arewewa claimed by the Crown, T. Ps. 193,163, 193,164, 193,165, 193,166; on the west by the village limit of Mulkirigala.



Scale of 8 Chains to an Inch.

Situation : Pallattara village in West Giruwa pattu of Hambantota District.

Preliminary plan 263.

Lot.	Name of Land.	Extent. A. R. P.
7 ..	Ketangahahena ..	6 2 24
7b ...	Ketangahahena <i>alias</i> Godawanehena ..	0 3 34
		7 2 18

Field sheet P ¹⁶ 18—26

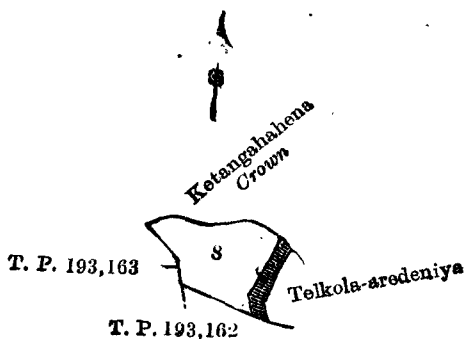
Surveyor-General's Office,
Colombo, May 12, 1908.

P. D. WARREN,
Surveyor-General.

III.—Preliminary plan 263.

Lot.	Name of Land.	Extent. A. R. P.
8 ..	Telkola-arewewa ..	1 2 1

and bounded as follows : on the north by Ketangahahena claimed by the Crown, on the east by Telkola-aredeniya claimed by Wewegedara Babahamy and others ; on the south by T. P. 193,162 ; on the west by T. P. 193,163, Ketangahahena claimed by the Crown.



Scale of 8 Chains to an Inch.

Situation : Pallattara village in West Giruwa pattu of Hambantota District.

Preliminary plan 263.

Lot.	Name of Land.	Extent. A. R. P.
8 ..	Telkola-arewewa ..	1 2 1

Field sheet P ¹⁶ 18—26

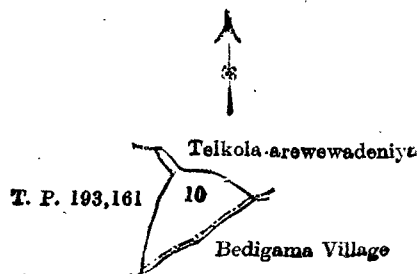
Surveyor-General's Office,
Colombo, May 12, 1908.

P. D. WARREN,
Surveyor-General.

IV.—Preliminary plan 263.

Lot.	Name of Land.	Extent. A. R. P.
10 ..	Wattewawahena ..	1 0 10

and bounded as follows : on the north by Telkola-arewewadeniya claimed by Wewegedara Ratnayakage Babahamy and others ; on the east and south by the village limit of Bedigama ; on the west by T. P. 193,161.



Scale of 8 Chains to an Inch.

Situation : Pallattara village in West Giruwa pattu of Hambantota District.

Preliminary plan 263.

Lot.	Name of Land.			Extent.		
				A.	R.	P.
10	Wattewawahena	1	0	10

Field sheet P¹⁶₁₈₋₂₆

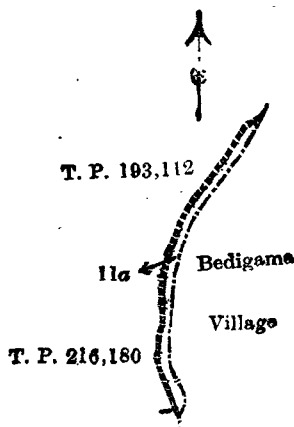
Surveyor-General's Office,
Colombo, May 12, 1908.

P. D. WARREN,
Surveyor-General.

V.—Preliminary plan 263.

Lot.	Name of Land.			Extent.		
				A.	R.	P.
11a	Inginigasyaya (road reservation)	0	0	30

and bounded as follows : on the north by T. P. 193,112 ; on the east and south by the village limit of Bedigama ; on the west by T. Ps. 216,180, 193,112.



Scale of 8 Chains to an Inch.

Situation : Pallattara village in West Giruwa pattu of Hambantota District.

Preliminary plan 263.

Lot.	Name of Land.			Extent.		
				A.	R.	P.
11a	Inginigasyaya (road reservation)	0	0	30

Field sheet P¹⁶₁₈₋₂₆

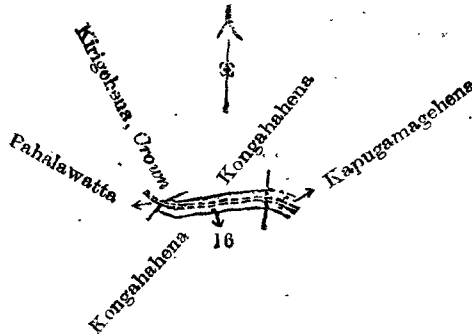
Surveyor-General's Office,
Colombo, May 12, 1908.

P. D. WARREN,
Surveyor-General.

VI.—Preliminary plan 263.

Lot.	Name of Land.			Extent.		
				A.	R.	P.
16	Kongahahena (road reservation)	0	0	35

and bounded as follows : on the north by Kongahahena claimed by the Crown and now sold by the Crown ; on the east by Kapugamagehena claimed by Galapatiga Pinhamy ; on the south by Kongahahena claimed by the Crown and now sold by the Crown ; on the west by Pahalawatta claimed by Jayawickrama Kankanage Don Abran, Kirigehena claimed by the Crown and by Nambige Jayan.



Scale of 8 Chains to an Inch.

Situation : Pallattara village in West Giruwa pattu of Hambantota District.

Preliminary plan 263.

Lot.	Name of Land.	Extent. A. R. P.
16	Kongahahena (road reservation)	0 0 35

Field sheet P 16 16 & P 18—26


Surveyor-General's Office,
Colombo, May 12, 1908.

P. D. WARREN,
Surveyor-General.

VII.—Preliminary plan 263.

Lot.	Name of Land.	Extent. A. R. P.
37	Medapotawa	0 1 5

and bounded as follows : on the north by Medawewagawakoratuwa claimed by Gambodage Babinsa ; on the east by Medakumbura claimed by Ganbodge Simris ; on the south and west by Medawewagawakoratuwa claimed by Ganbodge Babinsa.



Scale of 8 Chains to an Inch.

Situation : Pallattara village in West Giruwa pattu of Hambantota District.

Preliminary plan 263.

Lot.	Name of Land.	Extent. A. R. P.
37	Medapotawa	0 1 5

Field sheets P 16 16 & P 33—41

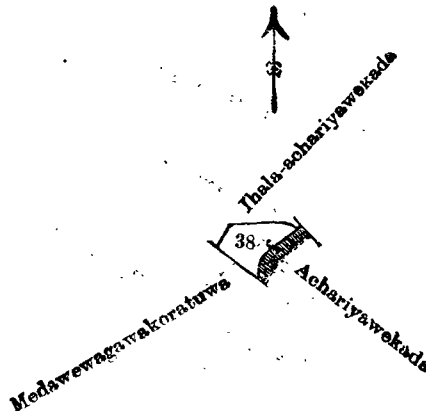
Surveyor-General's Office,
Colombo, May 12, 1908.

P. D. WARREN,
Surveyor-General.

VIII.—Preliminary plan 263.

Lot.	Name of Land.	Extent. A. R. P.
38	Acharigewewa	0 2 9

and bounded as follows : on the north by Ihala Achariyawekada claimed by Samaranayaka Janisa ; on the east by Achariyawekada claimed by Ganbodge Babanis and others ; on the south by Medawewagawakoratuwa claimed by Ganbodge Babanis and others ; on the west by Ihala Achariyawekada claimed by Samaranayaka Janisa.



Scale of 8 Chains to an Inch.

Situation: Pallattara village in West Giruwa pattu of Hambantota District.

Preliminary plan 263.

Lot.	Name of Land.	Extent. A. R. P.
38 ..	Acharigewewa ..	0 2 9

Field sheet P ¹⁶
33—41

Surveyor-General's Office,
Colombo, May 12, 1908.

P. D. WARREN,
Surveyor-General.

IX.—Preliminary plan 263.

Lot.	Name of Land.	Extent. A. R. P.
44 ..	Gewalgawadeniyewewa ..	0 2 8

and bounded as follows: on the north by Siyambalagahahena claimed by Jayawickrama-achchige Don Bastian; on the east by Siyambalagahahena claimed by Jayawickrama-achchige Don Bastian, Alutwatta claimed by the Crown and Jayawickrama-achchige Don Bastian; on the south by Ambagahawatta claimed by Haputantirige Adirian; on the west by Gewalgawadeniya claimed by Jayawickrama-achchige Sinno Appu.



Scale of 8 Chains to an Inch.

Situation: Pallattara village in West Giruwa pattu of Hambantota District.

Preliminary plan 263.

Lot.	Name of Land.	Extent. A. R. P.
44 ..	Gewalgawadeniyewewa ..	0 2 8

Field sheet P ¹⁶
17—25

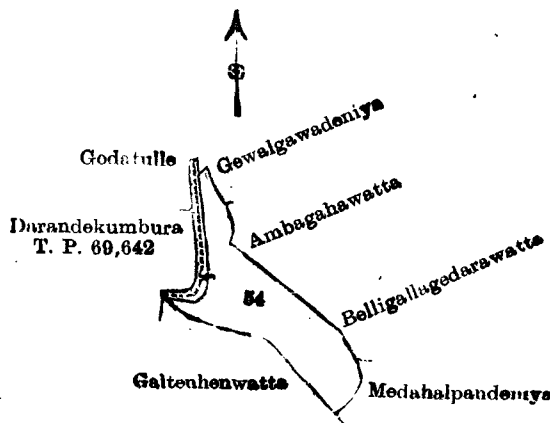
Surveyor-General's Office,
Colombo, May 12, 1908.

P. D. WARREN,
Surveyor-General.

X.—Preliminary plan 263.

Lot.	Name of Land.	Extent. A. R. P.
54 ..	Malapalawewa ..	2 2 0

and bounded as follows: on the north by Gewalgawadeniya claimed by Jayawickrama-achchige Sinno Appu and others, Ambagahawatta claimed by Haputantirige Adirian; on the east by Beligallegedawatta claimed by Beligalle Vidanage Andris, Medahalpandeniya claimed by Jayawickrama-achchige Sinno Appu; on the south by Galtenhenwatta claimed by Vidana Patirana Baba and others; on the west by Darandekumbura (T.P. 69,642), Godatulla claimed by Samarasinge Biluhamy and others.



Scale of 8 Chains to an Inch.

Situation : Pallattara village in West Giruwa pattu of Hambantota District.

Preliminary plan 263.

Lot.	Name of Land.	Extent.		
		A.	R.	P.
54	Malapalawewa	2	2	0

Field sheets P 16
17—25 & P 16
33—41

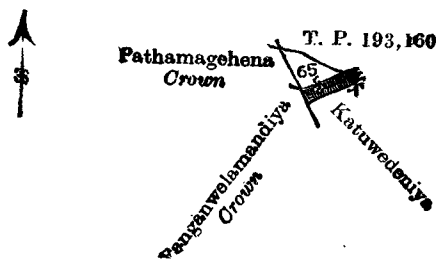
Surveyor-General's Office,
Colombo, May 12, 1908.

P. D. WARREN,
Surveyor-General.

XI.—Preliminary plan 263.

Lot.	Name of Land.	Extent.		
		A.	R.	P.
65	Katuwewewa	0	1	9

and bounded as follows : on the north and east by T. P. 193,160 ; on the south by Katuwedeniya claimed by Mulkirigala Vihare ; on the west by Panganwelamandiya claimed by the Crown, Pathamagehena claimed by the Crown.



Scale of 8 Chains to an Inch.

Situation : Pallattara village in West Giruwa pattu of Hambantota District.

Preliminary plan 263.

Lot.	Name of Land.	Extent.		
		A.	R.	P.
65	Katuwewewa	0	1	9

Field sheet P 16
18—26

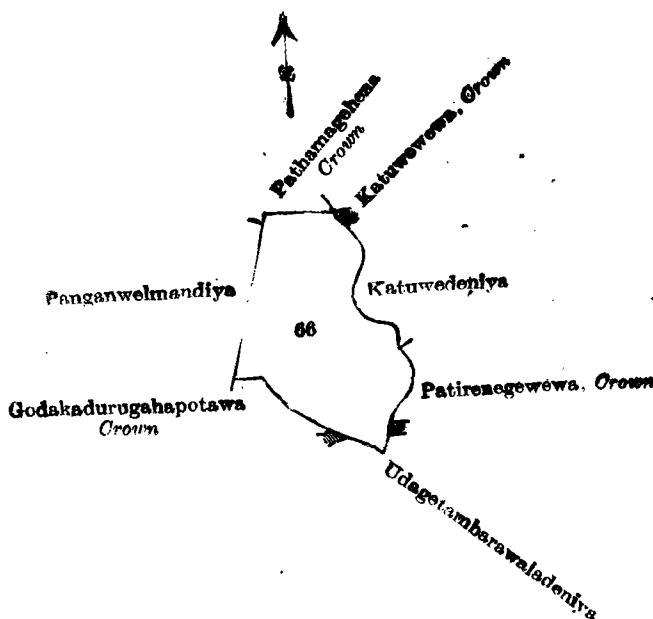
Surveyor-General's Office,
Colombo, May 12, 1908.

P. D. WARREN,
Surveyor-General.

XII.—Preliminary plan 263.

Lot.	Name of Land.	Extent.		
		A.	R.	P.
66	Panganwelmandiya..	4	2	12

and bounded as follows : on the north by Pathamagehena claimed by the Crown ; on the east by Katuwewewa claimed by the Crown, Katuwedeniya claimed by Mulkirigala Vihare, Patiranagewewa claimed by the Crown, Udagetambarawaladeniya claimed by Jayawickrama Kankanange Don Allis and others ; on the south by Udagetambarawaladeniya claimed by Jayawickrama Kankanange Don Allis and others ; Godakadurugahapotawa claimed by the Crown ; on the west by Panganwelmandiya claimed by Don Bastian.



Scale of 8 Chains to an Inch.

Situation: Pallattara village in West Giruwa pattu of Hambantota District.

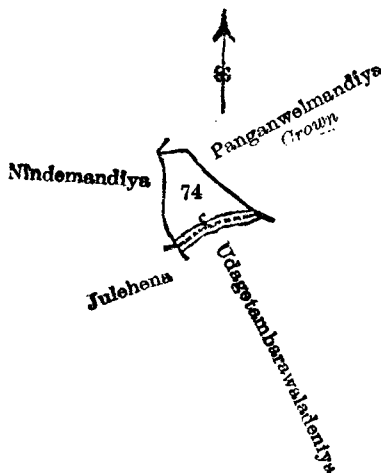
Preliminary plan 263.

Lot.	Name of Land.	Extent. A. R. P.
66	Panganwelmandiya..	4 2 12
Field sheets P 18—26 & P 34—42		
Surveyor-General's Office, Colombo, May 12, 1908.		P. D. WARREN, Surveyor-General.

XIII.—Preliminary plan 263.

Lot.	Name of Land.	Extent. A. R. P.
74	Godakadurugahapotawa	0 3 20

and bounded as follows: on the north and east by Panganwelmandiya claimed by the Crown; on the south by Udagetambarawaladeniya claimed by Jayawickrama Kananange Don Allis and others, Julehena claimed by Jayawickrama-achchige Don Andris and others; on the west by Nindemandiya claimed by Jayawickrama Kankanange Babunhamy.



Scale of 8 Chains to an Inch.

Situation: Pallattara village in West Giruwa pattu of Hambantota District.

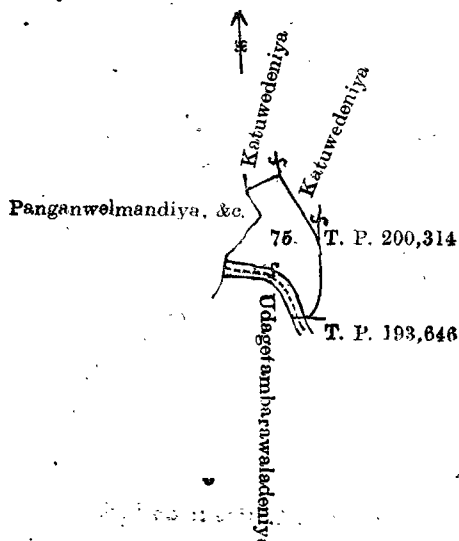
Preliminary plan 263.

Lot.	Name of Land.	Extent. A. R. P.
74	Godakadurugahapotawa	0 3 20
Field sheets P 18—26 & P 34—42		
Surveyor-General's Office, Colombo, May 12, 1908.		P. D. WARREN, Surveyor-General.

XIV.—Preliminary plan 263.

Lot.	Name of Land.	Extent. A. R. P.
75	Patiranagewewa	1 1 8

and bounded as follows: on the north by Katuwedeniya claimed by the Mulkirigala Vihare; on the east by Katuwedeniya claimed by Mulkirigala Vihare (T. P. 200,314, 193,646); on the south by Udagetambarawaladeniya claimed by Jayawickrama Kankanange Don Allis and others; on the west by Panganwelmandiya, &c., claimed by H. Don Bastian and others.



Scale of 8 Chains to an Inch.

Situation : Pallattara village in West Giruwa pattu of Hambantota District.

Preliminary plan 263.

Lot.	Name of Land.	Extent. A. R. P.
75	Patiranagewewa	1 1 8
Field sheets P ¹⁶ 18—26 & P ¹⁶ 34—42		

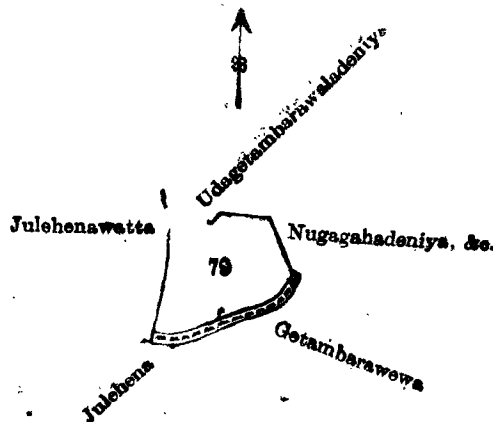
Surveyor-General's Office,
Colombo, May 12, 1908.

P. D. WARREN,
Surveyor-General.

XV.—Preliminary plan 263.

Lot.	Name of Land.	Extent. A. R. P.
79	Patagetambarawewa	2 1 17

and bounded as follows : on the north by Udugetambarawaladeniya claimed by Jayawickrama Kankanange Don Allis ; on the east by Nugagahadeniya, &c., claimed by W. Punchi Appu, Getambarawewa claimed by Hewa Puwakdandawage Sinno Appu and others ; on the south by Getambarawewa claimed by Hewa Puwakdandawage Sinno Appu and others, Julehena claimed by Jayawickrama Arachchige Don Andris ; on the west by Julehenawatta claimed by Jayawickrama Arachchige Don Andris.



Scale of 8 Chains to an Inch.

Situation : Pallattara village in West Giruwa pattu of Hambantota District.

Preliminary plan 263.

Lot.	Name of Land.	Extent. A. R. P.
79	Patagetambarawewa	2 1 17
Field sheet P ¹⁶ 34—42		

Surveyor-General's Office,
Colombo, May 12, 1908.

P. D. WARREN,
Surveyor-General.

XVI.—Preliminary plan 263.

Lot.	Name of Land.	Extent. A. R. P.
118	Ihalawewa	3 0 6

and bounded as follows : on the north by Godawanehena claimed by Baladurage Sinno, Maddumaralagehena claimed by S. Janisa ; on the east by Wantankiriyadeniya claimed by M. Medirishamy, T. P. 224,678, Kiularedeniya claimed by S. A. Don Hendrick ; on the south by Waldehena declared to be Crown property under the Waste Lands Ordinances ; on the west by Mailaghamulana or Ihalawela claimed by Punchihewa Punchi Baba and others.

[For Diagram see page 422.]

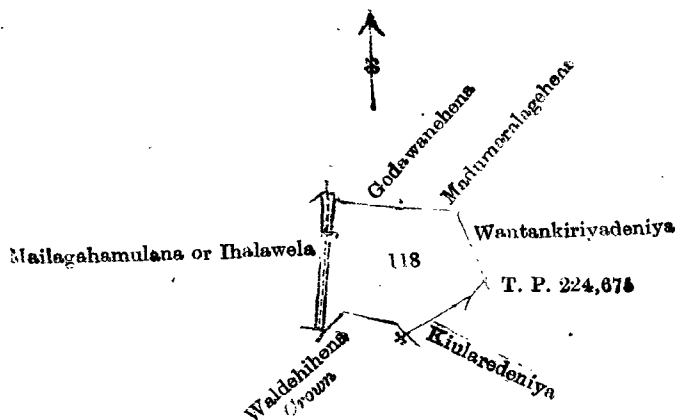
Situation : Pallattara village in West Giruwa pattu of Hambantota District.

Preliminary plan 263.

Lot.	Name of Land.	Extent. A. R. P.
118	Ihalawewa	3 0 6
Field sheet P ¹⁶ 33—41		

Surveyor-General's Office,
Colombo, May 12, 1908.

P. D. WARREN,
Surveyor-General.

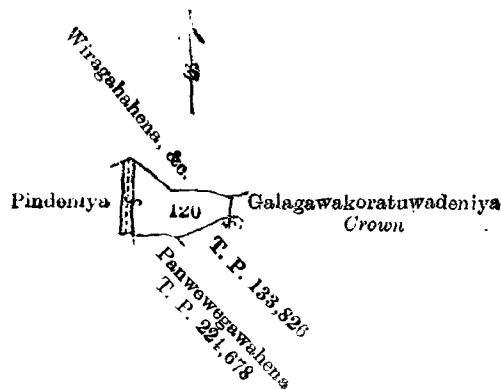


Scale of 8 Chains to an Inch.

XVII.—Preliminary plan 263.

Lot.	Name of Land.	Extent. A. R. P.
120	Pinwewa	0 3 22

and bounded as follows: on the north by Wiragahahena, &c., claimed by Vidana Patirange Dinorishamy; on the east by Galagawakoratuwadeniya claimed by the Crown and J. Matheshamy; on the south by T. P. 133,826, Panwegawahena (T. P. 224,678); on the west by Pindenya claimed by Mulkirigala Pansala.



Scale of 8 Chains to an Inch.

Situation: Pallattara village in West Giruwa pattu of Hambantota District.

Preliminary plan 263.

Lot.	Name of Land.	Extent. A. R. P.
120	Pinwewa	0 3 22
	Field sheet P 33—41	

Surveyor-General's Office,
Colombo, May 12, 1908.

P. D. WARREN,
Surveyor-General.

XVIII.—Preliminary plan 263.

Lot.	Name of Land.	Extent. A. R. P.
141	Kanamagurawawewa	8 3 18

and bounded as follows: on the north by T. P. 193,645 and 193,644; on the east by Kanamagurawekumbura claimed by Jayasekera Kulasin Arachchige Don Lewis and others; on the south by Godawanehena claimed by Don Davith Vel-Vidane, Siyambalawekoratuwa claimed by Jayasekera Kulasin Arachchige Don Lewis, Ingini-gahahena claimed by Hewa Puwakdandawage Sinno Appu; on the west by Getambarawala claimed by Hewa Puwakdandawage Sinno Appu and others, Hattupittaniya claimed by ditto.

[For Diagram see page 423.]

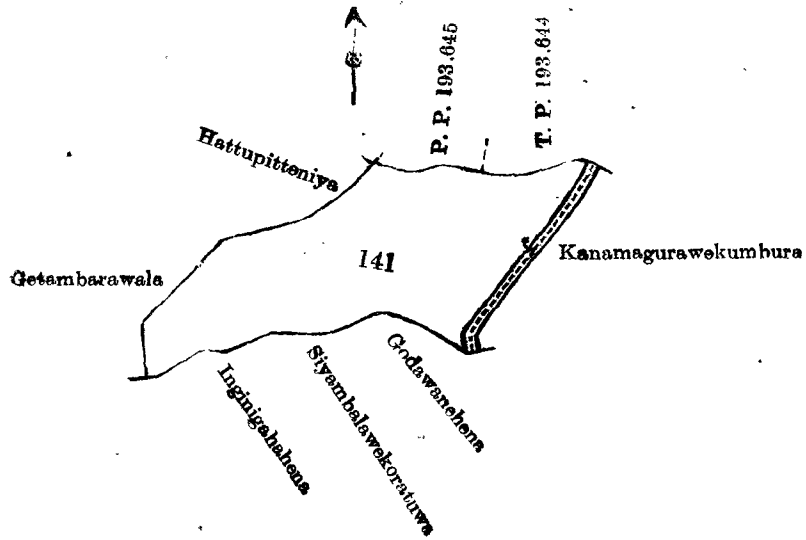
Situation: Pallattara village in West Giruwa pattu of Hambantota District.

Preliminary plan 263.

Lot.	Name of Land.	Extent. A. R. P.
141	Kanamagurawawewa	8 3 18
	Field sheet P 34—42	

Surveyor-General's Office,
Colombo, May 12, 1908.

P. D. WARREN,
Surveyor-General.

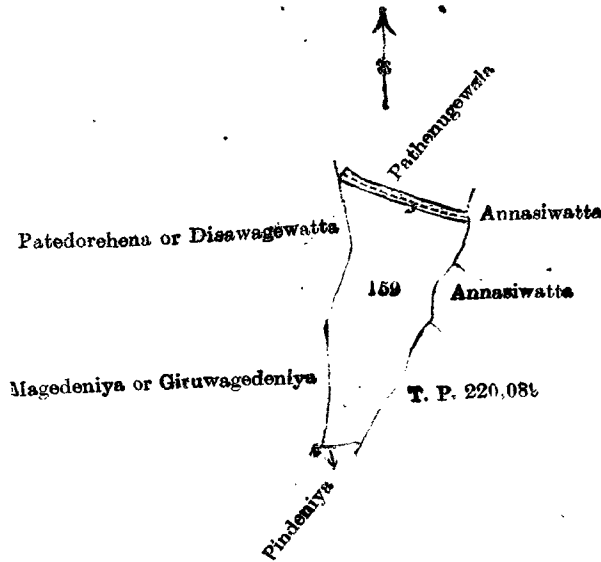


Scale of 8 Chains to an Inch.

XIa.—Preliminary plan 263.

Lot.	Name of Land.	Extent.		
		A.	R.	P.
159	Nugewelawewa	4	0	0

and bounded as follows : on the north by Pathanugewala claimed by Senarat Arachchige Don Dines and others ; on the east by Annasiwatta claimed by Gammediliyanage Janthishamy, T. P. 220,089 ; on the south by Pindeniya claimed by Mulkirigala Pansala ; on the west by Magedeniya or Giruwagedeniya claimed by G. Patiranage Don Davith, Patedorehena or Disawagewatta claimed by Maradana Vidane Arachchi.



Scale of 8 Chains to an Inch.

Situation : Pallattara village in West Giruwa pattu of Hambantota District.

Preliminary plan 263.

Lot.	Name of Land.	Extent.		
		A.	R.	P.
159	Nugewelawewa	4	0	0

Field sheet P 16 34-42

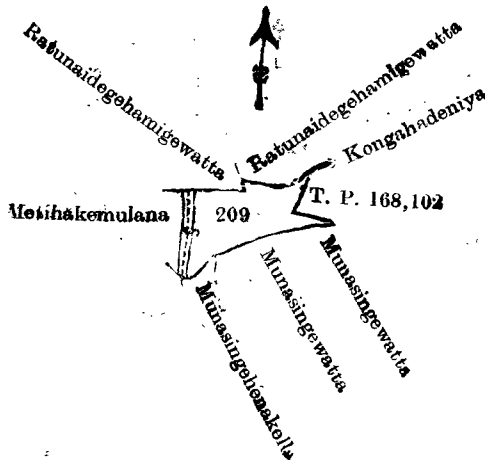
Surveyor-General's Office,
Colombo, May 12, 1908.

P. D. WARREN,
Surveyor-General.

XX.—Preliminary plan 263.

Lot.	Name of Land.	Extent.		
		A.	R.	P.
209	Metihakkewewa	1	1	2

and bounded as follows : on the north by Ratunaidegehamigewatta claimed by R. Don Hendrick, Ratunaidegehamigewatta claimed by W. Punchi Baba, Kongahadeniya claimed by H. D. Bastian and others ; on the east by T. P. 168,102 ; on the south by Munasingewatta claimed by W. K. Mudalihamy, Munasingehenekella claimed by ditto ; on the west by Metihakkemulana claimed by Kankanage Mudalihamy and others.



Scale of 8 Chains to an Inch.

Situation : Pallattara village in West Giruwa pattu of Hambantota District.

Preliminary plan 263.

Lot.	Name of Land.	Extent.		
		A.	R.	P.
209	Metihakkewewa	1	1	2
	Field sheet P 16 33—41			

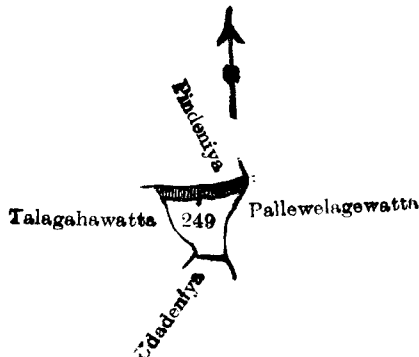
Surveyor-General's Office,
Colombo, May 12, 1908.

P. D. WARREN,
Surveyor-General.

XXI.—Preliminary plan 263.

Lot.	Name of Land.	Extent.		
		A.	R.	P.
249	Udanugawalawewa (tank)	0	2	22

and bounded as follows : on the north by Pindeniya claimed by Mulikirigala Pansala ; on the east by Pallewelagewatta claimed by Hewa Colombage Babun ; on the south by Udadeniya claimed by Mulkirigala Pansala ; on the west by Talagahawatta claimed by Palawinge Punchi Baba.



Scale of 8 Chains to an Inch.

Situation : Pallattara village in West Giruwa pattu of Hambantota District.

Preliminary plan 263.

Lot.	Name of Land.	Extent.		
		A.	R.	P.
249	Udanugawalawewa (tank)	0	2	22
	Field sheet P 16 34—42			

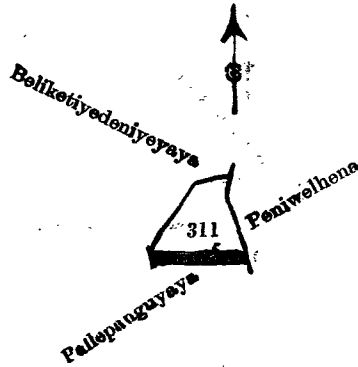
Surveyor-General's Office,
Colombo, May 12, 1908.

P. D. WARREN,
Surveyor-General.

XXII.—Preliminary plan 263.

Lot.	Name of Land.	Extent.		
		A.	R.	P.
311	Beddewekadawewa..	0	3	20

and bounded as follows : on the north by Beliketiyedeniyeyaya claimed by G. W. Babun and others ; on the east by Peniwellhena claimed by K. G. Kalu Appu ; on the south by Pallepanguyaya claimed by L. Dingi Appu ; on the west by Beliketiyedeniyeyaya claimed by G. W. Babun and others.



Scale of 8 Chains to an Inch.

Situation : Pallattara village in West Giruwa pattu of Hambantota District.

Preliminary plan 263.

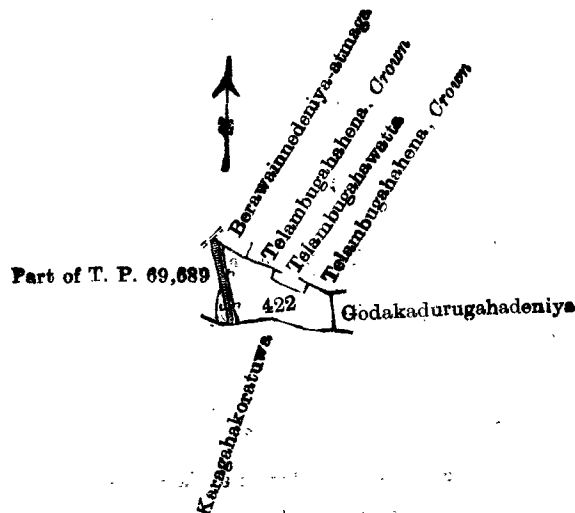
Lot.	Name of Land.	Extent. A. R. P.
311	Beddewekadawewa.	0 3 20
	Field sheet P 16 33—41	

Surveyor-General's Office,
Colombo, May 12, 1908.P. D. WARREN,
Surveyor-General.

XXIII.—Preliminary plan 263.

Lot.	Name of Land.	Extent. A. R. P.
422	Medapittaniyewewa..	1 0 7

and bounded as follows : on the north by Berawayinnedeniyeatmaga claimed by S. W. E. Don Migel Appuhamy, Telambugahahena claimed by the Crown, Telambugahawatta claimed by the Crown and Don Dines, Telambugahahena claimed by the Crown ; on the east by Godakadurugahadeniya claimed by Wannigamage Don Dines ; on the south by Karagahakoratuwa claimed by W. Don Dines ; on the west by part of T. P. 69,689.



Scale of 8 Chains to an Inch.

Situation : Pallattara village in West Giruwa pattu of Hambantota District.

Preliminary plan 263.

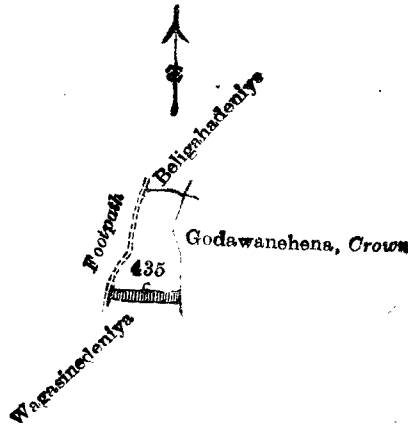
Lot.	Name of Land.	Extent. A. R. P.
422	Medapittaniyewewa..	1 0 7
	Field sheet P 16 33—41	

Surveyor-General's Office,
Colombo, May 12, 1908.P. D. WARREN,
Surveyor-General.

XXIV.—Preliminary plan 263.

Lot.	Name of Land.	Extent. A. R. P.
435	Wagasingewewa.	0 3 39

and bounded as follows : on the north by Beligahadeniya claimed by W. Don Dines and others ; on the east by Godawanshena claimed by the Crown and Disanayakage Dowanhany ; on the south by Wagasingedeniya claimed by W. Liyanage Don Janis and others ; on the west by a footpath.



Scale of 8 Chains to an Inch.

Situation : Pallattara village in West Giruwa pattu of Hambantota District.

Preliminary plan 263.

Lot.	Name of Land.	Extent.	
		A.	R. P.
435	Wagasingewewa	0	3 39
Field sheet P ¹⁶ 33—41			

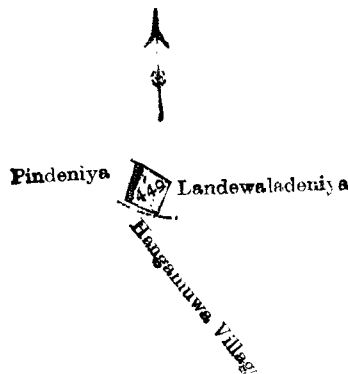
Surveyor-General's Office,
Colombo, May 12, 1908.

P. D. WARREN,
Surveyor-General.

XXV.—Preliminary plan 263.

Lot.	Name of Land.	Extent.	
		A.	R. P.
449	Landewaladeniyewewa	0	0 38

and bounded as follows : on the north and east by Landewaladeniya claimed by P. Don Siman Appuhamy and others ; on the south by the village limit of Hanganuwa ; on the west by Pindeniya claimed by Pallattara Pansala.



Scale of 8 Chains to an Inch.

Situation : Pallattara village in West Giruwa pattu of Hambantota District.

Preliminary plan 263.

Lot.	Name of Land.	Extent.	
		A.	R. P.
449	Landewaladeniyewewa	0	0 38
Field sheet P ¹⁶ 33—41			

Surveyor-General's Office,
Colombo, May 12, 1908.

P. D. WARREN,
Surveyor-General.

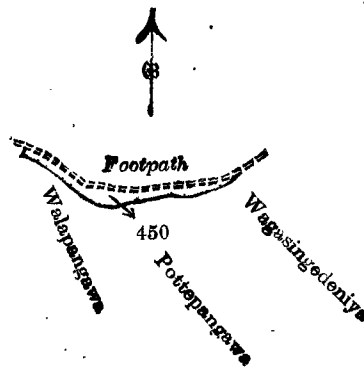
XVI.—Preliminary plan 263.

Lot.	Name of Land.	Extent.	
		A.	R. P.
450	Walapanguwa-atmaga, Pottepanguwa-atmaga	0	1 25

and bounded as follows : on the north by a footpath ; on the east by Wagasinedeniya claimed by W. Liyanage Don Janis and others ; on the south by Pottepanguwa claimed by Wannigamage Don Dines ; on the west by Walapanguwa claimed by ditto.

October 14, 1909.

J. G. FRASER,
Special Officer.



Scale of 8 Chains to an Inch.

Situation : Pallatara village in West Giruwa pattu of Hambantota District.

Preliminary plan 263.

Lot.	Name of Land.	Extent. A. R. P.
450	Walapanguwa-atmaga, Pottepanguwa-atmaga	0 1 25

Field sheet P ¹⁶
33-41

Surveyor-General's Office,
Colombo, May 12, 1908.
Hambantota S. O. 372

P. D. WARREN,
Surveyor-General.

**Order under Section 2 of "The Waste Lands Ordinances of 1897, 1899, 1900, and 1903,"
declaring Land to be Crown Property.**

In the matter of the land commonly called or known as Owilohenawatta, situate in the village of Beralapanatara, in the Morawak korale of the Matara District, in the Southern Province, and of "The Waste Lands Ordinances, 1897, 1899, 1900, and 1903."

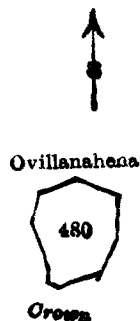
THE notice required by section 1 of "The Waste Lands Ordinances, 1897, 1899, 1900, and 1903," having been duly published in manner prescribed by that section in respect of the above-named land (*vide* Notice No. 3,568), and no claim having been made to the said land or to any interest therein within the period of three months from the date specified in the said notice, I, William Loring Kindersley, the Assistant Government Agent of the Matara District, under and by virtue of the powers vested in me in that behalf by section 2 of the said Ordinances, do hereby on January 17, 1910, order and declare that the said land, as more fully described herein below, situate in the village of Beralapanatara, in the Morawak korale of the Matara District, in the Southern Province, and shown as lot 480 in block survey preliminary plan 33 and in the annexed diagram, and containing in extent 1 acre and 26 perches, is the property of the Crown.

Description of the Land referred to.

The land commonly called or known as Owilohenawatta, situated in the village of Beralapanatara, in the Morawak korale of the Matara District, Southern Province, containing in extent 1 acre and 26 perches, shown as lot 480 in preliminary plan 33 and in the annexed diagram, and bounded as follows: on the north, east, south, and west by Ovilanahena declared Crown.

Matara Kacheheri,
January 17, 1910.

W. L. KINDERSLEY,
Assistant Government Agent.



Scale of 8 Chains to an Inch.

Situation : Beralapanatara village in Morawak korale of Matara District.

Preliminary plan 33.

Lot.	Name of Land.	Extent.	
		A.	R. P.
480 ..	Owilahenawatta	1	0 26

Field sheet O 10
37—45

Surveyor-General's Office,
Colombo, May 18, 1909.

J. B. M. KIDOUT,
for Acting Surveyor-General.

**Order under Section 2 of "The Waste Lands Ordinances of 1897, 1899, 1900, and 1903,"
declaring Land to be Crown Property.**

In the matter of the lands commonly called or known as Dummulleihalawatta, situate in the village of Rambukkana, in the Morawak korale of the Matara District, in the Southern Province, and of "The Waste Lands Ordinances, 1897, 1899, 1900, and 1903."

THE notice required by section 1 of "The Waste Lands Ordinances, 1897, 1899, 1900, and 1903," having been duly published in manner prescribed by that section in respect of the above-named lands (*vide* Notice No. 3,566), and no claim having been made to the said lands or to any interest therein within the period of three months from the date specified in the said notice, I, William Loring Kindersley, the Assistant Government Agent of the Matara District, under and by virtue of the powers vested in me in that behalf by section 2 of the said Ordinances, do hereby on January 17, 1910, order and declare that the said lands, as more fully described herein below, situate in the village of Rambukkana, in the Morawak korale of the Matara District, in the Southern Province, and shown as lots G 1c and G 1d in block survey preliminary plan 1 and in the annexed diagrams, and containing in extent 28 perches, are the property of the Crown.

Description of the Lands referred to.

The following lots situated in the village of Rambukkana, in the Morawak korale of the Matara District, Southern Province, as described in the annexed diagrams :—

I.—Preliminary plan 1.

Lot.	Name of Land.	Extent.	
		A.	R. P.
G 1c ..	Dummulleihalawatta	0	0 5

and bounded as follows : on the north by Dummulleihalawatta (lot G 1e), land claimed by Crown ; on the east by Alutgederawatta (lot G 1a) claimed by Wickramage Dias ; on the south by high road from Welive to Morawaka ; and on the west by Polkorotuwa (lot G 1b) claimed by A. A. Gunaratna.



Scale of 8 Chains to an Inch.

Situation : Rambukkana village in Morawak korale of Matara District.

Preliminary plan 1.

Lot.	Name of Land.	Extent.	
		A.	R. P.
G 1c ..	Dummulleihalawatta	0	0 5

Field sheet O 14
23—31

Surveyor-General's Office,
Colombo, June 15, 1908.

W. C. S. INGLES,
for Acting Surveyor-General.

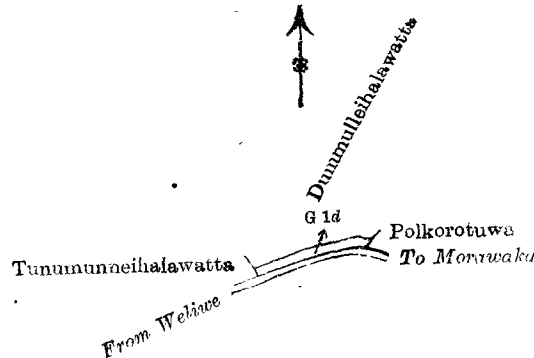
II.—Preliminary plan I.

Lot.	Name of Land.	Extent.	
		A.	R. P.
G 1d	Dummulleihalawatta	0	0 23

and bounded as follows : on the north by Dummulleihalawatta, lot G 1e claimed by Crown ; on the east by Polkoratuwa (lot G 1b) claimed by A. A. Gunaratna ; on the south by high road from Welive to Morawaka and on the west by Tunumunneihalawatta claimed by Crown.

Matara Kachcheri,
January 17, 1910.

W. L. KINDERSLEY,
Assistant Government Agent.



Scale of 8 Chains to an Inch.

Situation : Rambukkana village in Morawak korale of Matara District.

Preliminary plan I.

Lot.	Name of Land.	Extent.	
		A.	R. P.
G 1d	Dummulleihalawatta	0	0 23

Field sheet O 14
23—31

Surveyor-General's Office,
Colombo, June 15, 1908.

W. C. S. INGLES,
for Acting Surveyor-General

**Order under Section 2 of "The Waste Lands Ordinances of 1897, 1899, 1900, and 1903,"
declaring Land to be Crown Property.**

In the matter of the land commonly called or known as Paragahadeniya, situate in the village of Bengamuwa, in the Morawak korale of the Matara District, in the Southern Province, and of "The Waste Lands Ordinances, 1897, 1899, 1900, and 1903."

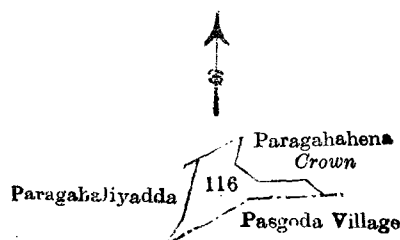
THE notice required by section 1 of "The Waste Lands Ordinances, 1897, 1899, 1900, and 1903," having been duly published in manner prescribed by that section in respect of the above-named land (*vide* Notice No. 3,569), and no claim having been made to the said land or to any interest therein within the period of three months from the date specified in the said notice, I, William Loring Kindersley, the Assistant Government Agent of the Matara District, under and by virtue of the powers vested in me in that behalf by section 2 of the said Ordinances, do hereby on January 17, 1910, order and declare that the said land, as more fully described herein below, situate in the village of Bengamuwa, in the Morawak korale of the Matara District, in the Southern Province, and shown as lot 116 in block survey preliminary plan 18 and in the annexed diagram, and containing in extent 3 roods and 5 perches, is the property of the Crown.

Description of the Land referred to.

The land commonly called or known as Paragahadeniya, situated at Bengamuwa, in the Morawak korale of the Matara District, Southern Province, containing in extent 3 roods and 5 perches, shown as lot 116 in preliminary plan 18 and in the annexed diagram, and bounded as follows : on the north and east by Paragahahena declared Crown ; on the south by Pasgoda village ; and on the west by Paragahaliyadda claimed by Talawage Heena and others.

Matara Kachcheri,
January 17, 1910.

W. L. KINDERSLEY,
Assistant Government Agent.



Scale of 8 Chains to an Inch.

Situation : Bengamuwa village in Morawak korale of Matara District.

Preliminary plan 18.

Lot.	Name of Land.	Extent.		
		A.	R.	P.
116	Paragahadeniya	0	3	5

Field sheet O ¹⁵
20—28

Surveyor-General's Office,
Colombo, September 25, 1908.

J. B. M. RIDOUT,
for Acting Surveyor-General.

**Order under Section 2 of "The Waste Lands Ordinances of 1897, 1899, 1900, and 1903,"
declaring Land to be Crown Property.**

In the matter of the land commonly called or known as Pahalakuwagahahenawatta, situate in the village of Kotapola, in the Morawak korale of the Matara District, in the Southern Province, and of "The Waste Lands Ordinances, 1897, 1899, 1900, and 1903."

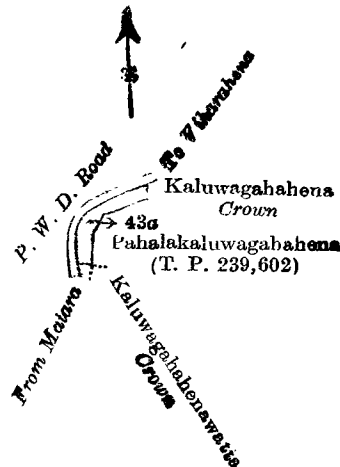
THE notice required by section 1 of "The Waste Lands Ordinances, 1897, 1899, 1900, and 1903," having been duly published in manner prescribed by that section in respect of the above-named land (*vide* Notice No. 3,567), and no claim having been made to the said land or to any interest therein within the period of three months from the date specified in the said notice, I, William Loring Kindersley, the Assistant Government Agent of the Matara District, under and by virtue of the powers vested in me in that behalf by section 2 of the said Ordinances, do hereby on January 17, 1910, order and declare that the said land, as more fully described herein below, situate in the village of Kotapola, in the Morawak korale of the Matara District, in the Southern Province, and shown as lot 43a in block survey preliminary plan 45 and in the annexed diagram, and containing in extent 39 perches, is the property of the Crown.

Description of the Land referred to.

The land commonly called or known as Pahalakuwagahahenawatta, situated in the village of Kotapola, in the Morawak korale of the Matara District, in the Southern Province, containing in extent 39 perches, shown as lot 43a in preliminary plan 45 and in the annexed diagram, and bounded as follows : on the north by Public Works Department road from Matara to Viharahena ; on the east by Kaluwagahahena declared Crown and Pahalakuwagahahena claimed by Manamanachobige Sinno Appu and others, and shown in T. P. 239,602 ; on the south by Kaluwagahahenawatta declared Crown ; and on the west by the Public Works Department road from Matara to Viharahena.

Matara Kachcheri,
January 17, 1910.

W. L. KINDERSLEY,
Assistant Government Agent.



Scale of 8 Chains to an Inch.

Situation : Kotapola village in Morawak korale of Matara District.

Preliminary plan 45.

Lot.	Name of Land.	Extent.		
		A.	R.	P.
43a	Pahalakuwagahahenawatta	0	0	39

Field sheet O ¹⁰
50—58

Surveyor-General's Office,
Colombo, January 19, 1909.

J. B. M. RIDOUT,
for Acting Surveyor-General.