

# Ceylon Government Gazette

Published by Authority.

No. 6,358 — FRIDAY, MARCH 11, 1910.

PART I.—General: Minutes, Proclamations, Appointments, and General Government Notifications.  
PART II.—Legal and Judicial.

PART III.—Provincial Administration.  
PART IV.—Land Settlement.  
PART V.—Mercantile, Marine, Municipal, Local, &c.

*Separate paging is given to each Part in order that it may be filed separately.*

## Part IV.—Land Settlement.

	PAGE		PAGE
Preliminary Notices .. .. .	431	Final Orders .. .. .	460

### PRELIMINARY NOTICES.

#### Notice under "The Waste Lands Ordinances of 1897, 1899, 1900, and 1903."

TAKE notice that unless within three months from March 11, 1910, the persons, if any, who claim any interest in the lands hereinafter mentioned or in any one or more of such lands or to some interest therein make claim in person or in writing to the said lands or any of them or to some interest therein to J. M. Davies, Esq., Special Officer appointed under section 28 of "The Waste Lands Ordinances, 1897, 1899, 1900, and 1903," at his office at Fort, Colombo :

Such Special Officer, in pursuance of the powers vested in him by the said Ordinances, will declare by writing under his hand that the said lands or such of them, as to which no claim has been made, are the property of the Crown.

J. M. DAVIES,  
Special Officer.

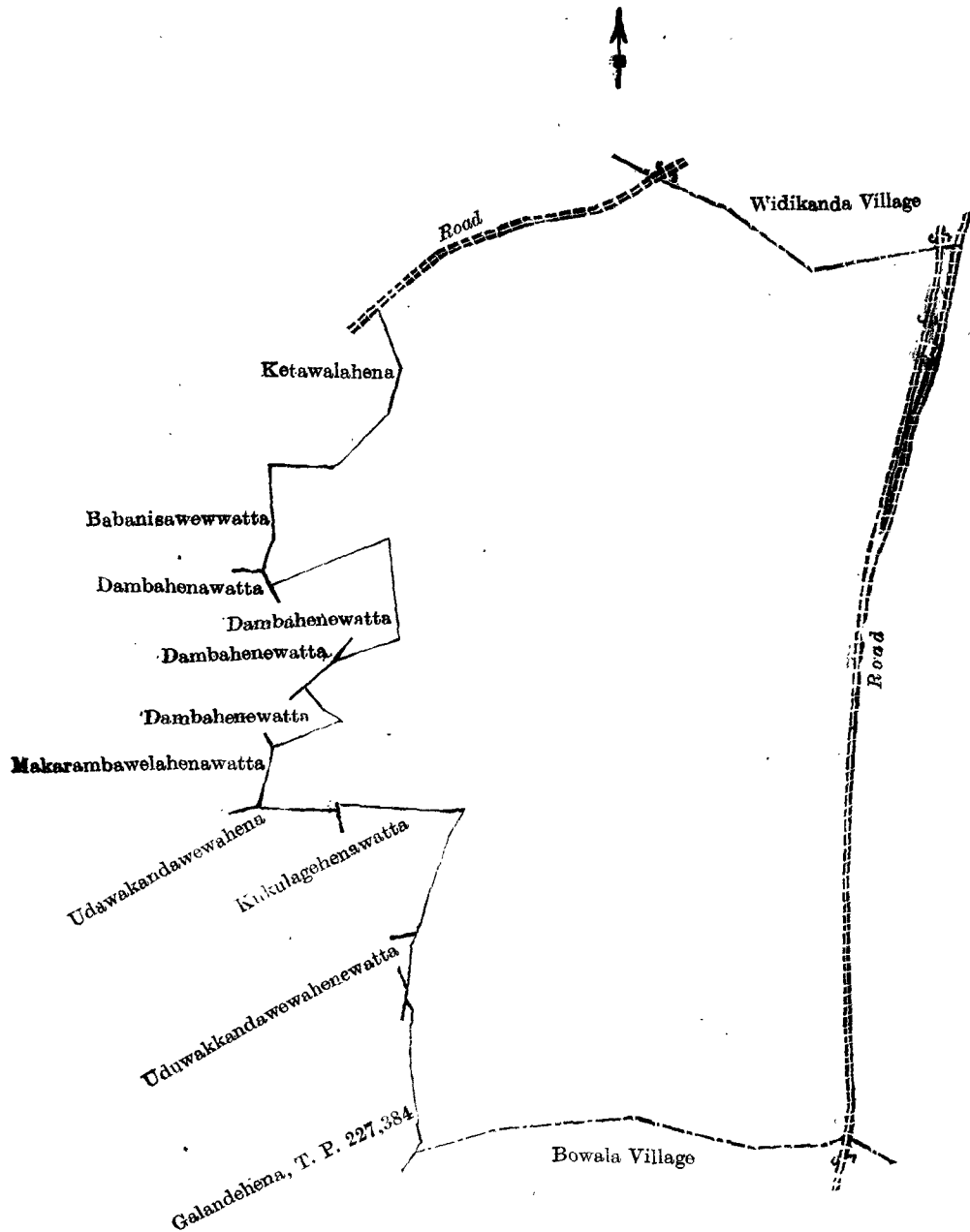
#### *Description of the Lands referred to.*

The following lots situated in the village of Namaneliya, in the West Giruwa pattu of the Hambantota District, in the Southern Province, as described in the annexed diagrams :—

#### I.—Preliminary plan 214.

Lot.	Name of Land.	Extent. A. R. P.
1 ..	Metihakkahena, Kukulagehena, Welikonda-arehena, Makarambahena, Mahamarawehena, Dambahena, Pinnaketiye-hena, Ketawalahena, Ilukketiye-hena ..	83 3 28

and bounded as follows : on the north by a road, the village limit of Widikanda ; on the east by a road ; on the south by the village limit of Bowala ; on the west by Galandehena claimed by Addarage Sayanerisa and others (T. P. 227,384) Uduwakkandewewahenewatta claimed by Sarambage Sima and another, Kukulagehenewatta claimed by Wijesirimahadurage Siyada and others, Uduwakkandewewahena claimed by Sarambage Senda, Makarambawalahenewatta claimed by Wijesirimahadurage Babini, Dambahenewatta claimed by Mahadurage Salo and others, Dambahenewatta claimed by Kankanidurage Wattu Baba, Babanisawewwatta claimed by Balage Tevenisa and others, Ketawalahena claimed by S. J. Andrisa Duraya and others.



Scale of 8 Chains to an Inch.

Situation : Namaneliya village in West Giruwapattu of Hambantota District.

Preliminary plan 214.

Lot.	Name of Land.	Extent. A. R. P.
1	Metihakkahena, Kukulagehena, Welikonda-arehena, Makarambahena, Mahamarawehena, Dambahena, Pinnaketiyehena, Ketawalahena, Ilukketiyehena	83 3 28

Field sheet : Village plan.

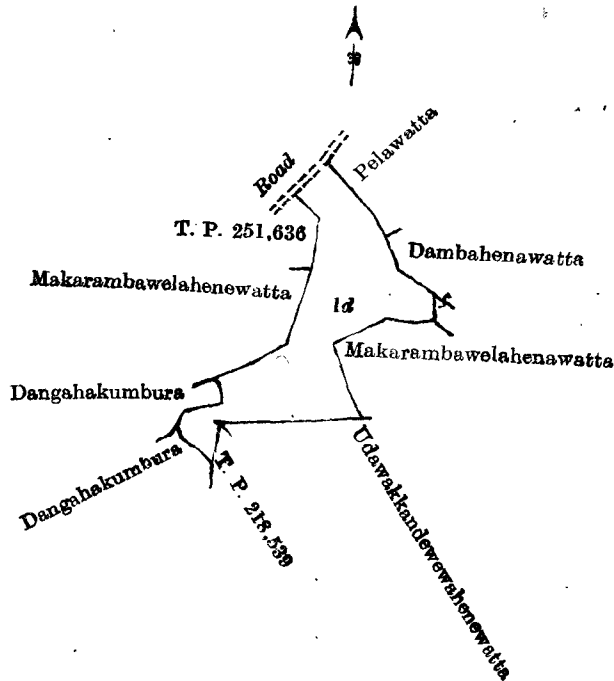
Surveyor-General's Office,  
Colombo, February 2, 1910.

H. O. BARNARD,  
for Surveyor-General.

II.—Preliminary plan 214.

Lot.	Name of Land.	Extent A. R. P.
1d	Makarambawewahena, Makarambawelahena	4 0 6

and bounded as follows : on the north by a road, Pelawatta claimed by Balage Thewenisa ; on the east by Dambahenewatta claimed by Mahadurage Salo and others, Makarambawelahenewatta claimed by Wijesiri-mahadurage Babini ; on the south by Udawakkandawewahenewatta claimed by Sarambage Senda, T. P. 218,539, Dangahakumbura claimed by Sarambage Andrise and others ; on the west by Dangahakumbura claimed by Kankanidurage Heena and others, Makarambawelahenewatta claimed by Balage Punchi Naide T. P. 251,636.



Scale of 8 Chains to an Inch.

Situation : Namaneliya village in West Giruwa pattu of Hambartota District.

Preliminary plan 214.

Lot.	Name of Land.	Extent. A. R. P.
1a	Makarambawewahena, Makarambawelahena	4 0 6

Field sheet : Village plan.

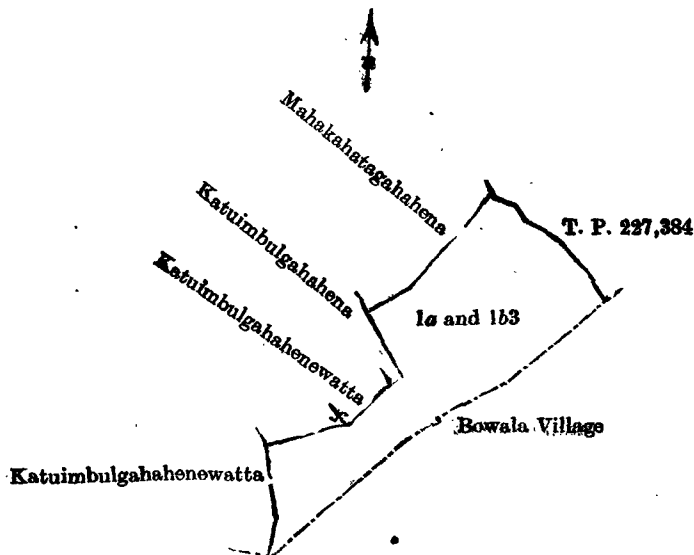
Surveyor-General's Office,  
Colombo, February 2, 1910,

H. O. BARNARD,  
for Surveyor-General.

III.—Preliminary plan 214.

Lot.	Name of Land.	Extent. A. R. P.
1a	Katuimbulgahahena, Mahakahatagahahena	4 3 14
1b3	Katuimbulgahahena	2 0 19
		6 3 33

and bounded as follows : on the north by Mahakahatagahahena claimed by Sarambage Jayaratne, Andrisa Duraya and others, T. P. 227,384 ; on the east and south by the village limit of Bowala ; on the west by Katuimbulgahahenewatta claimed by Dewabandanage Nonachchi and others, Katuimbulgahahenewatta claimed by Dewabandanage Abare and others, Katuimbulgahahena claimed by ditto.



Scale of 8 Chains to an Inch.

Situation : Namaneliya village in West Giruwa pattu of Hambantota District.  
Preliminary plan 214.

Lot.	Name of Land.		Extent.		
			A.	R.	P.
1a ..	Katuimbulgahahena, Mahakahatagahahena ..	..	4	3	14
1b3 ..	Katuimbulgahahena ..	..	2	0	19
			<u>6</u>	<u>3</u>	<u>33</u>

Field sheet : Village plan.

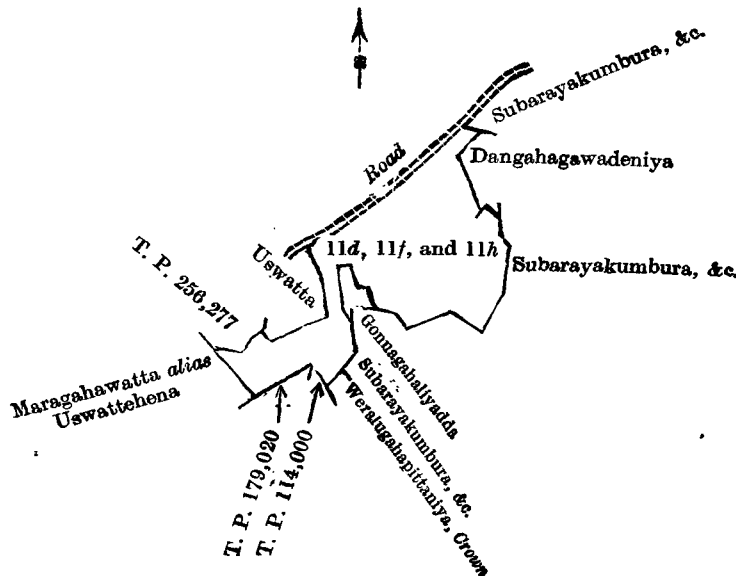
Surveyor-General's Office,  
Colombo, February 2, 1910.

H. O. BARNARD,  
for Surveyor-General.

IV.—Preliminary plan 214.

Lot.	Name of Land.		Extent.		
			A.	R.	P.
11d ..	Dangahakoratuwa ..	..	3	1	33
11f ..	Uswattehena ..	..	1	2	0
11h ..	Uswatta ..	..	0	0	24
			<u>5</u>	<u>0</u>	<u>17</u>

and bounded as follows : on the north by a road, Subaranyakumbura, &c., claimed by Sarambage Andris and others ; on the east by Dangahagawadeniya claimed by Kankanidurage Karo and others, Subaranyakumbura, &c., claimed by Sarambage Andris and others ; on the south by Sarambayakumbura, &c., claimed by Sarambage Andris and others, Gonnagahaliyadda claimed by Kankanidurage Punchilamaya, Subaranyakumbura, &c., claimed by Sarambage Andris and others, Neralugahapittaniya claimed by the Crown, T. Ps. 114,000 and 179,020, Maragahawatta *alias* Uswattehena claimed by Mahadurage Salo and others ; on the west by T. P. 256,277, Uswatta claimed by Kankanidurage Doan and others.



Scale of 8 Chains to an Inch.

Situation : Namaneliya village in West Giruwa pattu of Hambantota District.  
Preliminary plan 214.

Lot.	Name of Land.		Extent.		
			A.	R.	P.
11d ..	Dangahakoratuwa ..	..	3	1	33
11f ..	Uswattehena ..	..	1	2	0
11h ..	Uswatta ..	..	0	0	24
			<u>5</u>	<u>0</u>	<u>17</u>

Surveyor-General's Office,  
Colombo, February 2, 1910.

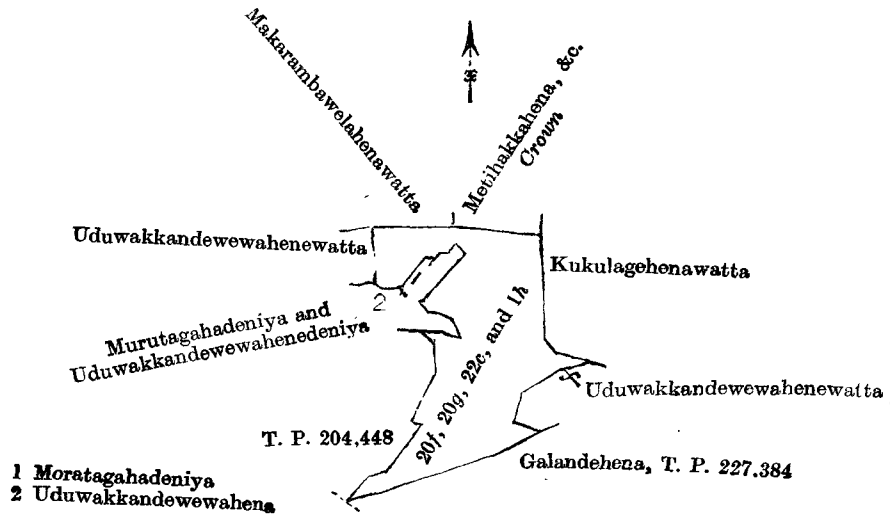
Field sheet : Village plan.

H. O. BARNARD,  
for Surveyor-General.

V.—Preliminary plan 214.

Lot.	Name of Land.		Extent.		
			A.	R.	P.
20f ..	Udawakkandewewahena ..	..	3	3	9
20g ..	Do. ..	..	0	3	27
22c ..	Udawakkandewewahenewatta ..	..	0	1	32
1h ..	Udawakkandewewahena ..	..	0	0	12
			<u>5</u>	<u>1</u>	<u>0</u>

and bounded as follows : on the north by Makarambawelahenewatta claimed by Wijesirimahadurage Babini, Metihakkehena, &c., claimed by the Crown ; on the east by Kukulagehenewatta claimed by Wijesirimahadurage Siyada and others, Udawakkandewewahenewatta claimed by Sarambage Sinna and another ; on the south by Galandehena claimed by Addarage Sayaneris and others (T. P. 227,384) ; on the west by T. P. 204,448, Murutagahadeniya and Uduwakkandewewahenedeniya claimed by Sarambage Sima, Moratagahadeniyakapatenuma claimed by the Crown, Uduwakkandewewahena claimed by S. J. Andrise Duraya and others, Uduwakkandewewahenewatta claimed by Sarambage Senda.



Scale of 8 Chains to an Inch.

Situation : Namaneliya village in West Giruwa pattu of Hambantota District.

Preliminary plan 214.

Lot.	Name of Land.	Extent.		
		A.	R.	P.
20f ..	Udawakkandewewahena .. .. .	3	3	9
20g ..	Do. .. .. .	0	3	27
22c ..	Udawakkandewewahenewatta .. .	0	1	32
1h ..	Udawakkandewewahena .. .. .	0	0	12
		<hr/>	<hr/>	<hr/>
		5	1	0

Field sheet : Village plan.

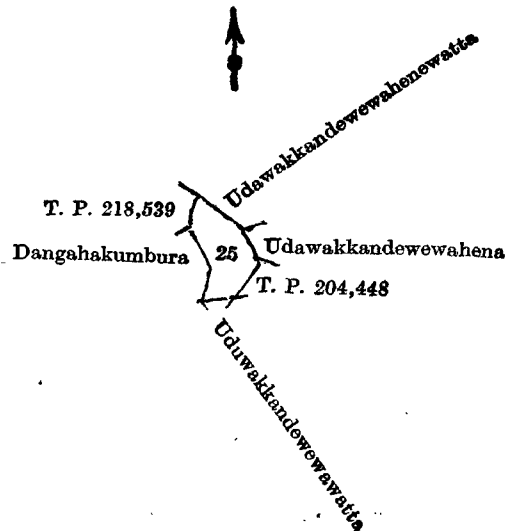
Surveyor-General's Office,  
Colombo, February 2, 1910.

H. O. BARNARD,  
for Surveyor-General.

VI.—Preliminary plan 214.

Lot.	Name of Land.	Extent.		
		A.	R.	P.
25 ..	Uduwakkandewewa .. .. .	0	2	21

and bounded as follows : on the north by Uduwakkandewewahenewatta claimed by Sarambage Senda ; on the east by Udawakkandewewahena claimed by S. J. Andrise Duraya and others, T. P. 204,448 ; on the south by Uduwakkandewewawatta claimed by Sarambage Sima ; on the west by Dangahakumbura claimed by Sarambage Andrisa and others, T. P. 218,539.



Scale of 8 Chains to an Inch.

Situation : Namaneliya village in West Giruwa pattu of Hambantōta District.

Preliminary plan 214.

Lot.	Name of Land.	Extent.	
		A.	R. P.
25	Uduwakkandewewa	0	2 21

Field sheet : Village plan.

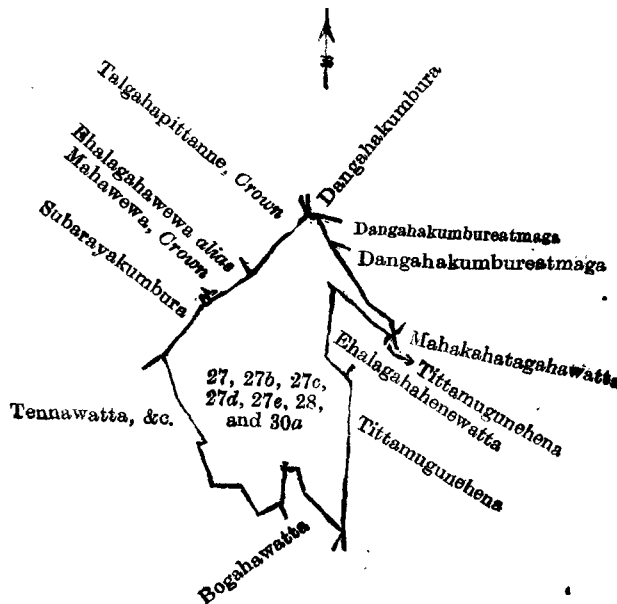
Surveyor-General's Office,  
Colombo, February 2, 1910.

H. O. BARNARD,  
for Surveyor-General.

VII.—Preliminary plan 214.

Lot.	Name of Land.	Extent.	
		A.	R. P.
27	Diulgahapittana-atmaga	0	1 10
27b	Ehelagahahena	0	3 21
27c	Do.	1	2 22
27d	Tittamugunehena	1	0 2
27e	Ehalagahawewa	0	0 14
28	Ehalagahawatta	1	3 1
30a	Bogahahena	0	2 13
		<u>6</u>	<u>1 3</u>

and bounded as follows : on the north by Subarayakumbura, &c., claimed by Sarambage Andris and others, Ehalagahawewa alias Mahawewa declared to be Crown property under the Waste Lands Ordinances, Talgahapittana claimed by the Crown, Dangahakumbura claimed by Sarambage Andris and others, Dangahakumbureatmaga claimed by Kosgahagodurage Akistina ; on the east by Mahakahatagahawatta claimed by Sarambage Jayaratna Andris Vel-Vidane and others, Tittamugunehena claimed by Mahadurage Kira, Ehelagahahenewatta claimed by Pataniyadurage Jani, Tittamugunehena claimed by Mahadurage Kira ; on the south by Bogahawatta claimed by Jayaratne Sube and others, Tennawatta, &c., claimed by Sarambage Jayaratne Andris Vel-Duraya and others ; on the west by Tennawatta, &c., claimed by Sarambage Jayaratne Andris Vel-Duraya and others.



Scale of 8 Chains to an Inch.

Situation : Namaneliya village in West Giruwa pattu of Hambantōta District.

Preliminary plan 214.

Lot.	Name of Land.	Extent.	
		A.	R. P.
27	Diulgahapittana-atmaga	0	1 10
27b	Ehelagahahena	0	3 21
27c	Do.	1	2 22
27d	Tittamugunehena	1	0 2
27e	Ehalagahawewa	0	0 14
28	Ehalagahawatta	1	3 1
30a	Bogahahena	0	2 13
		<u>6</u>	<u>1 3</u>

Field sheet : Village plan.

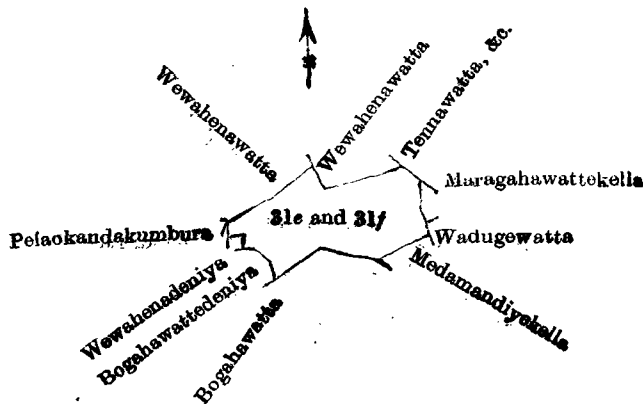
Surveyor-General's Office,  
Colombo, February 2, 1910.

H. O. BARNARD,  
for Surveyor-General.

VIII.—Preliminary plan 214.

Lot.	Name of Land.	Extent.		
		A.	R.	P.
31e ..	Bogahawattehena ..	0	0	31
*31f ..	Wewahena ..	2	0	26
		2	1	17

and bounded as follows : on the north by Wewahenewatta claimed by Ediribandanage Dinasa and others, Tennewatta, &c., claimed by Sarambage Jayaratne Andris Vel-Duraya and others ; on the east by Maragahawattakella claimed by Dewabandanage Abara and others, Wadugewatta claimed by Ediribandanage Dondirisa and others ; on the south by Medamandiyekella claimed by Balage Terenissa and others, Bogahawatta claimed by Mahadurage Salo and others ; on the west by Bogahawattedeniya claimed by Mahadurage Salo and others, Wewahenedeniya claimed by Dewabandanage Jandrisa, Pelaokandakumbura claimed by Kosgahagodurage Akistina and others, Wewahenewatta claimed by Dewabandanage Kiriya and others.



Scale of 8 Chains to an Inch.

Situation : Namanseliya village in West Giruwa pattu of Hambantota District.

Preliminary plan 214.

Lot.	Name of Land.	Extent.		
		A.	R.	P.
31e ..	Bogahawattehena ..	0	0	31
31f ..	Wewahena ..	2	0	26
		2	1	17

Surveyor-General's Office,  
Colombo, February 2, 1910.

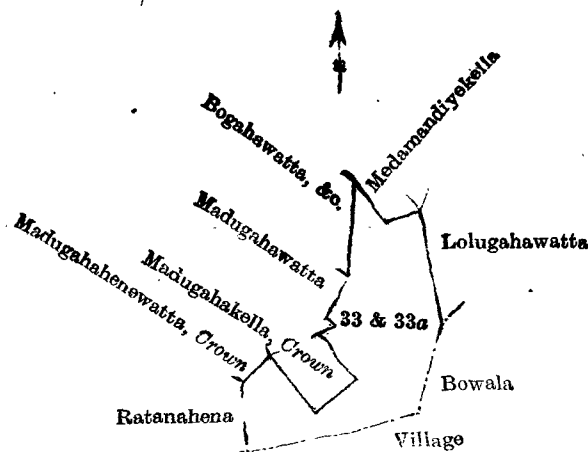
Field sheet : Village plan.

H. O. BARNARD,  
for Surveyor-General.

IX.—Preliminary plan 214.

Lot.	Name of Land.	Extent.		
		A.	R.	P.
33 ..	Kolongahahena ..	1	1	25
33a ..	Madugahahena ..	2	2	26
		4	0	11

and bounded as follows : on the north by Medamandiyekella claimed by Balage Terenissa and others ; on the east by Lolugahawatta claimed by Dewabandanage Endirisa and others, the village limit of Bowala ; on the south by the village limit of Bowala ; on the west by Ratanahena claimed by Kankanidurage Dissaya and others, Madugahahenewatta claimed by the Crown, Madugahakella claimed by the Crown, Madugahawatta claimed by Addarage Sayaneris and others, Bogahawatta, &c., claimed by Mahadurage Salo and others.



Scale of 8 Chains to an Inch.

Situation : Namaneliya village in West Giruwa pattu of Hambantota District.

Preliminary plan 214.

Lot.	Name of Land.	Extent.	
		A.	R. P.
33 ..	Kolongahahena ..	1	1 25
33a ..	Madugahahena ..	2	2 26
		4	0 11

Field sheet : Village plan.

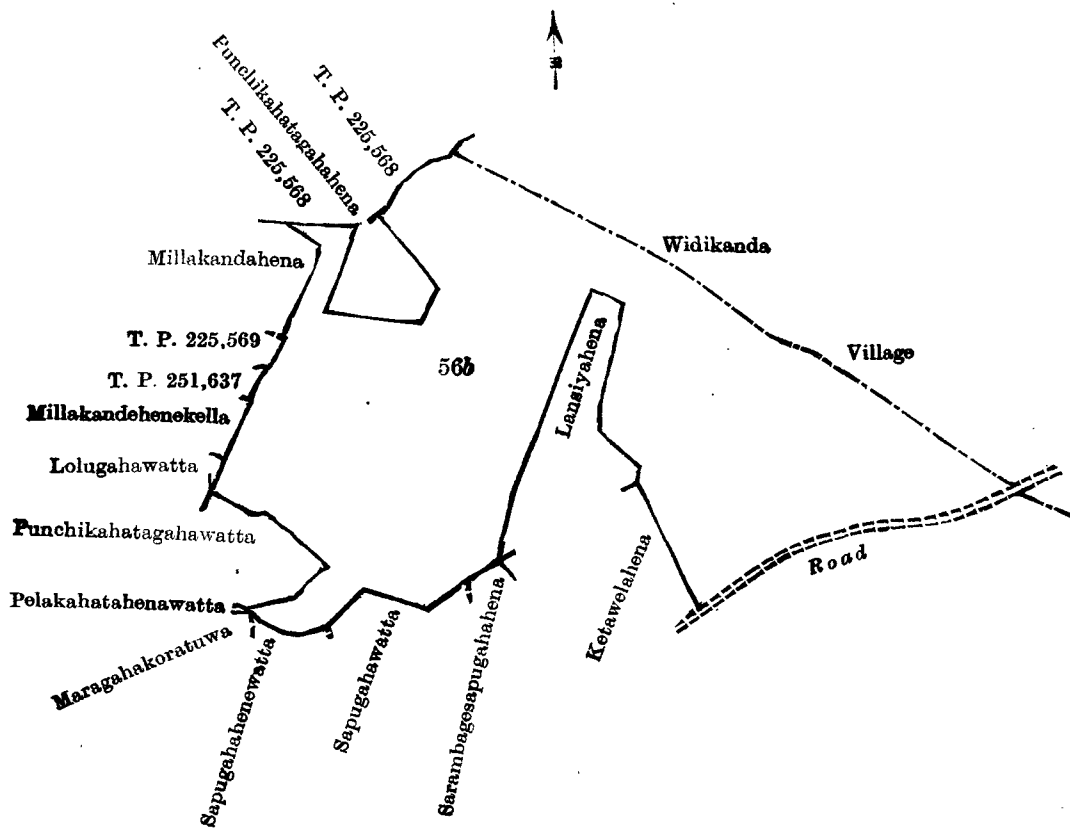
Surveyor-General's Office,  
Colombo, February 2, 1910.

H. O. BARNARD,  
for Surveyor-General.

X.—Preliminary plan 214.

Lot.	Name of Land.	Extent.	
		A.	R. P.
56b ..	Punchikahatagahahena ..	30	2 15

and bounded as follows : on the north by T. P. 225,568, Punchikahatagahahena claimed by Sarambage Jayaratna Andris Vel-Duraya, T. P. 225,568, the village limit of Widikanda ; on the east by the village limit of Widikanda, a road ; on the south by Ketawelahena claimed by Patikarabandanage Danchibaba, Lansiyahena claimed by Kankanidurage Heena, Sarambage Sapugahahena claimed by Manage Simandrisa and others, Sapugahawatta claimed by ditto, Sapugahahenewatta claimed by Patikarabandanage Jana, Maragahakoratuwa claimed by Mahadurage Gabo and others ; on the west by Pelakahatahenewatta claimed by Sarambage Dingirisa, Punchikahatagahawatta claimed by ditto and others, Lolugahawatta claimed by Kosgahadurage Akistina and others, Millakandehenekella claimed by Kankanidurage Haruwa, T. Ps. 251,637 and 225,569, Millakandehena claimed by Kankanidurage Haruwa.



Scale of 8 Chains to an Inch.

Situation : Namaneliya village in West Giruwa pattu of Hambantota District.

Preliminary plan 214.

Lot.	Name of Land.	Extent.	
		A.	R. P.
56b ..	Punchikahatagahahena ..	30	2 15

Field sheet : Village plan.

Surveyor-General's Office,  
Colombo, February 2, 1910.

H. O. BARNARD,  
for Surveyor-General.  
Hambantota S. O. 24—1910



**Notice under "The Waste Lands Ordinances of 1897, 1899, 1900, and 1903."**

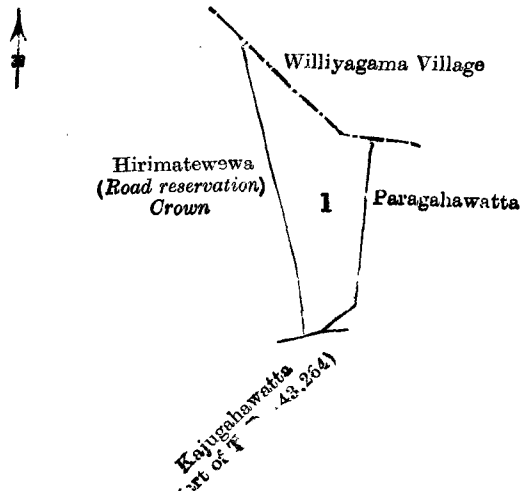
TAKE notice that unless within three months from March 11, 1910, the persons, if any, who claim any interest in the land hereinafter mentioned make claim in person or in writing to the said land or to some interest therein to J. M. Davies, Esq., Special Officer appointed under section 28 of "The Waste Lands Ordinances, 1897, 1899, 1900, and 1903," at his office at Fort, Colombo :

Such Special Officer, in pursuance of the powers vested in him by the said Ordinances, will declare by writing under his hand that the land, to which no claim has been made, is the property of the Crown.

J. M. DAVIES,  
Special Officer.

*Description of the Land referred to.*

The land commonly called or known as Hirimatewewa, situate in the village of Lihiriyagama, in the Pitigal korale of the Katugampola hatpattu of the Kurunegala District, in the North-Western Province, containing in extent 3 roods and 9 perches, shown as lot 1 in preliminary plan 269 and in the annexed diagram, and bounded as follows : on the north by the village limit of Williyagama ; on the east by Paragahawatta sold by the Crown to Henry Joseph Peiris ; on the south by Kajugahawatta claimed by Amaris Naide and others (part of T. P. 143,264) ; on the west by Hirimatewewa (road reservation) claimed by the Crown.



Scale of 4 Chains to an Inch.

Situation : Lihiriyagama village in Pitigal korale of Kurunegala District.

Preliminary plan 269.

Lot.	Name of Land.	Extent. A. R. P.
1	Hirimatewewa	0 3 9

Field sheet : Village plan I 17  
49

Surveyor-General's Office,  
Colombo, February 11, 1910.  
3,724

J. B. M. RIDOUT,  
for Surveyor-General.  
Kurunegala S. O. 13—1910

**Notice under "The Waste Lands Ordinances of 1897, 1899, 1900, and 1903."**

TAKE notice that unless within three months from March 11, 1910, the persons, if any, who claim any interest in the lands hereinafter mentioned or in any one or more of such lands or to some interest therein make claim in person or in writing to the said lands or any of them or to some interest therein to J. M. Davies, Esq., Special Officer appointed under section 28 of "The Waste Lands Ordinances, 1897, 1899, 1900, and 1903," at his office at Fort, Colombo :

Such Special Officer, in pursuance of the powers vested in him by the said Ordinances, will declare by writing under his hand that the said lands or such of them, as to which no claim has been made, are the property of the Crown.

J. M. DAVIES,  
Special Officer.

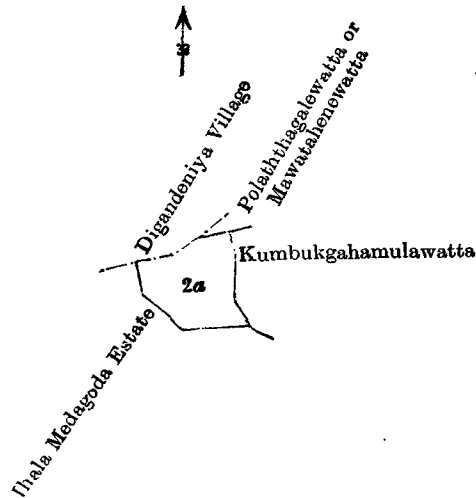
*Description of the Lands referred to.*

The following lots situated in the village of Ihala Medagoda, in the Dambadeni Udukaha Korale West of the Dambadeni hatpattu, of the Kurunegala District, in the North-Western Province, as described in the annexed diagrams :—

I.—Preliminary plan 220.

Lot.	Name of Land.	Extent. A. R. P.
2a	Galmullahena	1 0 36

and bounded as follows : on the north by the village limit of Digandeniya, Polaththagalewatta or Mawatahene-watta sold by Crown to Balasuriya Tehamalage Punchirala and another (T. P. 260,922) ; on the east by Kumbukgahamulawatta sold by Crown to Balasuriya Tehamalage Punchirala and another ; on the south and west by Ihala Medagoda estate sold by Crown to Thomas Carry of Negombo.



Scale of 8 Chains to an Inch.

Situation : Ihala Medagoda village in Dambadeni Udukaha Korale West of Kurunegala District, in the North-Western Province.

Preliminary plan 220.

Lot.	Name of Land.	Extent.	
		A.	R. P.
2a	Galmullahena	1	0 36

Field sheet I 18  
3—11

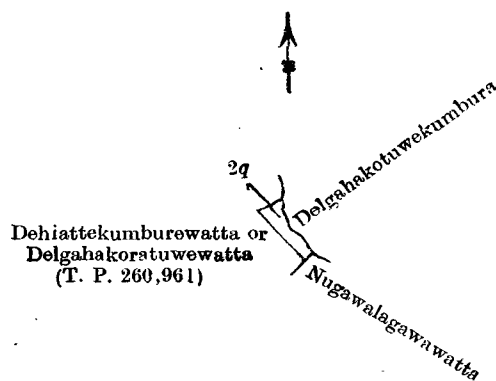
Surveyor-General's Office,  
Colombo, February 14, 1910.

J. B. M. RIDOUT,  
for Surveyor-General.

II.—Preliminary plan 220.

Lot.	Name of Land.	Extent.	
		A.	R. P.
2q	Dehiattekumburewatta, Delgahakotuwwatta	0	0 21

and bounded as follows : on the north by Dehiattekumburewatta or Delgahakoratuwwatta sold by Crown to Weerasuriya Mudiyansele Kapuruhami (T. P. 260,961) ; on the east by Delgahakotuwewatta (private) ; on the south by Nugawalagawawatta claimed by Weerasinghe Mudiyansele Punchirala, Dehiattekumburewatta or Delgahakoratuwwatta sold by Crown to Weerasuriya Mudiyansele Kapuruhami (T. P. 260,961) ; on the west by Dehiattekumburewatta or Delgahakoratuwwatta sold by Crown to Weerasuriya Mudiyansele Kapuruhami (T. P. 260,961).



Scale of 8 Chains to an Inch.

Situation : Ihala Medagoda village in Dambadeni Udukaha Korale West of Kurunegala District, in the North-Western Province.

Preliminary plan 220.

Lot.	Name of Land.	Extent.	
		A.	R. P.
2q	Dehiattekumburewatta, Delgahakotuwwatta	0	0 21

Field sheet I 18  
3—11

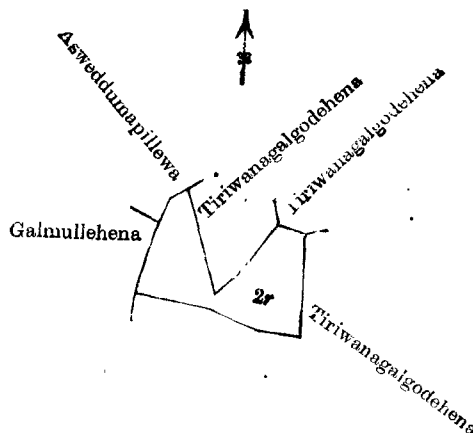
Surveyor-General's Office,  
Colombo, February 14, 1910.

J. B. M. RIDOUT,  
for Surveyor-General.

## III.—Preliminary plan 220.

Lot.	Name of Land.	Extent.	
		A.	R. P.
2r	Tiriwanagalgodehena	2	0 5

and bounded as follows: on the north by Tiriwanagalgodehena sold by Crown to Palugolle Wedanaidelage Punchi Menika Nachchira; on the east and south by Tiriwanagalgodehena claimed by Godakuruwe Mohotalalage Banda (*ex* Arachchi); on the west by Galmullehena sold by the Crown to Godakuruwe Setunge Mudiyanseelage Ukku Banda, Asweddumapillewa sold by Crown to Palugolle Wedanaidelage Punchi Menika Nachchire.



Scale of 8 Chains to an Inch.

Situation: Ihala Medagoda village in Dambadeni Udukaha Korale West of Kurunegala District, in the North-Western Province.

## Preliminary plan 220.

Lot.	Name of Land.	Extent.	
		A.	R. P.
2r	Tiriwanagalgodehena	2	0 5

Field sheet I <sup>18</sup>  
3—11

Surveyor-General's Office,  
Colombo, February 14, 1910.

3,725

J. B. M. RIDOUT,  
for Surveyor-General.  
Kurunegala S. O. 14—1910

## Notice under "The Waste Lands Ordinances of 1897, 1899, 1900, and 1903."

TAKE notice that unless within three months from March 11, 1910, the persons, if any, who claim any interest in the lands hereinafter mentioned or in any one or more of such lands or to some interest therein make claim in person or in writing to the said lands or any of them or to some interest therein to J. M. Davies, Esq., Special Officer appointed under section 28 of "The Waste Lands Ordinances, 1897, 1899, 1900, and 1903," at his office at Fort, Colombo:

Such Special Officer, in pursuance of the powers vested in him by the said Ordinances, will declare by writing under his hand that the said lands or such of them, as to which no claim has been made, are the property of the Crown.

J. M. DAVIES,  
Special Officer.

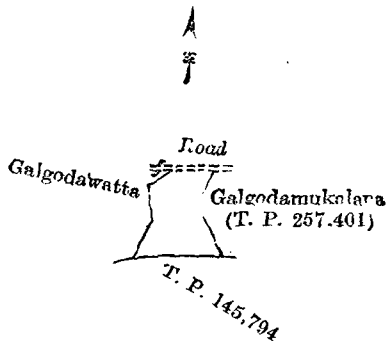
*Description of the Lands referred to.*

The following lots situated in the village of Dikirikewa, in the Mayurawati korale of the Dambadeni hatpattu of the Kurunegala District, in the North-Western Province, as described in the annexed diagrams:—

## I.—Preliminary plan 215.

Lot.	Name of Land.	Extent.	
		A.	R. P.
6g	Millagahamulahena	0	3 12

and bounded as follows: on the north by Galgodawatta sold by the Crown, a road; on the east by Galgodamukalana sold by the Crown (T. P. 257,401); on the south by T. P. 145,794; on the west by Galgodawatta sold by the Crown.



Scale of 8 Chains to an Inch.

Situation : Dikirikewa village in Mayurawati korale of Kurunegala District.

Preliminary plan 215.

Lot.	Name of Land.	Extent.		
		A.	R.	P.
6g	Millagahamulabena	0	3	12

Field sheet I 18—26

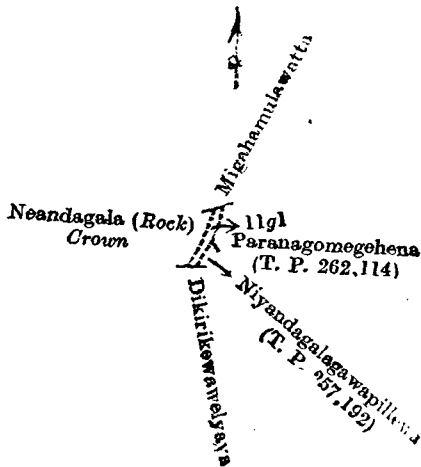
Surveyor-General's Office,  
Colombo, January 31, 1910.

H. O. BARNARD,  
for Surveyor-General.

II.—Preliminary plan 215.

Lot.	Name of Land.	Extent.		
		A.	R.	P.
11g1	Path	0	0	5

and bounded as follows : on the north by Migahamulawatta sold by the Crown ; on the east by Paranagomegehena sold by the Crown (T. P. 262,114), Niyandagalagawapillewa sold by the Crown (T. P. 257,192) ; on the south by Dikirikewawelyaya (private) ; on the west by Neandagala (rock) declared to be Crown property under the Waste Lands Ordinances.



Scale of 8 Chains to an Inch.

Situation : Dikirikewa village in Mayurawati korale of Kurunegala District.

Preliminary plan 215.

Lot.	Name of Land.	Extent.		
		A.	R.	P.
11g1	Path	0	0	5

Field sheet I 18—26

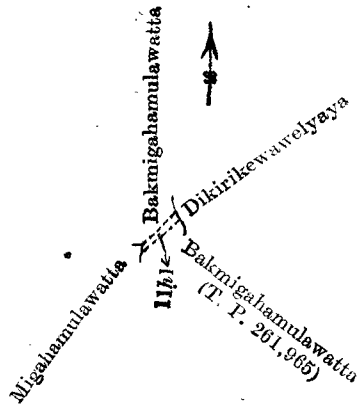
Surveyor-General's Office,  
Colombo, January 31, 1910.

H. O. BARNARD,  
for Surveyor-General.

III.—Preliminary plan 215.

Lot.	Name of Land.	Extent.		
		A.	R.	P.
11h1	Path	0	0	5

and bounded as follows : on the north by Bakmigahamulawatta sold by the Crown ; on the east by Dikirikewawelyaya (private) ; on the south by Bakmigahamulawatta sold by the Crown (T. P. 261,965) ; on the west by Migahamulawatta sold by the Crown.



Scale of 8 Chains to an Inch.

Situation : Dikirikewa village in Mayurawati korale of Kurunegala District.

Preliminary plan 215.

Lot.	Name of Land.	Extent. A. R. P.
11/1	Path	0 0 5

Field sheet I <sup>18</sup>  
18—26

Surveyor-General's Office,  
Colombo, January 31, 1910.  
3,726

H. O. BARNARD,  
for Surveyor-General.  
Kurunegala S. O. 15—1910

**Notice under "The Waste Lands Ordinances of 1897, 1899, 1900, and 1903."**

TAKE notice that unless within three months from March 11, 1910, the persons, if any, who claim any interest in the lands hereinafter mentioned or in any one or more of such lands or to some interest therein make claim in person or in writing to the said lands or any of them or to some interest therein to H. O. Fox Esq., Special Officer appointed under section 28 of "The Waste Lands Ordinances, 1897, 1899, 1900, and 1903," at his office at Fort, Colombo :

Such Special Officer, in pursuance of the powers vested in him by the said Ordinances, will declare by writing under his hand that the said lands or such of them, as to which no claim has been made, are the property of the Crown.

H. O. FOX,  
Special Officer. \*

*Description of the Lands referred to.*

The following lots situated in the village of Ihalatalawa, in the Ihala Medagandahe tulana of the Nuwaragam korale of the Nuwaragam palata, in the North-Central Province, as described in the annexed diagrams :—

I.—Preliminary plan 302.

Lot.	Name of Land.	Extent. A. R. P.
7	Talawa dispensary premises	0 1 3

and bounded as follows : on the north by Ihalatalawemukalana declared to be Crown property under the Waste Lands Ordinances ; on the east by the high road from Talawa to Kekirawa ; on the south and west by Ihalatalawemukalana declared to be Crown property under the Waste Lands Ordinances.

[For Diagram see page 444.]

Situation : Ihalatalawa village in Nuwaragam korale of Nuwarakalawiya District in the North-Central Province.

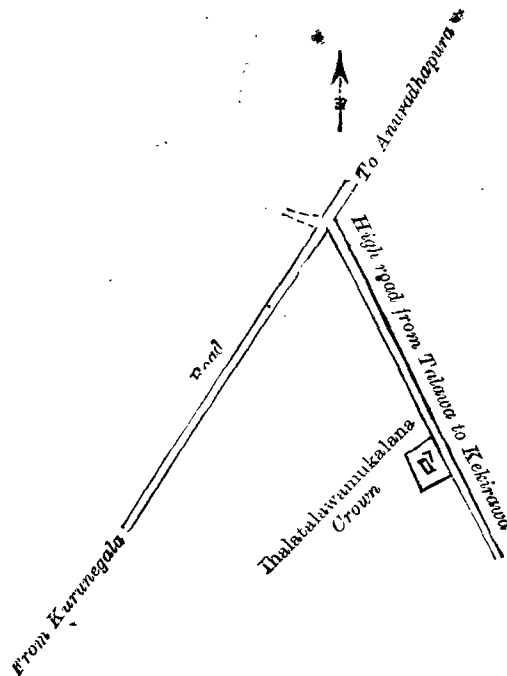
Preliminary plan 302.

Lot.	Name of Land.	Extent. A. R. P.
7	Talawa dispensary premises	0 1 3

Field sheet: Block survey F <sup>9</sup>  
50—58

Surveyor-General's Office,  
Colombo, January 21, 1910.

J. B. M. RIDOUT,  
for Surveyor-General.



Scale of 8 Chains to an Inch.

## II.—Preliminary plan 302.

Lot.	Name of Land.	Extent.		
		A.	R.	P.
9	Horagahalanda .. ..	0	1	14·5
9a	Andaragahalanda .. ..	1	0	10·25
9a1	Andaragahawatta .. ..	0	0	1·5
9b	Andaragahawatta (reservation for road) .. ..	0	0	25
9c	Paragawabima (road reservation) .. ..	0	0	7
9c1	Ihalatalawekadebima (road reservation) .. ..	0	0	10
9f	Do. .. ..	0	0	6·75
9f1	Do. (road reservation) .. ..	0	0	1·06
9g	Do. .. ..	0	0	6·44
9g1	Do. (road reservation) .. ..	0	0	1
10	Ihalatalawekulilayimagawalanda .. ..	0	3	4·19
10a	Ihalatalawegala (gala premises) .. ..	0	1	21·37
10b	Paragawabima (road reservation) .. ..	0	0	17·68
10c	Kandakku bangalawa (P. W. D. overseer's quarters) .. ..	0	0	26·88
10d	Kulilayima (P. W. D. cooly lines) .. ..	0	0	28·63
10e	Paragawabima (road reservation) .. ..	0	2	23·25
		4	0	5·50

and bounded as follows : on the north by the pinpara from Andarawewa to Talawa, the high road from Talawa to Kekirawa ; on the east by Paragawabima (road reservation) declared to be Crown property under the Waste Lands Ordinances, Kadaigawabima declared to be Crown property under the Waste Lands Ordinances, Ihalatalawemukulana declared to be Crown property under the Waste Lands Ordinances, Ihalatalawekadebima declared to be Crown property under the Waste Lands Ordinances, Paragawabima (road reservation) declared to be Crown property under the Waste Lands Ordinances ; on the south and west by Ihalatalawemukulana declared to be Crown property under the Waste Lands Ordinances.

NOTE.—The following lots lying within the above boundaries are excluded from this notice, and their aggregate acreage of 3 roods and 38·75 perches is not included in the acreage of 4 acres and 5·50 perches given above.

## Preliminary plan 302.

Lot.	Name of Land.	Extent.		
		A.	R.	P.
9d	T. P. 177,338 .. ..	0	3	22
9½	Ihalatalawekadebima .. ..	0	0	14·25
9½a	Do. (road reservation) .. ..	0	0	2·50
		0	3	38·75

Location: Ihalatalawa village in Nuwaragam korale of Nuwarakalawiya District in the North-Central Province.

Preliminary plan 302.

Name of Land.	Extent.		
	A.	R.	P.
Horagahalanda .. .. .	0	1	14.5
Andaragahalanda .. .. .	1	0	10.25
Andaragahawatta .. .. .	0	0	1.5
Andaragahawatta (reservation for road)	0	0	25
Paragawabima (road reservation) ..	0	0	7
Ihalatalawekadebima (road reservation)	0	0	10
Do. .. .. .	0	0	6.75
Do. (road reservation) .. .. .	0	0	1.06
Do. .. .. .	0	0	6.44
Do. (road reservation) .. .. .	0	0	1
Ihalatalawekulilayimagalanda .. .. .	0	3	4.19
Ihalatalawegala (gala premises) .. .. .	0	1	21.37
Paragawabima (road reservation) .. .. .	0	0	17.68
Kandakku bangalawa (P. W. D. overseer's quarters)	0	0	26.88
Kulilayima (P. W. D. cooly lines) .. .. .	0	0	28.63
Paragawabima (road reservation) .. .. .	0	2	23.25
	<hr/>		
	4	0	5.50
<i>Lots excluded.</i>			
T. P. 117,338 .. .. .	0	3	22
Ihalatalawekadebima .. .. .	0	0	14.25
Do. (road reservation) .. .. .	0	0	2.50
	<hr/>		
	0	3	38.75

Section I: Block survey sup. F 58<sup>9</sup> 1, 2, 5, 6

General's Office,  
January 21, 1910.

J. B. M. RIDOUTT,  
for Surveyor-General.

III.—Preliminary plan 302.

Name of Land.	Extent.		
	A.	R.	P.
Migahawatta (bund reservation) .. .. .	0	0	9.6
Wewagawabima .. .. .	0	0	5.25
Do. (tank bund reservation) .. .. .	2	0	31
	<hr/>		
	2	1	5.85

Boundaries: on the north by railway reservation declared to be Crown property under the Waste Lands Act; on the east by Ihalatalawa tank; on the south by the high road from Kekirawa to Talawa; on the west by Paragawabima (road reservation) claimed by the Crown, Wewagawawatta claimed by Periyansong, the Talawe-ela, Migahawatta claimed by Naikaluge Arlis Silva, Migahawatta rented by Periyansong, Migahalanda claimed by the Crown, Migahahena declared to be Crown property under the Waste Lands Act, T. P. 139,690, Migahahena declared to be Crown property under the Waste Lands Act.

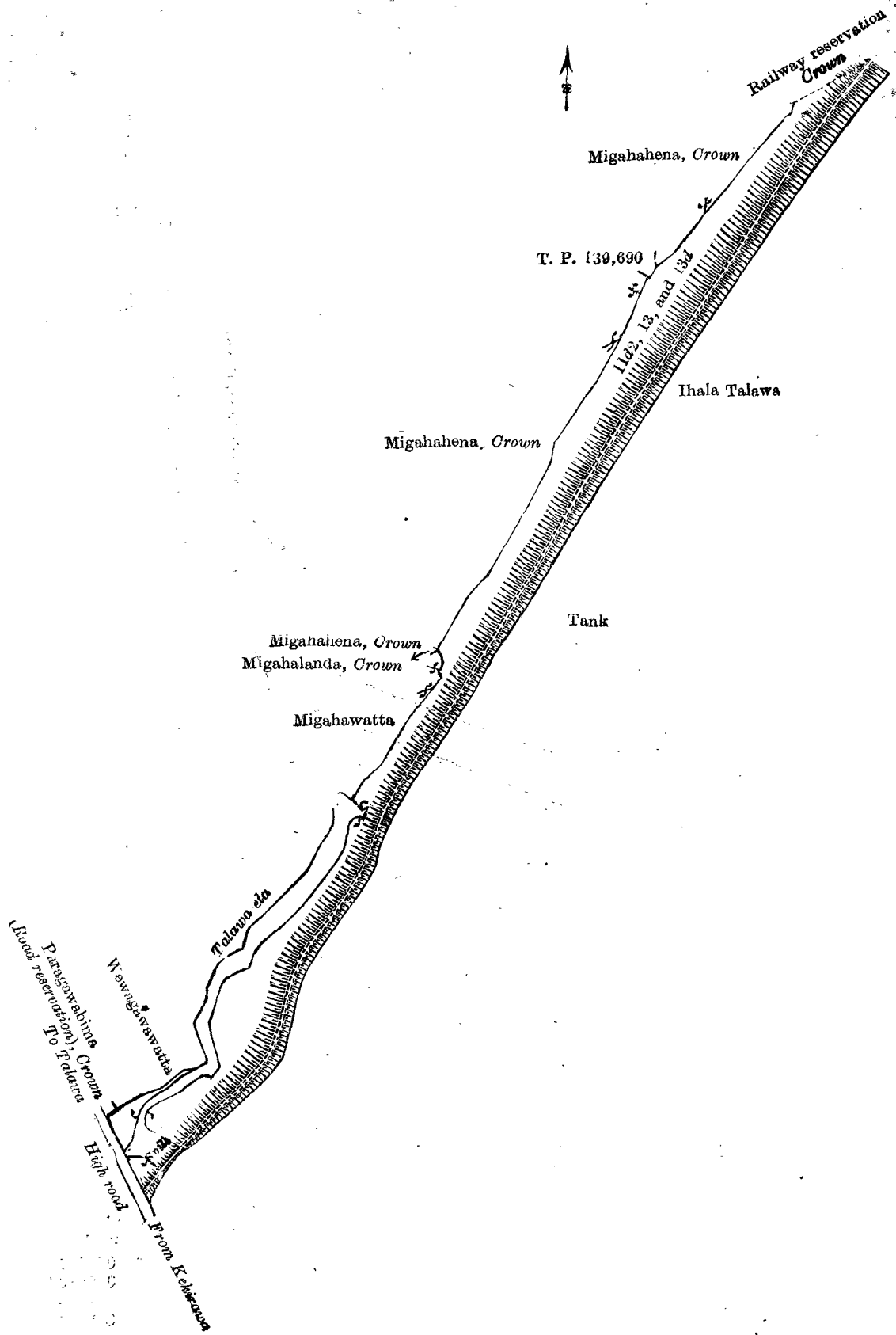
[For Diagram see page 447.]

Location: Ihalatalawa village in Nuwaragam korale of Nuwarakalawiya District, in the North-Central Province.

III.—Preliminary plan 302.

Name of Land.	Extent.		
	A.	R.	P.
Migahawatta (bund reservation) .. .. .	0	0	9.6
Wewagawabima .. .. .	0	0	5.25
Do. (tank bund reservation) .. .. .	2	0	31
	<hr/>		
	2	1	5.85

Ihalatalawekadebima .. .. .	0	0	14.25
Do. (road reservation) .. .. .	0	0	2.50
	<hr/>		
	0	3	38.75



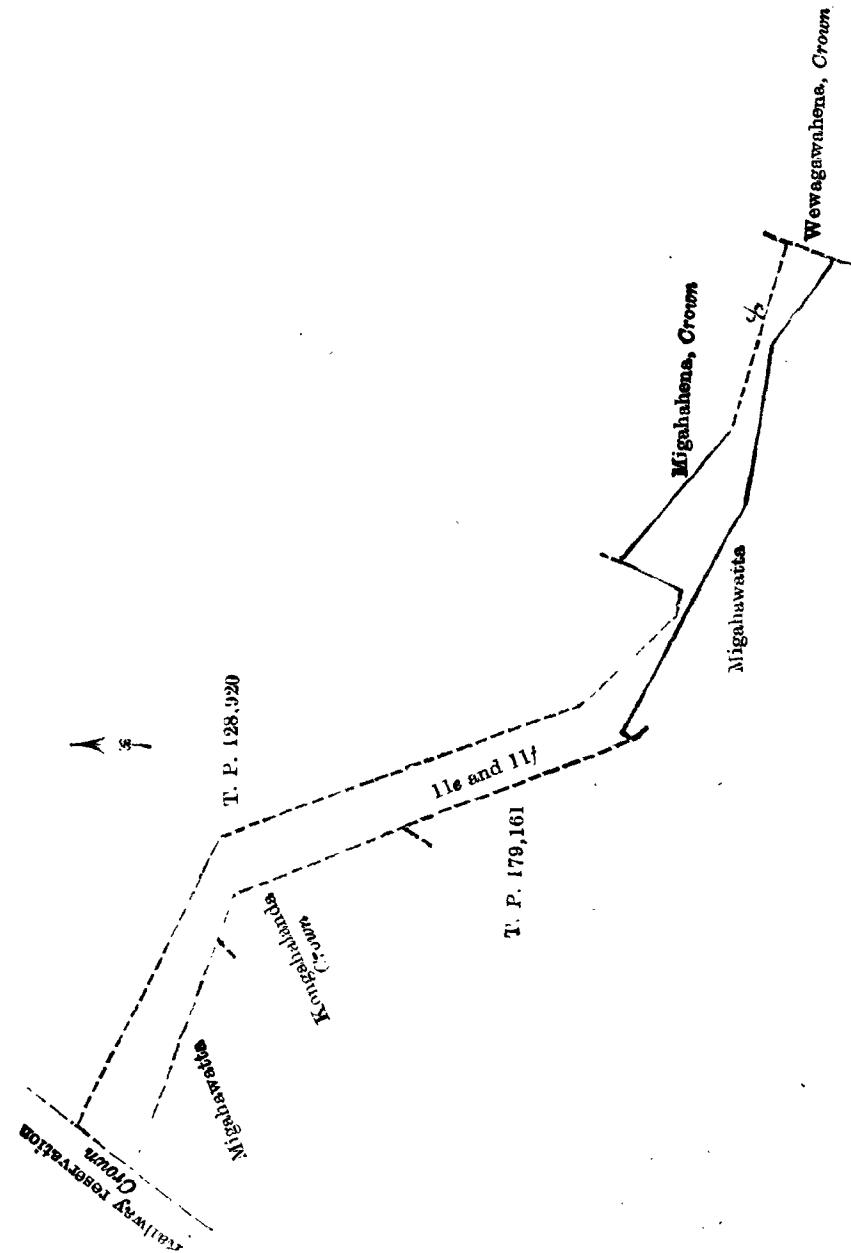
Scale of 4 Chains to an Inch.

IV.—Preliminary plan 302.

Lot.	Name of Land.	Extent.		
		A.	R.	P.
11e	Kongahawatta (path reservation)	0	0	2.5
11f	Migahalanda (path reservation)	0	0	22.07
		0	0	24.57



and bounded as follows : on the north by T. P. 128,920, Migahahena declared to be Crown property under the Waste Lands Ordinances ; on the east by Wewagawahena claimed by the Crown ; on the south by Migahawatta held on lease by Nalkaluge Arlis Silva ; on the west by T. P. 179,161, Kongahalanda claimed by the Crown, Migahawatta claimed by Don Carolis Appuhamy, railway reservation declared to be Crown property under the Waste Lands Ordinances.



Scale of 1 Chain to an Inch.

Situation : Ihalatalawa village in Nuwaragam korale of Nuwarakalawiya District, in the North-Central Province.

Preliminary plan 302.

Lot.	Name of Land.	Extent. A. R. P.
11e	Kongahawatta (path reservation)	0 0 2.5
11f	Migahalanda (path reservation)	0 0 22.07
		0 0 24.57

Section II. : block survey sup. F 58, 1, 2, 5, 6.

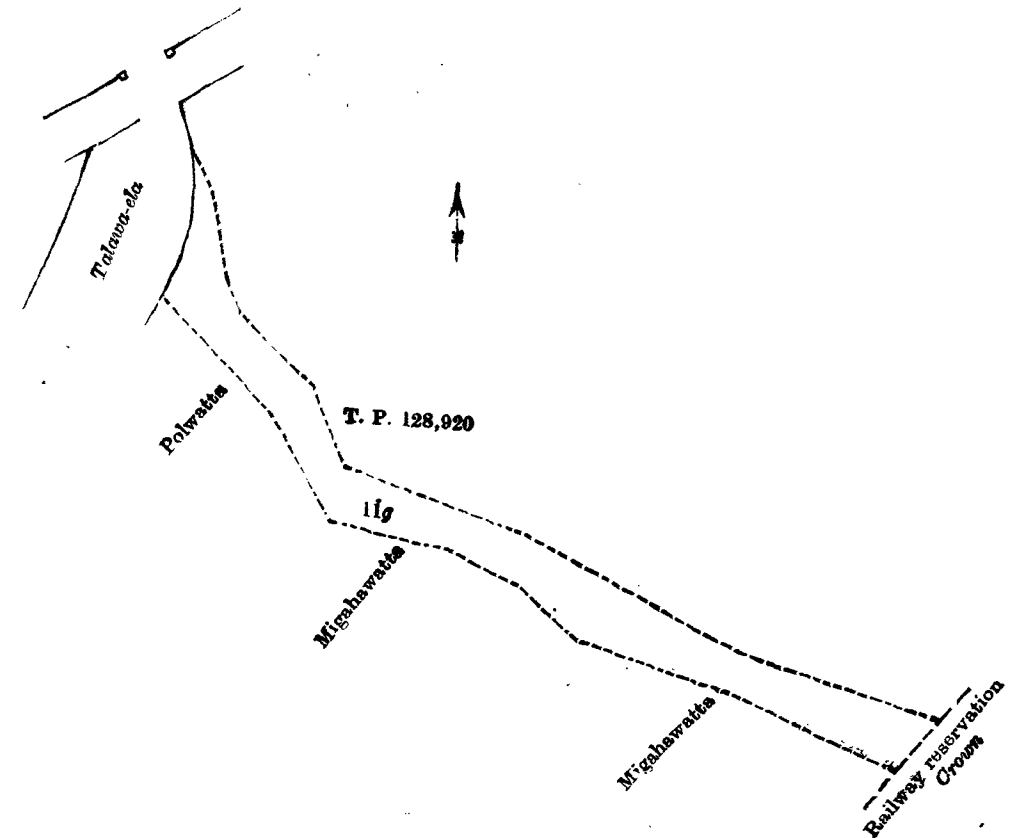
Surveyor-General's Office,  
Colombo, January 21, 1910.

V.—Preliminary plan 302.

Lot.	Name of Land.	Extent. A. R. P.
11g	Kongahawatta (path reservation)	0 0 23

J. B. M. RIDOUT,  
for Surveyor-General.

and bounded as follows : on the north by T. P. 128,920 ; on the east by railway reservation declared to be Crown property under the Waste Lands Ordinances ; on the south by Migahawatta claimed by Don Carolis Appuhamy, Migahawatta claimed by Naranwita Sumanasara, Polwatta claimed by Kawrala Gamaralage Punchirala ; on the west by the Talawe-ela.



Scale of 1 Chain to an Inch.

Situation : Ihalatalawa village in Nuwaragam korale of Nuwarakalawiya District, in the North-Central Province.

Preliminary plan 302.

Lot.	Name of Land.	Extent. A. R. P.
11g	Kongahawatta (path reservation)	0 0 23
Section I., II., III. : block survey sup. F 58, 1, 2, 5, 6.		

Surveyor-General's Office,  
Colombo, January 21, 1910.

J. B. M. RIDOUT,  
for Surveyor-General.

VI.—Preliminary plan 302.

Lot.	Name of Land.	Extent. A. R. P.
11h	Paragawabima (road reservation)	0 0 8.25

and bounded as follows : on the north by Migahawatta claimed by Mudalihamy, Registrar, and others, T. P. 142,594 ; on the east by the high road from Anuradhapura to Kurunegala ; on the south by Ihalatalawewatta, old Public Works Department bungalow premises belonging to the Crown ; on the west by Kosgahawatta claimed by Dassanayake Mudiyansele Tikiri Menika.

[For Diagram see page 450.]

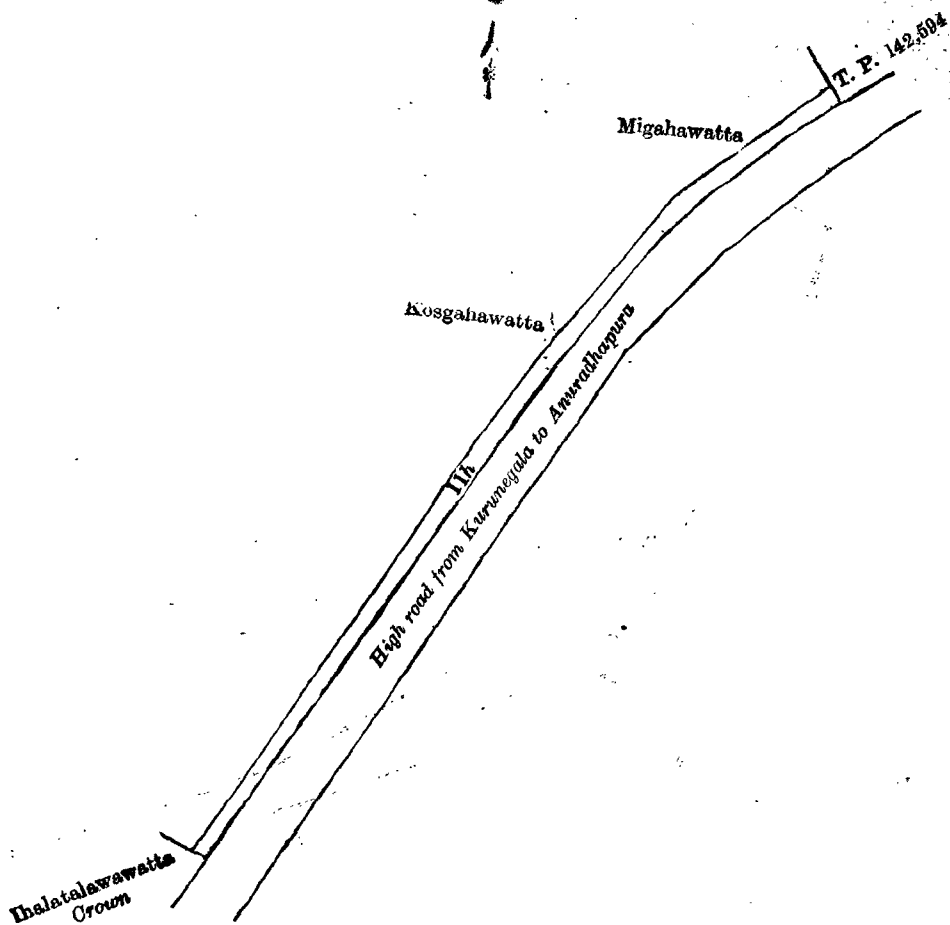
Situation : Ihalatalawa village in Nuwaragam korale of Nuwarakalawiya District, in the North-Central Province.

Preliminary plan 302.

Lot.	Name of Land.	Extent. A. R. P.
11h	Paragawabima (road reservation)	0 0 8.25
Section I. and III. : block survey sup. F 58, 1, 2, 5, 6.		

Surveyor-General's Office,  
Colombo, January 21, 1910.

J. B. M. RIDOUT,  
for Surveyor-General.

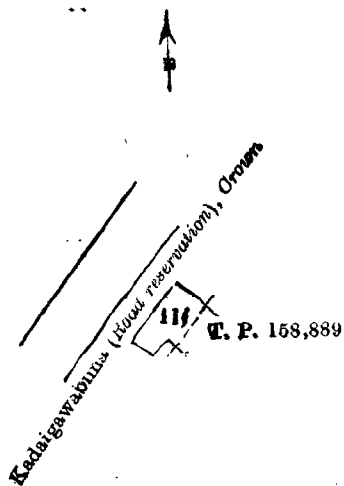


Scale of 1 Chain to an Inch.

VIII.—Preliminary plan 302.

Lot.	Name of Land.	Extent. A. R. P.
11j	Ihalatalawekadaibima (road reservation)	0 0 1.12

and bounded as follows: on the north by Kadaigawabima (road reservation) claimed by the Crown; on the east by T. P. 158,889; on the south and west by Kadaigawabima (road reservation) claimed by the Crown.



Scale of 1 Chain to an Inch.

Situation: Ihalatalawa village in Nuwaragam kor le of Nuwarakalawiya District, in the North-Central Province.

Preliminary plan 302.

Lot.	Name of Land.	Extent. A. R. P.
11j	Ihalatalawekadaibima (road reservation)	0 0 1.12

Section I. : block survey sup. F<sup>9</sup><sub>58</sub>, 1, 2, 5, 6.

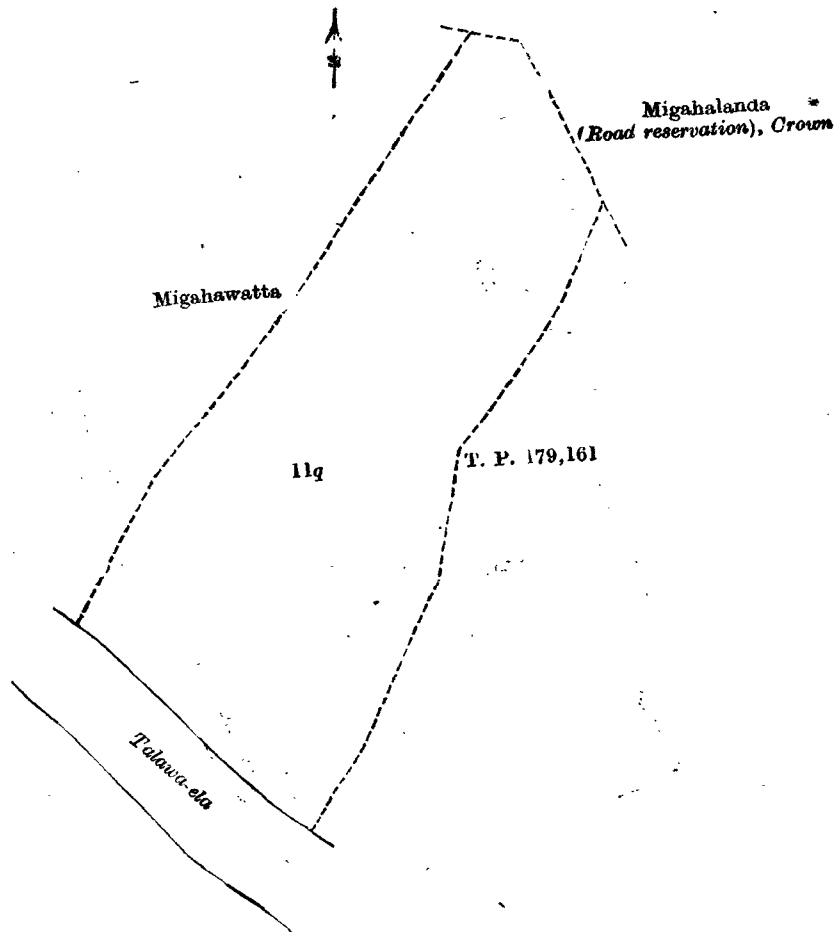
Surveyor-General's Office,  
Colombo, January 21, 1910.

J. B. M. RIDOUT,  
for Surveyor-General.

VIII.—Preliminary plan 302.

Lot.	Name of Land.	Extent. A. R. P.
11g	Kongahalanda	0 1 38.69

and bounded as follows : on the north by Migahalanda (road reservation) claimed by the Crown ; on the east by T. P. 179,161 ; on the south by the Talawe-ela ; on the west by Migahawatta claimed by Don Carolis Appuhamy.



Scale of 1 Chain to an Inch.

Situation : Ihalatalawa village in Nuwaragam korale of Nuwarakalawiya District, in the North-Central Province.

Preliminary plan 302.

Lot.	Name of Land.	Extent. A. R. P.
11g	Kongahalanda	0 1 38.69

Section II. : block survey sup. F<sub>58</sub><sup>9</sup>, 1, 2, 5, 6.

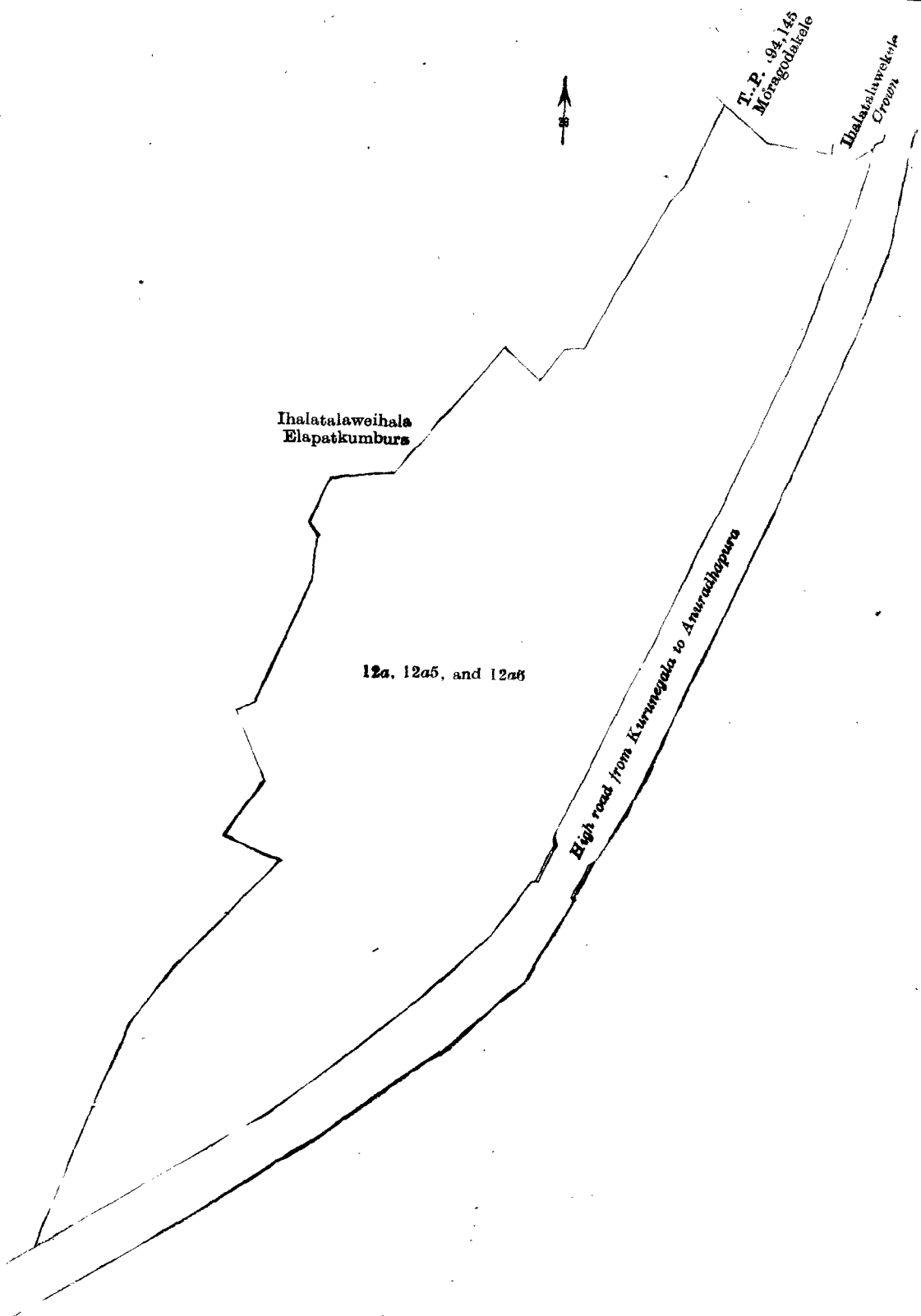
Surveyor-General's Office,  
Colombo, January 21, 1910.

J. B. M. RIDOUT,  
for Surveyor-General.

IX.—Preliminary plan 302.

Lot.	Name of Land.	Extent. A. R. P.
12a	Paragawabima (road reservation)	0 0 19.56
12a5	Ihalaelpatgawalanda	0 2 5.51
12a6	Do. (road reservation)	0 2 9.37
		<hr/>
		1 0 34.44

and bounded as follows : on the north by T. P. 194,145 (Moragodakele), Ihalatalawekele declared to be Crown property under the Waste Lands Ordinances ; on the east and south by the high road from Anuradhapura to Kurunegala ; on the west by Ihalatalaweihalaelpatkumbura (private).



Scale of 1 Chain to an Inch.

Situation : Ihatalalawa village in Nuwaragam korale of Nuwarakalawiya District, in the North-Central Province.

Preliminary plan 302.

Lot.	Name of Land.	Extent.
		A. R. P.
12a	Paragawabima (road reservation) ..	0 0 19.56
12a5	Ihalaapatgawalanda ..	0 2 5.51
12a6	Do. (road reservation) ..	0 2 9.37
		<hr/>
		1 0 34.44

Section IV. : block survey sup. F<sup>9</sup><sub>50</sub>, 13, 14, <sup>9</sup><sub>58</sub>, 1, 2.

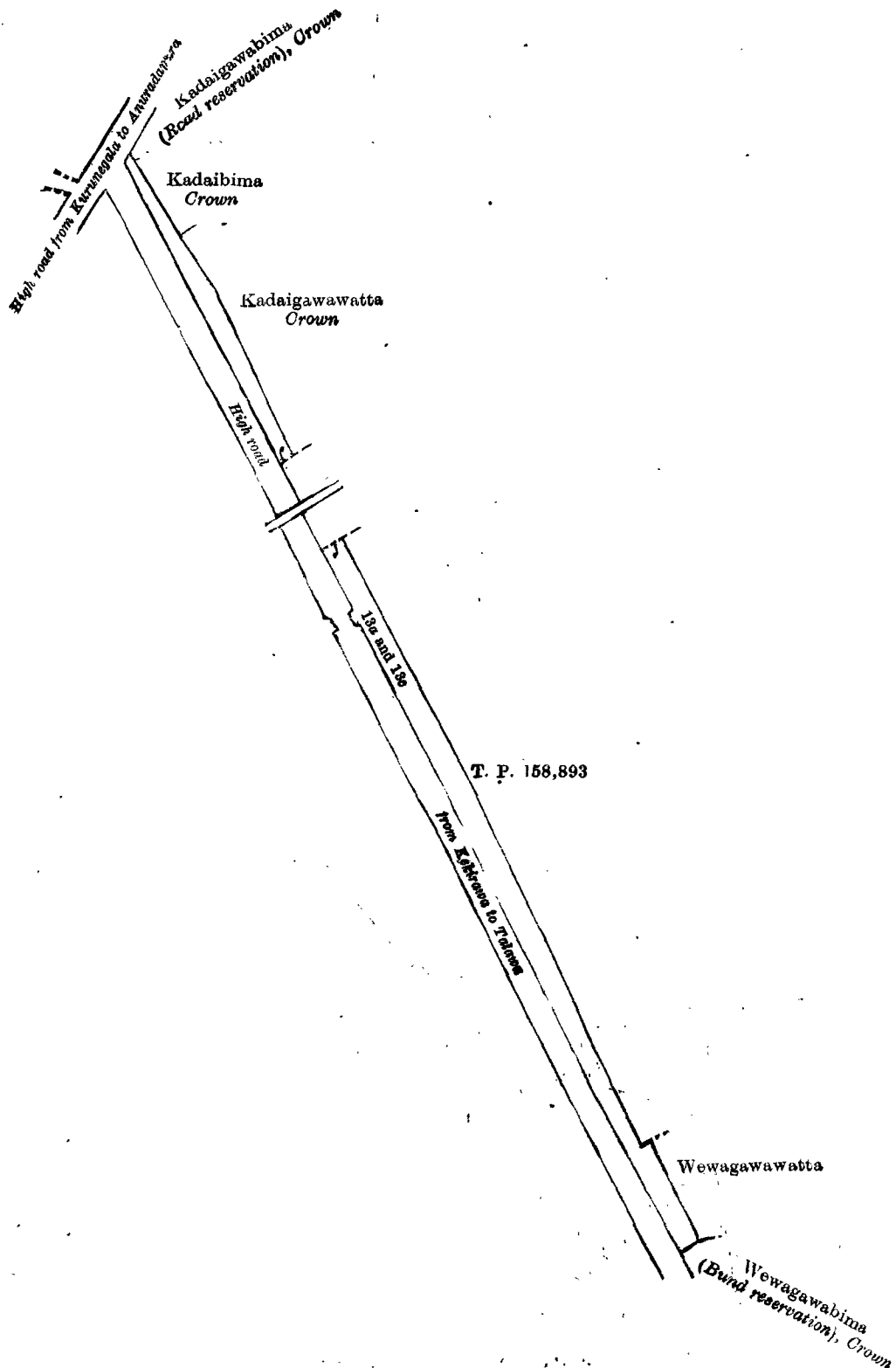
Surveyor-General's Office,  
Colombo, January 21, 1910.

J. B. M. RIDOUT,  
for Surveyor-General.

X.—Preliminary plan 302.

Lot.	Name of Land.		Extent.		
			A.	R.	P.
13a ..	Ihalatalawekadaibima (road reservation)	..	0	0	0.25
13c ..	Paragawabima (road reservation)	..	0	1	20.87
			0 1 21.12		

and bounded as follows : on the north by Kadaigawabima (road reservation) claimed by the Crown, Kadaibima rented from the Crown by Muna Kena Mammadu Sathakutamby, Kadaigawawatta rented from the Crown by Periyannen Meyappa, mason ; on the east by T. P. 158,893, Wewagawawatta claimed by Periyannen Meyappa, mason ; on the south by Wewagawabima (bund reservation) claimed by the Crown, the high road from Talawa to Kekirawa ; on the west by the high road from Talawa to Kekirawa, the high road from Kurunegala to Anuradhapura.



Scale of 2 Chains to an Inch.

Situation : Ihalatalawa village in Nuwaragam korale of Nuwarakalawiya District, in the North-Central Province.

Preliminary plan 302.

Lot.	Name of Land.	Extent. A. R. P.
13a	Ihalatalawekadaibima (road reservation)	0 0 0.25
13c	Paragawabima (road reservation)	0 1 20.87
		0 1 21.12

Sections I. and II. : block survey sup. F. 9  
58. 1, 2, 5, 6.

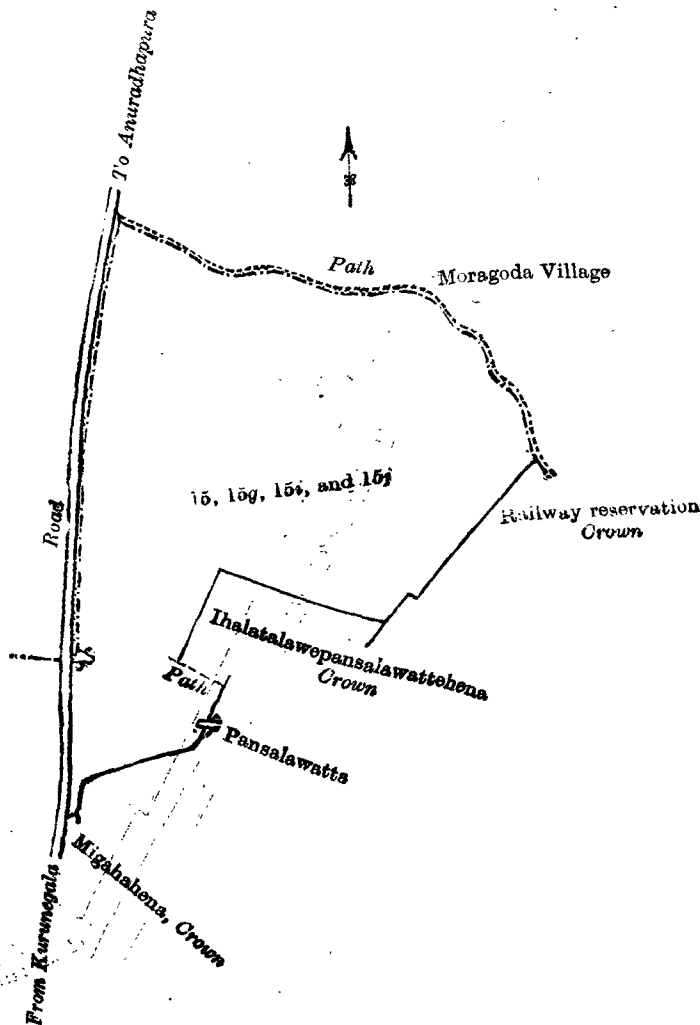
Surveyor-General's Office,  
Colombo, January 21, 1910.

J. B. M. RIDOUT,  
for Surveyor-General.

XI.—Preliminary plan 302.

Lot.	Name of Land.	Extent. A. R. P.
15	Ihalatalawekele	21 3.20
15g	Do. (road reservation)	1 3.23
15i	Ihalatalawekele	1 2.34
15j	Do. (path reservation)	0 1.2
		25 2.39

and bounded as follows: on the north by the village limit of Moragoda (a path); on the east by the village limit of Moragoda (a path), railway reservation declared to be Crown property under the Waste Lands Ordinances; on the south by Ihalatalawepansalawattihena claimed by the Crown and Dharmarakkita Terunnanse of Ihalatalawe Pansala, a path, Pansalawatta claimed by the Ihalatalawe Pansala, Migahahena declared to be Crown property under the Waste Lands Ordinances; on the west by the high road from Kurunegala to Anuradhapura.



Scale of 8 Chains to an Inch.

Situation : Ihalatalawa village in Nuwaragam korale of Nuwarakalawiya District, in the North-Central Province.

Preliminary plan 302.

Lot.	Name of Land.	Extent.		
		A.	R.	P.
15	Ihalatalawekele	21	3	20
15g	Do. (road reservation)	1	3	23
15i	Ihalatalawekele	1	2	34
15j	Do. (path reservation)	0	1	2
		25	2	39

Field sheet : Block survey F <sup>9</sup> 50—58


Surveyor-General's Office,  
Colombo, January 21, 1910.

J. B. M. RIDOUT,  
for Surveyor-General.

XII.—Preliminary plan 302.

Lot.	Name of Land.	Extent.		
		A.	R.	P.
15a	Ihalatalawekele	0	1	5

and bounded as follows : on the north and east by T. P. 194,145 ; on the south by Ihalatalaweihalawela claimed by the children of Palingurula, Ihalatalaweihalawela claimed by Menikrala, Vel-Vidane, and, others ; on the west by Ihalatalaweihalawela claimed by the children of Palingurula, Ihalatalaweihalawela claimed by Kawrala Vedarala and others, Ihalatalaweihalawelepinkumbura (private).



Scale of 8 Chains to an Inch.

Situation : Ihalatalawa village in Nuwaragam korale of Nuwarakalawiya District, in the North-Central Province.

Preliminary plan 302.

Lot.	Name of Land.	Extent.		
		A.	R.	P.
15a	Ihalatalawekele	0	1	5

Field sheet : Block survey F <sup>9</sup> 50—58

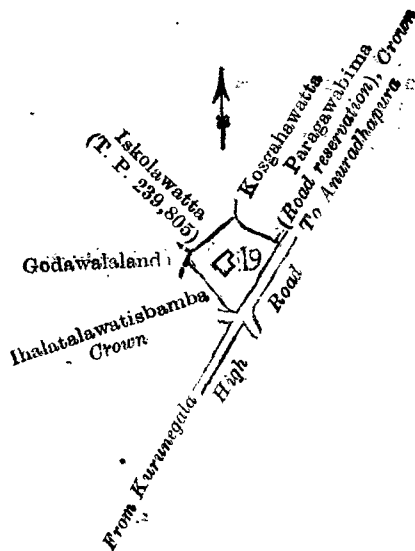
Surveyor-General's Office,  
Colombo, January 21, 1910.

J. B. M. RIDOUT,  
for Surveyor-General.

XIII.—Preliminary plan 302.

Lot.	Name of Land.	Extent.		
		A.	R.	P.
19	Ihalatalawewatta (P. W. D. premises)	0	3	2

and bounded as follows : on the north by Kosgahawatta claimed by Dassanayaka Mudiyansele Tikiri Menika, Paragawabima (road reservation) claimed by the Crown and by Dassanayaka Mudiyansele Tikiri Menika ; on the east by the high road from Anuradhapura to Kurunegala ; on the south by a road, Ihalatalawetisbamba declared to be Crown property under the Waste Lands Ordinances ; on the west by Godawalalanda declared to be Crown property under the Waste Lands Ordinances, Iskolewatta belonging to the Church Missionary Society (T. P. 239,805).



Scale of 8 Chains to an Inch.

Situation : Ihalatalawa village in Nuwaragam korale of Nuwarakalawiya District, in the North-Central Province.

Preliminary plan 302.

Lot.	Name of Land.	Extent. A. R. P.
19	Ihalatalawewatta (P. W. D. premises)	0 3 2

Field sheet : Block survey F <sup>9</sup> 50—58

Surveyor-General's Office,  
Colombo, January 21, 1910.

J. B. M. RIDOUT,  
for Surveyor-General.

XIV.—Preliminary plan 302.

Lot.	Name of Land.	Extent. A. R. P.
27	Ihalatalawetisbamba	11 0 30
27g	Ihalatalawetisbamba (reservation for the pinpara to Andarawewa)	0 1 0
		<hr/> 11 1 30 <hr/>

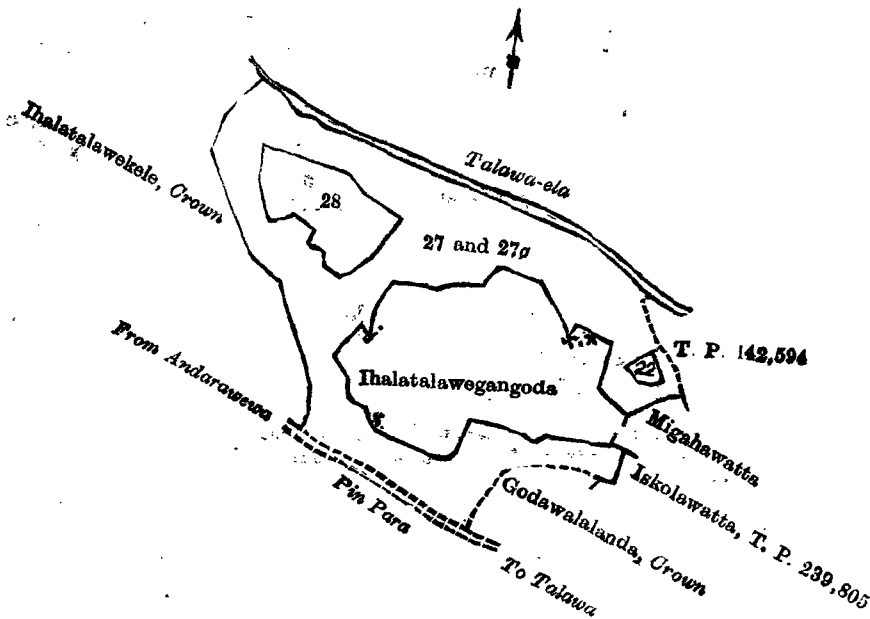
and bounded as follows : on the north by the Talawe-ela ; on the east by T. P. 142,594, Migahawatta claimed by Ukkurala Arachchi, Ihalatalawegangoda (private), Migahawatta claimed by Ukkurala Arachchi, Iscolewatta granted on certificate of quiet possession to the Church Missionary Society (T. P. 239,805), Godawaland declared to be Crown property under the Waste Lands Ordinances ; on the south by the pinpara from Talawa to Andarawewa ; on the west by Ihalatalawekele declared to be Crown property under the Waste Lands Ordinances.

NOTE.—The following lots lying within the above boundaries are excluded from this notice, and their aggregate acreage of 1 acre 3 roods and 3 perches is not included in the acreage of 11 acres 1 rood and 30 perches given above :—

Preliminary plan 302.

Lot.	Name of Land.	Extent. A. R. P.
22	Talagahawatta	0 0 18
28	Ihalatalawewatta	1 2 25
		<hr/> 1 3 3 <hr/>





Scale of 8 Chains to an Inch.

Situation : Ihalatalawa village in Nuwaragam korale of Nuwarakalawiya District, in the North-Central Province.

Preliminary plan 302.

Lot.	Name of Land.	Extent. A. R. P.
27	Ihalatalawetisbamba	11 0 30
27g	Ihalatalawetisbamba (reservation for the pinpara to Andarawewa)	0 1 0
		11 1 30
<i>Lots excluded.</i>		
22	Talagahawatta	0 0 18
28	Ihalatalawewatta	1 2 25
		1 3 3

Field sheet : Block survey F <sup>9</sup> 50-58

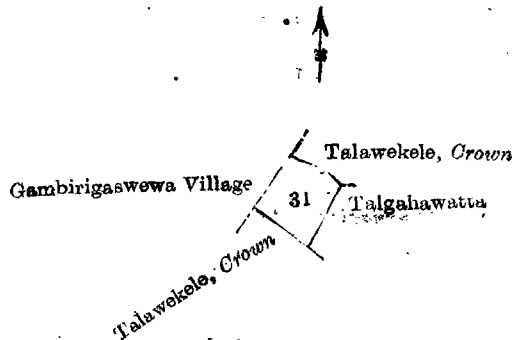
Surveyor-General's Office,  
Colombo, January 21, 1910.

J. B. M. RIDOUT,  
for Surveyor-General.

XV.—Preliminary plan 302.

Lot.	Name of Land.	Extent. A. R. P.
31	Talgahawatta	0 2 34

and bounded as follows : on the north by Talawekele declared to be Crown property under the Waste Lands Ordinances ; on the east by Talgahawatta claimed by Mananperu Mudiyansele Wannihamy ; on the south by Talawekele declared to be Crown property under the Waste Lands Ordinances ; on the west by the village limit of Gambirigaswewa.



Scale of 8 Chains to an Inch.

Situation : Ihalatalawa village in Nuwaragam korale of Nuwarakalawiya District, in the North-Central Province.

## Preliminary plan 302.

Lot.	Name of Land.	Extent.	
		A.	R. P.
31	Talgahawatta	0	2 34

Field sheet : Block survey F<sup>9</sup> 49—57

Surveyor-General's Office,  
Colombo, January 21, 1910.

J. B. M. RIDOUT,  
for Surveyor-General.

## XVI.—Preliminary plan 302.

Lot.	Name of Land.	Extent.	
		A.	R. P.
32c	Ihalatalawekele	0	0 15

and bounded as follows: on the north by Ihalatalaweihalawela claimed by Menikrala, Vel-Vidane, and others Ihalatalaweihalawela claimed by the children of Palingurala; on the east by Kongahawatta (private); on the south and west by the Talawe-ela.



Scale of 8 Chains to an Inch.

Situation : Ihalatalawa village in Nuwaragam korale of Nuwarakalawiya District, in the North-Central Province.

## Preliminary plan 302.

Lot.	Name of Land.	Extent.	
		A.	R. P.
32c	Ihalatalawekele	0	0 15

Field sheet : Block survey F<sup>9</sup> 50—58

Surveyor-General's Office,  
Colombo, January 21, 1910.  
3,727

J. B. M. RIDOUT,  
for Surveyor-General.  
Anuradhapura S. O. 3—1910

Notice under "The Waste Lands Ordinances of 1897, 1899, 1900, and 1903."

TAKE notice that unless within three months from March 11, 1910, the persons, if any, who claim any interest in the land hereinafter mentioned or in any one or more of such lands appear before the Assistant Government Agent of the Nuwara Eliya District and make claim to the said lands or any of them or to some interest therein :

Such Assistant Government Agent, in pursuance of the powers in him vested by "The Waste Lands Ordinances, 1897, 1899, 1900, and 1903," will declare by writing under his hand that the said lands or such of them, to which no claim has been made, are the property of the Crown.

\*R. A. G. FESTING,  
Assistant Government Agent.

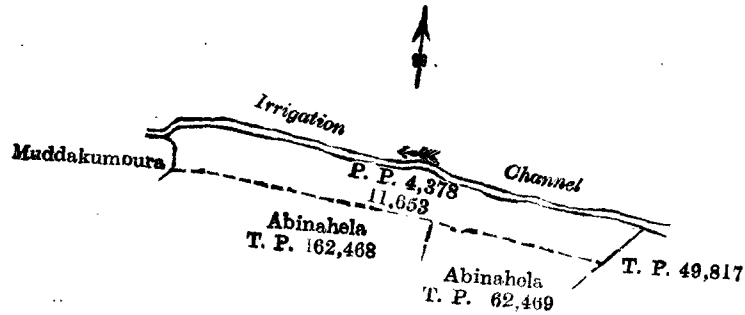
Description of the Land referred to.

The following lots situated in the village of Malhewa, in the Udapone korale of the Nuwara Eliya District, Central Province, as described in the annexed diagrams :—

## I.—Preliminary plan 4,378.

Lot.	Name of Land.	Extent.	
		A.	R. P.
11653	Abinahela (reservation for channel)	0	3 35

and bounded as follows : on the north by irrigation channel ; on the east by land described in title plan 49,817 ; on the south by land known as Abinahela (T. Ps. 162,469 and 162,468) claimed by Juan Silva of Ramboda ; and on the west by land known as Muddakumbura claimed by Puranagedera Ran Etana, Sansirigedera Ran Menika, and heirs of Ulpothegedera Punchirala.



Scale of 4 Chains to an Inch.

Situation : Malhewa village in Udapone korale in the District of Nuwara Eliya.

Preliminary plan 4,378.

Lot.	Name of Land.	Extent. A. R. P.
11653	Abinahela (reservation for channel)	0 3 35

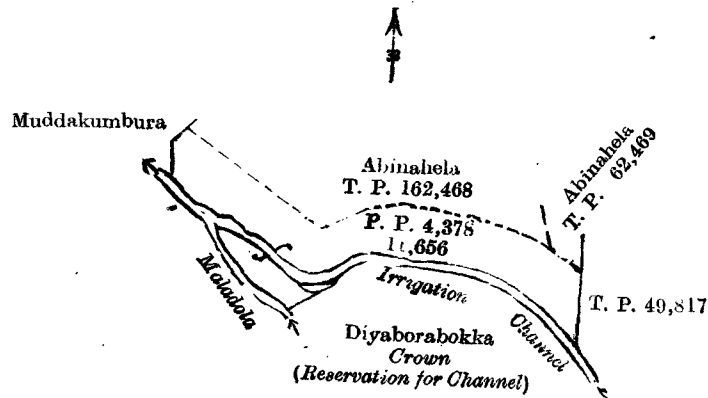
Surveyor-General's Office,  
Colombo, November 29, 1909.

W. C. S. INGLES,  
for Surveyor-General.

II.—Preliminary plan 4,378.

Lot.	Name of Land.	Extent. A. R. P.
11656	Abinahela (reservation for channel)	1 0 18

and bounded as follows : on the north by land known as Abinahela (T. Ps. 162,468 and 162,469) claimed by Juan Silva of Ramboda ; on the east by land described in title plan 49,817 ; on the south by irrigation channel, Diyaborabokka, Crown (reservation for channel), Maladola and by an irrigation channel ; and on the west by land known as Muddakumbura claimed by Puranagedera Ran Etana, Sansirigedera Ran Menika, and heirs of Ulpothegedera Punchirala.



Scale of 4 Chains to an Inch.

Situation : Malhewa village in Udapone korale in the District of Nuwara Eliya.

Preliminary plan 4,378.

Lot.	Name of Land.	Extent. A. R. P.
11656	Abinahela (reservation for channel)	1 0 18

Surveyor-General's Office,  
Colombo, November 29, 1909.

W. C. S. INGLES,  
for Surveyor-General.

## FINAL ORDERS.

**Order under Section 4, Sub-section (1), of "The Waste Lands Ordinances of 1897, 1899, 1900, and 1903," declaring Land to be Crown Property.**

In the matter of the land commonly called, or known as Kadiranelagodella, Galpottogodahena, situate in the village of Opata, in the Hinidum pattu of the Galle District, in the Southern Province, and of "The Waste Lands Ordinances of 1897, 1899, 1900, and 1903."

WHEREAS in pursuance of section 1 of the said Ordinances it was duly notified on June 11, 1909, that if no claim to the land commonly called or known as Kadiranelagodella, Galpottogodahena, situate in the village of Opata, in the Hinidum pattu of the Galle District, in the Southern Province, containing in extent 15 acres 3 roods and 4 perches, and shown as lot 128 in preliminary plan 491 and in the annexed diagram, was made to Harry Chambers Toller, Special Officer appointed under section 28 of the said Ordinances, within the period of three months from the date specified in such notice, such land would be declared the property of the Crown, and dealt with on account of the Crown (*vide* Notice No. 3,463) :

And whereas Don Bastian Samarasinha of Opata made claim thereto, and whereas the said claimant has withdrawn his claim to the said land, I, Howard Orme Fox, Special Officer appointed under section 28 of the said Ordinances, under and by virtue of the powers vested in me in that behalf by section 4 of the said Ordinances, do hereby on November 10, 1909, order and declare under section 4, sub-section (1), of the said Ordinances, that the said land, as more fully described herein below, is the property of the Crown.

*Description of the Land referred to.*

The following lot situated in the village of Opata, in the Hinidum pattu of the Galle District, in the Southern Province, as described in the annexed diagram :—

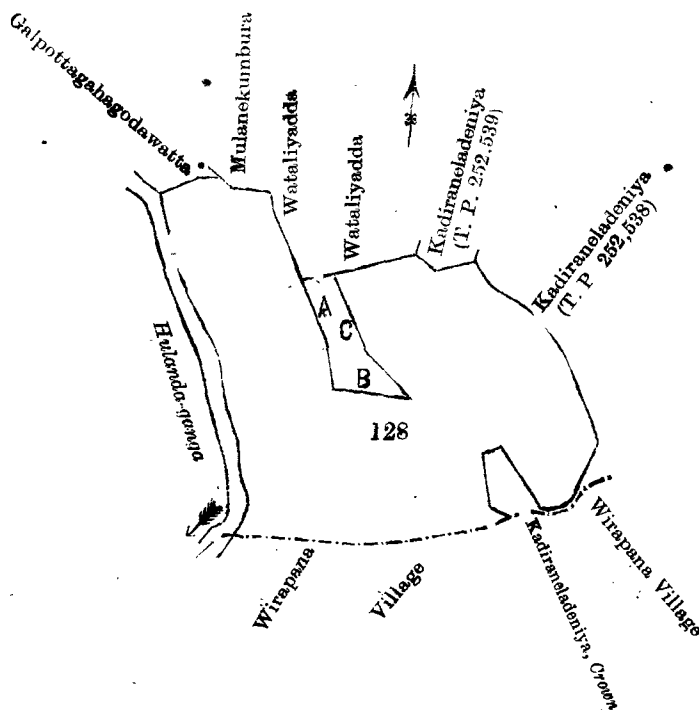
Preliminary plan 491.

Lot.	Name of Land.	Extent.		
		A.	R.	P.
128	Kadiranelagodella, Galpottogodahena	15	3	4

and bounded as follows : on the north by Galpottagahagodawatta claimed by Abesin Patirana Don Aberan and others, Mulanekumbura claimed by ditto, Wataliyadda claimed by ditto, Wataliyaddekumbura claimed by ditto, Wataliyaddeudadeniya claimed by the Crown, Wataliyaddekumbura claimed by Abesin Patirana Don Aberan and others, Wataliyadda claimed by ditto, Kadiraneladeniya (T. P. 252,539) ; on the east by Kadiraneladeniya (T. P. 252,538) ; on the south by the village limit of Wirapana, Kadiraneladeniya belonging to the Crown, the village limit of Wirapana ; on the west by the Hulanda-ganga.

November 10, 1909.

H. O. Fox,  
Special Officer.



- A Wataliyaddakumbura
- B Wataliyaddeudadeniya, Crown
- C Wataliyaddekumbura

Scale of 8 Chains to an Inch.

Situated: Opata village in Hinidum Pattu of Galle District.  
Preliminary plan 491.

Lot.	Name of Land.	Extent.		
		A.	R.	P.
128	Kadiranelagodella, Galpottogodahena	15	3	4
		Field sheet O 20—28		

Surveyor-General's Office,  
Colombo, November 2, 1909.  
Galle S. O. 206

J. B. M. RIDOUT,  
for Surveyor-General.

**Order under Section 2 of "The Waste Lands Ordinances of 1897, 1899, 1900, and 1903,"  
declaring Land to be Crown Property.**

In the matter of the land commonly called or known as Kadiraneladeniya, situate in the village of Opata, in the Hinidum pattu of the Galle District, in the Southern Province, and of "The Waste Lands Ordinances of 1897, 1899, 1900, and 1903."

THE notice required by section 1 of "The Waste Lands Ordinances of 1897, 1899, 1900, and 1903," having been duly published in manner prescribed by that section in respect of the above-named land (*vide* Notice No. 3,463), and no claim having been made to the said land or to any interest therein within the period of three months from the date specified in the said notice, I, Howard Orme Fox, Special Officer appointed under section 28 of the said Ordinances, under and by virtue of the powers vested in me in that behalf by section 2 of the said Ordinances, do hereby on November 10, 1909, order and declare that the said land, as more fully described herein below, situate in the village of Opata, in the Hinidum pattu of the Galle District, in the Southern Province, and shown as lot 128a in preliminary plan 491, and in the annexed diagram, and containing in extent 1 rood and 16 perches, is the property of the Crown.

*Description of the Land referred to.*

The following lot situated in the village of Opata, in the Hinidum pattu of the Galle District, in the Southern Province, as described in the annexed diagram:—

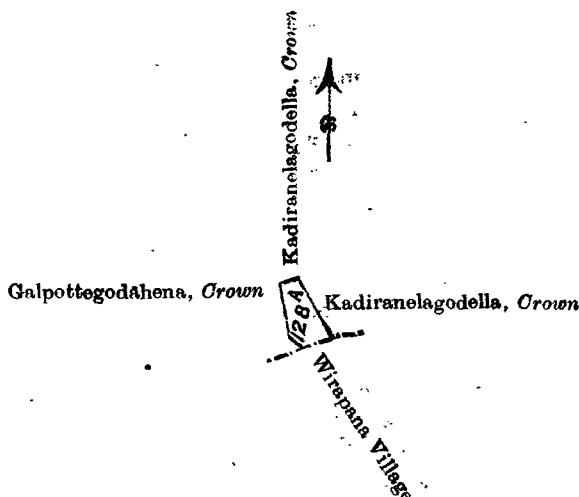
Preliminary plan 491.

Lot.	Name of Land.	Extent.		
		A.	R.	P.
128a	Kadiraneladeniya	0	1	16

and bounded as follows: on the north by Kadiranelagodella belonging to the Crown; on the east by Kadiranelagodella belonging to the Crown; on the south by the village limit of Wirapana; and on the west by Galpottogodahena belonging to the Crown.

November 10, 1909.

H. O. FOX,  
Special Officer.



Scale of 8 Chains to an Inch.

Situation: Opata village in Hinidum pattu of Galle District.  
Preliminary plan 491.

Lot.	Name of Land.	Extent.		
		A.	R.	P.
128a	Kadiraneladeniya	0	1	16
		Field sheet O 20—28		

Surveyor-General's Office,  
Colombo, November 2, 1909.  
Galle S. O. 207

J. B. M. RIDOUT,  
for Surveyor-General.

**Order under Section 2 of "The Waste Lands Ordinances of 1897, 1899, 1900, and 1903,"  
declaring Lands to be Crown Property.**

In the matter of the lands commonly called or known as Halgaswaturekanda, Patabokkekele, Dammalagodella, &c., situate in the village of Malgalla, in the Hinidum pattu of the Galle District, in the Southern Province, and of "The Waste Lands Ordinances of 1897, 1899, 1900, and 1903."

THE notice required by section 1 of "The Waste Lands Ordinances of 1897, 1899, 1900, and 1903," having been duly published in manner prescribed by that section in respect of the above-named lands (*vide* Notice No. 3,279), and no claim having been made to the said lands or to any interest therein within the period of three months from the date specified in the said notice, I, John George Fraser, Special Officer appointed under section 28 of the said Ordinances, under and by virtue of the powers vested in me in that behalf by section 2 of the said Ordinances, do hereby on November 23, 1909, order and declare that the said lands, as more fully described hereif below, situate in the village of Malgalla, in the Hinidum pattu of the Galle District, in the Southern Province, and shown as lots 4, 5, 5a, 6a, 8, 9, 11, 15, 22, 22a, 22b, 29, 29a, 29b, and 31 in preliminary plan 487 and in the annexed diagrams, and containing in extent 1,234 acres 1 rood and 28 perches, are the property of the Crown.

*Description of the Lands referred to.*

The following lots situated in the village of Malgalla, in the Hinidum pattu of the Galle District, in the Southern Province, as described in the annexed diagrams:—

I.—Preliminary plan 487.			Extent.		
Lot.	Name of Land.		A.	R.	P.
4	..	Halgaswaturekanda, Patabokkekele, Dammalagodella	8	0	11
5	..	Hatabokkaihaladeniya <i>alias</i> Hatabokkadeniya	0	3	30
5a	..	Mawatagodadeniya	0	0	36
6a	..	Hatabokkedeniya	0	1	14
8	..	Hedawakgoda, Iddamalgododa, Talpediwetiyegodella, Hatabokkehena, Diyamalahena, &c.	352	2	4
9	..	Hatabokkadeniya	0	1	8
11	..	Bemmegodella	1	0	28
15	..	Panwilagederahena	0	0	38
			<b>363</b>	<b>3</b>	<b>9</b>

and bounded as follows: on the north by the village limit of Halwitigala; on the east by the village limit of Dammala, the village limit of Talangalla; on the south by Ganimeokanda belonging to Baptist Dias (T. P. 248,352), the Talangalu-ela; on the west by the Talangalu-ela, Talpadiwetiyekumbura claimed by Ganekandage Janis and others, Yakdehimullawatta claimed by Dehigaspe Maddumage Appu, Panwiladeniya claimed by Ganekandage Addes and others, Panwilagederawatta claimed by Ganekandage Baba and others, Talpadiwetiyekumbura claimed by Ganekandage Janis and others, Delgahagodellawatta claimed by Gamakandage Siyadoris and others and now sold by the Crown, Wadiyewatta claimed by W. de Silva Wickramanayaka Karunaratna and others, Pallevariyaowita claimed by Ganekandage Welun and others, the Talangalu-ela.

NOTE.—The following lots lying within the above boundaries are excluded from this part of the order, and their aggregate acreage of 11 acres 1 rood and 27 perches is not included in the acreage of 363 acres 3 roods and 9 perches given above:—

Preliminary plan 487.			Extent.		
Lot.	Name of Land.		A.	R.	P.
6	..	Hatabokkedeniya (T. P. 209,898, &c.)	1	3	29
7	..	Digamalogodellawatta (T. P. 209,900)	0	1	35
10	..	Digamalahenegodella	0	2	5
12	..	Bemmekumbura	8	1	38
			<b>11</b>	<b>1</b>	<b>27</b>

[For Diagram see page 463.]

Situation: Malgalla village in Hinidum pattu of Galle District.

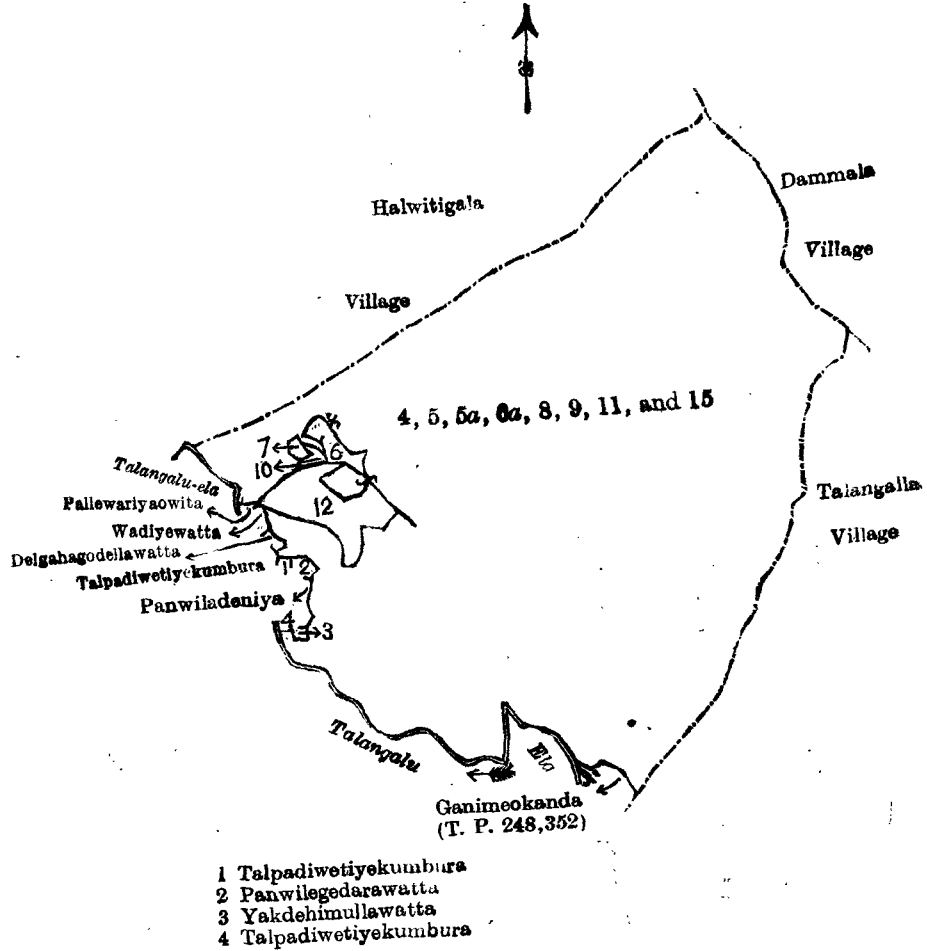
Preliminary plan 487.			Extent.		
Lot.	Name of Land.		A.	R.	P.
4	..	Halgaswaturekanda, Patabokkekele, Dammalagodella	8	0	11
5	..	Hatabokkaihaladeniya <i>alias</i> Hatabokkadeniya	0	3	30
5a	..	Mawatagodadeniya	0	0	36
6a	..	Hatabokkedeniya	0	1	14
8	..	Hedawakgoda, Iddamalgododa, Talpediwetiyegodella, Hatabokkehena, Diyamalahena, &c.	352	2	4
9	..	Hatabokkadeniya	0	1	8
11	..	Bemmegodella	1	0	28
15	..	Panwilagederahena	0	0	38
			<b>363</b>	<b>3</b>	<b>9</b>

Lot excluded.			Extent.
Lot.	Name of Land.		A. R. P.
6	Hatabokkedeniya (T. P. 209,898, &c.)	..	1 3 29
7	Digamalagodellewatta (T. P. 209,900)	..	0 1 35
10	Digamalahenegodella	..	0 2 5
12	Bemmekumbura	..	8 1 38
			11 1 27

Filed sheets O 50-58, O 51-59, O 14-10, & O 14-3-11

Surveyor-General's Office,  
Colombo, October 3, 1908.

J. B. M. RIDOUT,  
for Acting Surveyor-General.



Scale of 24 Chains to an Inch.

II.—Preliminary plan 487.

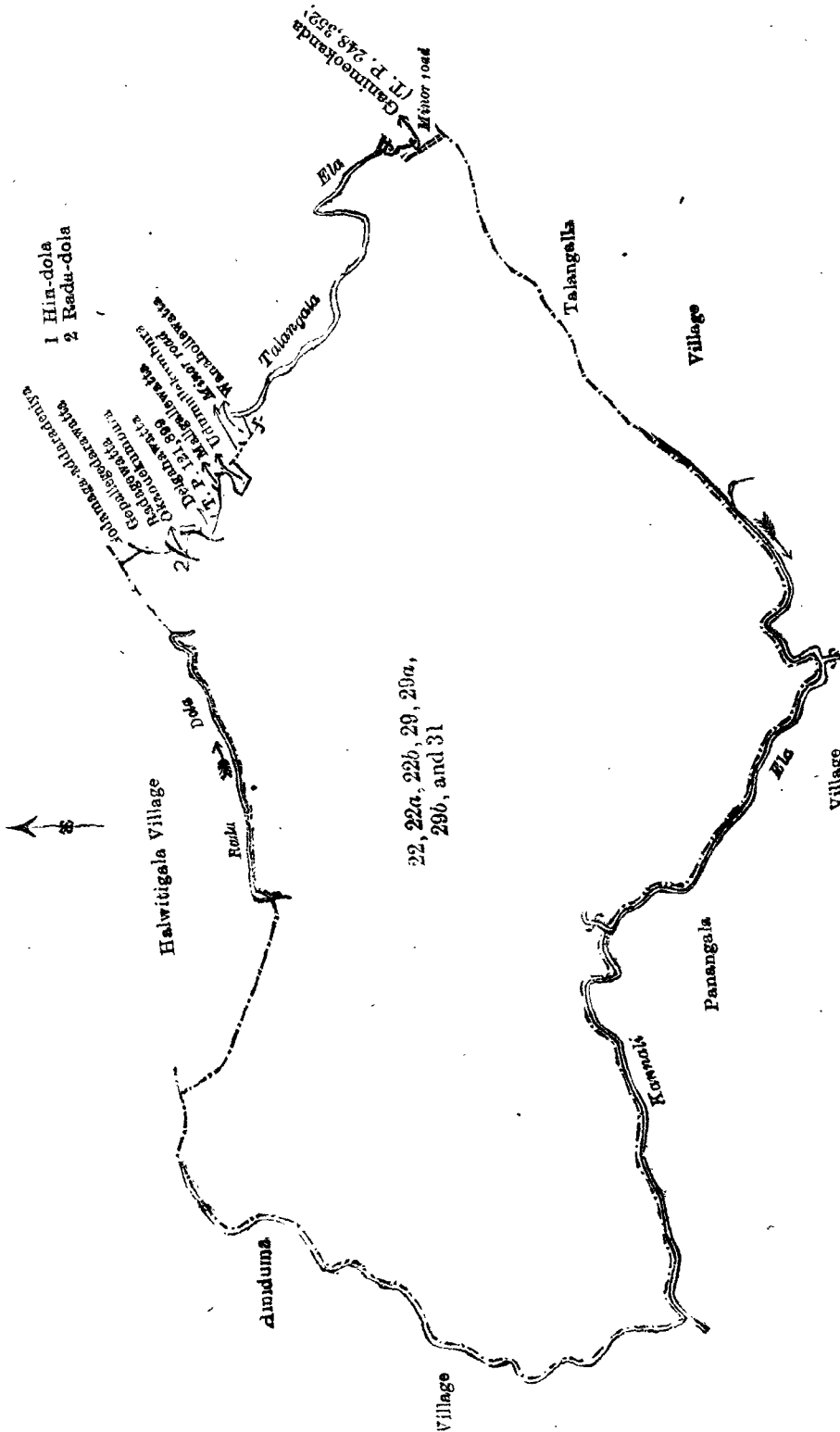
Lot.	Name of Land.	Extent.
		A. R. P.
22	Panipanhena, Gala-addarahena, Gala-addaramukalana, Katukanda, Kotahena, Seerankandemukalana, Okandahena, Okandahenedeniya, Udumullehenegodella, &c.	856 3 2
22a	Welawitimulaokanda	3 1 24
22b	Welawitimulaokanda (stream reservation)	2 3 0
29	Wanahollegodella, Wanahuluwatta	0 2 32
29a	Wanahuluokanda	5 3 29
29b	Wanahuluokanda (road reservation)	0 0 34
31	Waulagaldeniya	0 3 18
		870 2 19

and bounded as follows : on the north by the village limit of Hiniduma, the village limit of Halwitigala, on the east by Godamaga-addaradeniya sold by the Crown, Gapallegederawatta claimed by Ganekandage Adde and others, Radagewatta claimed by Kadirappuli Radage Babiyasa, the Rada-dola, Okandekumbura claimed by

the Crown, the Hin-dola, Delgahawatta claimed by Ganekandage Janis and others, T. P. 121,899, Malgallewatta claimed by Ganekandage Adrian and others, Udumullekumbura claimed by Ganekandage Odiris and others, a minor road, Wanahollewatta claimed by Ganekandage Endris and others, the Talangalu-ela, Ganimeokanda belonging to Baptist Dias Gunasekera (T. P. 248,352), a minor road, the village limit of Talangalla ; on the south the village limit of Panangala ; on the west by the village limit of Hinduma.

J. G. FRASER,  
Special Officer.

November 23, 1909.





Situation: Malgalla village in Hinidum pattu of Galle District.

Preliminary plan 487.

Lot.	Name of Land.	Extent.	
		A.	R. P.
22 ..	Panipanaheha, Gala-addarahena, Gala-addara-mukalana, Katukanda, Kotahena, Seerankandemukalana, Okandahena, Okandahenedeniya, Udumullehenegodella, &c.	856	3 2
22a ..	Welawitimulaokanda ..	3	1 24
22b ..	Welawitimulaokanda (stream reservation) ..	2	3 0
29 ..	Wanahollegodella, Wanahuluwatta ..	0	2 32
29a ..	Wanahuluokanda ..	5	3 29
29b ..	Wanahuluokanda (road reservation) ..	0	0 34
31 ..	Waulagaldeniya ..	0	3 18
		870	2 19

Sheets O 14 2-10, O 14 3-11, & O 14 1-9

Surveyor-General's Office,  
Colombo, October 3, 1908.  
Galle S. O. 208

J. B. M. RIDOUT,  
for Acting Surveyor-General.

**Order under Section 4, Sub-section (1), of "The Waste Lands Ordinances of 1897, 1899, 1900, and 1903," declaring Land to be Crown Property.**

In the matter of the land commonly called or known as Meegahahena, situate in the village of Palkada, in the Meda Pattu Korale East of the Katugampola hatpattu of the Kurunegala District, in the North-Western Province, and of "The Waste Lands Ordinances of 1897, 1899, 1900, and 1903."

WHEREAS in pursuance of section 1 of the said Ordinances, it was duly notified on May 21, 1909, that if no claim to the land commonly called or known as Meegahahena, situate in the village of Palkada, in the Meda Pattu Korale East of the Katugampola hatpattu of the Kurunegala District, in the North-Western Province, containing in extent 2 acres and 13 perches, and shown as lot 5 in preliminary plan No. 385, as described in the annexed diagram, was made to Harry Chambers Toller, Special Officer appointed under section 28 of the said Ordinances, within the period of three months from the date specified in such notice, such land would be declared the property of the Crown, and dealt with on account of the Crown (*vide* Notice No. 3,440):

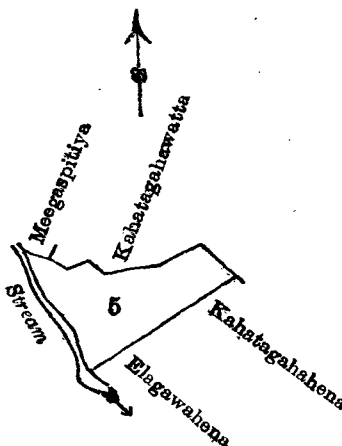
And whereas Uswatte Vidanelage Appuhami of Meddepola made claim thereto, and whereas the said claimant has withdrawn his claim to the said land, I, Harry Chambers Toller, Special Officer appointed under section 28 of the said Ordinances, under and by virtue of the powers vested in me in that behalf by section 4 of the said Ordinances, do hereby on January 21, 1910, order and declare under section 4, sub-section (1), of the said Ordinances, that the said land, as more fully described herein below, is the property of the Crown.

*Description of the Land referred to.*

The land commonly called or known as Meegahahena, situated in the village of Palkada, in the Meda Pattu Korale East of the Katugampola hatpattu of the Kurunegala District, in the North-Western Province, containing in extent 2 acres and 13 perches, shown as lot 5 in preliminary plan 385 and in the annexed diagram, and bounded as follows: on the north by Meegaspitiya claimed by Pahalagama Vidanelage Appuhami, Kahatagahawatta claimed by Rajapaksa Mudiyansele Abaran and others; on the east by Kahatagahahena claimed by Rajapaksa Mudiyansele Abaran. Elagawahena claimed by Appu Wadurala of Medapola; on the south and west by a stream.

January 21, 1910.

H. C. TOLLER,  
Special Officer.



Scale of 8 Chains to an Inch.

Situation : Palkada village in Meda Pattu East Korale of Kurunegala District.

Preliminary plan 385.

Lot.	Name of Land.	Extent.	
		A.	R. P.
5	Meegahahena	2	0 13

Field sheet I: <sup>18</sup>/<sub>49</sub>

Surveyor-General's Office,  
Colombo, April 1, 1909.  
Kurunegala S. O. 190

J. B. M. RIDOUT,  
for Acting Surveyor-General.

**Order under Section 2 of "The Waste Lands Ordinances of 1897, 1899, 1900, and 1903,"  
declaring Lands to be Crown Property.**

In the matter of the lands commonly called or known as Walakumburewattakella and Weliwatta, situate in the village of Nakkala, in the Medagam pattu korale of the Wellassa division, in the Province of Uva, and of "The Waste Lands Ordinances of 1897, 1899, 1900, and 1903."

THE notice required by section 1 of "The Waste Lands Ordinances of 1897, 1899, 1900, and 1903," having been duly published in manner prescribed by that section in respect of the above-named lands (*vide* Notice No. 3,586), and no claim having been made to the said lands or to any interest therein within the period of three months from the date specified in the said notice, I, John Murray Davies, Special Officer appointed under section 28 of the said Ordinances, under and by virtue of the powers vested in me in that behalf by section 2 of the said Ordinances, do hereby on January 12, 1910, order and declare that the said lands, as more fully described herein below, situate in the village of Nakkala, in the Medagam pattu korale of the Wellassa division, in the Province of Uva, and shown as lots 14a, 14b, 14c, and 19 in preliminary plan No. 162, and in the annexed diagrams, and containing in extent 6 acres 1 rood and 5 perches, are the property of the Crown.


*Description of the Lands referred to.*

The following lots situated in the village of Nakkala, in the Medagam pattu korale of the Wellassa division, in the Province of Uva, as described in the annexed diagrams :—

I.—Preliminary plan 162.

Lot.	Name of Land.	Extent.	
		A.	R. P.
14a	Walakumburewattakella	0	1 17
14b	Do.	0	0 28
		<u>0</u>	<u>2 5</u>

and bounded as follows : on the north by an ela ; on the east by Walakumburewatta claimed by Demata ketiyegedara Appuhamy and another ; on the south and west by an ela.



Scale of 8 Chains to an Inch.

Situation : Nakkala village in Medagam pattu korale of Wellassa division in Badulla District.

Preliminary plan 162.

Lot.	Name of Land.	Extent.	
		A.	R. P.
14a	Walakumburewattakella	0	1 17
14b	Do.	0	0 28
		<u>0</u>	<u>2 5</u>

Field sheet : village plan M <sup>8</sup>/<sub>7-15</sub>

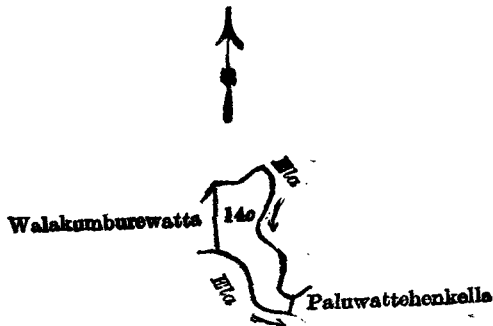
Surveyor-General's Office,  
Colombo, June 8, 1909.

J. B. M. RIDOUT,  
for Surveyor-General.

II.—Preliminary plan 162.

Lot.	Name of Land.	Extent. A. R. P.
14c	Walakumburewattakella	1 0 13

and bounded as follows: on the north by an ela; on the east by an ela, Paluwatthenekella declared to be Crown property under the Waste Lands Ordinances; on the south by an ela; on the west by Walakumburewatta claimed by Demataketiyegedara Appuhamy and another.



Scale of 8 Chains to an Inch.

Situation: Nakkala village in Medagam pattu korale of Wellassa division in Badulla District.

Preliminary plan 162

Lot.	Name of Land.	Extent. A. R. P.
14c	Walakumburewattakella	1 0 13

Field sheet: village plan M 7-15<sup>8</sup>

Surveyor-General's Office,  
Colombo, June 8, 1909.

J. B. M. RIDOUT,  
for Surveyor-General.

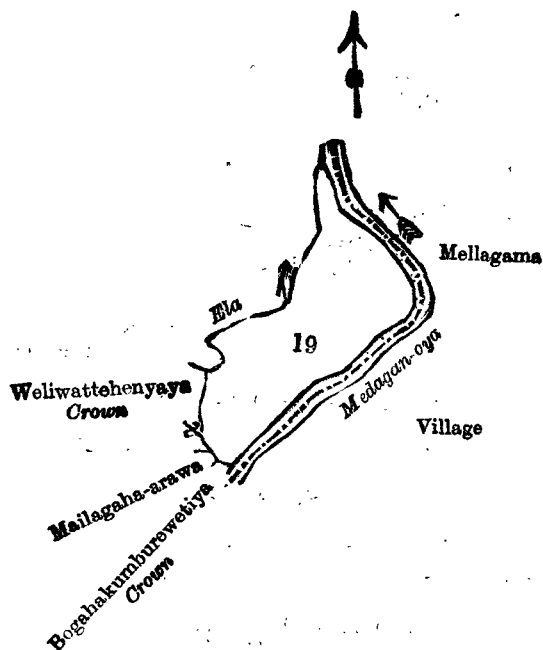
III.—Preliminary plan 162.

Lot.	Name of Land.	Extent. A. R. P.
19	Weliwatta	4 2 27

and bounded as follows: on the north and east by the Medagan-oya; on the south by Bogahakumburewetiya declared to be Crown property under the Waste Lands Ordinances, Mailagaha-arawa claimed by Adampulle Asidu, Weliwatthenyaya declared to be Crown property under the Waste Lands Ordinances; on the west by Weliwatthenyaya declared to be Crown property under the Waste Lands Ordinances, an ela.

January 12, 1910.

J. M. DAVIES,  
Special Officer.



Scale of 8 Chains to an Inch.

Situation : Nakkala village in Medagam pattu korale of Wellassa division in Badulla District.

Preliminary plan 162.

Lot.	Name of Land.	Extent. A. R. P.
19	Weliwatta	4 2 27

Field sheet : village plan M <sup>8</sup><sub>7-15</sub>

Surveyor-General's Office,  
Colombo, June 8, 1909.  
Uva S. O. 1,345

J. B. M. RIDOUT,  
for Surveyor-General.

**Order under Section 2 of "The Waste Lands Ordinances of 1897, 1899, 1900, and 1903,"  
declaring Land to be Crown Property.**

In the matter of the land commonly called or known as Kovilagodahena, situate in the village of Kaduruwana, in the Morawak korale of the Matara District, in the Southern Province, and of "The Waste Lands Ordinances of 1897, 1899, 1900, and 1903."

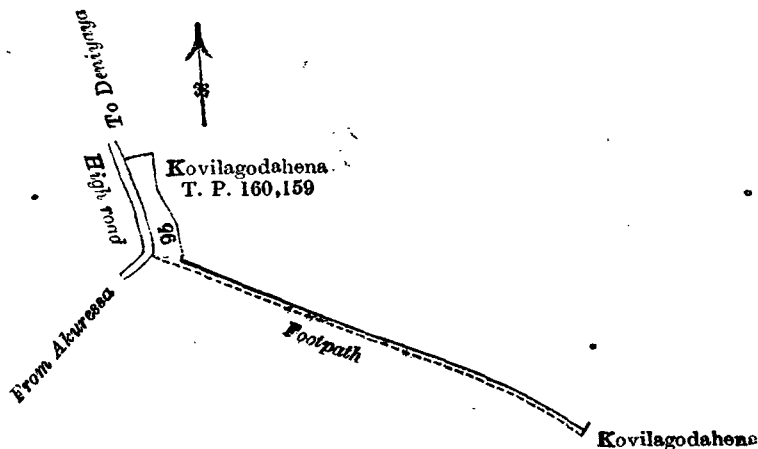
THE notice required by section 1 of "The Waste Lands Ordinances of 1897, 1899, 1900, and 1903," having been duly published in manner prescribed by that section in respect of the above-named land (*vide* Notice No. 3,503), and no claim having been made to the said land or to any interest therein within the period of three months from the date specified in the said notice, I, William Loring Kindersley, Assistant Government Agent, Matara District, under and by virtue of the powers vested in me in that behalf by section 2 of the said Ordinances, do hereby on January 24, 1910, order and declare that the said land, as more fully described herein below, situate in the village of Kaduruwana, in the Morawak korale of the Matara District, in the Southern Province, and shown as lot 9b in block survey preliminary plan 8 and in the annexed diagram, and containing in extent about 3 roods and 20 perches, is the property of the Crown.

*Description of the Land referred to.*

The land commonly called or known as Kovilagodahena, situated at Kaduruwana, in the Morawak korale of the Matara District, Southern Province, containing in extent 3 roods and 20 perches, shown as lot 9b in preliminary plan 8 and in the annexed diagram, and bounded as follows : on the north by Kovilagodahena, T. P. 160,159 ; east by Kovilagodahena, T. P. 160,159, and Kovilagodahena claimed by E. P. Wattuhani ; on the south by a footpath ; and on the west by the high road from Akuressa to Deniyaya.

January 24, 1910.

W. L. KINDERSLEY,  
Assistant Government Agent.



Scale of 8 Chains to an Inch.

Situation : Kaduruwana village in Morawak korale of Matara District.

Preliminary plan 8.

Lot.	Name of Land.	Extent. A. R. P.
9b	Kovilagodahena	0 3 20

Field sheet O <sup>14</sup><sub>54-62</sub>

Surveyor-General's Office,  
Colombo, December 16, 1908.

J. B. M. RIDOUT,  
for Acting Surveyor-General.

**Order under Section 2 of "The Waste Lands Ordinances of 1897, 1899, 1900, and 1903,"  
declaring Land to be Crown Property.**

In the matter of the land commonly called or known as Dolabodawattahena, situate in the village of Kehelwala, in the Gangaboda pattu of the Matara District, in the Southern Province, and of "The Waste Lands Ordinances of 1897, 1899, 1900, and 1903."

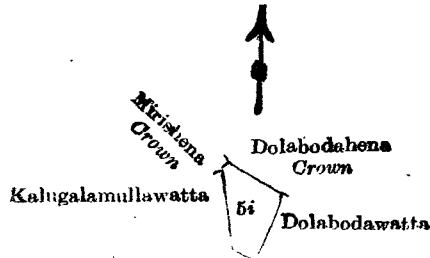
THE notice required by section 1 of "The Waste Lands Ordinances of 1897, 1899, 1900, and 1903," having been duly published in manner prescribed by that section in respect of the above-named land (*vide* Notice No. 3,542), and no claim having been made to the said land or to any interest therein within the period of three months from the date specified in the said notice, I, William Loring Kindersley, Assistant Government Agent, Matara District, under and by virtue of the powers vested in me in that behalf by section 2 of the said Ordinances, do hereby on January 24, 1910, order and declare that the said land, as more fully described herein below, situate in the village of Kehelwala, in the Gangaboda pattu of the Matara District, in the Southern Province, and shown as lot 5i in block survey preliminary plan 32, and in the annexed diagram, and containing in extent 2 roods and 16 perches, is the property of the Crown.

*Description of the Land referred to.*

The land commonly called or known as Dolabodawattahena, situated in the village of Kehelwala, in the Gangaboda pattu of the Matara District, in the Southern Province, containing in extent 2 roods and 16 perches, shown as lot 5i in preliminary plan 32, and in the annexed diagram, and bounded as follows: on the north by Mirishena declared Crown and Dolabodahena declared Crown; on the east by Dolabodawatta claimed by Abewickrema Singappuligamachhige Don Andris and others; and on the south and west by Kalugalamullawatta claimed by Abewickrama Singappuligamachhige Don Andris and others.

January 24, 1910.

W. L. KINDERSLEY,  
Assistant Government Agent.



Scale of 8 Chains to an Inch.

Situation: Kehelwala village in Gangaboda pattu of Matara District.

Preliminary plan 32.

Lot.	Name of Land.	Extent.
		A. R. P.
5i	Dolabodawattahena	0 2 16

Field sheet O 19  
8-16

Surveyor-General's Office,  
Colombo, February 19, 1909.

J. B. M. RIDOUT,  
for Acting Surveyor-General.