

Ceylon Government Gazette

Published by Authority.

No. 6,359 — FRIDAY, MARCH 18, 1910.

PART I.—General: Minutes, Proclamations, Appointments, and General Government Notifications.

PART II.—Legal and Judicial.

PART III.—Provincial Administration.

PART IV.—Land Settlement.

PART V.—Mercantile, Marine, Municipal, Local, &c.

Separate paging is given to each Part in order that it may be filed separately.

Part IV.—Land Settlement.

	PAGE	
Preliminary Notices	471	Final Orders

PRELIMINARY NOTICES.

Notice under "The Waste Lands Ordinances of 1897, 1899, 1900, and 1903."

TAKE notice that unless within three months from March 18, 1910, the persons, if any, who claim any interest in the lands hereinafter mentioned or in any one or more of such lands make claim in person or in writing to the said lands or any of them or to some interest therein to H. O. Fox, Esq., Special Officer appointed under section 28 of "The Waste Lands Ordinances, 1897, 1899, 1900, and 1903," at his office at Fort, Colombo:

Such Special Officer, in pursuance of the powers vested in him by the said Ordinances, will declare by writing under his hand that the said lands or such of them, as to which no claim has been made, are the property of the Crown.

H. O. Fox,
Special Officer.

Description of the Lands referred to.

The following lots situated in the village of Kahandamodara, in the West Giruwa pattu of the Hambantota District, in the Southern Province, as described in the annexed diagram:—

		Preliminary plan 325.		Extent.	
Lot.	Name of Land.			A.	R. P.
1	Malittangahayaya, Jiulpataneyaya, Weliwalayaya, Marakkalawalayaya, Pareyaya, Guruwalayaya, Guruwalayayehena, Puhulyaya, Panwalayaya, Warayaya, Medayaya, Galpottayaya, Pattanwalayaya, Levanyaya, Boralgodana, Punchiweweyaya, Godelleyaya, Iriptyaya, Ketangahayaya <i>alias</i> Pareyaya, Galagawayaya	1,098	0 15
1a	Lunuweraniyagahawatta	0	0 36
1b	Sooriyagahawatta	0	0 30
1c	Gulgahawatta	0	0 18
1f	Palugaswala	0	1 25
1g	Palugaswalaismatta	0	1 36

Lot.	Name of Land.	Extent.		
		A.	R.	P.
1h	Palugaswala	0	2	14
1j	Do.	0	0	14
1m	Kongahawatta	0	1	3
1n	Godagegahawatta	0	0	30
1o	Bulgahawattehena	0	0	27
1s	Tillakoratuweaswenna	0	1	30
1t	Iskolewatta	0	1	27
1u	Wewagawawatta	0	1	36
1v	Debaragahawatta	1	1	39
1w	Lunuweraniyagahawatta	2	3	22
1x	Sooriyagahawatta	0	3	19
1y	Malittangahawatta	0	2	14
1cl	Millagahawatta	1	0	14
1d1	Sooriyagahawatta	0	3	5
1e1	Karagahawatta	0	2	1
1f1	Neralugahawatta	0	2	25
1g1	Malittangahawatta	0	0	7
1h1	Do.	0	0	3
2	Panwala (tank)	0	3	28
3	Kalapueliya	3	0	35
4	Kunukalilewaya	12	3	20
5	Kajugahawatta	0	1	21
5a	Do.	0	0	14
5b	Do.	0	1	24
9	Tillawatawanewewa (tank)	3	0	35
10	Do.	2	0	35
11	Tillawatawanakalapuwa (lagoon)	17	0	35
12	Pattikkawela	1	3	22
13	Pattikkawewa <i>alias</i> Punchiwewa (tank)	0	1	23
18	Punchiwewa (tank)	0	1	7
18a	Debaragahawatta	0	0	9
18b	Lunuweraniyagahawatta	0	0	12
19	Punchiwewamulana	0	2	35
22	Mahawewa (tank)	0	3	31
23	Do.	1	2	22
34	Tillanwalaode (tank)	5	0	14
35d	Lunuweraniyagahawatta	0	0	30
35e	Siyambalagahawatta	0	0	26
37	Kumbukgahawewa (tank)	0	3	8
38	Nanawewa (tank)	0	3	22
40	Pansalewela	1	0	10
41	Modarawella (sandbank)	0	2	18
42	Kahandakalapuwa (lagoon)	1	3	0
43	Do.	8	3	10
47	Pansalepokuna (tank)	0	3	10
48	Pansalewela	3	2	0
49	Kalapugilma	0	1	17
50	Dangahawala-ara (tank)	0	0	26
51	Dangahawela	0	0	38
52	Do.	0	3	0
55	Kahandakalapuwa (lagoon)	5	3	14
56	Galagawawela	11	1	2
59	Mahamulla	1	3	3
60	Do.	5	3	19
61	Medaode	1	1	5
62	Atukepumulla	31	0	0
64	Aliyamalamullewewa (tank)	2	0	35
68	Kumburuwelmulleyaya	2	2	21
69	Gimadugepola	11	0	33
70	Kahandakalapuwa (lagoon)	31	2	20
		1,287	1	39

and bounded as follows: on the north by the village limit of Bata-ata, the village limit of Tillawatawana; on the east by the village limit of Tillawatawana; on the south by the sea, the village limit of Kahandawa; on the west by the village limit of Kahandawa, the village limit of Kahandaduwa, the village limit of Ranna.

NOTE.—The following lots lying within the above boundaries are excluded from this notice, and their aggregate acreage of 97 acres 3 roods and 25 perches is not included in the acreage of 1,287 acres 1 rood and 39 perches given above:—

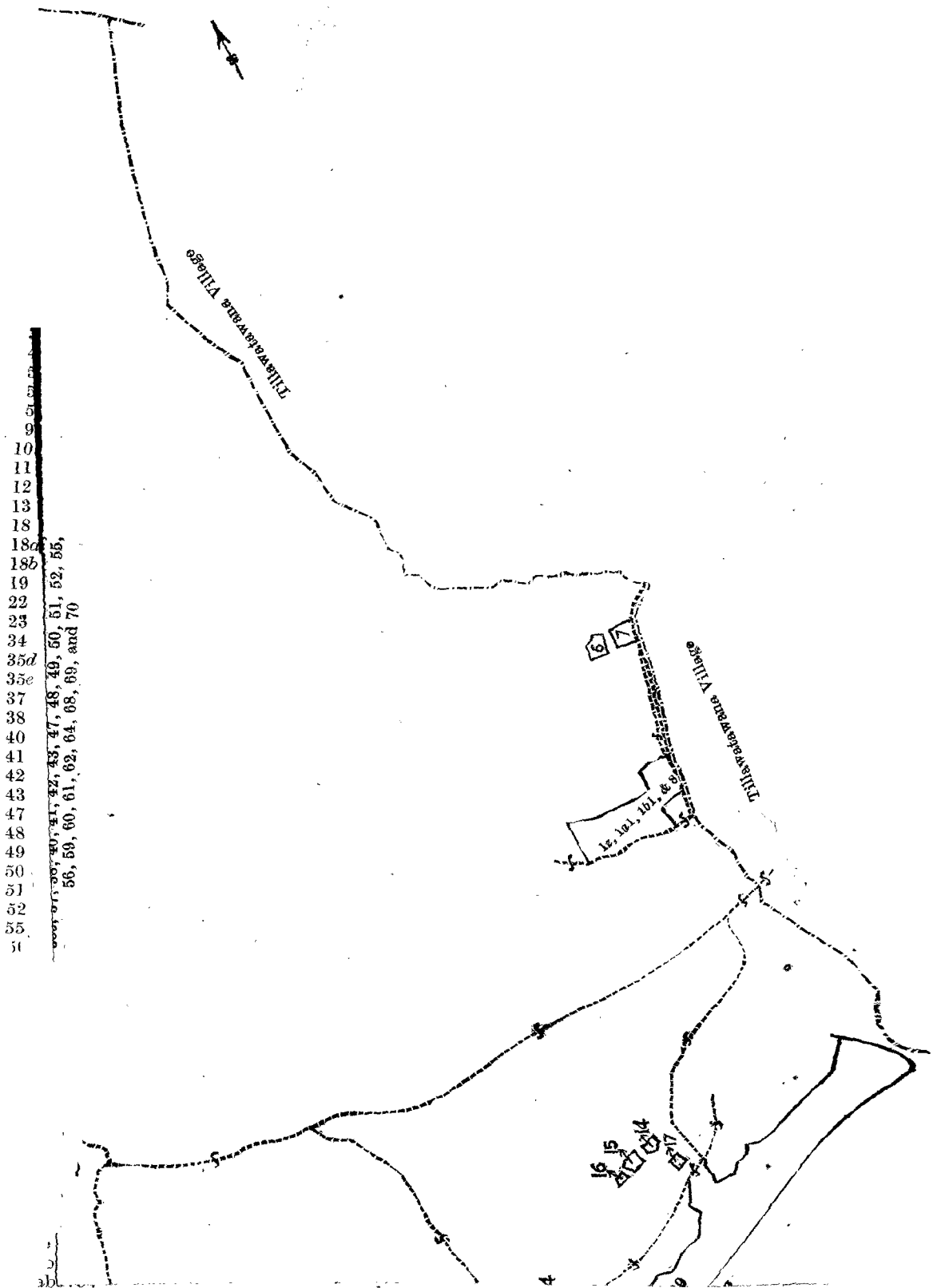
Preliminary plan 325.

Lot.	Name of Land.	Extent.		
		A.	R.	P.
1d	Kosgahawatta	0	2	6
1e	Palugaswatta	0	0	36
1i	Sooriyagahawatta	0	3	1

Lot.	Name of Land.	Extent		
		A.	R.	P.
1k	Siyambalagahawatta	0	0	34
1l	Neralugahawatta	0	0	31
1p	Julgahawatta	0	0	13
1q	Kajugahawatta	0	1	8
1r	Sooriyagahawatta	0	1	16
1z	Malitangahawatta	1	1	22
1a1	Karagahawatta	1	1	37
1b1	Palugahawatta	1	0	26
6	Sooriyagahawatta	0	1	8
7	Kajugahawatta	0	1	35
8	Wewagawawatta	1	1	29
14	Sooriyagahawatta	0	0	27
15	Kajugahawatta	0	1	4
16	Ambagahawatta	0	0	14
17	Debaragahawatta	0	0	23
20	Arewatta	0	2	37
21	Kajugahawatta	0	2	34
24	Siyambalagahawatta	0	0	24
25	Keressewatta	0	1	29
26	Do.	0	1	33
27	Do.	0	1	16
28	Lunuweraniyagahawatta	0	1	30
29	Bulugahawatta	0	1	35
30	Debaragahawatta, Inginigahawatta, Neralugahawatta, Malittangahawatta, Nerolgahawatta, Siyambalagahawatta, Lunuweraniyagahawatta, Sooriyagahawatta, Kajugahawatta, Nugagahawatta, Beligahawatta, Kumbukgahawatta, Julgahawatta, Waraketigalagawawatta, Godellewatta, Ambagahawatta, Helambagahawatta, Bulugahawatta, Palugahawatta, Wellewatta, Kalagahawatta, Konewatta, Kitulgahawatta, Uluwatta, Welewatta, Appugewatta, Willan-gahawatta, Modaragawawatta	61	2	27
31	Kogahawatta	0	1	0
32	Siyambalagahawatta	0	1	21
33	Julgahawatta	0	1	38
35	Lunuweraniyagahawatta	0	2	28
35a	Sooriyagahawatta	0	1	15
35b	Julgahawatta	0	1	37
35c	Siyambalagahawatta	0	1	4
36	Kajugahawatta	0	1	15
39	Pansalewatta	0	1	17
44	Pansalewela	2	2	38
45	Pansalewatta	3	0	35
46	Pansalepokunewela	0	3	9
53	Galagawagodewatta	0	3	5
54	Do.	0	1	24
57	Siyambalagahawatta	0	0	24
58	Kajugahawatta	0	1	21
63	Atukepumullewatta	0	2	38
65	Debaragahakumbura	0	1	28
66	Debaragaskumbura	9	1	36
67	Do.	0	0	37
		97	3	25

[For Diagram

62	..	Atukepumulla	..
64	..	Aliyamalamullewewa (tank)	..
68	..	Kumburuwelmullewewa	..
69	..	Gimadugepola	..
70	..	Kahandakalapuwa (lagoon)	..



Preliminary plan 325.

Name of Land.		Extent.		
		A.	R.	P.
..	Kosgahawatta ..	0	2	6
..	Palugasawatta ..	0	0	36
..	Sooriyagahawatta ..	0	3	1

Situation : Kahandamodara village in West Giruwa pattu of Hambantota District.

Preliminary plan 325.

Lot.	Name of Land.	Extent.	
		A.	R. P.
1	Malittangahayaya, Jiulpataneyaya, Welivalayaya, Marakkalawalayaya, Pareyaya, Guruwalayaya, Guruwalayayehena, Puhulyaya, Panwalayaya, Warayaya, Medayaya, Galpotteyaya, Pattanwalayaya, Levanyaya, Boralugodana, Punchiweweyaya, Godelleyaya, Iriptyaya, Ketangahayaya <i>alias</i> Pareyaya, Galagawayaya	1,098	0 15
1a	Lunuweraniyagahawatta	0	0 36
1b	Sooriyagahawatta	0	0 30
1c	Gulgahawatta	0	0 18
1f	Palugaswala	0	1 25
1g	Palugaswalaismatta	0	1 36
1h	Palugaswala	0	2 14
1j	Do.	0	0 14
1m	Kongahawatta	0	1 3
1n	Godagegahawatta	0	0 30
1o	Bulgahawattehena	0	0 27
1s	Tillakoratuweaswenna	0	1 30
1t	Iskolewatta	0	1 27
1u	Wewagawawatta	0	1 36
1v	Debaragahawatta	1	1 39
1w	Lunuweraniyagahawatta	2	3 22
1x	Sooriyagahawatta	0	3 19
1y	Malittangahawatta	0	2 14
1e1	Millagahawatta	1	0 14
1d1	Sooriyagahawatta	0	3 5
1e1	Karagahawatta	0	2 1
1f1	Neralugahawatta	0	2 25
1g1	Malittangahawatta	0	0 7
1h1	Do.	0	0 3
2	Panwala (tank)	0	3 28
3	Kalapueliya	3	0 35
4	Kunukalilewaya	12	3 20
5	Kajugahawatta	0	1 21
5a	Do.	0	0 14
5b	Do.	0	1 24
9	Tillawatawanewewa (tank)	3	0 35
10	Do.	2	0 35
11	Tillawatawanakalapuwa (lagoon)	17	0 35
12	Pattikkawela	1	3 22
13	Pattikkawewa <i>alias</i> Punchiwewa (tank)	0	1 23
18	Punchiwewa (tank)	0	1 7
18a	Debaragahawatta	0	0 9
18b	Lunuweraniyagahawatta	0	0 12
19	Punchiwewamulana	0	2 35
22	Mahawewa (tank)	0	3 31
23	Do.	1	2 22
34	Tillanwalaode (tank)	5	0 14
35d	Lunuweraniyagahawatta	0	0 30
35e	Siyambalagahawatta	0	0 26
37	Kumbukgahawewa (tank)	0	3 8
38	Nanawewa (tank)	0	3 22
40	Pansalewela	1	0 10
41	Modarawella (sandbank)	0	2 18
42	Kahandakalapuwa (lagoon)	1	3 0
43	Do.	8	3 10
47	Pansalepokuna (tank)	0	3 10
48	Pansalewela	3	2 0
49	Kalapugilma	0	1 17
50	Dangahawala-ara (tank)	0	0 26
51	Dangahawela	0	0 38
52	Do.	0	3 0
55	Kahandakalapuwa (lagoon)	5	3 14
56	Galagawawela	11	1 2
5f	Mahamulla	1	3 3
60	Do.	5	3 19
61	Medaode	1	1 5
62	Atukepumulla	31	0 0
64	Aliyamalamullewewa (tank)	2	0 35
68	Kumburuwelmulleyaya	2	2 21
69	Gimadugepola	11	0 33
70	Kahandakalapuwa (lagoon)	31	2 20

1,287 1 39

Lots excluded.

Lot.	Name of Land.	Extent.		
		A.	R.	P.
1d	Kosgahawatta	0	2	6
1e	Palugaswatta	0	0	36
1i	Sooriyagahawatta	0	3	1
1k	Siyambalagahawatta	0	0	34
1l	Neralugahawatta	0	0	31
1p	Julgahawatta	0	0	13
1q	Kajugahawatta	0	1	8
1r	Sooriyagahawatta	0	1	16
1z	Malitangahawatta	1	1	22
1a1	Karagahawatta	1	1	37
1b1	Palugahawatta	1	0	26
6	Sooriyagahawatta	0	1	8
7	Kajugahawatta	0	1	35
8	Wewagawawatta	1	1	29
14	Sooriyagahawatta	0	0	27
15	Kajugahawatta	0	1	4
16	Ambagahawatta	0	0	14
17	Debaragahawatta	0	0	23
20	Arewatta	0	2	37
21	Kajugahawatta	0	2	34
24	Siyambalagahawatta	0	0	24
25	Keressewatta	0	1	29
26	Do.	0	1	33
27	Do.	0	1	16
28	Lunuweraniyagahawatta	0	1	30
29	Bulugahawatta	0	1	35
30	Debaragahawatta, Inginigahawatta, Neralugahawatta, Malitangahawatta, Nerolugahawatta, Siyambalagahawatta, Lunuweraniyagahawatta, Sooriyagahawatta, Kajugahawatta, Nugagahawatta, Beligahawatta, Kumbukgahawatta, Julgahawatta, Waraketigalagawawatta, Godellewatta, Ambagahawatta, Helambagahawatta, Bulugahawatta, Palugahawatta, Wellewatta, Kalagahawatta, Konewatta, Kitulgahawatta, Uluwatta, Welewatta, Appugewatta, Willan-gahawatta, Modaragawawatta	61	2	27
31	Kosgahawatta	0	1	0
32	Siyambalagahawatta	0	1	21
33	Julgahawatta	0	1	38
35	Lunuweraniyagahawatta	0	2	28
35a	Sooriyagahawatta	0	1	15
35b	Julgahawatta	0	1	37
35c	Siyambalagahawatta	0	1	4
36	Kajugahawatta	0	1	15
39	Pansalewatta	0	1	17
44	Pansalewela	2	2	38
45	Pansalewatta	3	0	35
46	Pansalepokunewela	0	3	9
53	Galagawagodewatta	0	3	5
54	Do.	0	1	24
57	Siyambalagahawatta	0	0	24
58	Kajugahawatta	0	1	21
63	Atukepumullewatta	0	2	38
65	Debaragahakumbura	0	1	28
66	Debaragaskumbura	9	1	36
67	Do.	0	0	37
		97	3	25

Surveyor-General's Office. P 39—40, 47—48 & P 55—56, 63—64
Colombo, January 4, 1910
3,729

J. B. M. RIDOUT,
for Surveyor-General.
Hambantota S. O. 25—1910

Notice under "The Waste Lands Ordinances of 1897, 1899, 1900, and 1903."

TAKE notice that unless within three months from March 18, 1910, the persons, if any, who claim any interest in the lands hereinafter mentioned or in any one or more of such lands or to some interest therein make claim in person or in writing to the said lands or any of them or to some interest therein to J. M. Davies, Esq., Special Officer appointed under section 28 of "The Waste Lands Ordinances, 1897, 1899, 1900, and 1903," at his office at Fort, Colombo :

Such Special Officer, in pursuance of the powers vested in him by the said Ordinances, will declare by writing under his hand that the said lands or such of them, as to which no claim has been made, are the property of the Crown.

J. M. DAVIES,
Special Officer.

Description of the Lands referred to.

The following lots situated in the village of Palle Kanuketiya, in the East Giruwa pattu of the Hambantota District, in the Southern Province, as described in the annexed diagrams:—

I.—Preliminary plan 455.

Lot.	Name of Land.	Extent.		
		A.	R.	P.
1	Mawatalanda, Ginigallanda, Hungamayaya, Meda- eliyeyaya, Malittangahawatta, Andaragahawatta, Mulankumbureyaya, Watawanayaya, Nommare- gawakoratuwa, Wattugawayaya, Sarandayaya, Mahamagelandeyaya, Boralessyaya, Siyambala- gahahena, Kailawellandeyaya, Dachchayaya, Maha- yaya, Naduyaya, Palugahawalayaya, Matarageyaya, Warayaya, Mahahedawinnewalayaya, Kudaheda- winnewalayaya, Arundayaya, Godagediyaya	1,251	1	35
1b	Lunuweraniyagahawattehena	1	0	3
18b	Julgahamunupaliya (encroachment)	0	0	22
1d	Bata-atamukalanamahayaya	6	2	30
1e	Diganyaya <i>alias</i> Bata-atamukalana	25	0	24
1f	Puhulyaya <i>alias</i> Bata-atamukalana	26	1	2
1g	Dematayaya <i>alias</i> Gajamangamamukalana	0	1	4
1k	Malittangahawatta (road reservation)	0	3	0
2	Kudawewa	27	2	29
2a	Wewgilma	3	0	26
12	Hungamawewa	23	1	13
17	Tuduwa	10	3	14
19	Tuduwewa <i>alias</i> Julgahawewa	3	0	22
20	Heenode-eliya	6	3	30
21	Watawana	4	2	10
22	Kalametikalapuwa	331	2	31
23	Kalapueliya	8	1	14
29	Medaeliyewewa	7	1	15
30	Bata-atamukalana, Gajamangamamukalana, Kora- kahatamukalana, Puhulyayemukalana	205	0	27
32	Matarageyala	0	0	10
34	Kalametikalapuwa	3	3	39
		1,948	0	0

and bounded as follows: on the north by the village limit of Uda Kanuketiya; on the east by Mahapalainne-kumbura claimed by Don Theodoris Weeraman and others, Medakella claimed by Don Andiris Rajapaksa and others, Malittangahakumbura claimed by ditto, Palugahakumbura claimed by Don Hendrick Weeraman and others, Godadeira claimed by Don Andris Rajapaksa and others, Waladeira claimed by Wijesekera Hettiachchige Don Nikulas and others, Siyambalagahakumbura claimed by Don Andris Rajapaksa, T. P. 218,546, Irikonda claimed by Abeykoon Jalatpatiranage Don Juwanis and others, Walawewatta claimed by Don Danoris Jayatilaka Dissanayaka, Kohombagahawatta claimed by Kadupitiye Arachchige Appu, Weeragahawatta claimed by Abeykoon Jalatpatiranage Don Abaran, Ulugedara claimed by Don Bastian Rajapaksa, Siyambalagahawatta claimed by Don Andris Rajapaksa, Alutwatta claimed by Vidana Patiranage Don Dias, Julgahawatta claimed by Don Deonis Abeysinghe, Siyambalagahawatta claimed by Jalat Wanniarachchige Don Janis, Suriyagahawatta claimed by Jalat Kankanapatiranage Don Nikulas, Debaragahawatta claimed by Singachchipatiranage Sinna, Suriyagahawatta claimed by Ekanayakaobada-arachchige Andrishamy, Ihalawatta *alias* Ketangahawatta claimed by Don Samel Rajapaksa, Polgahawatta claimed by Jalata Wanniarachchige Menikhamy, Ketangahawatta claimed by Wijesekera Hettiarachchige Don Hendrick, Siyambalagahawatta claimed by Abeykoon Jalat Patiranage Don Dines, Suriyagahawatta claimed by Don Theodoris Wijesekera, Wewagawawatta claimed by Don Nikulas Abeysin Wijesekera, Godawanawatta claimed by Abeykoon Jalatge Don Juwanis, Godakella claimed by Don Andris Rajapaksa, Medakella claimed by ditto, Walairikonda claimed by Jalat Abeykoon Don Bastian, Kongahairikonda claimed by Don Theodoris Wijesekera, Kongahagodella claimed by Abeykoon Jalat Ratnayaka Don Jacoris, Walairikonda claimed by Wijesekera Hettiachchige Don Deonis, Godairikonda claimed by Abeykoon Jalat Ratnayaka Don Jacoris, Kiulirikonda claimed by Don Davith Senarat, T. Ps. 254,751 and 222,081, Malittangahawatta *alias* Katangahawatta claimed by the Crown, Malittangahawatta sold by the Crown, Malittangahawatta *alias* Katangahawatta claimed by the Crown, a road reservation, a road, T. P. 254,750, Karagahawatta claimed by the Crown, Julgahawatta claimed by Edirisuriya Patabendige Sinno Appu, Malittangahawatta claimed by Abeysin Ranawira-arachchige Adonishamy, Malittangahawatta sold by the Crown, Julgahawatta claimed by Siriwarnasinarachchige Dineshamy, Kongahawatta claimed by ditto, T. P. 222,082, Lunuweraniyagahawatta claimed by Suwanda Hannedige Dineshamy, Siyambalagahawatta claimed by Kalametiyyagamage Juwan, Mawatalandekella claimed by the Crown, Alutwatta claimed by Siriwarnasin Arachchipatabendige Simanhamy Mawatalandekella claimed by the Crown, Siyambalagahawatta claimed by Kalametiyyagamage Juwan, Lunuweraniyagahawatta claimed by Suwanda Hannedige Dineshamy, Malittangahawatta claimed by Honda Kattadigeegyanabadanage Dineshamy, Siyambalagahawatta claimed by Hatagala Pansala, a road, the village limit of Hatagala, T. P. 215,154, Tuduwewela claimed by Saranasinliyanage Don Juwanis and others, the village limit of Hatagala, the village limit of Hivalgala: on the south by the village limit of Bata-ata; on the west by a road.

NOTE.—The following lots lying within the above boundaries are excluded from this part of the notice, and their aggregate acreage of 32 acres and 8 perches is not included in the acreage of 1,948 acres given above:—

Preliminary plan 455.

Lot.	Name of Land.	Extent.		
		A.	R.	P.
1a ..	Lunuweraniyagahawatta	2	0	5
1h ..	Siyambalagahawatta	1	3	9
13 ..	Alutwatta, Suriyagahawatta, Kohombagahawatta, Palugahawatta, Siyambalagahawatta, Beligahawatta, Landewatta, Parewatta	6	0	12
27 ..	Mulankumburemedagodella	0	0	37
28 ..	Mulankumbura, Baddiwela, Alutwattekumbura, Welikumbura	21	3	25
		<hr/>	<hr/>	<hr/>
		32	0	8

[For Diagram see page 479.]

Situation: Palle Kanuketiya village in East Giruwa pattu of Hambantota District.

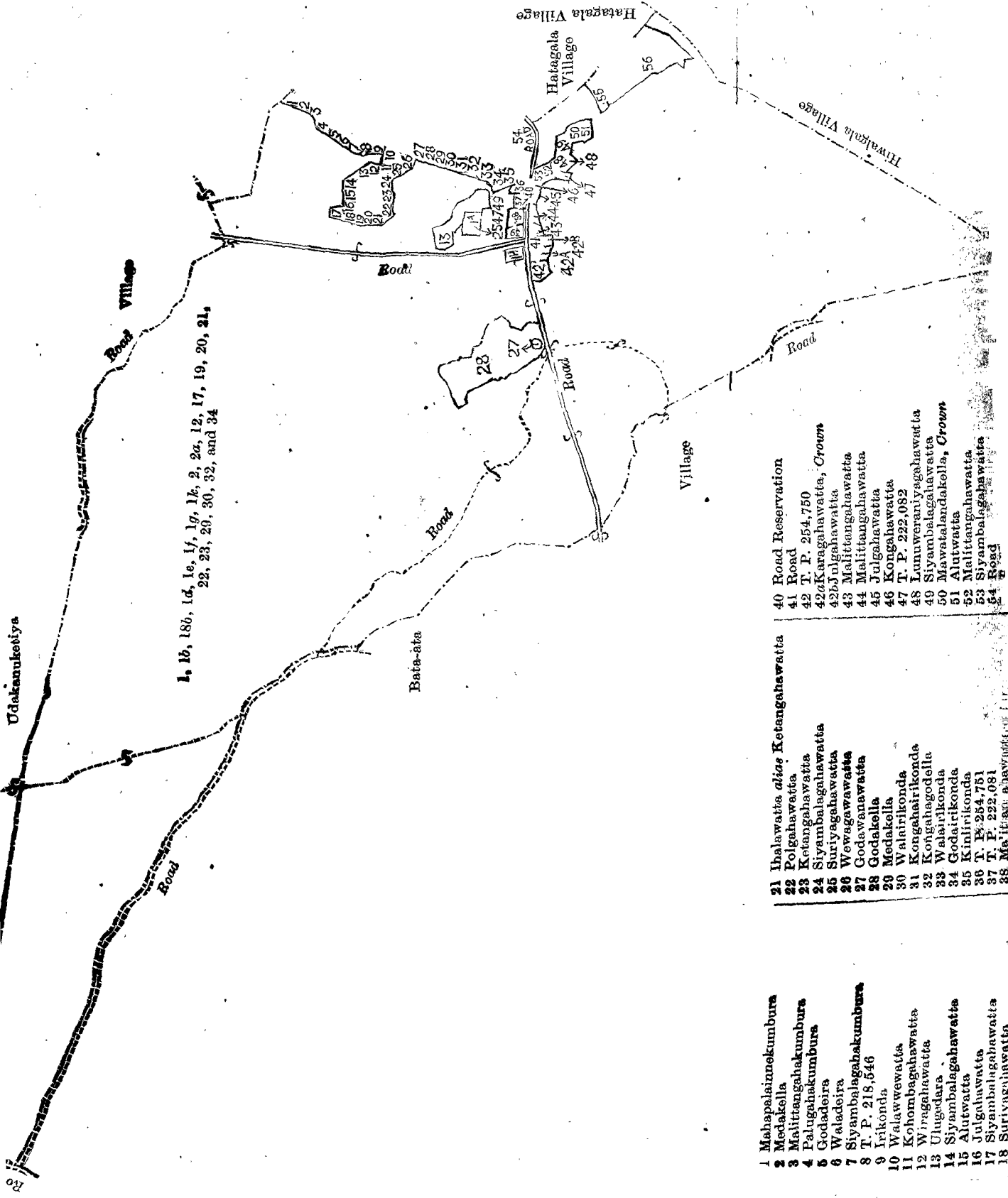
Preliminary plan 455.

Lot.	Name of Land.	Extent.		
		A.	R.	P.
1 ..	Mawatalanda, Ginigallanda, Hungamayaya, Medaeliyeyaya, Malittangahawatta, Andaragahawatta, Mulankumbureyaya, Watawanayaya, Nommaregawakoratuwa, Wattugawayaya, Sarandayaya, Mahamagelandeyaya, Boralessyaya, Siyambalagahahena, Kailawellandeyaya, Dachchayaya, Mahayaya, Naduyaya, Palugahawalayaya, Matarageyaya, Warayaya, Mahahedawinnewalayaya, Kudahedawinnewalayaya, Arundayaya, Godagediyaya	1,251	1	35
1b ..	Lunuweraniyagahawattehena	1	0	3
18b ..	Julgahamunupaliya (encroachment)	0	0	22
1d ..	Bata-atamukalanamahayaya	6	2	30
1e ..	Diganyaya <i>alias</i> Bata-atamukalana	25	0	24
1f ..	Puhulyaya <i>alias</i> Bata-atamukalana	26	1	2
1g ..	Dematayaya <i>alias</i> Gajamangamamukalana	0	1	4
1k ..	Malittangahawatta (road reservation)	0	3	0
2 ..	Kudawewa	27	2	29
2a ..	Wewgilma	3	0	26
12 ..	Hungamawewa	23	1	13
17 ..	Tuduwa	10	3	14
19 ..	Tuduwewa <i>alias</i> Julgahawewa	3	0	22
20 ..	Heenode-eliya	6	3	30
21 ..	Watawana	4	2	10
22 ..	Kalametikalapuwa	331	2	31
23 ..	Kalapueliya	8	1	14
29 ..	Medaeliyewewa	7	1	15
30 ..	Bata-atamukalana, Gajamangamamukalana, Korakahatamukalana, Puhulyayemukalana	205	0	27
32 ..	Mataragewala	0	0	10
34 ..	Kalametikalapuwa	3	3	39
		<hr/>	<hr/>	<hr/>
		1,948	0	0

Lots excluded.

1a ..	Lunuweraniyagahawatta	2	0	5
1h ..	Siyambalagahawatta	1	3	9
13 ..	Alutwatta, Suriyagahawatta, Kohombagahawatta, Palugahawatta, Siyambalagahawatta, Beligahawatta, Landewatta, Parewatta	6	0	12
27 ..	Mulankumburemedagodella	0	0	37
28 ..	Mulankumbura, Baddiwela, Alutwattekumbura, Welikumbura	21	3	25
		<hr/>	<hr/>	<hr/>
		32	0	8

Field sheets P ¹⁷ 17-25, P ¹⁷ 33-41, P ¹⁷ 34-42, & P ¹⁶ 24-32



1, 16, 180, 1c, 1e, 1g, 1k, 2, 2a, 12, 17, 19, 20, 21,
22, 23, 29, 30, 32, and 34

- 1 Mahapalainnekumbura
- 2 Medakella
- 3 Malitangahakumbura
- 4 Fatugahakumbura
- 5 Godadeira
- 6 Waladeira
- 7 Siyambalagahakumbura
- 8 T. P. 218,546
- 9 Irikonda
- 10 Walawawatta
- 11 Kohombagahawatta
- 12 Wiragahawatta
- 13 Ulugedara
- 14 Siyambalagahawatta
- 15 Alutwatta
- 16 Julgahawatta
- 17 Siyambalagahawatta
- 18 Suriyagahawatta
- 19 Deburagahawatta
- 20 Suriyagahawatta

- 21 Ihalahawatta alias Ketangahawatta
- 22 Polgahawatta
- 23 Ketangahawatta
- 24 Siyambalagahawatta
- 25 Suriyagahawatta
- 26 Wewagawawatta
- 27 Godavanawatta
- 28 Godakella
- 29 Medakella
- 30 Walairikonda
- 31 Kongahairikonda
- 32 Kongahagodella
- 33 Walairikonda
- 34 Godairikonda
- 35 Kinirikonda
- 36 T. P. 254,751
- 37 T. P. 222,981
- 38 Mahapalainnekumbura

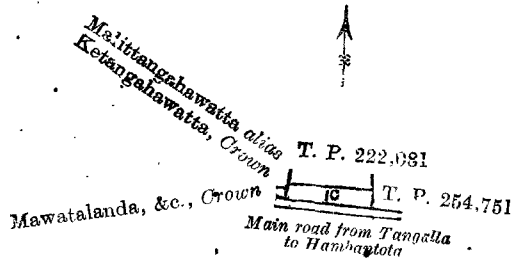
- 40 Road Reservation
- 41 Road
- 42 T. P. 254,750
- 42a Karagahawatta, Crown
- 42b Julgahawatta
- 43 Malitangahawatta
- 44 Malitangahawatta
- 45 Julgahawatta
- 46 Kongahawatta
- 47 T. P. 222,082
- 48 Lunuwerniyagahawatta
- 49 Siyambalagahawatta
- 50 Mawatalandakella, Crown
- 51 Alutwatta
- 52 Malitangahawatta
- 53 Siyambalagahawatta
- 54 Road

Scale of 32 Chains to an Inch.

II.—Preliminary plan 455.

Lot.	Name of Land.	Extent.	
		A.	R. P.
1c	Road reservation	0	0 28

and bounded as follows: on the north by T. P. 222,081; on the east by T. P. 254,751; on the south by the main road from Hambantota to Tangalla; on the west by Mawatalanda, &c., claimed by the Crown, Malittangahawatta *alias* Ketangahawatta claimed by the Crown.



Scale of 8 Chains to an Inch.

Situation: Palle Kanuketiya village in East Giruwa pattu of Hambantota District.
Preliminary plan 455.

Lot.	Name of Land.	Extent.	
		A.	R. P.
1c	Road reservation	0	0 28
Field sheet P 17 33—41			

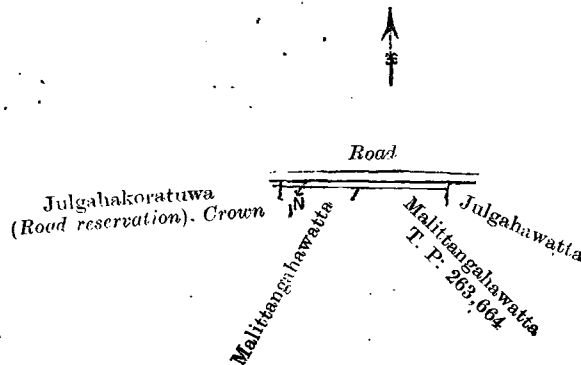
Surveyor-General's Office,
Colombo, December 14, 1909.

J. B. M. RIDOUT,
for Surveyor-General.

III.—Preliminary plan 455.

Lot.	Name of Land.	Extent.	
		A.	R. P.
1n	Road reservation	0	0 24

and bounded as follows: on the north by a road; on the east by Julgahawatta claimed by Siriwarnasin Arachchige Don Dinesharmy, on the south by Malittangahawatta sold by the Crown (T. P. 263,664), Malittangahawatta claimed by Abeysin Ranawira-arachchige Adonishamy; on the west by Julgahakoratuwa (road reservation) claimed by the Crown.



Scale of 8 Chains to an Inch.

Situation: Palle Kanuketiya village in East Giruwa pattu of Hambantota District.
Preliminary plan 455.

Lot.	Name of Land.	Extent.	
		A.	R. P.
1n	Road reservation	0	0 24
Field sheet P 17 33—41			

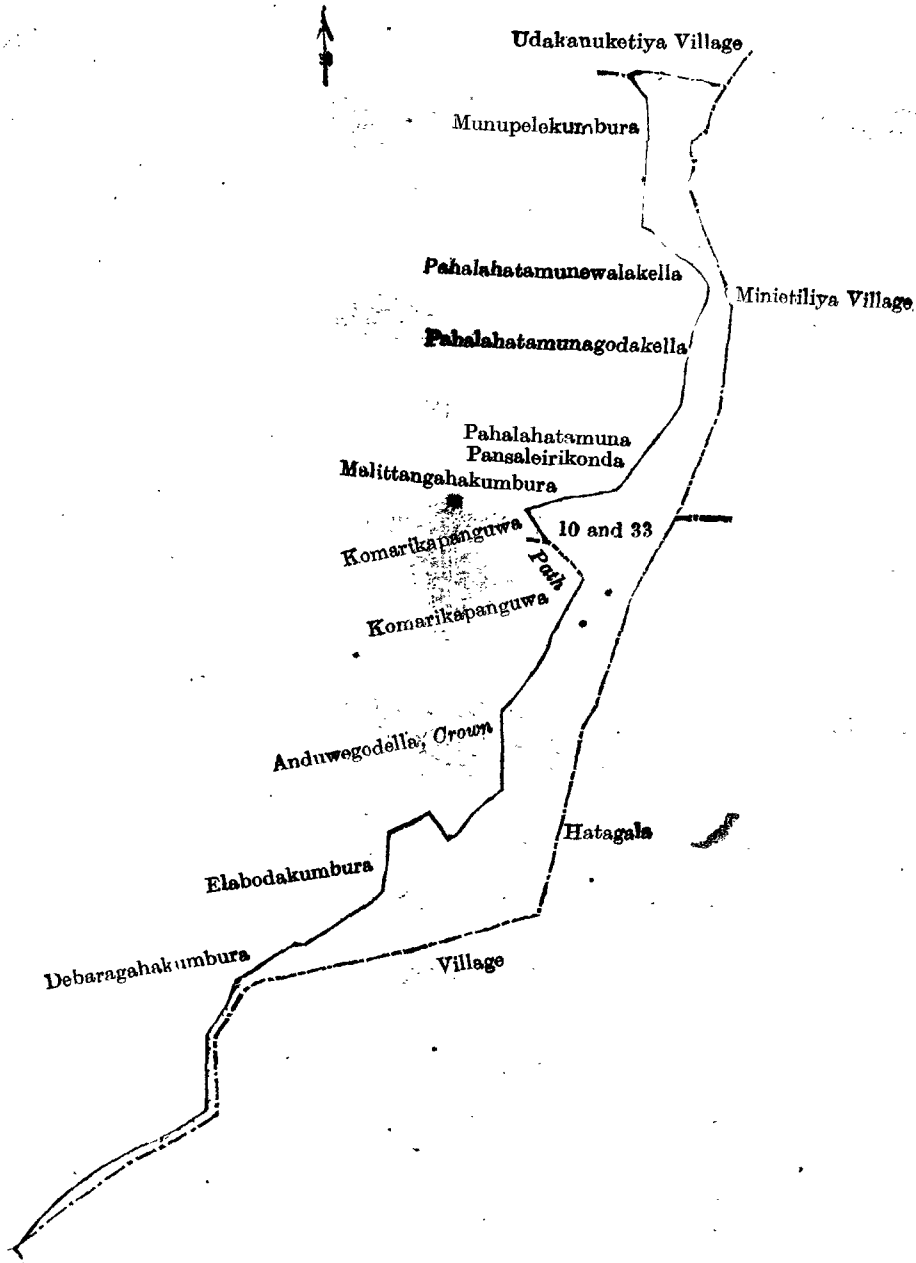
Surveyor-General's Office,
Colombo, December 14, 1909.

J. B. M. RIDOUT,
for Surveyor-General.

IV.—Preliminary plan 455.

Lot.	Name of Land.	Extent.	
		A.	R. P.
10	Komarikagodella	0	2 2
33	Kachchigala-ara	12	1 8
		12	3 10

and bounded as follows : on the north by the village limit of Udakanuketiya ; on the east by the village limit of Minietiliya, the village limit of Hatagala ; on the south by the village limit of Hatagala ; on the west by Debaragahakumbura claimed by Abeykoon Jalat Ratnayaka Don Jacoris, Elabodakumbura claimed by Don Theodoris Weeraman, Anduwegodella claimed by the Crown, Komarikapanguwa claimed by Liyanapatabendige Baba Sinno, a road, Komarikapanguwa claimed by Liyanapatabendige Baba Sinno, Malittangahakumbura claimed by Hatagala Pansala, Pahalahatamunepansaleirikonda claimed by ditto, Pahalahatamunegodakella claimed by Jalatkankanange Don Nikulas and others, Pahalahatamunewalakella claimed by Abeykoon Jalatpatirana Don Abraham and others, Munupelekumbura claimed by Don Andris Rajapaksa and others.



Scale of 8 Chains to an Inch.

Situation : Palle Kanuketiya village in East Giruwa pattu of Hambantota District.
Preliminary plan 455.

Lot.	Name of Land.	Extent.		
		A.	R.	P.
10	Komarikagodella	0	2	2
33	Kachchigala-ara	12	1	8
		12	3	10

Field sheets P 17 17-25 & P 17 18-26

Surveyor-General's Office,
Colombo, December 14, 1909.
3,730

J. B. M. RIDOUT,
for Surveyor-General.
Hambantota S. O. 26-1910

Notice under "The Waste Lands Ordinances of 1897, 1899, 1900, and 1903."

TAKE notice that unless within three months from March 18, 1910, the persons, if any, who have any interest in the lands hereinafter mentioned or in any one or more of such lands or to some interest therein make claim in person or in writing to the said lands or any of them or to some interest therein to the Esq., Special Officer appointed under section 28 of "The Waste Lands Ordinances, 1897, 1899, 1900, and 1903," at his office at Fort, Colombo :

Such Special Officer, in pursuance of the powers vested in him by the said Ordinances, will certify by writing under his hand that the said lands or such of them, as to which no claim has been made, are the property of the Crown.

J. M. D. ...
Special Officer

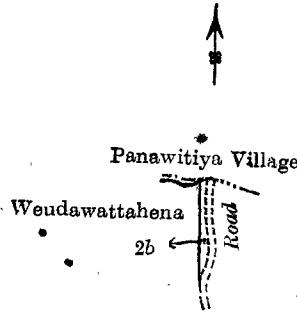
Description of the Lands referred to.

The following lots situated in the village of Metiyagane, in the Dambadeni Udukaha Korale West of Kurunegala District, in the North-Western Province, as described in the annexed diagrams :—

I.—Preliminary plan 239.

Lot.	Name of Land.	Extent.	
		A.	R. P.
2b	Wekandahenebadawetiya	0	0 22

and bounded as follows : on the north by the village limit of Panawitiya ; on the east and south by a road ; on the west by Weudawattahena claimed by Kornelis Appuhany of Botala.



Scale of 8 Chains to an Inch.

Situation : Metiyagane village in Dambadeni Udukaha Korale West of Kurunegala District.

Preliminary plan 239.

Lot.	Name of Land.	Extent.	
		A.	R. P.
2b	Wekandahenebadawetiya	0	0 22

Field sheet I 18
19-27

J. B. M. RIDOUT,
for Surveyor-General.

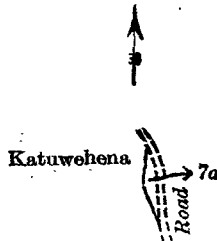
General's Office,
February 14, 1910.

II.—Preliminary plan 239.

Lot.	Name of Land.	Extent.	
		A.	R. P.
2c	Katuwehena	0	0 10

and born
William

bounded as follows : on the north and east by a road ; on the south and west by Katuwehena claimed by Alaka of Halgampitiya.



Scale of 8 Chains to an Inch.

Situation : Metiyagane Village in Dambadeni Udukaha Korale West of Kurunegala District.

Preliminary plan 239.

Lot.	Name of Land.	Extent.	
		A.	R. P.
7a	Katuwehena	0	0 10

Field sheet I 18
19-27

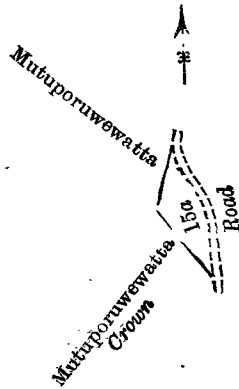
J. B. M. RIDOUT,
for Surveyor-General.

Surveyor-General's Office,
Colombo, February 14, 1910.

III.—Preliminary plan 239.

Lot.	Name of Land.	Extent. A. R. P.
15a ..	Mutuporuwewatta ..	0 1 20

and bounded as follows : on the north and east by a road ; on the south by Mutuporuwewatta claimed by the Crown ; on the west by Mutuporuwewatta claimed by Katuwellegama Karolis Appahamy and others.



Scale of 8 Chains to an Inch.

Situation : Metiyagane Village in Dambadeni Udukaha Korale West of Kurunegala District.

Preliminary plan 239.

Lot.	Name of Land.	Extent. A. R. P.
15a ..	Mutuporuwewatta ..	0 1 20

Field sheet I 18
19-27

Surveyor-General's Office,
Colombo, February 14, 1910.
3,731

J. B. M. RIDOUT
for Surveyor-General.
Kurunegala S. O. 16-1910

Notice under "The Waste Lands Ordinances of 1897, 1899, 1900, and 1903."

TAKE notice that unless within three months from March 18, 1910, the persons, if any, who claim an interest in the lands hereinafter mentioned or in any one or more of such lands make claim in person or in writing to the said lands or any of them or to some interest therein to the Assistant Government Agent of the Matara District at the Matara Kachcheri:

Such Assistant Government Agent, in pursuance of the powers vested in him by "The Waste Land Ordinances of 1897, 1899, 1900, and 1903," will declare by writing under his hand that the said lands or parts of them, as to which no claim has been made, are the property of the Crown.

W. L. KINDERSLEY,
Assistant Government Agent.


Description of the Lands referred to.

The following lots situated in the village of Siyambalagoda, in the Morawak korale of the Matara District, Southern Province, as described in the annexed tracings:—

I.—Preliminary plan No. 12.

Lot.	Name of Land.	Extent. A. R. P.
72 ..	Maha-aladeniya ..	0 0 15

and bounded as follows : on the north and east by Maha-aladeniyahena declared Crown ; on the south by the land shown in T. P. 153,815 ; and west by Maha-aladeniya declared Crown.



Scale of 8 Chains to an Inch.

Situation : Siyambalagoda village in Morawak korale of Matara District.

Preliminary plan No. 12.

Lot.	Name of Land.	Extent.	
		A.	R. P.
72 ..	Maha-aladeniya ..	0	0 15

Field sheet O ¹⁴ 39—47

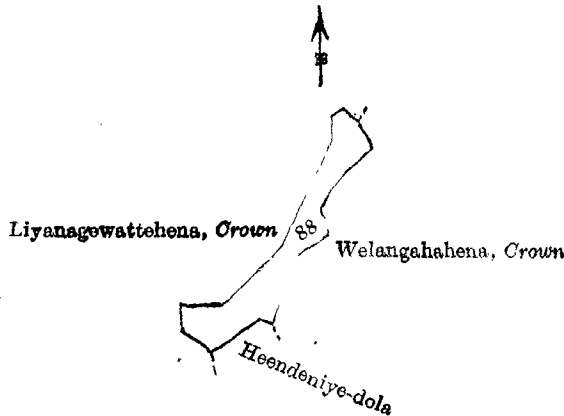
Surveyor-General's Office,
Colombo, May 3, 1909.

J. B. M. RIDOUT,
for Acting Surveyor-General.

II.—Preliminary plan 12.

Lot.	Name of Land.	Extent.	
		A.	R. P.
88 ..	Heendeniya ..	1	2 2

and bounded as follows : on the north by Liyanagewatthena and Welangahahena declared Crown ; on the east by Welangahahena declared Crown ; on the south by Heendeniyedola and Tiyanagewatthena declared Crown ; and on the west by Liyanagewatthena declared Crown.



Scale of 8 Chains to an Inch.

Situation : Siyambalagoda village in Morawak korale of Matara District.

Preliminary plan 12.

Lot.	Name of Land.	Extent.	
		A.	R. P.
88 ..	Heendeniya ..	1	2 2

Field sheet O ¹⁴ 40—48

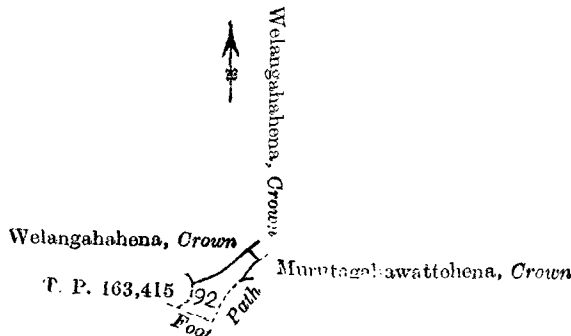
Surveyor-General's Office,
Colombo, May 3, 1909.

J. B. M. RIDOUT,
for Acting Surveyor-General.

III.—Preliminary plan 12.

Lot.	Name of Land.	Extent.	
		A.	R. P.
92 ..	Happugahaliyadda ..	0	1 23

and bounded as follows : on the north by Welangahahena declared Crown ; on the east by Murutagahawattena declared Crown and footpath ; on the south by footpath ; and on the west by the land shown in T. P. 163,415 and Welangahahena declared Crown.



Scale of 8 Chains to an Inch.

Situation : Siyambalagoda village in Morawak korale of Matara District.

Preliminary plan 12.

Lot.	Name of Land.	Extent. A. R. P.
92	Happugahaliyadda	0 1 23

Field sheet O ¹⁴
40—48

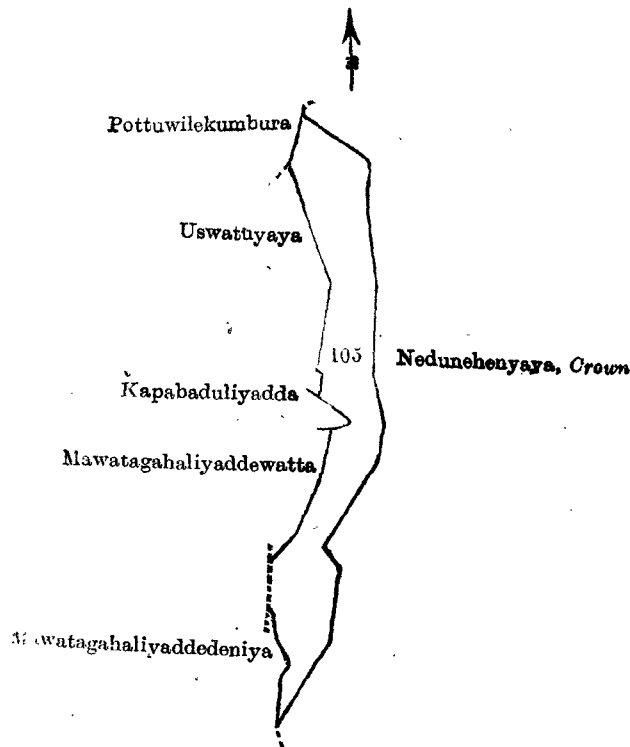
Surveyor-General's Office,
Colombo, May 3, 1909.

J. B. M. RIDOUT,
for Acting Surveyor-General.

IV.—Preliminary plan 12.

Lot.	Name of Land.	Extent. A. R. P.
105	Nedunehenyaya	4 3 29

and bounded as follows : on the north by Pottuwilekumbura claimed by Abewikrama Bandawakage Don Abaran and others and Nedunehenyaya declared Crown ; on the east by Nedunehenyaya declared Crown ; on the south by Nedunehenyaya declared Crown and Mawatagahaliyaddedeniya claimed by Abewikrama Bandawakage Semanhamy and others ; and on the west by Mawatagahaliyaddedeniya claimed by Abewikrama Bandawakage Semanhamy and others, Mawatagahaliyaddewatta claimed by Abewikrama Bandawakage Don Abaran and others, Kapabaduliyadda claimed by Abewikrama Bandawakage Don Abaran and others, Uswatuyaya claimed by Abewikrama Bandawakage Don Abaran and others, and Pottuwilekumbura claimed by Abewikrama Bandawakage Don Abaran and others.



Scale of 8 Chains to an Inch.

Situation : Siyambalagoda village in Morawak korale of Matara District.

Preliminary plan 12.

Lot.	Name of Land.	Extent. A. R. P.
105	Nedunehenyaya	4 3 29

Field sheet O ¹⁴
40—48

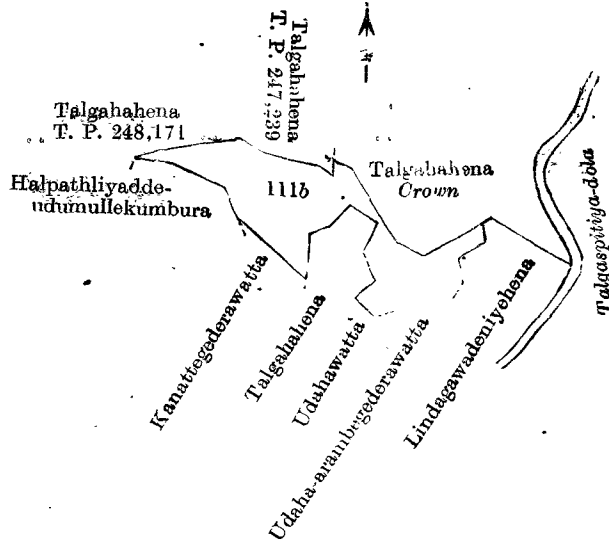
Surveyor-General's Office,
Colombo, May 3, 1909.

J. B. M. RIDOUT,
for Acting Surveyor-General.

V.—Preliminary plan 12.

Lot.	Name of Land.	Extent. A. R. P.
111b	Talagahahena	3 0 18

and bounded as follows : on the north by Talagahahena shown in T. P. 248,171, Talagahahena shown in T. P. 247,239, and Talagahahena declared Crown ; on the east by Lindagawadeniyahena claimed by Mahagama Don Dines ; on the south by Udaha-arambevedarawatta claimed by Vidanagama Dingi Appu and others, Udahawatta claimed by Mahagama Andris and others, Talgahahena claimed by Kankanange Heen Appu, and Kanattegedarawatta claimed by Kankanange Heen Appu ; and on the west by Halpathliyadde Udu-mullekumbura claimed by Kankanange Heen Appu and others.



Scale of 8 Chains to an Inch.

Situation : Siyambalagoda village in Morawak korale of Matara District.

V.—Preliminary plan 12.

Lot.	Name of Land.	Extent. A. R. P.
111b	Talgahahena	3 0 18

Field sheet O 14 40—48

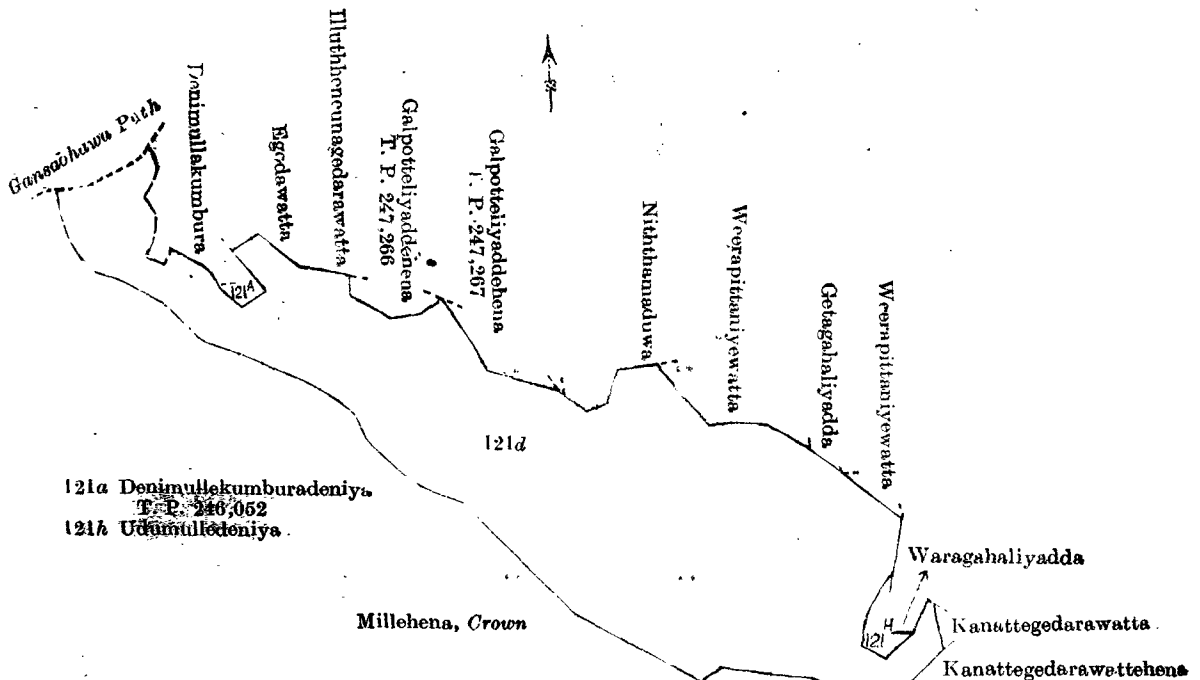
Surveyor-General's Office,
Colombo, May 3, 1909.

J. B. M. RIDOUT,
for Acting Surveyor-General.

VI.—Preliminary plan 12.

Lot.	Name of Land.	Extent. A. R. P.
121d	Galpotteliyaddehenyaya	24 2 30

and bounded as follows : on the north by Denimullekumbura, Denimullekumburadeniya shown on T. P. 246,052, Egodawatta claimed by Kankanige Denis Appu and others, Illuthheneunagedarawatta claimed by Kankanige Basimay and others, Galpotteliyaddahena shown in T. P. 247,266, Galpotteliyaddahena shown in T. P. 247,267, Niththamaduwa pansala property, Weerapittaniyewatta claimed by Don Deonis Abesinha, Getagahaliyadda claimed by Don Deonis Abesinha and Weerapittaniyewatta claimed by Don Deonis Abesinha ; on the east by Waragahaliyadda claimed by Don Deonis Abesinha, Udumulledeniya claimed by Don Dines Abeysinghe, Kanattagedarawatta claimed by Tukkawaduge Elias and others, and Kanattagedarawattahena claimed by Tukkawaduge Elias ; on the south by Millehena declared Crown ; and on the west by the Gansabhawa path.



Scale of 8 Chains to an Inch.

Situation : Siyambalagoda village in Morawak korale of Matara District.

Preliminary plan 12.

Lot.	Name of Land.	Extent.	
		A.	R. P.
121d	Galpotteliyaddeniya	24	2 30

Field sheet O ¹⁴ 56—64

Surveyor-General's Office,
Colombo, May 3, 1909.
3,732

J. B. M. RIDOUT,
for Acting Surveyor-General.

FINAL ORDERS.

Order under Section 2 of "The Waste Lands Ordinances of 1897, 1899, 1900, and 1903," declaring Land to be Crown Property.

In the matter of the land commonly called or known as Okandekumbura, situated in the village of Malgalla, in the Hinidum pattu of the Galle District, in the Southern Province, and of "The Waste Lands Ordinances, 1897, 1899, 1900, and 1903."


THE notice required by section 1 of "The Waste Lands Ordinances 1897; 1899, 1900, and 1903," having been duly published in manner prescribed by that section in respect of the above-named land (*vide* Notice No. 3,593), and no claim having been made to the said land or to any interest therein within the period of three months from the date specified in the said notice, I, John Still, Special Officer appointed under section 28 of the said Ordinances, under and by virtue of the powers vested in me in that behalf by section 2 of the said Ordinances, do hereby on February 2, 1910, order and declare that the said land, as more fully described herein below, situated in the village of Malgalla, in the Hinidum pattu of the Galle District, in the Southern Province, and shown as lots 23 in preliminary plan 487 and in the annexed diagram, and containing in extent 2 roods and 9 perches, is the property of the Crown.

Description of the Land referred to.

The land commonly called or known as Okandekumbura, situated in the village of Malgalla, in the Hinidum pattu of the Galle District, in the Southern Province, containing in extent 2 roods and 9 perches, shown as lot 23 in preliminary plan 487, and in the annexed diagram, and bounded as follows: on the north by the Radadola; on the east by Hindola; on the south by Kotehena claimed by the Crown; on the west by the Radadola.

February 2, 1910.

JOHN STILL,
Special Officer.



Scale of 8 Chains to an Inch.

Situation : Malgalla village in Hinidum pattu of Galle District.

Preliminary plan 487.

Lot.	Name of Land.	Extent.	
		A.	R. P.
23	Okandekumbura	0	2 9

Field sheet O ¹⁴ 2—10

Surveyor-General's Office,
Colombo, September 8, 1909.
Galle S. O. 209

J. B. M. RIDOUT,
for Surveyor-General.

Order under Section 2 of "The Waste Lands Ordinances of 1897, 1899, 1900, and 1903,"
declaring Lands to be Crown Property.

In the matter of the lands commonly called or known as Pansalagodella and Gammaddegedaraliyadda, situated in the village of Halwitigala, in the Hinidum pattu of the Galle District, in the Southern Province, and of "The Waste Lands Ordinances of 1897, 1899, 1900, and 1903."

THE notice required by section 1 of "The Waste Lands Ordinances of 1897, 1899, 1900, and 1903," having been duly published in manner prescribed by that section in respect of the above-named lands (*vide* Notice No. 3,588), and no claim having been made to the said lands or to any interest therein within the period of three months from the date specified in the said notice, I, John Still, Special Officer appointed under section 28 of the said Ordinances, under and by virtue of the powers vested in me in that behalf by section 2 of the said Ordinances, do hereby on February 2, 1910, order and declare that the said lands, as more fully described herein below, situated in the village of Halwitigala, in the Hinidum pattu of the Galle District, in the Southern Province, and shown as lots 23 and 41 in preliminary plan 485, and in the annexed diagrams, and containing in extent 2 roods and 9 perches, are the property of the Crown.

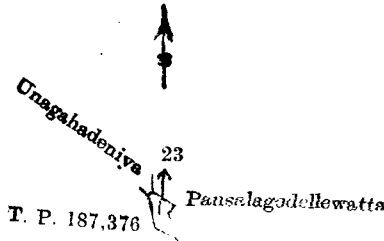
Description of the Lands referred to.

The following lots situated in the village of Halwitigala, in the Hinidum pattu of the Galle District, in the Southern Province, as described in the annexed diagrams:—

I.—Preliminary plan 485.

Lot.	Name of Land.	Extent.	
		A.	R. P.
23	Pansalagodella	0	0 17

and bounded as follows: on the north and east by Pansalagodellewatta claimed by Pahalagamage Juwan and others; on the south by T. P. 187,376; on the west by T. P. 187,376, Unagahadeniya claimed by Sedarage Emanis and others.



Scale of 8 Chains to an Inch.

Situation: Halwitigala village in Hinidum pattu of Galle District.

Preliminary plan 485.

Lot.	Name of Land.	Extent.	
		A.	R. P.
23	Pansalagodella	0	0 17
	Field sheet O 50—58		9

Surveyor-General's Office,
Colombo, September 8, 1909.

J. B. M. RIDOUT,
for Surveyor-General.

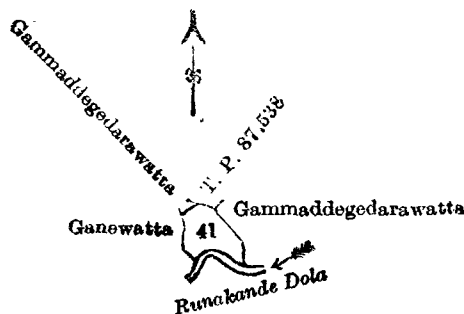
II.—Preliminary plan 485.

Lot.	Name of Land.	Extent.	
		A.	R. P.
41	Gammaddegedaraliyadda	0	1 32

and bounded as follows: on the north by Gammaddegedarawatta claimed by Ganewatte Hewage Dassan, T. P. 87,538; on the east by Gammaddegedarawatta claimed by Ihala Gamage Don Amaris and others; on the south by the Runakande-dola; on the west by the Ganswatta claimed by Ihala Gamage Don Amaris and others.

February 2, 1910.

JOHN STILL,
Special Officer.



Scale of 8 Chains to an Inch.

Situation : Halwitigala village in Hinidum pattu of Galle District

Preliminary plan 485.

Lot.	Name of Land.	Extent. A. R. P.
41 ..	Gammadgedaraliyadda ..	0 1 32

Field sheet O₅₀⁹—58

Surveyor-General's Office,
Colombo, September 8, 1909.

J. B. M. RIDOUT,
for Surveyor-General.

Galle S. O. 210

**Order under Section 2 of "The Waste Lands Ordinances of 1897, 1899, 1900, and 1903,"
declaring Lands to be Crown Property.**

In the matter of the lands commonly called or known as Welivaladeniya, situate in the village of Opata, in the Hinidum pattu of the Galle District, in the Southern Province, and of "The Waste Lands Ordinances of 1897, 1899, 1900, and 1903."

THE notice required by section 1 of "The Waste Lands Ordinances of 1897, 1899, 1900, and 1903," having been duly published in manner prescribed by that section in respect of the above-named lands (*vide* Notice No. 3,579), and no claim having been made to the said lands or to any interest therein within the period of three months from the date specified in the said notice, I, John Still, Special Officer appointed under section 28 of the said Ordinances, under and by virtue of the powers vested in me in that behalf by section 2 of the said Ordinances, do hereby on January 26, 1910, order and declare that the said lands, as more fully described herein below, situate in the village of Opata, in the Hinidum pattu of the Galle District, in the Southern Province, and shown as lots 77a and 77c, in preliminary plan No. 491 and in the annexed diagram, and containing in extent 3 roods and 9 perches, are the property of the Crown.

Description of the Lands referred to.

The following lots situated in the village of Opata, in the Hinidum pattu of the Galle District, in the Southern Province, as described in the annexed diagram :—

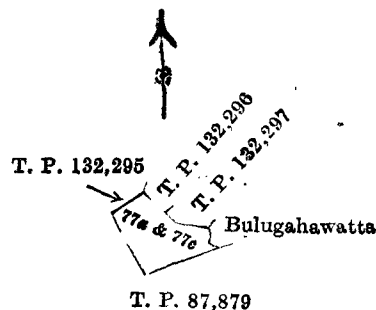
Preliminary plan 491.

Lot.	Name of Land.	Extent. A. R. P.
77a ..	Welivaladeniya ..	0 2 38
77c ..	Do. ..	0 0 11
		0 3 9

and bounded as follows : on the north by T. Ps. 132,295, 132,296, and 132,297 ; on the east by Bulugahawatta claimed by Vidana Patirana Janis and others ; on the south by T. P. 87,879 ; on the west by T. P. 132,295.

January 26, 1910.

JOHN STILL,
Special Officer.



Scale of 8 Chains to an Inch.

Situation : Opata village in Hinidum pattu of Galle District.

Preliminary plan 491.

Lot.	Name of Land.	Extent. A. R. P.
77a ..	Welivaladeniya ..	0 2 38
77c ..	Do. ..	0 0 11
		0 3 9

Field sheet O₂₀¹⁴—28

Surveyor-General's Office,
Colombo, August 17, 1909.
Galle S. O. 211

J. B. M. RIDOUT,
for Surveyor-General.

**Order under Section 2 of "The Waste Lands Ordinances of 1897, 1899, 1900, and 1903,"
declaring Lands to be Crown Property.**

In the matter of the lands commonly called or known as Kekunahena, Paranwilahenyaya, &c., situate in the village of Opata, in the Hinidum pattu of the Galle District, in the Southern Province, and of "The Waste Lands Ordinances of 1897, 1899, 1900, and 1903."

The notice required by section 1 of "The Waste Lands Ordinances of 1897, 1899, 1900, and 1903," having been duly published in manner prescribed by that section in respect of the above-named lands (*vide* Notice No. 3,463), and no claim having been made to the said lands or to any interest therein within the period of three months from the date specified in the said notice, I, Howard Orme Fox, Special Officer appointed under section 28 of the said Ordinances, under and by virtue of the powers vested in me in that behalf by section 2 of the said Ordinances, do hereby on October 19, 1909, order and declare that the said lands, as more fully described herein below, situate in the village of Opata, in the Hinidum pattu of the Galle District, in the Southern Province, and shown as lots 1, 2, 2a, 2b, 3, 5, 6, 7, 7a, 8, 9a, 12, 12a, 12b, 13, 13a, 14, 16, 16b, 17, 17c, 19, 20, 21, 29a, 31a, 32, 43a, 43b, 62, 65, 66, 67, 70, 83, 86, 88, 91, 94a, 95, 103, 104, 116, 117, 133, 139, 140, 141, 142, 143, 144, 145, 146, 146a, 146b, 147, 148, 149, 150, 151, 152, streams and paths, 22, 26, 98, 113, 114, 124 in preliminary plan 491 and in the annexed diagrams, and containing in extent 3,971 acres 3 roods and 6 perches, are the property of the Crown.

Description of the Lands referred to.

The following lots situated in the village of Opata, in the Hinidum pattu of the Galle District, in the Southern Province, as described in the annexed diagrams :—

I.—Preliminary plan 491.

Lot.	Name of Land.	Extent.	
		A.	R. P.
1	Kekunahena, Paranwilahenyaya, Seerankandemukulana, Mahapanwilahena, Tennapitahena, Panashena, Kohilawilagodella, Koswinnehena, Munangalagodella, Degalanehena, Etambagahawilagodella, Galaudamukulana, Arcgurumaspitahena, Peligedeniyagodella, Gurubewlegodella, Pelangaleawilagodella, Hampuwadagodella, Hinchagodella, Hingalagodella, Kahagahahena, Rilagalahena, Kumbuwala-addaragodella, Heenelagodella, Ketiganaelagodella, Doladewatagodella, &c.	1,908	1 6
2	Panashenedeniya	1	0 34
2a	Do.	0	0 16
2b	Do.	0	0 6
3	Do.	0	1 9
5	Do.	1	1 16
6	Angurumaspitadeniyagodella	0	0 24
7	Angurumaspitadeniya	1	0 39
7a	Panashenedeniya	0	0 35
8	Gurubewleihaladeniya	0	0 14
9a	Pelangahawilapahaladeniya	0	3 1
12	Gurubewlegodella (road reservation)	2	0 23
12a	Indigahadeniya (road reservation)	0	0 32
12b	Do.	0	0 13
13	Gurubewlegodella	2	3 28
13a	Indigahadeniya	0	1 5
14	Gurubewlegodella	0	2 25
16	Indigahadeniyagodella, Ketiganaelagodella	3	3 34
16b	Indigahadeniyagodella	0	1 2
17	Gurubweaddaradeniya	0	1 15
17c	Gurubewlegodella	0	0 17
19	Kohilawilagodella	7	1 35
20	Atukoralegederadeniya	0	1 37
21	Atukoralegederagodella	0	1 25
29a	Kahatagahadeniya	3	2 16
31a	Munangalagodella	0	0 20
32	Kohilawilagodella	1	0 29
43a	Mahapanwilamedakumburagodella (road reservation)	0	0 32
43b	Do.	0	0 32
62	Etambagahagodellaowita	0	0 32
65	Gala-addaradeniya	1	2 36
66	Do.	0	1 27
67	Rajagalamukalane-eladeniya	0	2 14
70	Panudangahawaladeniya	0	1 31
83	Paranapansalagodella, Gonakoladeniyegederawatta	30	2 35
86	Doladewataihaladeniya	0	1 16
88	Do.	0	1 16
91	Halpilledeniyagodella	0	2 24
94a	Halpilledeniyakumbura	0	0 12
95	Mahadeniyagodella	1	1 0
103	Gorakagahadeniya	0	0 33

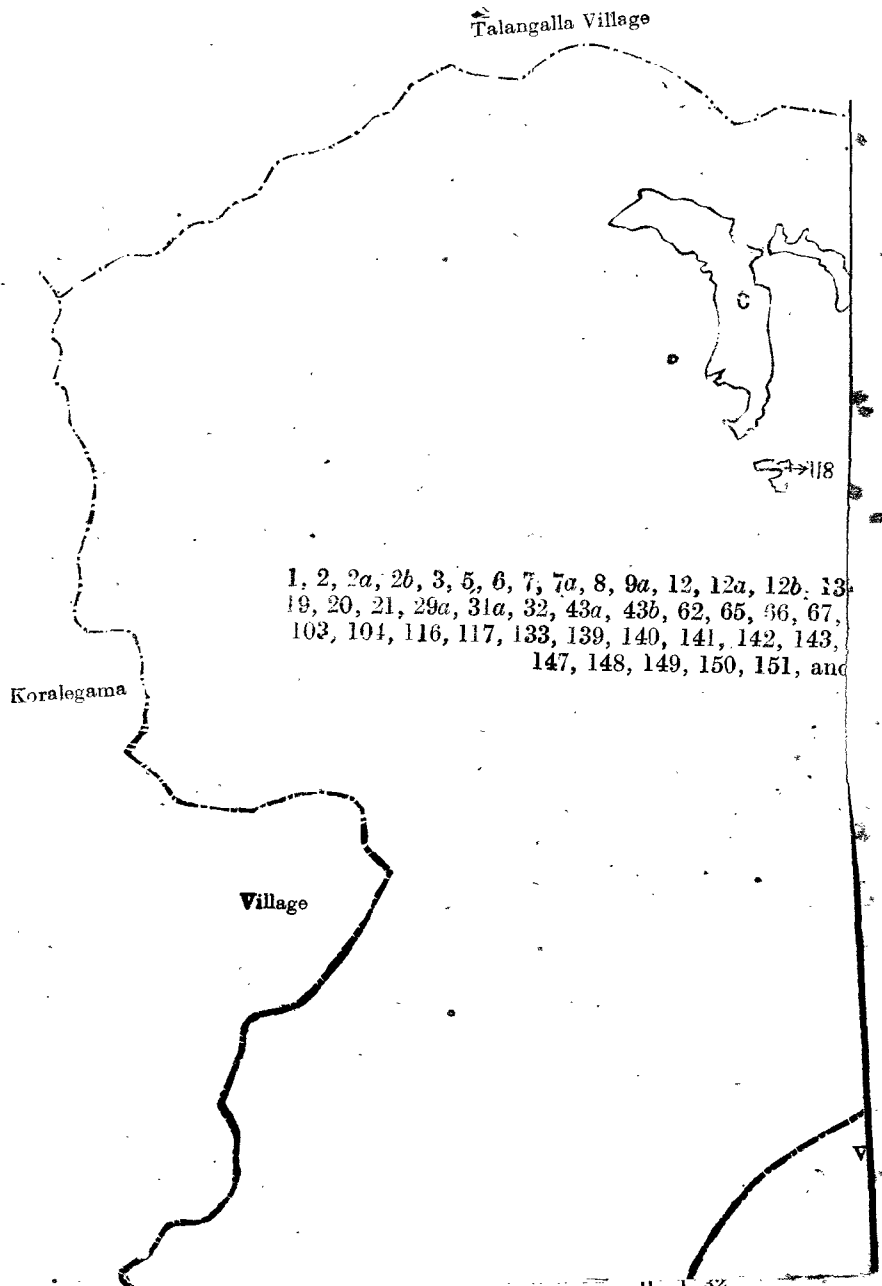
Lot.	Name of Land.	Extent.	
		A.	R. P.
104	Gorakagahaokanda ..	0	1 38
116	Gulanegederaihaladeniya ..	0	1 4
117	Heenwiladeniya ..	3	3 0
133	Walagawadeniya ..	0	0 18
139	Mahagaladeniya ..	0	0 39
140	Galenahenadeniya ..	0	0 19
141	Peniunukalahena, Doralagahahena, Seerankademukalana, Dehigahahena, Mahabewla, Galendahena, &c. ..	1,322	1 32
142	Dehigahahenamukalaneaddaradeniya ..	0	2 5
143	Dehigahahena-amunedeniya ..	1	0 22
144	Peniunukalahenadeniya ..	0	1 7
145	Dehigahahenedeniya ..	0	1 32
146	Golupaluwehena, Annasigalahena, Dehigahahena, Sapugahahena, Heenwilagodahena, Gulanegederagodahena, &c. ..	631	3 26
146a	Dehigahahenadeniya ..	0	1 19
146b	Sapugahahenedoladeniya ..	0	2 27
147	Panwilahenadeniya ..	2	0 7
148	Doralagahahenadeniya ..	2	1 6
149	Doralagahahenadeniya ..	0	2 38
150	Do. ..	0	0 32
151	Do. ..	0	2 12
152	Do. ..	1	2 30
—	Streams and paths ..	15	3 15
		3,961	2 4

and bounded as follows: on the north by the village limit of Talangalla, the village limit of Dammala; on the east by the boundary of the Matara District; on the south by the village limit of Wirapane; on the west by the boundary of the Gangaboda pattu, the village limit of Koralegama.

NOTE.—The following lots lying within the above boundaries are excluded from this part of the order and their aggregate acreage of 442 acres 1 rood and 14 perches is not included in the acreage of 3,961 acres 2 roods, and 4 perches given above:—

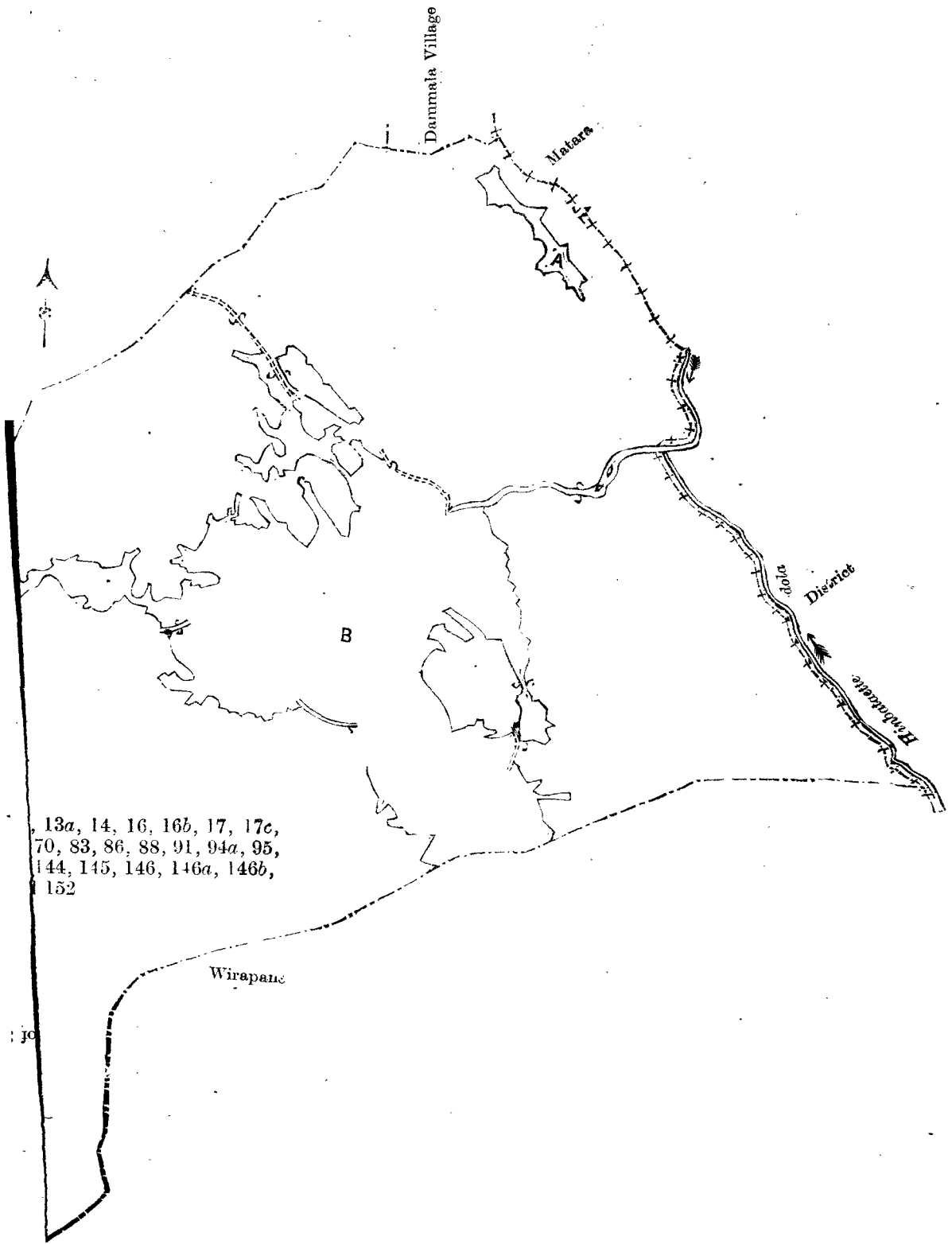
Lot.	Name of Land.	Extent.	
		A.	R. P.
A	3a .. Panashenadeniya (part of T. P. 105,415) ..	0	1 13
	4 .. Panashenadeniya, Mahawaladeniya (T. P. 105,408, 105,409, 105,412, &c.) ..	11	3 3
	8a .. Gurubewlepara-addarakumbura ..	0	0 4½
	8b .. Do. ..	0	0 4½
	8c .. Do. ..	0	0 7
	9 .. Gurubewlegodella ..	0	0 35
	10 .. Pelangahadeniyegodella, Hettiyanaelagodella (T. Ps. 173,938, 173,939, 173,940) ..	10	1 11
	11 .. Gurubewleihalakebellakumbura, Gurubewlemedakebellakumbura, Gurubewlepahagodellakumbura, Gurubwledeniya, Indigahakumbura, Gurubwledeniyaowita (T. Ps. 132,301, 132,302, 132,303, 87,861, 87,862, 179,750) ..	14	2 39
	13b .. Indigahadeniya ..	0	0 20
	13c .. Do. ..	0	0 5
	B	14a .. Gurubewleihalakumbura ..	0
14b .. Gurubewleihaladeniya ..		0	1 18
15 .. Gurubewlegodellawatta ..		0	1 32
15a .. Gurubwledeniya ..		0	0 20
16a .. Indigahadeniya ..		0	0 8
17a .. Gurubewleihalakumbura ..		0	0 6
17b .. Do. ..		0	0 3
18 .. Ketiganaelakoratuwa ..		0	0 15
22 .. Ketiganaelagodella ..		0	2 5
23 .. Ketiganaelagodella, Ketiganaeladeniya, Ketigana-pahaladeniya, Ketiganawattealutkebella (T. Ps. 132,299, 132,300, 173,937, 87,863) ..		4	1 26
23a .. Ketiganaelagodella ..		0	0 32
24 .. Lindagawakumbura ..		4	2 4
24a .. Hindakaraldeniyawatta (T. P. 121,912) ..		0	2 13
25 .. Ketiganaelawatta, Hindakaraldeniyewatta ..		1	1 2
26 .. Ketiganaelagodella ..		0	3 32
27 .. Hindakaraldeniyaowita ..		0	2 0
28 .. Munangalakumbura, Atukoralegederakumbura, Munangalalhalakella, Kohilawilakumbura, Kohilawilalhaladeniya, Kohilawilalhalakumbura, Indigahadeniya ..		16	0 11
29 .. Kapugederawatta, Atukoralegederakoratuwaowita ..	0	0 13	
30a .. Munangalakumbura ..	6	3 38	

Lot.	Name of Land.	Extent.		
		A.	R.	P.
31	Hampoladeniya, Heeneladeniya, Heenelamedagoda, Etambagahadeniya, Munangalapahaladeniya, Munangalatudella, Munanwaladeniya, Hiripitigodella, Wellawaladeniyegodella, Medawatta, Gorakagahawatta, Kohilawilagodella, Delgahawatta, &c., (T. Ps. 87,864 to 87,867, 87,870 to 87,873, 87,875 to 87,880, 94,086, 121,902, 121,903, 132,289, 132,290, 132,292, 132,293, 132,295, 132,296, 132,297, 173,900, 173,901, 173,902, 173,896, 173,936, 179,749, 199,162) ..	53	0	11
32a	Kapugederawatta ..	0	3	15
33	Do. ..	0	0	34
34	Medawatta, Gonnagahawatta, Welegederawatta, Ambagahawatta, Millagahakandewatta, Vitangederawatta, Welipiyangahawatta, Mahagederawatta, Mahapanwilawatta, Godellawatta, Paragahawatta, Awarigewatta, Kapugederawatta, Munangalagodella, Ambagahawatta, &c. ..	46	2	4
35	Katuimbulwatta, Horaketiyawatta ..	3	0	25
36	Horaketiyaihalawatta ..	4	1	38
37	Horaketiyawatta ..	1	0	3
38	Paragahawatta, Patanagederawattta ..	1	3	25
39	Miriswelwatta ..	0	2	3
40	Miriswelwatta, Pelawatta, Millagahawatta ..	1	1	6
41	Miriswelakumbura, Mahapanwiladeniya ..	6	3	29
42	Mimamalatudellawatta, Mahapanwilatudellewatta ..	1	1	0
43	Mahapanwilatudellewatta, Mahapanwilaihaladeniya, Beligahakoratuwa, Mimamalatudella, Pepaliyagahatudella, Batadombagahatudella, Gonakoladeniya, Doladewataihaladeniya, Doladewattadeniya, Mahapanwilamedakumbura, Mahapanwilaikalumbura, Mahapanwilakumbureaddarahena (T. Ps. 150,210, 94,098, 94,102, 88,390, 121,905, 88,389, 94,087, 94,088, 88,391, 121,906, 94,117, 88,392, 88,394, 173,898, 199,163, 199,164) ..	22	1	6
44	Godellawatteliyadda ..	0	0	32
45	Mahapanwilapalakumbura ..	3	3	2
46	Radapitiyawatta, Pelawatta ..	1	1	30
47	Radapitiyawatteaddaraowita ..	0	2	34
48	Ambalamagederakumbura ..	1	0	23
49	Munangalawatta (T. P. 132,294) ..	0	3	3
49a	Hiripitiyawatta ..	0	3	28
49b	Do. ..	0	0	6
50	Munangalagodella ..	1	0	1
50a	Gorokagahaliyadda <i>alias</i> Hiripitiyagodelladeniya ..	0	0	17
51	Kohilawilagodella, Manwalawatta ..	0	3	24
52	Manwalawatta, Ihalagoipalagodella, Hiripitiyegodella ..	0	3	0
53	Ihalagoipalagodella, Kirimetiwalawatta ..	1	1	20
54	Mananwalakumbura <i>alias</i> Hiripitiyadeniya ..	0	1	2
54a	Mananwalakumbura ..	0	1	31
55	Kirimetiwalagodella ..	1	0	30
56	Manangala-addarakumbura ..	0	1	4
57	Etambagahagodella ..	1	3	26
57a	Etambagahawilakumbura ..	0	0	25
57b	Polokandekumbura ..	0	1	6
58	Etambagahawilawatta ..	2	0	13
59	Etambagahawilakumbura ..	0	0	25
60	Etambagahawilakoratuwa ..	0	1	5
61	Etambagahawilakumbura ..	0	0	12
61a	Heenelegodella ..	1	0	24
61b	Do. ..	0	0	24
61c	Heeneladeniya ..	0	0	30
63	Heenelakumbura ..	0	0	13
64	Hambuwalakumbura ..	0	0	30
71	Polokandekumbura ..	0	0	29
72	Polokandekumbura (T. P. 132,291) ..	0	1	31
73	Polokandewatta ..	2	1	31
74	Wandagorakawatta ..	0	1	9
74a	Manwalagodella, Weliwaladeniyegodella, Manwalawatta ..	18	2	22
74b	Weliwaladeniyagodellawatta ..	0	1	31
75	Manwaladeniya ..	0	1	28
76	Manwalakumbura ..	0	0	28
77	Weliwaladeniyagodella ..	0	1	14
77a	Weliwaladeniya ..	0	2	38
77c	Do. ..	0	0	11
78	Weliwalakumbura ..	0	2	9



1, 2, 2a, 2b, 3, 5, 6, 7, 7a, 8, 9a, 12, 12a, 12b, 13, 19, 20, 21, 29a, 31a, 32, 43a, 43b, 62, 65, 66, 67, 103, 104, 116, 117, 133, 139, 140, 141, 142, 143, 147, 148, 149, 150, 151, and

145	..	Dehigahahenedeniya	0	1	32
146	..	Golupaluwehena, Annasigalahena, Dehigahahena, Sapugahahena, Heenwilagodahena, Gulanegedera-godahena, &c.	631	3	26
146a	..	Dehigahahenedeniya	0	1	19
146b	..	Sapugahahenedoladeniya	0	2	27
147	..	Panwilahenedeniya	2	0	7
148	..	Doralagahahenedeniya	2	1	6
149	..	Do.	0	2	38



74b	..	Weliwaladeniyagodellawatta	0	1	31
75	..	Manwaladeniya	0	1	28
76	..	Manwalakumbura	0	0	28
77	..	Weliwaladeniyagodella	0	1	14
77a	..	Weliwaladeniya	0	2	38
77c	..	Do.	0	0	11
78	..	Weliwalakumbura	0	2	9

Situation : Opata village in Hinidum pattu of Galle District.

Preliminary plan 491.

Lot.	Name of Land.	Extent	
		A.	R. P.
1	Kekunahena, Paranwilahenyaya, Seerankandemukulana, Mahapanwilahena, Tennapitahena, Panashena, Kohilawilagodella, Koswinnehena, Munangalagodella, Degalanehena, Etambagahawilagodella, Galaudamukulana, Aregurumaspitahena, Peligedeniyegodella, Gurubewlegodella, Pelangalawilagodella, Hampuwadagodella, Hinchagodella, Hingalagodella, Kahagahahena, Rilagalahena, Kumbuwala-addaragodella, Heenelagodella, Ketiganaelagodella, Doladewatagodella, &c.	1,908	1 6
2	Panashenedeniya	1	0 34
2a	Do.	0	0 16
2b	Do.	0	0 6
3	Do.	0	1 9
5	Do.	1	1 16
6	Angurumaspitadeniyagodella	0	0 24
7	Angurumaspitadeniya	1	0 39
7a	Panashenedeniya	0	0 35
8	Gurubewleihaladeniya	0	0 14
9a	Pelangahawilapahaladeniya	0	3 1
12	Gurubewlegodella (road reservation)	2	0 23
12a	Indigahadeniya (road reservation)	0	0 32
12b	Do.	0	0 13
13	Gurubewlegodella	2	3 28
13a	Indigahadeniya	0	1 5
14	Gurubewlegodella	0	2 25
16	Indigahadeniyagodella, Ketiganaelagodella	3	3 34
16b	Indigahadeniyagodella	0	1 2
17	Gurubewleaddaradeniya	0	1 15
17c	Gurubewlegodella	0	0 17
19	Kohilawilagodella	7	1 35
20	Atukoralegederadeniya	0	1 37
21	Atukoralegederagodella	0	1 25
29a	Kahatagahadeniya	3	2 16
31a	Munangalagodella	0	0 20
32	Kohilawilagodella	1	0 29
43a	Mahapanwilamedakumburagodella (road reservation)	0	0 32
43b	Do.	0	0 32
62	Etambagahagodellaowita	0	0 32
65	Gala-addaradeniya	1	2 36
66	Do.	0	1 27
67	Rajagalamukalane-eladeniya	0	2 14
70	Panudangahawaladeniya	0	1 31
83	Paranapansalagodella, Gonakoladeniyegederawatta	30	2 35
86	Doladewataihaladeniya	0	1 16
88	Do.	0	1 16
91	Halpilledeniyagodella	0	2 24
94a	Halpilledeniyakumbura	0	0 12
95	Mahadeniyagodella	1	1 0
103	Gorakagahadeniya	0	0 33
104	Gorakagahaokanda	0	1 38
116	Gulanegederaihaladeniya	0	1 4
117	Heenwiladeniya	3	3 0
133	Walagawadeniya	0	0 18
139	Mahagaladeniya	0	0 39
140	Galenahadeniya	0	0 19
141	Peniunukalahena, Doralagahahena, Seerankandemukulana, Dehigahahena, Mahabewla, Galendahena, &c.	1,322	1 32
142	Dehigahahenamukalaneaddaradeniya	0	2 5
143	Dehigahahena-amunedeniya	1	0 22
144	Peniunukalahenadeniya	0	1 7
145	Dehigahahenedeniya	0	1 32
146	Golupaluwehena, Annasigalahena, Dehigahahena, Sapugahahena, Heenwilagodahena, Gulanegederagodahena, &c.	631	3 26
146a	Dehigahahenedeniya	0	1 19
146b	Sapugahahenedoladeniya	0	2 27
147	Panwilahenedeniya	2	0 7
148	Doralagahahenedeniya	2	1 6
149	Do.	0	2 38

Lot.	Name of Land.	Extent.	
		A.	R. P.
150	Doralagahahadeniya	0	0 32
151	Do.	0	2 12
152	Do.	1	2 30
—	Streams and paths	15	3 15
		<u>3,961</u>	<u>2 4</u>

Lots excluded.

A	3a	Panashenadeniya (part of T. P. 105,415)	0	1 13
	4	Panashenadeniya, Mahawaladeniya (T. P. 105,408, 105,409, 105,412, &c.)	11	3 3
	8a	Gurubewlepara-addarakumbura	0	0 4½
	8b	Do.	0	0 4½
	8c	Do.	0	0 7
	9	Gurubewlegodella	0	0 35
	10	Pelangahadeniyegodella, Hettiyanaelagodella (T. Ps. 173,938, 173,939, 173,940)	10	1 11
	11	Gurubewleihalakebellakumbura, Gurubewlemedakebellakumbura, Gurubewlepahagodellakumbura, Gurubewledeniya, Indigahakumbura, Gurubewledeniyaowita (T. Ps. 132,301, 132,302, 132,303, 87,861, 87,862, 179,750)	14	2 39
	13b	Indigahadeniya	0	0 20
	13c	Do.	0	0 5
14a	Gurubewleihalakumbura	0	0 16	
14b	Gurubewleihaladeniya	0	1 18	
15	Gurubewlegodellawatta	0	1 32	
15a	Gurubewledeniya	0	0 20	
16a	Indigahadeniya	0	0 8	
17a	Gurubewleihalakumbura	0	0 6	
17b	Do.	0	0 3	
18	Ketiganaelakoratuwa	0	0 15	
22	Ketiganaelagodella	0	2 5	
23	Ketiganaelagodella, Ketiganaeladeniya, Ketigana-pahaladeniya, Ketiganawattealutkebella (T. Ps. 132,299, 132,300, 173,937, 87,863)	4	1 26	
23a	Ketiganaelagodella	0	0 32	
24	Lindagawakumbura	4	2 4	
24a	Hindakaraldeniyawatta (T. P. 121,912)	0	2 13	
25	Ketiganaelawatta, Hindakaraldeniyawatta	1	1 2	
26	Ketiganaelagodella	0	3 32	
27	Hindakaraldeniyawatta	0	2 0	
B	28	Munangalakumbura, Atukoralegederakumbura, Munangalihalakella, Kohilawilakumbura, Kohilawilalihaladeniya, Kohilawilalihalakumbura, Indigahadeniya	16	0 11
	29	Kapugederawatta, Atukoralegederakoratuwaowita	0	0 13
	30a	Munangalakumbura	6	3 38
	31	Hampoladeniya, Heeneladeniya, Heenelamedagoda, Etambagahadeniya, Munangalapahaladeniya, Munangalatudella, Munanwaladeniya, Hiripitigegodella, Wellawaladeniyegodella, Medawatta, Gorakagahawatta, Kohilawilagodella, Delgahawatta, &c. (T. Ps. 87,864 to 87,867, 87,870 to 87,873, 87,875 to 87,880, 94,086, 121,902, 121,903, 132,289, 132,290, 132,292, 132,293, 132,295, 132,296, 132,297, 173,900, 173,901, 173,902, 173,896, 173,936, 179,749, 199,162)	53	0 11
	32a	Kapugederawatta	0	3 15
	33	Do.	0	0 34
	34	Medawatta, Gonnagahawatta, Welegederawatta, Ambagahawatta, Millagahakandewatta, Vitana-gederawatta, Welipiyangahawatta, Mahagederawatta, Mahapanwilawatta, Godellawatta, Paragahawatta, Awarigewatta, Kapugederawatta, Munangalagodella, Ambagahawatta, &c.	46	2 4
	35	Katuimbulwatta, Horaketiyawatta	3	0 25
	36	Horaketiyaihalawatta	4	1 38
	37	Horaketiyawatta	1	0 3
	38	Paragahawatta, Patanagederawatta	1	3 25
	39	Miriswelwatta	0	2 3
	40	Miriswelwatta, Pelawatta, Millagahawatta	1	1 6
	41	Miriswelakumbura, Mahapanwiladeniya	6	3 29
	42	Mimamalatudellawatta, Mahapanwilatudellewatta	1	1 0

Lot.	Name of Land.	Extent.		
		A.	R.	P.
43	Mahapanwilatudellewatta, Mahapanwilaihaladeniya, Beligahakoratuwa, Mimamalatudella, Pepaliyagahatudella, Batadombagahatudella, Gonakoladeniya, Doladewataihaladeniya, Doladewatadeniya, Mahapanwilamedakumbura, Mahapanwilaihalakumbura, Mahapanwilakumbureaddarahena (T. Ps. 150,210, 94,098, 94,102, 88,390, 121,905, 88,389, 94,087, 94,088, 88,391, 121,906, 94,117, 88,392, 88,394, 173,898, 199,163, 199,164)	22	1	6
44	Godellawatteliyadda	0	0	32
45	Mahapanwilapalakumbura	3	3	2
46	Radapitiyawatta, Pelawatta	1	1	30
47	Radapitiyawatteaddaraowita	0	2	34
48	Ambalamagederakumbura	1	0	23
49	Munangalawatta (T. P. 132,294)	0	3	3
49a	Hiripitiyawatta	0	3	28
49b	Do.	0	0	6
50	Munangalagodella	1	0	1
50a	Gorakagahaliyadda <i>alias</i> Hiripitiyagodelladeniya	0	0	17
51	Kohilawilagodella, Manwalawatta	0	3	24
52	Manwalawatta, Ihalagoipalagodella, Hiripitiyagodella	0	3	0
53	Ihalagoipalagodella, Kirimetiwalawatta	1	1	20
54	Mananwalakumbura <i>alias</i> Hiripitiyadeniya	0	1	2
54a	Mananwalakumbura	0	1	31
55	Kirimetiwalagodella	1	0	30
56	Manangala-addarakumbura	0	1	4
57	Etambagahagodella	1	3	26
57a	Etambagahawilakumbura	0	0	25
57b	Polokandekumbura	0	1	6
58	Etambagahawilawatta	2	0	13
59	Etambagahawilakumbura	0	0	25
60	Etambagahawilakoratuwa	0	1	5
61	Etambagahawilakumbura	0	0	12
61a	Heenelegodella	1	0	24
61b	Do.	0	0	24
61c	Heeneladeniya	0	0	30
63	Heenelakumbura	0	0	13
64	Hambuwilakumbura	0	0	30
71	Polokandekumbura	0	0	29
72	Polokandekumbura (T. P. 132,291)	0	1	31
73	Polokandewatta	2	1	31
74	Wandagorakawatta	0	1	9
74a	Manwalagodella, Weliwaladeniyegodella, Manwalawatta	18	2	22
74b	Weliwaladeniyagodellawatta	0	1	31
75	Manwaladeniya	0	1	28
76	Manwalakumbura	0	0	28
77	Weliwaladeniyagodella	0	1	14
77a	Weliwaladeniya	0	2	38
77c	Do.	0	0	11
78	Weliwalakumbura	0	2	9
79	Bulugahawatta	1	0	18
80	Maguruwelakumbura, Kussigederakumbura, Kebellaketiyakumbura	8	0	32
80a	Kebellaketiyagodella	0	0	13
81	Jagodagedaraowita, Hikgahaowita	3	3	19
82	Wattaliyadda, Mulanekumbura, Pahaladoladewatakumbura, Mahadeniya, Kaikaragederakumbura, Pinkumbura, Millagahadeniyekumbura, Millagahakandaowita, Udumulladeniyakumbura, Medakumbura, Kajugahaliyadda, Watta-addaraliyadda Godellewattedeniya	13	0	20
84	Batadombagahawatta	0	0	16
84a	Hikgahawatta	0	0	12
84b	Batadombagahawatta	0	0	6
85	Gonakoladeniyakumbura	0	0	25
86a	Doladewatakumbura	0	0	15
86b	Doladewatawattedeniya	0	0	12
87	Doladewatawatta	1	0	30
89	Doladewatakumbura	1	0	22
90	Halpilledeniya	0	0	8
92	Opatawatta	1	0	26
93	Do.	1	2	36
94	Halpilledeniyakumbura (T. P. 88,393)	1	0	16
96	Opatawatta	0	2	0
97	Mahadeniyegodella (T. P. 173,897)	1	3	8

Lot.	Name of Land.	Extent.		
		A.	R.	P.
98	Mahadeniyegodella ..	3	3	22
99	Do. ..	1	1	0
100	Kaikaragederawatta, Pansalawatta ..	5	0	8
101	Divelwatta (T. P. 110,142)* ..	0	1	29
102	Paragahaliyadda ..	0	1	38
105	Nugagahaowita ..	1	1	26
106	Nugagahawatta, Welivalagodella ..	6	3	30
107	Ankutuwalakumbura ..	1	1	36
108	Ankutuwalawatta, Nugagahaowita ..	3	0	32
109	Gulanegederaokanda ..	3	3	22
110	Polgahawilakumbura ..	3	1	38
111	Gulanegederakumbura ..	8	1	12
112	Gulanegederawatta ..	1	0	18
113	Gulanegederagodella ..	3	1	29
114	Do. ..	0	2	4
115	Gulanegederaihalakella (T. P. 173,899) ..	0	1	39
119	Mahaowitakumbura, Mahaowita ..	5	2	17
120	Mahaowita ..	0	2	17
121	Galagawaokandewatta, Kumbura-addarawatta ..	3	0	34
121a	Gorakagahawatta ..	2	1	12
121b	Galagawawatta ..	0	0	9
122	Galpottegahagodawatta, Pahalagodellewatta, Vitana-gederaowita ..	3	1	4
123	Opatawatta ..	3	2	6
123a	Do. ..	0	0	26
124	Wataliyaddegodella ..	0	3	30
125	Kadiraneladeniya ..	3	1	12
126	Do. ..	0	1	4
126	Wataliyaddeudadeniya, Wataliyaddekumbura ..	0	3	22
128	Galpottegodahena, Kadiranelagodella ..	15	3	4
128a	Kadiraneladeniya ..	0	1	16
129	Galagawakandewatta, Gorakagahawatta ..	7	1	7
129a	Galagawaokandehena ..	0	3	32
130	Walagawawatta ..	0	0	28
131	Do. ..	1	3	9
132	Walagawakumbura ..	0	1	16
134	Ihalagalagawakumbura ..	2	0	4
135	Galagawaokandewatta ..	0	3	10
136	Galagawaliyadda ..	0	3	8
137	Beruwegederadeniya, Beruwegederagodellawatta, Beruwegederaihaladeniya (T. P. 120,904, &c.) ..	7	2	25
138	Ihalaberuwegederawiladeniya ..	0	2	6
30	Okandehenewitakumbura, Okandehena, Okandekumbura (T. Ps. 132,288, &c.) ..	27	3	37
64a	Okandehenepahalakumbura ..	0	0	26
64b	Do. ..	0	3	34
64c	Walapotuwalahenekumbura ..	2	0	14
68	Okandeheneihaladeniya ..	0	1	1
69	Okandeheneihalakumbura ..	0	0	39
69a	Do. ..	0	0	8
118	Itikekunawiladeniya ..	1	2	24
		442	1	14

Field sheets O¹⁴₃₋₁₁, O¹⁴₄₋₁₂, O¹⁴₅₋₁₃, O¹⁴₁₈₋₂₆, O¹⁴₁₉₋₂₇, O¹⁴₂₀₋₂₈, O¹⁴₂₁₋₂₉, & O¹⁴₃₅₋₄₃

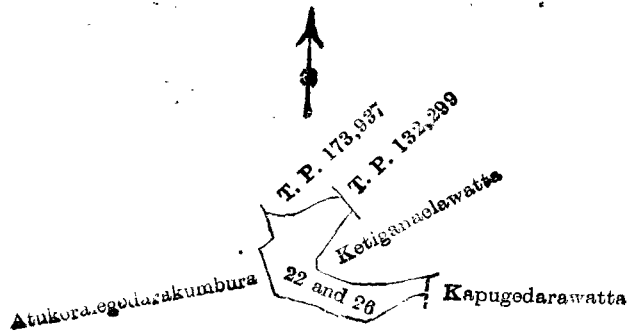
Surveyor-General's Office,
Colombo, March 29, 1909.

J. B. M. RIDOUT,
for Acting Surveyor-General.

II.—Preliminary plan 491.

Lot.	Name of Land.	Extent.		
		A.	R.	P.
22	Ketiganaelagodella ..	0	2	5
26	Do. ..	0	3	32
		1	1	37

and bounded as follows: on the north by T. Ps. 173,937 and 132,299, Ketiganaelawatta claimed by Vidana Patiramage Edoris and others; on the east by Kapugederawatta claimed by Charles de Silva Jayasundara and others; on the south and west by Atukoralegederakumbura claimed by Jayawardana Don Nikulas and others.



Scale of 8 Chains to an Inch.

Situation : Opata village in Hinidum pattu of Galle District.

Preliminary plan 491.

Lot.	Name of Land.			Extent.		
				A.	R.	P.
22	Ketiganaelagodella	0	2	5
26	Do.	0	3	32
				1	1	37

Field sheet O 14
4-12

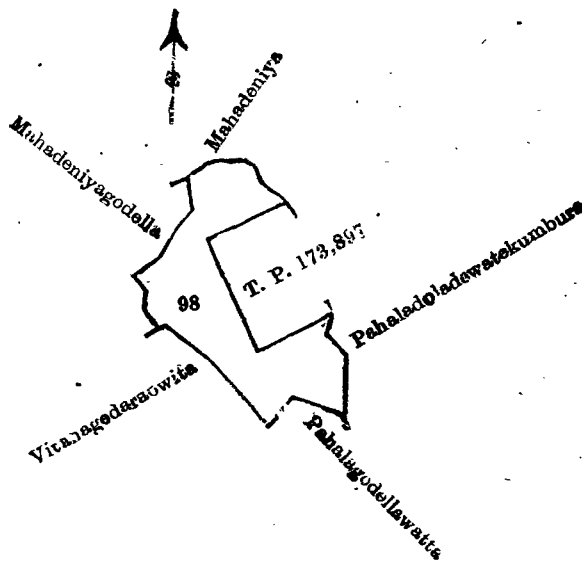
Surveyor-General's Office,
Colombo, March 29, 1909.

J. B. M. RIDOUT,
for Acting Surveyor-General.

III.—Preliminary plan 491.

Lot.	Name of Land.			Extent.		
				A.	R.	P.
98	Mahadeniyegodella	3	3	22

and bounded as follows : on the north by Mahadeniya claimed by Wannachchikankanange Davith and others ; on the east by T. P. 173,897, Pahaladoladewatekumbura claimed by Vidana Patiranaage Arnolis and others ; on the south by Pahalagodellewatta claimed by Vidana Patiranaage Arnolis and others, Vitanagederaowita claimed by Jayawardana Don Nikulas and others ; on the west by Madadeniyegodella claimed by Patiranaage Siriyana.



Scale of 8 Chains to an Inch.

Situation : Opata village in Hinidum pattu of Galle District.

Preliminary plan 491.

Lot.	Name of Land.			Extent.		
				A.	R.	P.
98	Mahadeniyegodella	3	3	22

Field sheet O 14
20-28

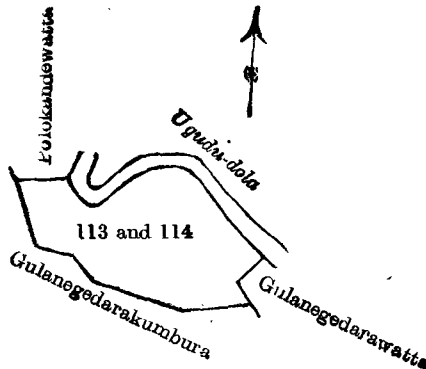
Surveyor-General's Office,
Colombo, March 29, 1909.

J. B. M. RIDOUT,
for Acting Surveyor-General.

IV.—Preliminary plan 491.

Lot.	Name of Land.	Extent.	
		A.	R. P.
113 ..	Gulanegederagodella..	3	1 29
114 ..	Do.	0	2 4
		<u>3</u>	<u>3 33</u>

and bounded as follows : on the north by Polokandewatta claimed by Vidana Patiranaage Dochcho and others the Ugudu-dola ; on the east by Gulanegederawatta claimed by Jayawardana Don Nikulas ; on the south and west by Gulanegederakumbura claimed by Jayawardana Don Nikulas and others.



Scale of 8 Chains to an Inch.

Situation : Opata village in Hinidum pattu of Galle District.

Preliminary plan 491.

Lot.	Name of Land.	Extent.	
		A.	R. P.
113 ..	Gulanegederagodella..	3	1 29
114 ..	Do.	0	2 4
		<u>3</u>	<u>3 33</u>

Surveyor-General's Office,
Colombo, March 29, 1909.

Field sheet O₂₀₋₂₈¹⁴

J. B. M. RIDOUT,
for Acting Surveyor-General.

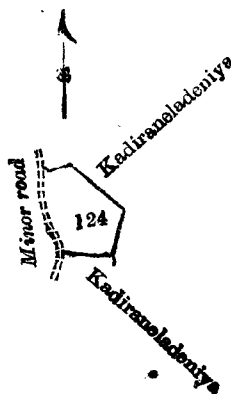
V.—Preliminary plan 491.

Lot.	Name of Land.	Extent.	
		A.	R. P.
124 ..	Wataliyaddegodella..	0	3 30

and bounded as follows : on the north, east, and south by Kadiraneladeniya sold by the Crown ; on the west by the minor road.

October 19, 1909.

H. O. Fox,
Special Officer.



Scale of 8 Chains to an Inch.

Situation : Opata village in Hinidum pattu of Galle District.

Preliminary plan 491.

Lot.	Name of Land.	Extent.	
		A.	R. P.
124 ..	Wataliyaddegodella ..	0	3 30

Surveyor-General's Office,
Colombo, March 29, 1909.
Galle S. O. 212

Field sheet O₂₀₋₂₈¹⁴

J. B. M. RIDOUT,
for Acting Surveyor-General.

Order under Section 4, Sub-section (1), of "The Waste Lands Ordinances of 1897, 1899, 1900, and 1903," declaring Land to be Crown Property.

In the matter of the land commonly called or known as Williyagama estate (stream reservation), situate in the village of Williyagama, in the Pitigal korale of the Katugampola hatpattu of the Kurunegala District, in the North-Western Province, and of "The Waste Lands Ordinances of 1897, 1899, 1900, and 1903."

WHEREAS in pursuance of section 1 of the said Ordinances it was duly notified on October 8, 1909, that if no claim to the land commonly called or known as Williyagama estate (stream reservation), situate in the village of Williyagama, in the Pitigal korale of the Katugampola hatpattu of the Kurunegala District, in the North-Western Province, containing in extent 1 acre 2 roods and 29 perches and shown as lot 8 in preliminary plan No. 268, as described in the annexed diagram, was made to John Murray Davies, Special Officer appointed under section 28 of the said Ordinances within the period of three months from the date specified in such notice, such land would be declared the property of the Crown, and dealt with on account of the Crown (*vide* Notice No. 3,595):

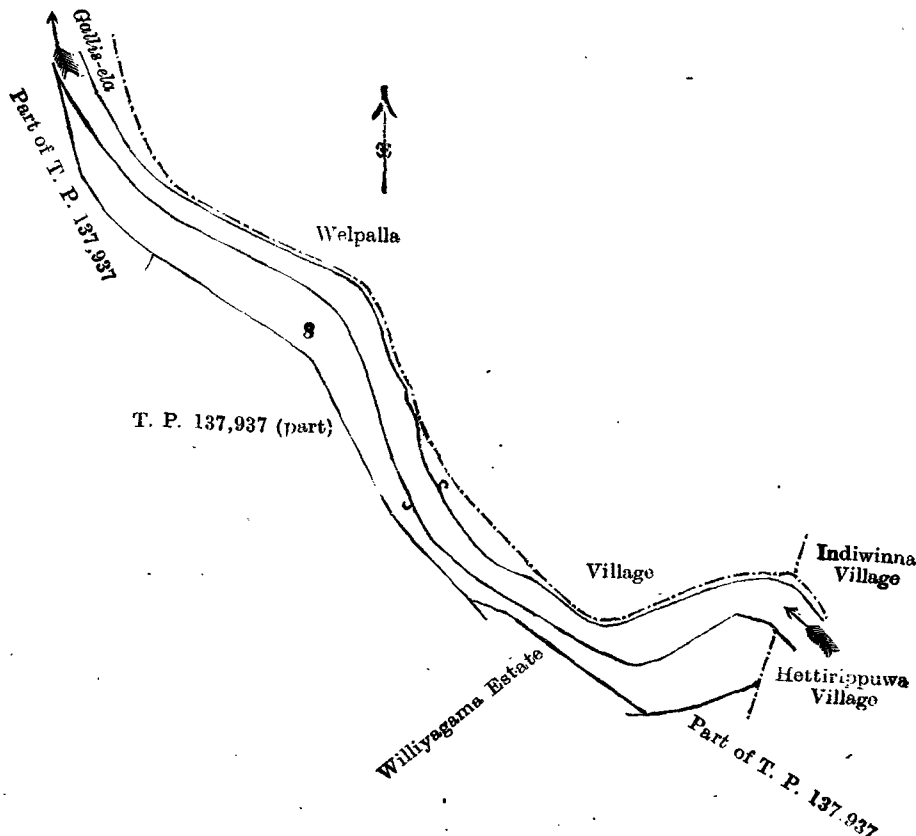
And whereas Mr. N. Ratnasabapathy of Colombo, made claim thereto, and whereas the said claimant has withdrawn his claim to the said land, I, John Murray Davies, Special Officer appointed under section 28 of the said Ordinances, under and by virtue of the powers vested in me in that behalf by section 4 of the said Ordinances, do hereby on January 18, 1910, order and declare under section 4, sub-section (1), of the said Ordinances, that the said land, as more fully described herein below, is the property of the Crown.

Description of the Land referred to.

The land commonly called or known as Williyagama estate (stream reservation), situate in the village of Williyagama, in the Pitigal korale of the Katugampola hatpattu of the Kurunegala District, in the North-Western Province, containing in extent 1 acre 2 roods and 29 perches, shown as lot 8 in preliminary plan 268, and in the annexed diagram, and bounded as follows: on the north by the village limit of Welpalla; on the east by the village limit of Indiwinna, the village limit of Hettirippuwa; on the south by part of T. P. 137,937; Williyagama estate claimed by N. Ratnasabapathy and another, part of T. P. 137,937; on the west by part of T. P. 137,937.

J. M. DAVIES,
Special Officer.

January 18, 1910.



Scale of 4 Chains to an Inch.

Situation: Williyagama village in Pitigal korale of Kurunegala District.

Preliminary plan 268.

Lot.	Name of Land.	Extent. A. R. P.
8	Williyagama estate (stream reservation)	1 2 29
	Field sheets I 17, I 17, & I 50	

Surveyor-General's Office,
Colombo, September 3, 1909.

Kurunegala S. O. 191

J. B. M. RIDOUT,
for Surveyor-G

**Order under Section 4, Sub-section (1), of "The Waste Lands Ordinances of 1897, 1899, 1900, and 1903,"
declaring Lands to be Crown Property.**

In the matter of the lands commonly called or known as Dikkele, Dikkele (P. P. 1,268/6,719 to 6,725), Dikkele (road reservation), situate in the village of Mukalana, in the Meda Pattu Korale West of the Katugampola hatpattu of the Kurunegala District, in the North-Western Province, and of "The Waste Lands Ordinances of 1897, 1899, 1900, and 1903."

WHEREAS in pursuance of section 1 of the said Ordinances it was duly notified on March 19, 1909, that if no claim to the lands commonly called or known as Dikkele, Dikkele (P. P. 1,268/6,719 to 6,725), Dikkele (road reservation), situate in the village of Mukalana, in the Meda Pattu Korale West of the Katugampola hatpattu of the Kurunegala District, in the North-Western Province, containing in extent 71 acres 2 roods and 6 perches and shown as lots 13, 15, and 22 in preliminary plan No. 312, as described in the annexed diagram, was made to Norman Albert Hampton, Special Officer appointed under section 28 of the said Ordinances, within the period of three months from the date specified in such notice, such lands would be declared the property of the Crown, and dealt with on account of the Crown (*vide* Notice No. 3,376):

And whereas Rajakaruna Mudiyansele Punchi Sinno, *ex*-Arachchi of Mukalana made claim thereto, and whereas the said claimant has withdrawn his claim to the said lands, I, Norman Albert Hampton, Special Officer appointed under section 28 of the said Ordinances, under and by virtue of the powers vested in me in that behalf by section 4 of the said Ordinances, do hereby on January 24, 1910, order and declare, under section 4, sub-section (1), of the said Ordinances, that the said lands, as more fully described herein below, are the property of the Crown.

Description of the Lands referred to.

The following lots situated in the village of Mukalana, in the Meda Pattu Korale West of the Katugampola hatpattu of the Kurunegala District, in the North-Western Province, as described in the annexed diagram:—

Preliminary plan 312.

Lot.	Name of Land.	Extent.		
		A.	R.	P.
13	Dikkele	1	0	26
15	Dikkele (P. P. 1,268/6,719 to 6,725)	70	0	29
22	Do. (road reservation)	0	0	31
		<u>71</u>	<u>2</u>	<u>6</u>

and bounded as follows: on the north by Dikkele claimed by Punchi Sinno, *ex*-Arachchi of Mukalana, the village limit of Elabodagama, Dikkele claimed by Punchi Sinno, *ex*-Arachchi of Mukalana; on the east by the village limit of Galayaya, T. Ps. 211,724 and 211,725; on the south by Kahatagahawatta claimed by R. M. Hendrick Sinno and another, Gederagawakumburepillewa claimed by ditto, Siyambalagahamulawatta claimed by R. M. Ausadahamy and others, Kongahamulawatta (part of T. P. 211,458), Dikkele (part of T. P. 211,458), Kongahamulawatta (part of T. P. 213,521), Kongahamulawatta claimed by R. M. Herathamy and others and the Crown, Iriyagahamulapillewa (T. P. 233,691), Kahatagahamulawatta claimed by D. Mudalihamy, Dambagahamulawatta claimed by R. M. Herathamy and others; on the west by Millagahamulawatta claimed by R. M. Punchi Sinno, *ex*-Arachchi and others, Ketakelagahamulawatta claimed by R. M. Siyatu Banda and others, Ambagahamulawatta claimed by R. M. Andihamy, Himbutuhenuwatta claimed by R. M. Punchi Sinno, *ex*-Arachchi, Himbutuhena claimed by the Crown and R. M. Kiri Banda, Kahatagahamulawatta claimed by ditto, Dikkele (T. P. 211,456), T. P. 233,692.

N. A. HAMPTON,
Special Officer.

January 24, 1910.

[For Diagram see page 503.]

Situation: Mukalana village in Meda Pattu West korale of Kurunegala District.

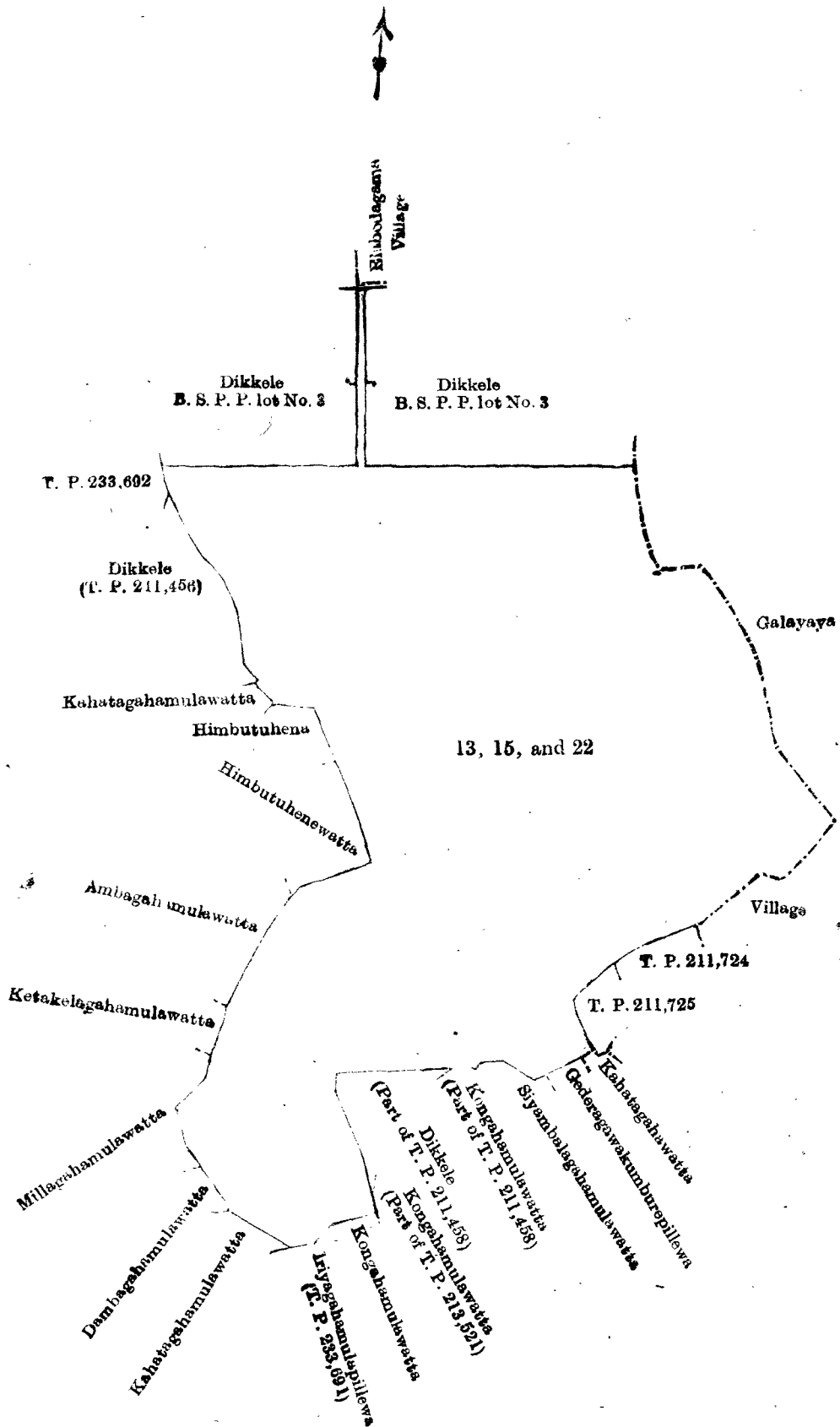
Preliminary plan 312.

Lot.	Name of Land.	Extent.		
		A.	R.	P.
13	Dikkele	1	0	26
15	Dikkele (P. P. 1,268/6,719 to 6,725)	70	0	29
22	Do. (road reservation)	0	0	31
		<u>71</u>	<u>2</u>	<u>6</u>

Field sheets I 17
52 & I 17
60

Surveyor-General's Office,
Colombo, February 6, 1909.
Kurunegala S. O. 192

J. B. M. RIDDOUT,
for Acting Surveyor-General.



Scale of 8 Chains to an Inch.

**Order under Section 4, Sub-section (1), of "The Waste Lands Ordinances of 1897, 1899, 1900, and 1903,"
declaring Lands to be Crown Property.**

In the matter of the lands commonly called or known as Peeramankadapatana, Bogahalandehena, &c., situate in the village of Muppene, in the Buttalawedirata korale of the Buttala division, in the Province of Uva, and of "The Waste Lands Ordinances of 1897, 1899, 1900, and 1903."

WHEREAS in pursuance of section 1 of the said Ordinances it was duly notified on December 18, 1908, that if no claim to the lands commonly called or known as Peeramankadapatana, Bogahalandehena, &c., situate in the village of Muppene, in the Buttalawedirata korale of the Buttala division, in the Province of Uva, containing in extent 7,881 acres 3 roods and 32 perches and shown as lots 1, 2, 2j, 2k, 2l, 2m, 4, 5, 7, 8a, 8h, 8l, 10, 14, 14b, 14c, 14d, 14e, 14f, 14g, 14h, 14i, 14j, 14k, 14l, 14m, 14n, 14o, 14q, 14u, 14w, 14a1, 14a2, 16, 17, 18, 18a, 20, 22e, 25i, 25j, 25f, 25f1, 25g1, 26b, 26c, 29a, 33a, 34, 35a, 39, 39e, 41a, 42, 42a, 42b, 43b, 47a, 48a, 48a2, 48b, 48c, 48d, 48e, 48f, 48g, 48i, 48j, 48l, 48, 49, 50, 50a, 50b, 51, 53, 55, 55a, 55b, 55c, 55h, 55j, 55k, 55l, 55n, 55q, 55r, 55e1, 55d1, 55g1, 55p1, 55q1, 56, 56a, 56b, 56e, 56g, 57, 57a, 58, 59, 61a, 61c, 61d, 61f, 61i, 61j, 63, 64i, 67, 67a, 68b, 71a, 76k, 76t, 76u, 76z, 76a1, 76b1, 78, 79, 80b, 80, 80i, 81, 81c, 84, 85, 86, 87, 88, 89, 90, 91, 92, 93, 94, 95a, 96a, 99½, 100, 101, 102b, 102d, 103, 104 in preliminary plan No. 172, as described in the annexed diagram, was made to John Murray Davies, Special Officer appointed under section 28 of the said Ordinances, within the period of three months from the date specified in such notice, such lands would be declared the property of the Crown, and dealt with on account of the Crown *vide* Notice No. 3,293):

And whereas (1) Muppene Ratarallage Kiri Banda Gamarala, (2) Udduma Lebbe Meera Lebbe Marikar made claim thereto, and whereas the said claimants have withdrawn their claims to the said lands, I, John Murray Davies, Special Officer appointed under section 28 of the said Ordinances, under and by virtue of the powers vested in me in that behalf by section 4 of the said Ordinances, do hereby on November 1, 1909, order and declare, under section 4, sub-section (1), of the said Ordinances, that the said lands, as more fully described herein below, are the property of the Crown.

Description of the Lands referred to.

The following lots situated in the village of Muppene, in the Buttalawedirata korale of the Buttala division, in the Province of Uva, as described in the annexed diagram:—

Preliminary plan 172.

Lot.	Name of Land.	Extent.	
		A.	R. P.
1	Peeramankadapatana	10	1 24
2	Bogahalandehena, Yaddessawagura, Indimandiyeyaya, Ulgallandeyaya	247	0 22
2j	Bogahalandehena (road reservation)	0	0 9
2k	Do.	0	0 5
2l	Welanlandehena	0	0 19
2m	Welanlandehena (road reservation)	0	0 3
4	Madugahagalaroda	7	2 0
5	Hidakiulewewa (tank)	0	1 25
7	Galpellutennemukalana	4	2 30
8a	Kadaimahena	0	3 31
8h	Gannilewattehena	0	1 28
8l	Thoramandiyahena	0	3 9
10	Magandanamullewewa (tank)	0	2 13
14	Mahayaya, Tanahenleyaya, Godawattehena, Wewearawewelketiya, Kalagahalanda, Galapitalanda, Nagahalanda, Welanlandehena, Thoramandiyeyaya	504	0 11
14b	Mahayayekella (road reservation)	0	0 24
14c	Welanlandehena	0	3 3
14d	Do.	1	0 31
14e	Do.	1	2 24
14f	Tambalahena	2	1 4
14g	Do.	3	1 1
14h	Welanlandehena (road reservation)	0	0 5
14i	Do.	0	0 2
14j	Welanlandehena (reservation along Gansabhawa road)	0	0 2
14k	Do.	0	0 4
14l	Tambalahena (reservation along Gansabhawa road)	0	0 8
14m	Do.	0	0 9
14n	Tambalahena (reservation along stream)	0	0 30
14o	Welanlandehena	2	2 20
14q	Lindagodahena	1	0 16
14v	Tanahena	2	0 24
14w	Tanahena (reservation along main road)	0	0 14
14a1	Kalagahalanda (reservation along road and stream)	1	2 11
14a2	Kalagahalanda	2	3 16
16	Paligangoda-arawa	0	2 24
17	Pinnagollekele	4	0 20
18	Sirigalamukalana	98	0 39
18a	Sirigalamukalana (reservation for stream)	0	0 31
20	Pinnagollewewa (tank)	0	2 37
22c	Getambahena	1	1 24

Lot.	Name of Land.	Extent.		
		A.	R.	P.
25i	Bukkiragolle (stream reservation)	0	2	6
25j	Kalugahalanda	1	0	25
25f	Egodawattehenyaya	0	2	25
25f1	Egodawattehenyaya (reservation for road)	0	1	30
25g1	Egodawatta (reservation for road)	0	0	20
26b	Helahena	0	0	37
26c	Helawattehena	5	0	23
29a	Egodawatta (path reservation)	0	0	16
33a	Egodahena (road reservation)	0	0	16
34	Amunebedda (P. P. 547/1,877 and 1,878) (reservation)	2	1	35
35a	Kollonlandekele	0	1	20
39	Beranhanihena	2	0	30
39e	Pollandekanata (stream)	0	0	16
41a	Beranhanihena	0	0	25
42	Beranhaniwewa (tank and bund)	1	2	37
42a	Do.	0	0	13
42b	Do.	0	0	26
43b	Aliyawattekele (road reservation)	0	0	30
47a	Beranhanimukalana	0	1	9
48a	Karapinchagahamukalana	9	3	5
48a2	Do.	2	3	8
48b	Karapinchagahamukalana (road reservation)	1	1	15
48c	Getambamukalana (P. P. 1,387/4,680)	5	0	20
48d	Do.	1	0	32
48e	Getambamukalana (road reservation)	1	0	0
48f	Balagaha-aramukalana (road reservation)	3	3	20
48g	Balagaha-aramukalana (reservation for footpath)	1	1	0
48i	Balagaha-aramukalana	9	3	16
48j	Muppanemukalanyaya (stream reservation)	8	0	24
48l	Do.	12	1	37
48	Peeramankela, Muppanemukalanyaya, Karapinchagahamukalana, Ellawalagoda, Medagalkadamukalana, Peeramannakadamukalana, Kumbukgolle mukalana, Ratpahemukalana, Heraliwattemukalana, Madaragahakapallemukalana, Karawatugommanamukalana, Koggalamukalana, Kahagodamukalana, Pathasgodamukalana, Ellewelagodamukalana, Karapinchagalemukalana, Welkatuwemukalana, Mangaramedillemukalana, Waralemukalana, Kukulwelanda, Tawalankatuwemukalana, Dodanwaltennemukalana, Medabeddemukalana, Watewanemukalana, Balagaha-aremukalana, Tangalbeddemukalana, Welipotemukalana	4,395	2	2
49	Medarodamukalana	4	1	4
50	Yadessawagura, Kurahanmerichchayaya, Moragahawaleyaya, Dambepitiyehenyaya, Kiulehenyaya, Bokotuwinnayaya	390	0	25
50a	Bokotuwinnemukumbura	0	3	31
50b	Do.	2	1	8
51	Hidikiulepahalawewa (tank)	0	0	16
53	Ratmalarawawatta	1	3	0
55	Muppanegamahenyaya, Galapitalanda, Bakinikotuweyaya, Kovulgadahena, Welegangadahena, Hinguregodayaya, Kolongollehenyaya, Indilandehena, Elekatuwehena, Alakola-arehena, Kudagodamukalana, Kandiyalanda, Elekatuwa, Wekumburehenyaya, Kahatagahalanda, Medalanda, Kohombagahakatuwehena, Elwattetuwa, Kumbukgahaliyaddehena, Medagulanehenyaya	1,284	0	7
55a	Wewaranagaslandehena (stream reservation)	2	0	9
55b	Do.	3	3	0
55c	Do.	0	0	26
55h	Hulandawehena (road reservation)	0	0	20
55j	Do.	0	0	12
55k	Hulandawehena (reservation on road and oya)	3	3	2
55l	Do.	1	1	19
55n	Bakirikotuwahena (road reservation)	2	1	8
55q	Muppane resthouse premises	6	1	32
55r	Reservation for Muppane resthouse	2	3	15
55c1	Pollandekanata (road reservation)	0	0	10
55d1	Do.	1	0	15
55g1	Rauluwinnepahalawattehena	0	0	14
55p1	Road	0	3	5
55q1	Stream	0	0	38
56	Welangahawattehena	1	0	21
56a	Amunearawewattehena	1	0	20

Lot.	Name of Land.	Extent.		
		A.	R.	P.
56b	Bogahawattihena	0	0	19
56e	Medagedarawattihena	0	0	26
56g	Kolongahawattihena	0	1	31
57	Medagedarawattihena	0	1	9
57a	Kumbukkaduwehena	0	1	25
58	Elwattearawewewa (tank)	0	1	3
59	Elwattearawewelwetiya	2	0	3
61a	Medahena	0	2	31
61c	Pahalahena	0	0	34
61d	Medagedarahena	0	1	0
61f	Amunearawattihena	0	1	39
61i	Galagedarawattihena	0	0	23
61j	Amunearawewattihena	0	0	8
63	Karawattepatanamukalana	3	0	0
64i	Kolongollehena	1	3	23
67	Egodawattihena (road reservation)	1	0	12
67a	Do.	0	0	5
68b	Egodawattihena (reservation for ela)	0	0	21
71a	Heraliwatta (road reservation)	0	0	11
76k	Ellekatuwewattihena	0	3	5
76t	Rauluwinnepahatawattihena	0	2	0
76u	Do.	1	0	5
76z	Ellekatuwewattihena	0	1	36
76a1	Malgaslanda	1	3	24
76b1	Batagollewattihena	1	0	37
78	Kudagodamukalana	41	1	10
79	Wewalawatta	1	0	35
80b	Road reservation	0	1	4
80	Miyaketunmulahena	181	2	7
80i	Miyaketunmulahena (road reservation)	0	0	29
81	Misiyakotumulleroda	9	0	20
81c	Do.	6	3	37
84	Kobowekele	7	3	11
85	Wetakiya-ata-arehena, Kalagahakumburehenyaya	56	0	25
86	Pathasgodahena	19	2	3
87	Katupotayahena	20	1	25
88	Welkatuwehenyaya	30	0	26
89	Katupotayahayahena	30	2	25
90	Alayayahena	34	0	12
91	Do.	2	1	36
92	Katupotahenyaya	103	3	15
93	Ankendagommanahena	35	1	35
94	Kahaketiyalandehena	61	0	0
95a	Kudumurahena	5	2	18
96a	Slab rock and ruined dagoba, pond, &c.	1	2	33
*99½	Reservation for road	0	0	20
100	Helawattihena (road reservation)	0	0	26
101	Do.	0	2	7
102b	Kumaradola (road reservation)	0	0	13
102d	Do.	0	2	29
103	Egoda-arawelanda (reservation for channel)	1	0	13
104	Slab rock (P. P. 547/1,875)	2	0	27
	Area of roads	39	0	31
	Area of rivers	88	1	13
	Area of stream (not included in lot 14)	0	0	30
		7,881	3	32

and bounded as follows: on the north by the village limit of Batugamma; on the east by the village limits of Obeygoda, the village limit of Galabedda, the village limit of Kolomoruwa, the village limit of Kawdawa; on the south by the village limit of Kawdawa; on the west by the village limit of Udagangoda, the village limit of Nakkala.

NOTE.—The following lots lying within the above boundaries are excluded from this order, and their aggregate acreage of 1,722 acres and 20 perches is not included in the acreage of 7,881 acres 3 roods and 32 perches given above:—

Lot.	Name of Land.	Extent.		
		A.	R.	P.
6	Hidakiulekella-arawa	1	3	4
8b	Helawattelandehena	0	3	37
14a	Mahayayekella (T. P. 262,305)	2	2	15
14c	Kalagahalanda	2	0	30
15	Haligangoda	2	0	36
18b	Sirigala estate (part of T. P. 165,026)	9	3	30
48a1	Karapinchagahamukalana (T. P. 262,155)	6	1	25
48h	Welipotamukalana (P. P. 1,387/4,685)	89	2	0
48k	Muppanemukalanyaya (part of T. P. 236,712)	163	1	27

Lot.	Name of Land.	Extent.		
		A.	R.	P.
48m	Muppanemukalanyaya (T. P. 210,591)	7	3	5
52	Hidikiulepahala-arawa	1	0	22
54	Alutwatta	2	1	14
56h	Welangahawatta	0	1	20
55d	Alutgedarawatta (T. P. 264,403)	1	1	30
55h1	Hulandawa-alutwatta	0	3	23
55o	Bakinikotuwehena (T. P. 264,625)	5	0	7
55p	Bakinikotuwehena (T. P. 264,524)	2	1	20
55s	Kovilagoda	1	3	25
55t	Galapitalanda (T. P. 262,438)	3	1	37
55u	Do.	2	2	21
55o1	Egodawattehena	1	2	20
55m	Hulandawahena (T. P. 264,624)	6	1	32
62	Kottambearawa	1	0	5
76c1	Batagollewattehena	0	0	30
80h	Miyaketumullealutwatta (T. P. 264,600)	2	2	4
95	Kudamurahena (part of T. P. 236,712)	38	1	23
96	Kumbukkanawatta (T. Ps. 164,117, &c.)	208	1	26
97	Kumbukkanawatta (reservation for river)	0	3	1
98	Do.	26	2	0
99	Sirigala estate (T. Ps. 165,027, &c.)	409	3	11
19	Wewawatta, Paluwatta, Weliaduwewatta, Terali-gedarawatta	5	3	36
14r	Wewawattehena (T. P. 262,658)	0	2	15
14s	Wewawatta	0	1	18
14t	Do. (T. P. 264,237)	0	0	30
14u	Wewagawawatta (T. P. 264,237)	0	0	36
21	Pinnagollearawa, Meda-arawa	2	3	26
22	Wewawatta, Helagedarawatta, Hinguremedagedarawatta, Hinguremadewatta, Arawewatta	4	3	36
22a	Meda-arawewatta (parts of T. Ps. 173,537, &c.)	4	0	18
22b	Meda-arawehena (part of T. P. 173,537)	0	2	9
25a	Meda-arawewatta	1	0	11½
25h	Thannehena (part of T. P. 264,355)	1	3	6
25/2	Egodawattehenyaya (part of T. P. 264,355)	0	1	23
25	Meda-arawehena, Bukkiriya-gollewelwetiya, Helahen-welawatta (part of T. P. 264,355)	1	0	10
25r	Bookiriya-gollehena (part of T. P. 264,357)	0	3	10
25s	Bookiriya-golla	0	0	32
25b	Bakinigolla (part of P. P. 544/260)	0	0	6½
25f3	Egodawattehenyaya (part of T. P. 264,355)	0	1	26½
25g	Bookiriya-gollewatta (part of T. P. 264,357)	0	3	30
24a	Egodawattehena (part of T. Ps. 173,538, &c.)	1	0	9
25p	Bookiriya-gollehena	1	2	10
24	Bookiriya-golla (part of T. Ps. 173,538, &c.)	3	1	3
25o	Helahenwelahena	0	0	22
26d	Helahenwelahena (part of T. P. 263,734)	1	0	0
23	Bookiriya-gollewatta (T. P. 173,540)	1	0	5
24b	Egodawattehena (part of T. P. 67,216)	0	0	8
25n	Helahenwelahena (part of T. P. 263,734)	0	2	15
25d	Bakinigollewatta	0	0	6½
26	Egodawattehena or Helahenwelahena (part of T. P. 263,734)	1	2	9
27a	Egodawattehena (T. P. 173,539)	0	0	34
25k	Bookiriya-gollehena (T. P. 264,356)	2	0	12
25c	Egodawatta (T. P. 264,402)	0	3	16½
27	Egodawatta (T. P. 173,539)	3	3	25
25e	Egodawatta (road reservation)	0	0	24
25e1	Do.	0	1	3½
25l	Kalugahalanda (part of T. P. 263,663)	0	2	0
26a	Egodawatta	0	2	9
25g	Egodawatta (reservation for road)	0	1	8
25m	Palainagawawatta (part of T. P. 263,663)	0	0	7
67b	Egodawattehena	0	0	6
102	Kumaridola	0	0	17
102a	Do.	0	0	10
102c	Do.	0	0	9
102e	Do.	0	0	35
102f	Monarakele	0	0	12
102g	Do.	0	0	12
102h	Do.	0	0	15
102i	Kumaridola	0	0	33
68	Egodawattehena (part of T. P. 189,720, &c.)	7	2	29
68a	Wewa (part of T. P. 189,720)	0	0	15
29	Egodawatta (T. P. 173,118, &c.)	4	2	8
35d	Dambagahakumbureirikonda	3	1	24

Lot.	Name of Land.	Extent.		
		A.	R.	P.
35f	Part of Mahawela	1	0	32
30	Egodawattekele (part of T. P. 173,114)	1	3	29
31al	Egodawatta	0	0	10
31	Egodawatta (T. P. 178,581 and part of T. P. 179,514)	9	3	15
31a	Egodawatta	0	0	37
33	Egodahena (part of T. P. 179,514, &c.)	0	3	8
35	Mahawela	15	0	33
32	Egoda-arawa (part of T. P. 179,514, &c.)	3	0	7
105	T. P. 169,040	69	1	25
69	Eramudugahakumbura, Kosgahakumbura, Kosgahakumbureirikonda, Porakkaweirikonda, Porakkawemedaira, Porakkaweagatakumbura, Naran-gahagodakumbura, Mahawela	7	0	34
55v	Korakkawekumburehelawatta	1	3	10
70c	Welawatta (T. P. 262,429)	1	0	10
70e	Welawatta	0	2	12
35e	Dambagahakumbura	1	1	30
55w	Maragahawatta (T. P. 264,626)	1	0	4
70b	Medawatta (T. P. 262,580)	1	2	11
70d	Do. do.	0	0	21
70f	Welawatta	0	0	30
70g	Pahalamedawatta (T. P. 264,315)	0	1	22
55x	Kandiawatta (T. P. 264,627)	0	1	14
70h	Dambagahakumburewatta (part of T. P. 262,587)	1	2	9
70a	Kandiyapahala (T. P. 264,271)	0	2	2
55y	Kolongahawatta	0	1	4
70	Dambagahakumburewatta (part of T. P. 262,587)	0	3	15
70i	Ganillawatta (T. P. 262,470)	1	1	12
70p	Kolongahawatta	0	1	19
70j	Ganillehelawatta (T. P. 262,529)	0	2	24
70o	Idamagedarahelawatta	2	0	20
70k	Ganillehelawatta (T. P. 262,446)	0	2	31
70l	Idamagedarawatta	0	1	11
70m	Idamagedarawatta (part of T. P. 262,471)	0	2	31
35g	Mahawela (T. P. 67,215)	0	2	32
70n	Idamagedarawatta (part of T. P. 262,471)	1	1	2
A 37	Kolanlandewatta (part of T. P. 169,636, &c.)	11	0	0
35b	Mulatagaha-arawa	0	0	30
36	Godakumburewatta	1	3	6
36a	Do.	0	0	6
36b	Do.	0	0	29
36c	Do.	1	3	36
38	Kolanlandehena (part of T. P. 169,636, &c.)	23	1	26
38a	Do.	0	0	29
55z	Pollandekanatta (T. P. 264,385)	0	2	31
39c	Do. do.	0	0	32
39d	Do. do.	0	0	20
39b	Beranhanehena (T. P. 264,385)	0	1	22
55a1	Pollandekanatta (T. P. 264,386)	2	0	0
55b1	Do.	0	3	18
39a	Baranhanekumbura (T. P. 263,735)	1	1	38
41	Welagangoda, Pahalagedarawatta (T. Ps. 173,865, &c.)	17	0	15
42c2	Baranhanewatta	0	0	8
40	Kolalandekumbura (T. P. 173,864, &c.)	5	1	13
42c1	Beranhanewatta	0	0	21
40a	Beranhanekumbura	0	0	26
40c	Beranhanekumbura, &c.	1	1	7½
42c	Beranhanewatta	0	1	31
40b	Beranhanekumbura	0	0	9
40d	Do.	0	0	15½
40e	Do.	0	0	6
43b1	Aliyawatta	0	0	14
43	Alutgedarahenyaya (parts of T. Ps. 168,425, &c.)	10	3	2
44	Iriyagasmada-arawa	0	1	19
44a	Do.	0	0	3
44c	Iriyagasmada-arawa (part of T. P. 168,427)	0	0	7
46a	Kudagodawatuyaya (part of T. P. 168,427)	0	0	13
45	Alutgedarawatta, Kudagodawatuyaya, &c. (T. Ps. 67,218, &c.)	19	0	16
44b	Iriyagasmada-arawa	0	0	9
47	Pansalawatta	0	1	27
43a	Alutgedarahenyaya (T. Ps. 168,424 and 168,423)	16	2	2
46	Kudagodawatuyaya	8	2	14
B 2a	Bogahalandahena (T. P. 264,233)	3	3	15
2b	Lindagawawattehena (T. P. 262,548)	0	1	23
2c	Buruthagahahena (T. P. 262,640)	0	0	7

Lot.	Name of Land.	Extent.		
		A.	R.	P.
B	2d .. Panugalgodahena (part of T. P. 262,641)	0	1	29
	2e .. Panugalgodawatta (part of T. P. 262,641)	0	1	31
	2f .. Indumandiyahenawatta (T. P. 262,550)	0	1	37
	2g .. Indumandiyahenyaya (T. P. 262,551)	0	1	16
	2h .. Indumandiyahenyaya (T. P. 262,264)	0	1	34
	2i .. Panugalgodahena (T. P. 262,323)	0	0	31
	3 .. Riddekiwalawattehena (T. P. 262,539)	0	1	12
	3a .. Riddekiwalawatta ..	0	1	35
	3b .. Riddekiwalawatta (T. P. 262,265)	0	1	13
	3c .. Riddekiwalawattehena (T. P. 262,263)	0	3	6
	8g .. Kadaimahena (T. P. 264,234)	0	2	10
	8f .. Kadaimawatta (T. P. 262,534)	0	3	11
	8d .. Kelawatta ..	0	0	30
	8c .. Getanarangahahena (T. P. 262,535)	0	0	20
	8e .. Helawatta ..	0	0	24
	8i .. Kadaimawatta ..	0	1	12
	8m .. Galnillewatta (T. P. 262,531)	0	0	22
	8j .. Kelagedarawatta ..	0	1	11
	8k .. Panninarangahahena ..	0	1	25
	8v .. Thoramandiyahena (T. P. 264,235)	0	2	39
	8g .. Medagedarawatta ..	0	0	24
	8 .. Ethpatiegedarawatta ..	0	1	30
	8e .. Wewawatta ..	0	2	11
	8t .. Thoramandiyahena ..	0	0	36
C	8u .. Alutwattahena (part of T. P. 262,536)	0	0	29
	8n .. Idamegedarawatta ..	0	2	14
	8o .. Idamegedarawatta (T. P. 262,532)	0	1	11
	8p .. Idamegedarawatta ..	0	2	19
	8r .. Do. ..	0	3	3
	8y .. Alutwatta (part of T. P. 262,536)	0	2	2
	8w .. Wewewatta (part of T. P. 264,236)	0	2	28
	14p .. Alutwattehena ..	0	1	10
	9 .. Wewawatta ..	1	3	5
	13 .. Kumbukgaha-arawa ..	1	0	13
	8x .. Wewehena (part of T. P. 264,236)	0	1	21
	11 .. Bakinigahawatta ..	1	3	30
	2n .. Velumlandehena ..	0	2	27
	12 .. Julgahawatta ..	1	3	13
	60 .. Alutwatta-arawa ..	1	1	21
	60a .. Arawawatta ..	0	0	15
	61h .. Galagedarawatta ..	0	0	35
	61 .. Pahalawatta ..	0	0	34
	61e .. Medagedarawatta ..	0	0	25
D	61b .. Pahalawattehena ..	0	0	30
	61g .. Amunewatta ..	0	0	19
	61k .. Amunearawawatta ..	0	0	11
	56c .. Bogahawatta ..	0	1	3
	56d .. Do. ..	0	0	6
	56f .. Medagedarawatta ..	0	0	11
	64e .. Kakunagasarawatta ..	2	0	3
	64d .. Hulanda-oya (T. P. 264,339)	1	1	20
	64c .. Pahalawatta (T. P. 262,096)	0	3	5
	64b .. Hikgahawatta (T. P. 262,328)	1	0	34
	64f .. Kehelwatta (T. P. 262,092)	0	3	10
E	55m1 .. Kolongolla (T. P. 262,120)	2	1	30
	64 .. Pahalagedarawatta (T. P. 262,121)	1	0	34
	64a .. Hikgahawatta (part of T. P. 262,328)	0	2	19
	64g .. Medagedarawatta (T. P. 262,439)	1	1	33
	55n1 .. Kolongolla (T. P. 262,320)	0	1	32
	64h .. Demoderawatta (T. P. 262,320)	2	3	4
	14y .. Kalugahalanda (T. P. 264,238)	2	3	17
	65 .. Pallearawewatta ..	3	2	19
F	14z .. Kalugahalanda (T. P. 264,319)	1	0	6
	28 .. Tavalamandiyewatta ..	0	1	11
	66 .. Uda-arawakumbura, Potha-arawa ..	5	1	3
	55e .. Indelandewatta ..	0	3	30
G	55f .. Medawatta ..	1	0	11
	55g .. Kudamanakandura-arawatta ..	1	1	21
	80e .. Riyakotuwehena ..	0	1	16
	80f1 .. Indigaswatta ..	0	0	18
	80d .. Do. ..	0	1	2
H	80c .. Hulandawewatta (T. P. 262,830)	1	0	28
	80d1 .. Indigaswatta ..	0	0	38
	82 .. Misjakotumulleroda (parts of T. Ps. 235,885 and 239,500)	21	0	0
	80a .. Miyaketimulahena (parts of T. Ps. 235,885 and 239,500)	198	1	0

Lot.	Name of Land.	Extent.		
		A.	R.	P.
80f	Part of Miyakebunmulla	30	1	2
81a	Miyakotemularoda (part of T. P. 235,885)	40	3	10
81b	Miyakotemularoda	2	1	32
H 82a	Do.	0	1	12
80g	Miyakotemulahena	0	0	8
83	Miyakotemularoda (parts of T. Ps. 235,885 and 239,500)	1	1	11
83a	Miyakotumularoda	0	2	4
55k1	Rauluwinnekumbura (part of T. P. 262,319)	0	0	14
55l1	Rauluwinnekumburehena (part of T. P. 262,319)	0	0	15
55e1	Batagollawatta (T. P. 264,333)	1	0	11
55f1	Batagollawatta (part of T. P. 264,387)	0	0	24
55j1	Siyambalagahawatta..	0	2	25
55i1	Eramudugahawatta ..	3	0	32
72	Rauluwinnekumbura..	9	0	14
73	Uda-arapahalapanguwa, Nawatekumbura	1	1	27
73a	Uda-arawa (T. P. 67,218)	0	0	30
75a	Rauluwinnewatta (part of T. P. 262,319)	0	1	1
75b	Rauluwinnekumbura (part of T. P. 262,319)	0	0	10
74	Uda-arawewelwetiyeawatta	1	1	38
75	Rauluwinnewatta (part of T. P. 262,319)	1	0	36
75c	Ellekotuwewatta (T. P. 264,272)	1	2	17
75d	Do.	0	0	33
76c	Ellekotuwewatta (part of T. P. 262,829)	0	1	2
76d	Ellekotuwewatta (part of T. P. 262,472)	0	1	31
76b	Ellekotuwewatta (part of T. P. 262,829)	0	0	22
75e	Rauluwinnewatta (T. P. 264,316)	1	0	8
76e	Ellekatuwewattekumbura (T. P. 262,472)	0	0	32
76a	Rauluwinnewatta (T. P. 262,472)	0	1	3
I 76f	Ellekatuwewatta (T. P. 264,814)	1	1	16
76g	Ellekatuwewatta (T. P. 264,396)	0	3	24
76h	Ellekatuwewatta (T. P. 264,317)	0	2	7
76i	Do. do.	1	0	22
76j	Ellekatuwewatta (part of T. P. 265,079)	0	3	14
76f1	Batagollawatta (part of T. P. 264,387)	0	1	15
76e1	Do. do.	0	0	22
76d1	Batagollawatta	0	1	7
76m	Rauluwinnepahalapanguwekumburehena	2	2	4
76l	Rauluwinnewatta (T. P. 264,541)	0	2	14
76n	Rauluwinnewatta	1	2	5
76o	Medawatta	0	1	31
76p	Rauluwinnepahalawatta (T. P. 262,796)	0	2	11
76r	Medawatta	0	1	1
76q	Siyambalagahawatta (T. P. 262,851)..	0	3	4
76w	Rauluwinnewatta (T. P. 265,080)	0	3	25
76x	Ellakatuwewatta	0	1	38
76y	Ellakatuwewatta (T. P. 264,828)	0	1	22
76s	Medawatta	0	1	5
76v	Rauluwinnewatta (T. P. 262,852)	0	2	33
72a	Rauluwinnepahalakumburehena (T. P. 262,470)	0	0	15
76	Ellakatuwewatta (part of T. P. 265,079)	0	2	18
77	Pillamanakumbura	1	1	21
J 55i	Hulandawehena (T. P. 264,358)	5	2	20
71	Heraliwatta (T. P. 264,803)	0	2	22
		1,722	0	20

November 1, 1909.

J. M. DAVIES,
Special Officer.

[For Diagram see page 511.]

: Muppane village in Buttalawedirata korale of Badulla District.

Preliminary plan 172.

Name of Land.	Extent.	
	A.	R. P.
Peeramankadapatana	10	1 24
Bogahalandehena, Yadressawagura, Indimandiyeyaya	247	0 22
• yaya, Ulgallandeyaya	0	0 9
Bogahalandehena (road reservation)	0	0 5
Do.	0	0 19
Welanlandehena	0	0 2
Welanlandehena (road reservation)	7	2 0
Madugahagalaroda	0	1 25
Hidakiulewewa (tank)	4	2 30
Galpellutennemukalana	0	3 31
Kadaimahena	0	1 28
Gannilewattehena	0	3 9
Thoramandiyahena	0	2 13
Magandanamullewewa (tank)	504	0 11
Mahayaya, Tanahenelleyaya, Godawattehena, Wewearawewelketiya, Kalagahalanda, Galapitalanda, Nagahalanda, Welanlandehena, Thoramandiyeyaya	0	0 24
Mahayayekella (road reservation)	0	3 3
Welanlandehena	1	0 31
Do.	1	2 24
Do.	2	1 4
Tambalahena	3	1 1
Do.	0	0 5
Welanlandehena (road reservation)	0	0 2
Do.	0	0 2
Welanlandehena (reservation along Gansabhawa road)	0	0 4
Do.	0	0 8
Tambalahena (reservation along Gansabhawa road)	0	0 9
Do.	0	0 30
Tambalahena (reservation along stream)	2	2 20
Welanlandehena	1	0 16
Lindagodahena	2	0 24
Tanahena	0	0 14
Tanahena (reservation along main road)	1	2 11
Kalagahalanda (reservation along road and stream)	2	3 16
Kalagahalanda	0	2 24
Paligangoda-arawa	4	0 20
Pinnagollekele	98	0 39
Sirigalamukalana	0	0 31
Sirigalamukalana (reservation for stream)	0	2 37
Pinnagollewewa (tank)	1	1 24
Getambahena	0	2 6
Bukkiragolle (stream reservation)	1	0 25
Kalugahalanda	0	2 25
Egodawattehenyaya	0	1 30
Egodawattehenyaya (reservation for road)	0	0 20
Egodawatta (reservation for road)	0	0 37
Helahena	5	0 23
Helawattehena	0	0 16
Egodawatta (path reservation)	0	0 16
Egodahena (road reservation)	2	1 35
Amunebedda (P. P. 547/1,877 and 1,878) (reservation)	0	1 20
Kollonlandekele	2	0 30
Beranhanihena	0	0 16
Pollandekanata (stream)	0	0 25
Beranhanihena	1	2 37
Beranhaniwewa (tank and bund)	0	0 13
Do.	0	0 26
Do.	0	0 30
Aliyawattekele (road reservation)	0	1 0
Beranhanimukalana	9	3 5
Karapinchagahamukalana	2	3 8
Do.	1	1 15
Karapinchagahamukalana (road reservation)	5	0 20
Getambamukalana (P. P. 1,387/4,680)	1	0 32
Do.	1	0 0
Getambamukalana (road reservation)	3	3 20
Balagaha-aramukalana (road reservation)	1	1 0
Balagaha-aramukalana (reservation for footpath) *	9	3 16
Balagaha-aramukalana	8	0 24
Muppanemukalanyaya (stream reservation)	12	1 37
Do.		

Lot.	Name of Land.	Extent.	
		A.	R. P.
48.	Peeramankele, Muppanemukalanyaya, Karapinchagahamukalana, Ellawalagoda, Medagalkadamukalana, Peeramankadamukalana, Kumbukgollemukalana, Ratpahemukalana, Heraliwattemukalana, Madaragahakapallemukalana, Karawatugommanamukalana, Koggalamukalana, Kahagodamukalana, Pathasgodamukalana, Ellewelagodamukalana, Karapinchagalemukalana, Welkatuwemukalana, Mangaramedillemukalana, Waralemukalana, Kukulwelanda, Tawalankatuwamukalana, Dodanwattennemukalana, Medabeddemukalana, Watewanemukalana, Balagaha-aremukalana, Tangalbeddemukalana, Welipotemukalana	4,395	2 2
49	Medarodamukalana	4	1 4
50	Yaddessawagura, Kurahanmericheyaya, Moragahawaleyaya, Dambepitiyehenyaya, Kiulehenyaya, Bokotuwinneyaya	390	0 25
50a	Bokotuwinnemukumbura	0	3 31
50b	Do.	2	1 8
51	Hidikiulepahalawewa (tank)	0	0 16
53	Ratmalarawawatta	1	3 0
55	Muppanegamahenyaya, Galpitalanda, Bakinikotuweyaya, Kovulgodahena, Welegangodahena, Hinguregodayaya, Kolongollehenyaya, Indilandehena, Elekatuwehena, Alakola-arehena, Kudagodamukalana, Kathiyalanda, Elekatuwa, Wekumburehenyaya, Kahatagahalanda, Medalanda, Kohombagahakatuwehena, Elwattekatuwa, Kumbukgahalyaddehena, Medagulanehenyaya	1,284	0 7
55a	Wewarangaslandehena (stream reservation)	2	0 9
55b	Do.	3	3 0
55c	Do.	0	0 26
55h	Hulandawehena (road reservation)	0	0 20
55j	Do.	0	0 12
55k	Hulandawehena (reservation on road and oya)	3	3 2
55l	Do.	1	1 19
55n	Bakirikotuwahena (road reservation)	2	1 8
55g	Muppane resthouse premises	6	1 32
55r	Reservation for Muppane resthouse	2	3 15
55c1	Pollandekanata (road reservation)	0	0 10
55d1	Do.	1	0 15
55g1	Rauluwinnepahalawattehena	0	0 14
55p1	Road	0	3 5
55q1	Stream	0	0 38
56	Welangahawattehena	1	0 21
56a	Amunearawattehena	1	0 20
56b	Bogahawattehena	0	0 19
56e	Medagedarawattehena	0	0 26
56g	Kolongahawattehena	0	1 31
57	Medagedarawattehena	0	1 9
57a	Kumbukkaduwehena	0	1 25
58	Elwattearawewewa (tank)	0	1 3
59	Elwattearawewelwetiya	2	0 3
61a	Medahena	0	2 31
61c	Pahalahena	0	0 34
61d	Medagedarahena	0	1 0
61f	Amunearawattehena	0	1 39
61i	Galagedarawattehena	0	0 23
61j	Amunearawattehena	0	0 8
63	Karawattepatanamukalana	3	0 0
64i	Kolongollehena	1	3 23
67	Egodawattehena (road reservation)	1	0 12
67a	Do.	0	0 5
68b	Egodawattehena (reservation for ela)	0	0 21
71a	Heraliwatta (road reservation)	0	0 11
76k	Ellekatuwewattehena	0	3 5
76t	Rauluwinnepahatawattehena	0	2 0
76u	Do.	1	0 5
76z	Ellekatuwewattehena	0	1 36
76a1	Malgaslanda	1	3 24
76b1	Batagollewattehena	1	0 37
78	Kudagodamukalana	41	1 10
79	Wewalawatta	1	0 35
80b	Road reservation	0	1 4
80	Miyaketunmulahena	181	2 7
80i	Miyaketunmulahena (road reservation)	0	0 29

Lot.	Name of Land.	Extent.		
		A.	R.	P.
81	Misiyakotumulleroda ..	9	0	20
81c	Do. ..	6	3	37
84	Kobowekele ..	7	3	11
85	Wetakiya-ata-arehena, Kalagahakumburehenyaya ..	56	0	25
86	Pathasgodahena ..	19	2	3
87	Katupotayahena ..	20	1	25
88	Welkatuwehenyaya ..	30	0	26
89	Katupotayahena ..	30	2	25
90	Alayayahena ..	34	0	12
91	Do. ..	2	1	36
92	Katupotahenyaya ..	103	3	15
93	Ankendagommanahena ..	35	1	35
94	Kahaketiyalandehena ..	61	0	0
95a	Kudumurahena ..	5	2	18
96a	Slab rock and ruined dagoba, pond, &c. ..	1	2	33
99½	Reservation for road ..	0	0	20
100	Helawattehena (road reservation) ..	0	0	26
101	Do. ..	0	2	7
102b	Kumaradola (road reservation) ..	0	0	13
102d	Do. ..	0	2	29
103	Egoda-arawelanda (reservation for channel) ..	1	0	13
104	Slab rock (P. P. 547/1,875) ..	2	0	27
	Area of roads ..	39	0	31
	Area of rivers ..	88	1	13
	Area of stream (not included in lot 14) ..	0	0	30
		7,881	3	32

Lots excluded.

6	Hidakiulekella-arawa ..	1	3	4
8b	Helawattelandehena ..	0	3	37
14a	Mahayayekella (T. P. 262,305) ..	2	2	15
14x	Kalagahalanda ..	2	0	30
15	Haligangoda ..	2	0	36
18b	Sirigala estate (part of T. P. 165,026) ..	9	3	30
48a1	Karapinchagahamukalana (T. P. 262,155) ..	6	1	25
48h	Welipotamukalana (P. P. 1,387/4,685) ..	89	2	0
48k	Muppanemukalanyaya (part of T. P. 236,712) ..	163	1	27
48m	Muppanemukalanyaya (T. P. 210,591) ..	7	3	5
52	Hidikiulepahala-arawa ..	1	0	22
54	Alutwatta ..	2	1	14
56h	Welangahawatta ..	0	1	20
55d	Alutgedarawatta (T. P. 264,403) ..	1	1	30
55h1	Hulandawa-alutwatta ..	0	3	23
55o	Bakinikotuwehena (T. P. 264,625) ..	5	0	7
55p	Bakinikotuwehena (T. P. 264,524) ..	2	1	20
55s	Kovilagoda ..	1	3	25
55t	Galapitalanda (T. P. 262,438) ..	3	1	37
55u	Do. ..	2	2	21
55o1	Egodawattehena ..	1	2	20
55m	Hulandawahena (T. P. 264,624) ..	6	1	32
62	Kottambearawa ..	1	0	5
76c1	Batagollewattehena ..	0	0	30
80h	Miyaketumullealutwatta (T. P. 264,600) ..	2	2	4
95	Kudamurahena (part of T. P. 236,712) ..	38	1	23
96	Kumbukkanawatta (T. Ps. 164,117. &c.) ..	208	1	26
97	Kumbukkanawatta (reservation for river) ..	0	3	1
98	Do. ..	26	2	0
99	Sirigala estate (T. Ps. 165,027, &c.) ..	409	3	11
19	Wewawatta, Paluwatta, Welhiaduwwatta, Terali- gedarawatta ..	5	3	36
14r	Wewawattehena (T. P. 262,658) ..	0	2	15
14s	Wewawatta ..	0	1	18
14t	Wewawatta (T. P. 264,237) ..	0	0	30
14u	Wewagawawatta (T. P. 264,237) ..	0	0	36
21	Pinnagollearawa, Meda-arawa ..	2	3	26
A 22	Wewawatta, Helagedarawatta, Hinguremedagedara- watta, Hinguremadewatta, Arawewatta ..	4	3	36
22a	Meda-arawewatta (parts of T. Ps. 173,537. &c.) ..	4	0	18
22b	Meda-arawehena (part of T. P. 173,537) ..	0	2	9
25a	Meda-arawewatta ..	1	0	11½
25h	Thannchena (part of T. P. 264,355) ..	1	3	6
25f2	Egodawattehenyaya (part of 264,355) ..	0	1	23
25	Meda-arawehena, Bukkiriya-gollewelwetiya, Helahen- welawatta (part of T. P. 264,355) ..	1	0	10
25r	Bookiriya-gollehena (part of T. P. 264,357) ..	0	3	10

Lot.	Name of Land.	Extent.		
		A.	R.	P.
25s	Bookiriyagolla	0	0	32
25b	Bakingolla (part of P. P. 544/260)	0	0	6½
25f3	Egodawattehenyaya (part of T. P. 264,355)	0	1	26½
25g	Bookiriyagollewatta (part of T. P. 264,357)	0	3	30
24a	Egodawattehena (part of T. Ps. 173,538, &c.)	1	0	9
25p	Bookiriyagollehena	1	2	10
24	Bookiriyagolla (part of T. Ps. 173,538, &c.)	3	1	3
25o	Helahenwelahena	0	0	22
26d	Helahenwelahena (part of T. P. 263,734)	1	0	0
23	Bookiriyagollewatta (T. P. 173,540)	1	0	5
24b	Egodawattehena (part of T. P. 67,216)	0	0	8
25n	Helahenwelahena (part of T. P. 263,734)	0	2	15
25d	Bakinigollewatta	0	0	6½
26	Egodawattehena or Helahenwelahena (part of T. P. 263,734)	1	2	9
27a	Egodawattehena (T. P. 173,539)	0	0	34
25k	Bookiriyagollehena (T. P. 264,356)	2	0	12
25c	Egodawatta (T. P. 264,402)	0	3	16½
27	Egodawatta (T. P. 173,539)	3	3	25
25e	Egodawatta (road reservation)	0	0	24
25e1	Do.	0	1	3½
25l	Kalugahalanda (part of T. P. 263,663)	0	2	0
26a	Egodawatta	0	2	9
25g	Egodawatta (reservation for road)	0	1	8
25m	Palainagawatta (part of T. P. 263,663)	0	0	7
67b	Egodawattehena	0	0	6
102	Kumaridola	0	0	17
102a	Do.	0	0	10
102c	Do.	0	0	9
102e	Do.	0	0	35
102f	Monarakele	0	0	12
102g	Do.	0	0	12
102h	Do.	0	0	15
102i	Kumaridola	0	0	33
68	Egodawattehena (part of T. P. 189,720, &c.)	7	2	29
68a	Wewa (part of T. P. 189,720)	0	0	15
29	Egodawatta (T. P. 173,118, &c.)	4	2	8
35d	Dambagahakumbureirikonda	3	1	24
35f	Part of Mahawela	1	0	32
30	Egodawattekele (part of T. P. 173,114)	1	3	29
31a1	Egodawatta	0	0	10
31d	Egodawatta (T. P. 178,581 and part of T. P. 179,514)	9	3	15
31a	Egodawatta	0	0	37
33	Egodahena (part of T. P. 179,514, &c.)	0	3	8
35	Mahawela	15	0	33
32	Egoda-arawa (part of T. P. 179,514, &c.)	3	0	7
105	T. P. 169,040	69	1	25
69	Eramudugahakumbura, Kosgahakumbura, Kosgahakumbureirikonda, Porakkaweirikonda, Porakkawemedaira, Porakkaweagatakumbura, Nargahagodakumbura, Mahawela	7	0	34
55v	Korakkawekumburehelawatta	1	3	10
70c	Welawatta (T. P. 262,429)	1	0	10
70e	Welawatta	0	2	12
35e	Dambagahakumbura	1	1	30
55w	Maragahawatta (T. P. 264,626)	1	0	4
70b	Medawatta (T. P. 262,580)	1	2	11
70d	Do. (do.)	0	0	21
70f	Welawatta	0	0	30
70g	Pahamedawatta (T. P. 264,315)	0	1	22
55x	Kandiawatta (T. P. 264,627)	0	1	14
70h	Dambagahakumburewatta (part of T. P. 262,587)	1	2	9
70a	Kandiyapahala (T. P. 264,271)	0	2	2
55y	Kolongahawatta	0	1	4
70	Dambagahakumburewatta (part of T. P. 262,587)	0	3	15
70i	Ganillawatta (T. P. 262,470)	1	1	12
70p	Kolongahawatta	0	1	19
70j	Ganillehelawatta (T. P. 262,529)	0	2	24
70o	Idamagedarahelawatta	2	0	20
70k	Ganillehelawatta (part of T. P. 262,446)	0	2	31
70l	Idamagedarawatta	0	1	11
70m	Idamagedarawatta (part of T. P. 262,471)	0	2	31
35g	Mahawela (T. P. 67,215)	0	2	32
70n	Idamagedarawatta (part of T. P. 262,471)	1	1	2
37	Kolanlandewatta (part of T. P. 169,636, &c.)	11	0	0
35b	Mulatagaha-arawa	0	0	30

Lot.	Name of Land.	Extent.		
		A.	R.	P.
36	Godakumburewatta ..	1	3	6
36a	Do. ..	0	0	6
36b	Do. ..	0	0	29
36c	Do. ..	1	3	36
38	Kolanlandehena (part of T. P. 169,636, &c.) ..	23	1	26
38a	Do. ..	0	0	29
55z	Pollandekanatta (T. P. 264,385) ..	0	2	31
39c	Do. (do.) ..	0	0	32
39d	Do. (do.) ..	0	0	29
39b	Beranhanehena (T. P. 264,385) ..	0	1	22
55a1	Pollandekanatta (T. P. 264,386) ..	2	0	0
55b1	Do. ..	0	3	18
39a	Baranhanekumbura (T. P. 263,735) ..	1	1	38
41	Welagangoda, Pahalagedarawatta (T. Ps. 173,865, &c.) ..	17	0	15
42c2	Baranhanewatta ..	0	0	8
40	Kolalandekumbura (T. P. 173,864, &c.) ..	5	1	13
42c1	Beranhanewatta ..	0	0	21
A 40a	Beranhanekumbura ..	0	0	26
40c	Beranhanekumbura, &c. ..	1	1	7½
42c	Beranhanewatta ..	0	1	31
40b	Beranhanekumbura ..	0	0	9
40d	Do. ..	0	0	15½
40e	Do. ..	0	0	6
43b1	Aliyawatta ..	0	0	14
43	Alutgedarahenyaya (parts of T. Ps. 168,425, &c.) ..	10	3	2
44	Iriyagasmada-arawa ..	0	1	19
44a	Do. ..	0	0	3
44c	Iriyagasmada-arawa (part of T. P. 168,427) ..	0	0	7
46a	Kudagodawatuyaya (part of T. P. 168,427) ..	0	0	13
45	Alutgedarawatta, Kudagodawatuyaya, &c. (T. Ps. 67,218, &c.) ..	19	0	16
44b	Iriyagasmada-arawa ..	0	0	9
47	Pansalawatta ..	0	1	27
43a	Alutgedarahenyaya (T. Ps. 168,424 and 168,423) ..	16	2	2
46	Kudagodawatuyaya ..	8	2	14
2a	Bogahalandahena (T. P. 264,233) ..	3	3	15
2b	Lindagawawattehena (T. P. 262,548) ..	0	1	23
2c	Buruthagahahena (T. P. 262,640) ..	0	0	7
2d	Panugalgodahena (part of T. P. 262,641) ..	0	1	29
2e	Panugalgodawatta (part of T. P. 262,641) ..	0	1	31
2f	Indumandiyahenawatta (T. P. 262,550) ..	0	1	37
B 2g	Indumandiyahenyaya (T. P. 262,551) ..	0	1	16
2h	Indumandiyahenyaya (T. P. 262,264) ..	0	1	34
2i	Panugalgodahena (T. P. 262,323) ..	0	0	31
3	Riddekiwalawattehena (T. P. 262,539) ..	0	1	12
3a	Riddekiwalawatta ..	0	1	35
3b	Riddekiwalawatta (T. P. 262,265) ..	0	1	13
3c	Riddekiwalawattehena (T. P. 262,263) ..	0	3	6
8g	Kadaimahena (T. P. 264,234) ..	0	2	10
8f	Kadaimawatta (T. P. 262,534) ..	0	3	11
8d	Kelawatta ..	0	0	30
8c	Getanarangahahena (T. P. 262,535) ..	0	0	20
8e	Helawatta ..	0	0	24
8i	Kadaimawatta ..	0	1	12
8m	Galnillewatta (T. P. 262,531) ..	0	0	22
8j	Kelagedarawatta ..	0	1	11
8k	Panninarangahahena ..	0	1	25
8v	Thoramandiyahena (T. P. 264,235) ..	0	2	39
8q	Medagedarawatta ..	0	0	24
8	Ethpatiegedarawatta ..	0	1	30
8s	Wewawatta ..	0	2	11
8t	Thoramandiyahena ..	0	0	36
C 8u	Alutwattahena (part of T. P. 262,536) ..	0	0	29
8n	Idamegedarawatta ..	0	2	14
8o	Idamegedarawatta (T. P. 262,532) ..	0	1	11
8p	Idamegedarawatta ..	0	2	19
8r	Do. ..	0	3	3
8y	Alutwatta (part of T. P. 262,536) ..	0	2	2
8w	Wewawatta (part of T. P. 264,236) ..	0	2	28
14p	Alutwattehena ..	0	1	10
9	Wewawatta ..	1	3	5
13	Kumbukgaha-arawa ..	1	0	13
8z	Wewehena (part of T. P. 264,236) ..	0	1	21
11	Bakinigahawatta ..	1	3	30
2n	Velunlandehena ..	0	2	27
12	Julgahawatta ..	1	3	13

Lot.	Name of Land.	Extent.	
		A.	R. P.
	60 .. Alutwatta-arawa	1	1 21
	60a .. Arawawatta	0	0 15
	61a .. Galagedarawatta	0	0 35
	61 .. Pahalawatta	0	0 34
	61e .. Medagedarawatta	0	0 25
D	61b .. Pahalawattehena	0	0 30
	61g .. Amunewatta	0	0 19
	61k .. Amunearawawatta	0	0 11
	56c .. Bogahawatta	0	1 3
	56d .. Do.	0	0 6
	56f .. Medagedarawatta	0	0 11
	64e .. Kakunagasarawatta	2	0 3
	64d .. Hulanda-oya (T. P. 264,339)	1	1 20
	64c .. Pahalawatta (T. P. 262,096)	0	3 5
	64b .. Higgahawatta (T. P. 262,328)	1	0 34
	64f .. Kehelwatta (T. P. 262,092)	0	3 10
E	55m1 .. Kolongolla (T. P. 262,120)	2	1 30
	64 .. Pahalagedarawatta (T. P. 262,121)	1	0 34
	64a .. Higgahawatta (part of T. P. 262,328)	0	2 19
	64g .. Medagedarawatta (T. P. 262,439)	1	1 33
	55n1 .. Kolongolla (T. P. 262,320)	0	1 32
	64h .. Demoderawatta (T. P. 262,320)	2	3 4
	14y .. Kalugahalanda (T. P. 264,238)	2	3 17
	65 .. Pallearawewatta	3	2 19
F	14z .. Kalugahalanda (T. P. 264,319)	1	0 6
	28 .. Tavalamandiyewatta	0	1 11
	66 .. Uda-arawakumbura, Potha-arawa	5	1 3
	55e .. Indelandewatta	0	3 30
G	55f .. Medawatta	1	0 11
	55g .. Kudamanakandura-arawatta	1	1 21
	80e .. Riyakotuwehena	0	1 16
	80f1 .. Indigaswatta	0	0 18
	80d .. Do.	0	1 2
	80c .. Hulandawewatta (T. P. 262,830)	1	0 28
	80d1 .. Indigaswatta	0	0 38
	82 .. Misjakotumulleroda (parts of T. Ps. 235,885 and 239,500)	21	0 0
H	80a .. Miyaketimulahena (parts of T. Ps. 235,885 and 239,500)	198	1 0
	80f .. Part of Miyakebunmulla	30	1 2
	81a .. Miyakotemularoda (part of T. P. 235,885)	40	3 10
	81b .. Miyakotemularoda	2	1 32
	82a .. Do.	0	1 12
	80g .. Miyakotemulahena	0	0 8
	83 .. Miyakotemularoda (parts of T. Ps. 235,885 and 239,500)	1	1 11
	83a .. Miyakotemularoda	0	2 4
	55k1 .. Rauluwinnekumbura (part of T. P. 262,319)	0	0 14
	55l1 .. Rauluwinnekumburehena (part of T. P. 262,319)	0	0 15
	55e1 .. Batagollawatta (T. P. 264,338)	1	0 11
	55f1 .. Batagollawatta (part of T. P. 264,387)	0	0 24
	55j1 .. Siyambalagahawatta	0	2 25
	55i1 .. Eramudugahawatta	3	0 32
	72 .. Rauluwinnekumbura	9	0 14
	73 .. Uda-arapahalapanguwa, Nawatekumbura	1	1 27
	73a .. Uda-arawa (T. P. 67,218)	0	0 30
	75a .. Rauluwinnewatta (part of T. P. 262,319)	0	1 1
	75b .. Rauluwinnekumbura (part of T. P. 262,319)	0	0 10
	74 .. Uda-arawewelwetiyeawatta	1	1 38
	75 .. Rauluwinnewatta (part of T. P. 262,319)	1	0 36
	75c .. Ellekotuwewatta (T. P. 264,272)	1	2 17
I	75d .. Do.	0	0 33
	76c .. Ellekotuwewatta (part of T. P. 262,829)	0	1 2
	76d .. Ellekotuwewatta (part of T. P. 262,472)	0	1 31
	76b .. Ellekotuwewatta (part of T. P. 262,829)	0	0 22
	75e .. Rauluwinnewatta (T. P. 264,316)	1	0 8
	76e .. Ellekatuwewattekumbura (T. P. 262,472)	0	0 32
	76a .. Rauluwinnewatta (T. P. 262,472)	0	1 3
	76f .. Ellekatuwewatta (T. P. 264,814)	1	1 16
	76g .. Elkatuwewatta (T. P. 264,396)	0	3 24
	76h .. Ellekatuwawatta (T. P. 264,317)	0	2 7
	76i .. Do.	1	0 22
	76j .. Ellekatuwewatta (part of T. P. 265,079)	0	3 14
	76f1 .. Batagollawatta (part of T. P. 264,387)	0	1 15
	76e1 .. Do.	0	0 22
	76d1 .. Batagollawatta	0	1 7
	76m .. Rauluwinnepahalapanguwekumburehena	0	2 4

Lot.	Name of Land.	Extent.		
		A.	R.	P.
76l ..	Rauluwinnewatta (T. P. 264,541) ..	0	2	14
76n ..	Rauluwinnewatta ..	1	2	5
76o ..	Medawatta ..	1	1	31
76p ..	Rauluwinnepahalawatta (T. P. 262,796) ..	0	2	11
76r ..	Medawatta ..	0	1	1
76q ..	Siyambalagahawatta (T. P. 262,851) ..	0	3	4
I { 76w ..	Rauluwinnewatta (T. P. 265,080) ..	0	3	25
76x ..	Ellakatuwewatta ..	0	1	38
76y ..	Ellakatuwewatta (T. P. 264,828) ..	0	1	22
76s ..	Medawatta ..	0	1	5
76v ..	Rauluwinnewatta (T. P. 262,852) ..	0	2	33
72a ..	Rauluwinnepahalakumburehena (T. P. 262,470) ..	0	0	15
76 ..	Ellakatuwewatta (part of T. P. 265,079) ..	0	2	18
77 ..	Pillamanakumbura ..	1	1	21
J { 55i ..	Hulandawehena (T. P. 264,358) ..	5	2	20
71 ..	Heraliwatta (T. P. 264,803) ..	0	2	22
		1,722	0	20

Field sheets Sections I., II., III., IV., V., VI., VII., and IX.

Surveyor-General's Office,
Colombo, December 1, 1908.

J. B. M. RIDOUT,
for Acting Surveyor-General.

Uva S. O. 1,346

**Order under Section 2 of "The Waste Lands Ordinances of 1897, 1899, 1900, and 1903,"
declaring Land to be Crown Property.**

In the matter of the land commonly called or known as Bowelawatta, situate in the village of Bowela, in the Dehiwinipalata korale of the Udukinda division, in the Province of Uva, and of "The Waste Lands Ordinances of 1897, 1899, 1900, and 1903."

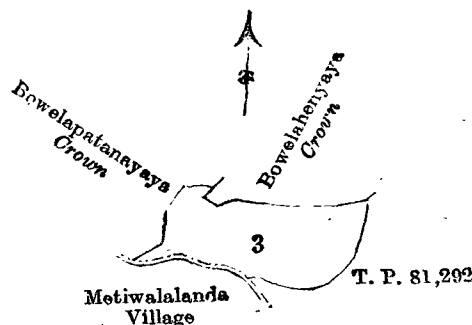
THE notice required by section 1 of "The Waste Lands Ordinances of 1897, 1899, 1900, and 1903," having been duly published in manner prescribed by that section in respect of the above-named land (*vide* Notice No. 3,488), and no claim having been made to the said land or to any interest therein within the period of three months from the date specified in the said notice, I, Charles Russell Cumberland, Government Agent of the Province of Uva, under and by virtue of the powers vested in me in that behalf by section 2 of the said Ordinances, do hereby on January 5, 1910, order and declare that the said land, as more fully described herein below, situate in the village of Bowela, in the Dehiwinipalata korale of the Udukinda division, in the Province of Uva, and shown as lot 3 in preliminary plan 42 and in the annexed diagram, and containing in extent 2 acres 2 roods and 9 perches, is the property of the Crown.

Description of the Land referred to.

The land commonly called or known as Bowelawatta, situate in the village of Bowela, in the Dehiwinipalata korale of the Udukinda division, in the Province of Uva, containing in extent 2 acres 2 roods and 9 perches, and shown as lot 3 in preliminary plan 42 and in the annexed diagram, and bounded as follows: on the north by Bowelapatanayaya declared Crown, Bowelahenyaya declared Crown; on the east by T. P. 81,292; on the south by T. P. 81,292, the village limit of Metiwalalanda; on the west by Bowelapatanayaya declared Crown.

January 5, 1910.

C. R. CUMBERLAND,
Government Agent.



Scale of 8 Chains to an Inch.

Situation: Bowela village in Udukinda division of Dehiwinipalata korale.

Preliminary plan 42.

Lot.	Name of Land.	Extent.		
		A.	R.	P.
3 ..	Bowelawatta ..	2	2	9

Surveyor-General's Office,
Colombo, June 1, 1908.

P. D. WARREN,
Surveyor-General.