

Ceylon Government Gazette

Published by Authority.

No. 6,361 — THURSDAY, MARCH 24, 1910.

PART I.—General: Minutes, Proclamations, Appointments, and General Government Notifications.
 PART II.—Legal and Judicial.

PART III.—Provincial Administration.
 PART IV.—Land Settlement.
 PART V.—Mercantile, Marine, Municipal, Local, &c.

Separate paging is given to each Part in order that it may be filed separately.

Part IV.—Land Settlement.

	PAGE		PAGE
Preliminary Notices	519	Final Orders	529

PRELIMINARY NOTICES.

Notice under "The Waste Lands Ordinances of 1897, 1899, 1900, and 1903."

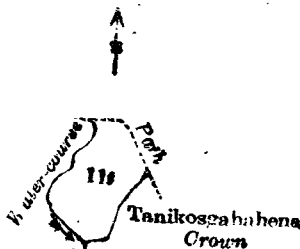
TAKE notice that unless within three months from March 25, 1910, the persons, if any, who claim any interest in the land hereinafter mentioned make claim in person or in writing to the said land or to some interest therein to H. O. Fox, Esq., Special Officer appointed under section 28 of "The Waste Lands Ordinances, 1897, 1899, 1900, and 1903," at his office at Fort, Colombo :

Such Special Officer, in pursuance of the powers vested in him by the said Ordinances, will declare by writing under his hand that the land, to which no claim has been made, is the property of the Crown.

H. O. Fox,
 Special Officer.

Description of the Land referred to.

The land commonly called or known as Tanikosgahagawahena, situated in the village of Katuwana, in the West Giruwa Pattu of the Hambantota District, in the Southern Province, containing in extent 1 acre and 1 rood, shown as lot 11t in preliminary plan 194 and in the annexed diagram, and bounded as follows : on the north by a path ; on the east by Tanikosgahahena claimed by the Crown ; on the south by Tanikosgahahena claimed by the Crown, a water-course ; on the west by a water-course.



Scale of 8 Chains to an Inch.

Situation : Katuwana village in West Giruwa pattu of Hambantota in the Southern Province.
Preliminary plan 194.

Lot.	Name of Land.	Extent.	
		A.	R. P.
11t	Tanikosgahagawahena	1	1 0

Field sheet O 15
23—31

Surveyor-General's Office,
Colombo, October 25, 1909.
3,733

J. B. M. RIDOUT,
for Surveyor-General.
Hambantota S. O. 27—1910

Notice under "The Waste Lands Ordinances of 1897, 1899, 1900, and 1903."

TAKE notice that unless within three months from March 24, 1910, the persons, if any, who claim any interest in the lands hereinafter mentioned or in any one or more of such lands or to some interest therein make claim in person or in writing to the said lands or any of them or to some interest therein to J. M. Davies, Esq., Special Officer appointed under section 28 of "The Waste Lands Ordinances, 1897, 1899, 1900, and 1903," at his office at Fort, Colombo :

Such Special Officer, in pursuance of the powers vested in him by the said Ordinances, will declare by writing under his hand that the said lands or such of them, as to which no claim has been made, are the property of the Crown.

J. M. DAVIES,
Special Officer.

Description of the Lands referred to.

The following lots situated in the village of Udawela in, the Medapattu Korale West of the Katugampola hatpattu of the Kurunegala District, in the North-Western Province, as described in the annexed diagrams :—

I.—Preliminary plan 297.

Lot.	Name of Land.	Extent.	
		A.	R. P.
3c	Cemetery	1	0 13
3d	Road	0	2 26
		1	2 39

and bounded as follows : on the north by the road from Udugama to Talgahapotta ; on the east by Kahatagahamulawatta claimed by Baba Vedarala, Minipitiyahena claimed by Wanasinhe Arachchilage Mal Naide, Diulgahamulawatta claimed by Baba Naide and another, Diulgahamulawatta claimed by Baba Naide ; on the south by a road, Kahatagahamulawatta claimed by Baba Naide, Attakotuwwawatta claimed by Jayawearachchilage Manu Naide and another ; on the west by Attakotuwwawatta claimed by Jayawearachchilage Manu Naide and another, Attakotuwwawatta claimed by Jayawearachchilage Podiya Naide and another, Attakotuwwawatta claimed by Angampolowa Padu Fernando Annave and another, Kahatagahawatta claimed by Appu Naide.



Scale of 8 Chains to an Inch.

Situation : Udawela village in Medapattu Korale West of Kurunegala District.

Preliminary plan 297.

Lot.	Name of Land.	Extent.		
		A.	R.	P.
3c	Cemetery	1	0	13
3d	Road	0	2	26
		1	2	39

Field sheet : village plan I ¹⁷ 3-4, 11-12

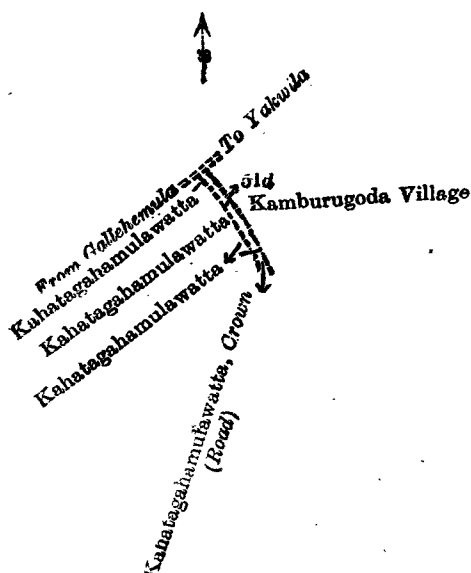
Surveyor-General's Office,
Colombo, February 16, 1910.

H. O. BARNARD,
for Surveyor-General.

II.—Preliminary plan 297.

Lot.	Name of Land.	Extent.		
		A.	R.	P.
51d	Road	0	0	20

and bounded as follows : on the north by the road from Gallehemulla to Yakwila, the village limit of Kamburugoda ; on the east by the village limit of Kamburugoda ; on the south by Kahatagahamulawatta (road) claimed by the Crown ; on the west by Kahatagahamulawatta claimed by Don Cornelis de Silva and another.



Scale of 8 Chains to an Inch.

Situation : Udawela village in Medapattu Korale West of Kurunegala District.

Preliminary plan 297.

Lot.	Name of Land.	Extent.		
		A.	R.	P.
51d	Road	0	0	20

Field sheet : village plan I ¹⁷ 19

Surveyor-General's Office,
Colombo, February 16, 1910.
3,734

H. O. BARNARD,
for Surveyor-General.
Kurunegala S. O. 17—1910

Notice under "The Waste Lands Ordinances of 1897, 1899, 1900, and 1903."

TAKE notice that unless within three months from March 24, 1910, the persons, if any, who claim any interest in the lands hereinafter mentioned or in any one or more of such lands make claim in person or in writing to the said lands or any of them or to some interest therein to J. M. Davies, Esq., Special Officer appointed under section 28 of "The Waste Lands Ordinances, 1897, 1899, 1900, and 1903," at his office at Fort, Colombo :

Such Special Officer, in pursuance of the powers vested in him by the said Ordinances, will declare by writing under his hand that the said lands or such of them, as to which no claim has been made, are the property of the Crown.

J. M. DAVIES,
Special Officer.

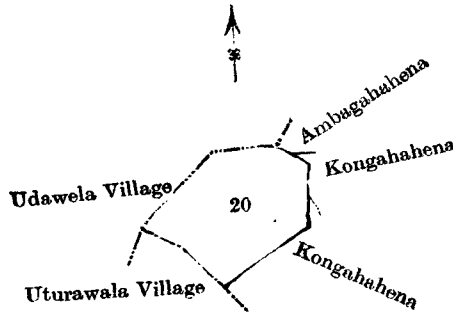
Description of the Lands referred to.

The following lots situated in the village of Nabirittankadawara, in the Medapattu Korale West of the Katugampola hatpattu of the Kurunegala District, in the North-Western Province, as described in the annexed diagrams :—

I.—Preliminary plan 291.

Lot.	Name of Land.	Extent.	
		A.	R. P.
20	Delgahamukalana	2	2 12

and bounded as follows : on the north by the village limit of Udawela, Ambagahahena claimed by Rajapakse Mudiyansele Dingiri Etana, Kongahahena claimed by Herath Hetihamilage Pelis Appu ; on the east by Kongahahena claimed by Herath Hetihamilage Pelis Appu, Kongahahena claimed by Linda-arachchige Guruwa Naide ; on the south by Kongahahena claimed by Linda-arachchige Guruwa Naide, the village limit of Uturawala ; on the west by the village limit of Udawela.



Scale of 8 Chains to an Inch.

Situation : Nabirittankadawara village in Medapattu Korale West of Kurunegala District in the North-Western Province.

Preliminary plan 291.

Lot.	Name of Land.	Extent.	
		A.	R. P.
20	Delgahamukalana	2	2 12

Surveyor-General's Office,
Colombo, February 10, 1910.

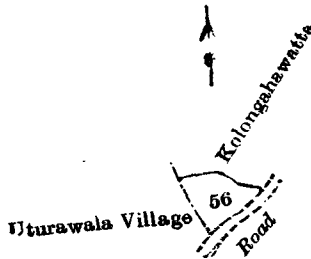
Field sheet : village plan I 17
17

J. B. M. RIDOUT,
for Surveyor-General.

II.—Preliminary plan 291.

Lot.	Name of Land.	Extent.	
		A.	R. P.
56	Miriswelakela	0	2 1

and bounded as follows : on the north by Kolongahawatta occupied by Rankiri Ridi ; on the east by a road on the south by a road, the village limit of Uturawala ; on the west by the village limit of Uturawala.



Scale of 8 Chains to an Inch.

Situation : Nabirittankadawara village in Medapattu Korale West of Kurunegala District in the North-Western Province.

Preliminary plan 291.

Lot.	Name of Land.	Extent.	
		A.	R. P.
56	Miriswelakela	0	2 1

Surveyor-General's Office,
Colombo, February 10, 1910.

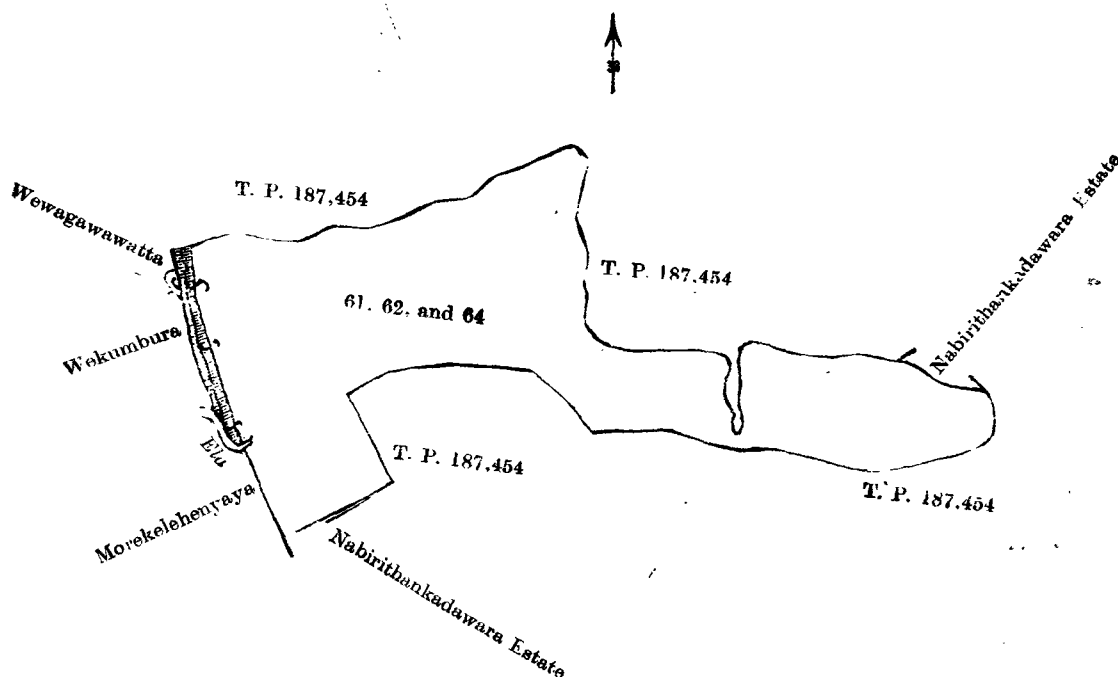
Field sheet : village plan I 17
25

J. B. M. RIDOUT,
for Surveyor-General.

III.—Preliminary plan 291.

Lot.	Name of Land.	Extent.		
		A.	R.	P.
61	Nabirittankadawarawewa (tank)	8	2	32
62	Wewamukalana (portion of tank)	11	3	3½
64	Do.	1	0	2½
		21	1	38

and bounded as follows: on the north by T. P. 187,454, Nabirithankadawara estate, encroachment by H. J. Peries and others; on the east by T. P. 187,454; on the south by T. P. 187,454, Nabirithankadawara estate, encroachment by owner of T. P. 187,454; on the west by Morekelehenyaya claimed by W. M. Velun Appu and others, an ela, Wekumbura claimed by W. M. Vidane Appu, Wewagawawatta claimed by ditto.



Scale of 8 Chains to an Inch.

Situation: Nabirittankadawara village in Medapattu Korale West of Kurunegala District in the North-Western Province.

Preliminary plan 291.

Lot.	Name of Land.	Extent.		
		A.	R.	P.
61	Nabirittankadawarawewa (tank)	8	2	32
62	Wewamukalana (portion of tank)	11	3	3½
64	Do.	1	0	2½
		21	1	38

Field sheet: village plan I ¹⁷/₁₈

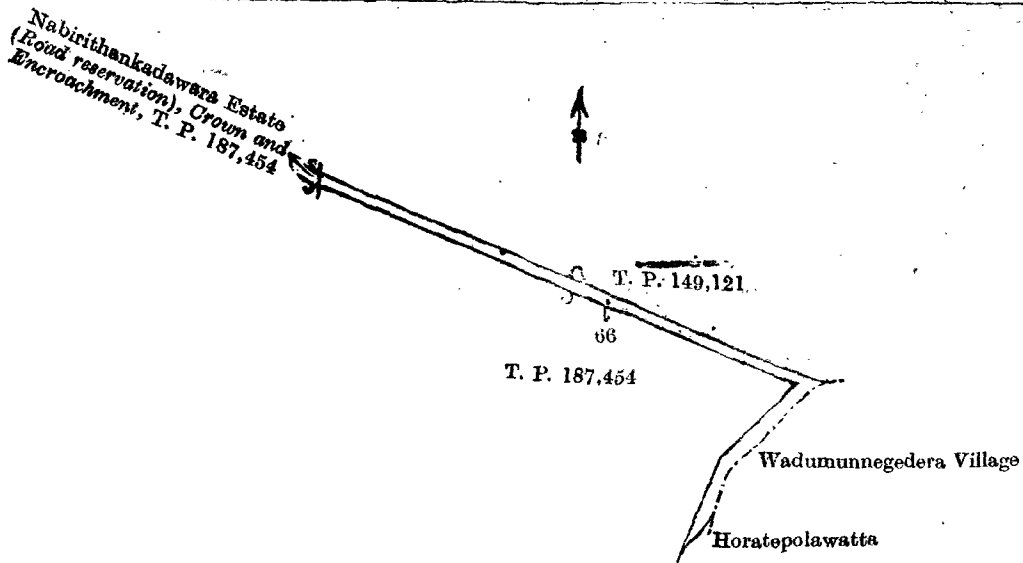
Surveyor-General's Office,
Colombo, February 10, 1910.

J. B. M. RIDOUT,
for Surveyor-General.

IV.—Preliminary plan 291.

Lot.	Name of Land.	Extent.		
		A.	R.	P.
66	Nabirittankadawaramukalana (road reservation)	1	1	39

and bounded as follows: on the north by T. P. 149,121; on the east by the village limit of Wadamunnegedera, Horatepolawatta claimed by A. J. R. de Soysa; on the south by T. P. 187,454; on the west by Nabirittankadawara estate (road reservation) claimed by the Crown, and encroachment by owner of T. P. 187,454.



Scale of 8 Chains to an Inch.

Situation : Nabirittankadawara village in Medapattu Korale West of Kurunegala District in the North-Western Province.

Preliminary plan 291.

Lot.	Name of Land.			Extent.	
				A.	R. P.
66	Nabirittankadawaramukalana (road reservation)	1	1 39

Field sheet : village plan I 17
26

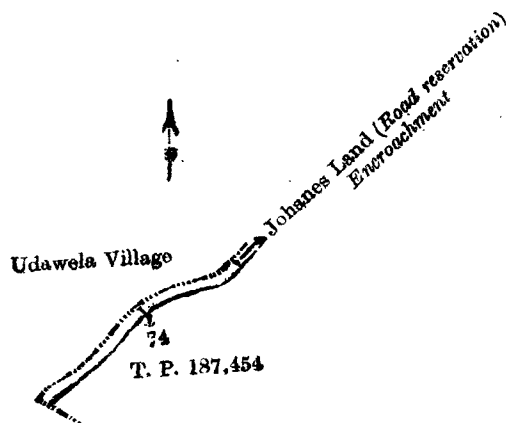
Surveyor-General's Office,
Colombo, February 10, 1910.

J. B. M. RIDOUT,
for Surveyor-General.

V.—Preliminary plan 291.

Lot.	Name of Land.			Extent.	
				A.	R. P.
74	Nabirittankadawarawewa (road reservation, tank)	0	1 36½

and bounded as follows : on the north by the village limit of Udawela, Johannes land (road reservation), encroachment by Mr. de Mel ; on the east by T. P. 187,454 ; on the south and west by the village limit of Udawela.



Scale of 8 Chains to an Inch.

Situation : Nabirithankadawara village in Medapattu Korale West of Kurunegala District in the North-Western Province.

Preliminary plan 291.

Lot.	Name of Land.			Extent.	
				A.	R. P.
74	Nabirittankadawarawewa (road reservation, tank)	0	1 36½

Field sheet : village plan I 17
17 & I 18

Surveyor-General's Office,
Colombo, February 10, 1910.
3,735

J. B. M. RIDOUT,
for Surveyor-General.
Kurunegala S. O. 18—1910

Notice under "The Waste Lands Ordinances of 1897, 1899, 1900, and 1903."

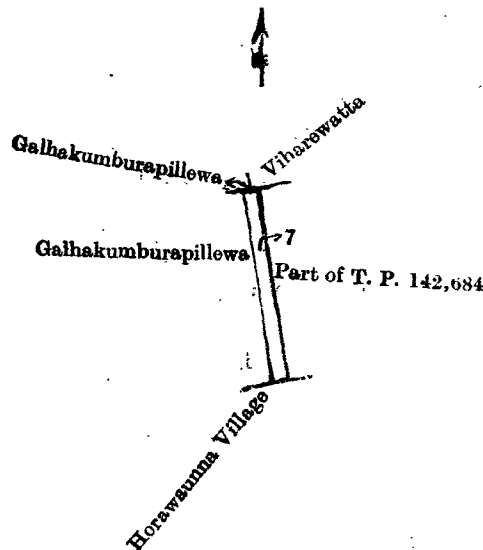
TAKE notice that unless within three months from March 24, 1910, the persons, if any, who claim any interest in the land hereinafter mentioned make claim in person or in writing to the said land or to some interest therein to J. M. Davies, Esq., Special Officer appointed under section 28 of "The Waste Lands Ordinances, 1897, 1899, 1900, and 1903," at his office at Fort, Colombo :

Such Special Officer, in pursuance of the powers vested in him by the said Ordinances, will declare by writing under his hand that the land, to which no claim has been made, is the property of the Crown.

J. M. DAVIES,
Special Officer.

Description of the Land referred to.

The land commonly called or known as Galhakumburepillewa (reservation), situate in the village of Madigepola, in the Medapattu Korale West of the Katugampola hattpattu of the Kurunegala District, in the North-Western Province, containing in extent 18 perches, shown as lot 7 in preliminary plan 337, and in the annexed diagram, and bounded as follows: on the north by Galhakumburepillewa sold by the Crown, Viharewatta claimed by Agonis Appuhamy; on the east by part of T. P. 142,684; on the south by the village limit of Horawaunna; on the west by Galhakumburepillewa claimed by Ratnayake Mudiyansege Santohamy and another.



Scale of 4 Chains to an Inch.

Situation: Madigepola village in Medapattu Korale West of the Kurunegala District.

Preliminary plan 337.

Lot.	Name of Land.	Extent.
		A. B. P.
7 ..	Galhakumburepillewa (reservation) ..	0 0 18
Surveyor-General's Office, Colombo, February 14, 1910. 3,786		Field sheet: village plan I ¹⁷ / ₃₇ J. B. M. RIDOUT, for Surveyor-General. Kurunegala S. O. 19—1910

Notice under "The Waste Lands Ordinances of 1897, 1899, 1900, and 1903."

TAKE notice that unless within three months from March 24, 1910, the persons, if any, who claim any interest in the lands hereinafter mentioned or in any one or more of such lands or to some interest therein make claim in person or in writing to the said lands or any of them or to some interest therein to J. M. Davies, Esq., Special Officer appointed under section 28 of "The Waste Lands Ordinances, 1897, 1899, 1900, and 1903," at his office at Fort, Colombo :

Such Special Officer, in pursuance of the powers vested in him by the said Ordinances, will declare by writing under his hand that the said lands or such of them, as to which no claim has been made, are the property of the Crown.

J. M. DAVIES,
Special Officer.

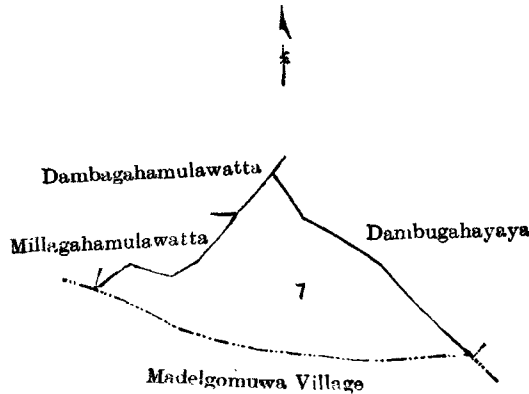
Description of the Lands referred to.

The following lots situated in the village of Udugama, in the Medapattu Korale West of the Katugampola hattpattu of the Kurunegala District, in the North-Western Province, as described in the annexed diagrams:—

I.—Preliminary plan 296.

Lot.	Name of Land.	Extent.
		A. R. P.
7 ..	Udugamamukalana ..	5 1 26½

and bounded as follows : on the north and east by Dambughayaya claimed by Warnakulasuriya Ichcham-pullege Juwan Fernando and others ; on the south by the village limit of Madelgomuwa ; on the west by Millagahamulawatta claimed by Warnakulasuriya Ichcham-pullege Juwan Fernando, Dambagahamulawatta claimed by ditto.



Scale of 8 Chains to an Inch.

Situation: Udugama village in Medapattu Korale West of Katugampola hatpattu in the Kurunegala District.

Preliminary plan 296.

Lot.	Name of Land.	Extent. A. R. P.
7	Udugamamukalana	5 1 26½

Field sheet : village plan.

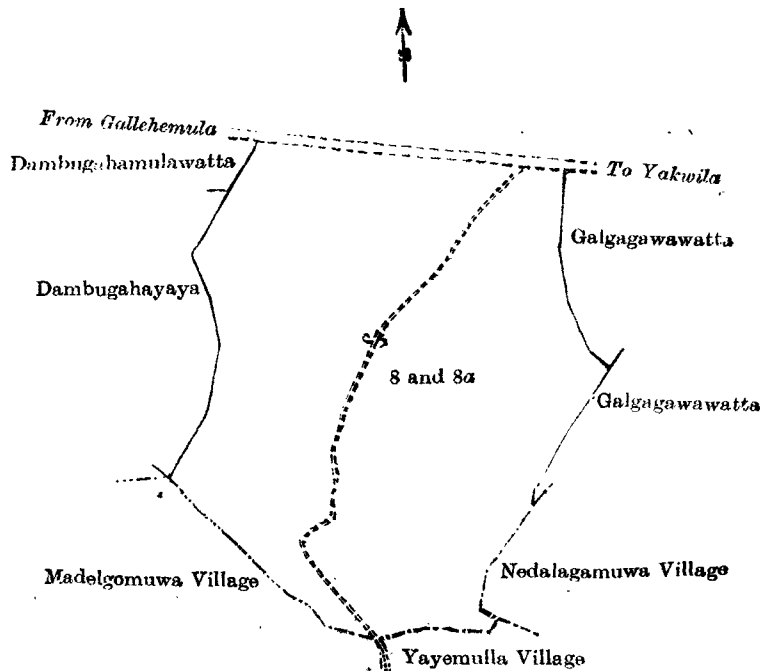
Surveyor-General's Office,
Colombo, February 17, 1910.

H. O. BARNARD,
for Surveyor-General.

II.—Preliminary plan 296.

Lot.	Name of Land.	Extent. A. R. P.
8	Udugamamukalana	27 1 10
8a	Do.	0 1 32
		27 3 2

and bounded as follows : on the north by the road from Gallehemulla to Yakwila ; on the east by Galagawawatta claimed by Jayasinhe Arachchilage Elias Naide, Galagawawatta claimed by Jayasinhe Arachchilage Elaris-naide, the village limit of Nedalagamuwa, the village limit of Yayemulla ; on the south by the village limit of Yayemulla, the village limit of Madelgomuwa ; on the west by Dambughayaya claimed by Warnakulasuriya Ichcham-pullege Juwan Fernando and others, Dambagahamulawatta claimed by W. S. Echcham-pullege Juwan Fernando.



Scale of 8 Chains to an Inch.

Situation : Udugama village in Medapattu Korale West of Katugampola hatpattu in the Kurunegala District.

Lot.	Name of Land.	Extent.	
		A.	R. P.
8	Udugamamukalana	27	1 10
8a	Do.	0	1 32
		27	3 2

Field sheet : village plan.

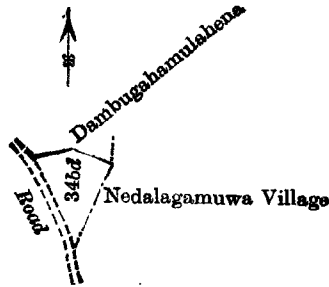
Surveyor-General's Office,
Colombo, February 17, 1910.

H. O. BARNARD,
for Surveyor-General.

III.—Preliminary plan 296.

Lot.	Name of Land.	Extent.	
		A.	R. P.
34bd	Dambugahamulahena (burial ground)	0	2 37

and bounded as follows : on the north by Dambugahamulahena claimed by Mangedarage Carolis Naide ; on the east by the village limit of Nedalagamuwa ; on the south and west by a road.



Scale of 8 Chains to an Inch.

Situation : Udugama village in Medapattu Korale West of Kurunegala District.

Lot.	Name of Land.	Extent.	
		A.	R. P.
34bd	Dambugahamulahena (burial ground)	0	2 37

Field sheet : village plan.

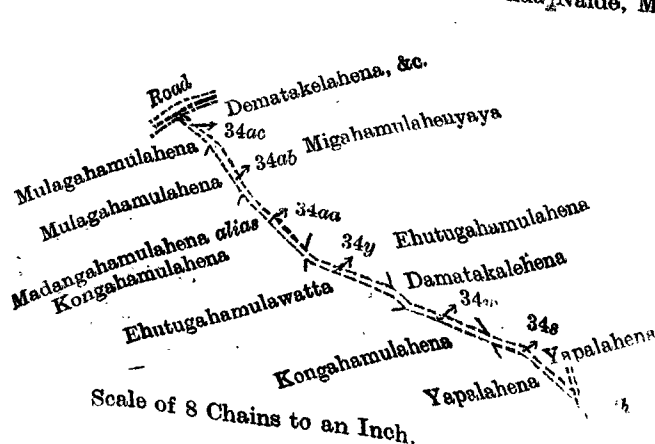
Surveyor-General's Office,
Colombo, February 17, 1910.

H. O. BARNARD,
for Surveyor-General.

IV.—Preliminary plan 296.

Lot.	Name of Land.	Extent.	
		A.	R. P.
34aa	Road	0	0 19
34ab	Do.	0	0 9
34ac	Do.	0	0 12
34w	Do.	0	0 19
34y	Do.	0	0 18
34s	Do.	0	0 19
		0	2 16

and bounded as follows : on the north by Dematakelahena, &c., claimed by M. Manalie Manamali and others, Migahamulahenyaya claimed by Amarasingaga Amaris, Ehetugahamulahena claimed by M. M. Manamali and others, on the east by a path ; on the south by Yapalahena claimed by M. Sirimal Naide, Kongahamulahena claimed by W. Appu Naide, Ehetugahamulawatta claimed by K. Rana Naide, Madangahamulahena claimed by M. Kanda Naide, Madangahamulahena *alias* Kongahamulahena claimed by M. Punchihamy Manamali ; on the west by road.



Scale of 8 Chains to an Inch.

Situation : Udugama village in Medapattu Korale West of Katugampola hatpattu in the Kurunegala District.

Lot.	Name of Land.	Preliminary plan 296.		Extent.	
		A.	R.	A.	P.
34aa	Road	0	0 19
34ab	Do.	0	0 10
34ac	Do.	0	0 12
34w	Do.	0	0 19
34y	Do.	0	0 18
34s	Do.	0	0 19
				0	2 16

Sheet : village plan.

Surveyor-General's Office,
Colombo, February 17, 1910.
3,737

H. O. BARNARD,
for Surveyor-General.
Kurunegala S. O. 20—1910

Notice under "The Waste Lands Ordinances of 1897, 1899, 1900, and 1903."

TAKE notice that unless within three months from March 24, 1910, the persons, if any, who claim any interest in the lands hereinafter mentioned or in any one or more such lands appear before the Assistant Government Agent of the Matara District at the Matara Kachcheri and make claim to the said lands or any of them or to some interest therein :

Such Assistant Government Agent, in pursuance of the powers vested in him by "The Waste Lands Ordinances of 1897, 1899, 1900, and 1903," will declare by writing under his hand that the said lands or such of them, as to which no claim has been made, are the property of the Crown.

W. L. KINDERSLEY,
Assistant Government Agent.

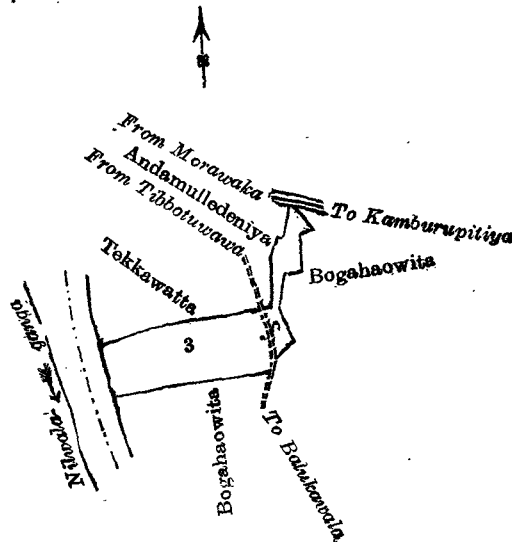
Description of the Lands referred to.

The following lots situated in the village of Balukawala, in the Gangaboda pattu of the Matara District, Southern Province, as described in the annexed certified tracings :—

I.—Preliminary plan 77.

Lot.	Name of Land.	Extent.	
		A.	P.
3	Tekkawatta	2	0 7

and bounded as follows : on the north by Tekkawatta claimed by Elisa Susan Senaratna, Andamulledeniya claimed by Hewakalutotage Don Mathes and others, and the high road from Morawaka to Kamburupitiya ; on the east by Bogahaowita claimed by Peter Silva Jayasingha and the road from Tibbotuwawa to Balukawala ; on the south by Bogahaowita claimed by Peter Silva Jayasingha ; and on the west by Nilwala-ganga.



Scale of 8 Chains to an Inch.

Situation : Balukawela village in Gangaboda pattu of Matara District.

Lot.	Name of Land.	Preliminary plan 77.		Extent.	
		A.	P.	A.	P.
3	Tekkawatta	2	0 7

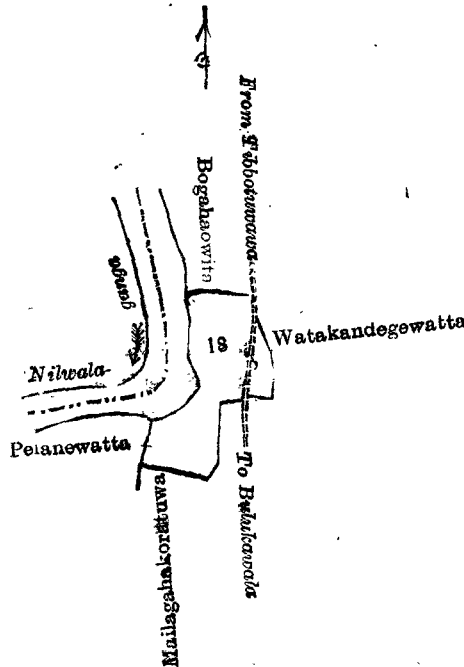
Field sheet O 19
39—47

Surveyor-General's Office,
Colombo, July 20, 1909.

J. B. M. RIDOUT,
for Surveyor-General.

Lot.	Name of Land.	II.—Preliminary plan 77.		Extent. A. R. P.
18	Tekkawatta	2 0 12

and bounded as follows: on the north by Bogahaowita claimed by Peter de Silva Jayasinha and another; on the east by the road from Tibbotuwawa to Balukawela, Watakandegewatta claimed by Don Charles Gunasekera and others, the road from Tibbotuwawa to Balukawela, and Mailagahakoratuwa claimed by Vitanage Hendrick and others; on the south by Mailagahakoratuwa claimed by Vitanage Hendrick and others; on the west by Pelanewatta claimed by Dandeniage Jayanhamy and the Nilwala-ganga.



Scale of 8 Chains to an Inch.

Situation: Balukawela village in Gangaboda pattu of Matara District.

Preliminary plan 77.

Lot.	Name of Land.	Extent.	
		A.	R. P.
18	Tekkawatta	2	0 12

Field sheet O 19
39—47

Surveyor-General's Office,
Colombo, July 20, 1909.
3,738

J. B. M. RIDOUT,
for Surveyor-General.

FINAL ORDERS.

Order under Section 2 of "The Waste Lands Ordinances of 1897, 1899, 1900, and 1903,"
declaring Land to be Crown Property.

In the matter of the land commonly called or known as Paspebilihena, situate in the village of Denagama, in the Kandaboda pattu of the Matara District, in the Southern Province, and of "The Waste Lands Ordinances of 1897, 1899, 1900, and 1903."

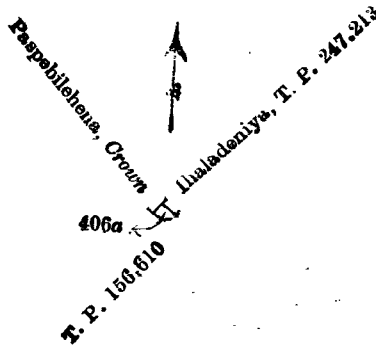
THE notice required by section 1 of "The Waste Lands Ordinances of 1897, 1899, 1900, and 1903," having been duly published in manner prescribed by that section in respect of the above-named land (*vide* Notice No. 3,570), and no claim having been made to the said land or to any interest therein within the period of three months from the date specified in the said notice, I, John George Fraser, Special Officer appointed under section 28 of the said Ordinances, under and by virtue of the powers vested in me in that behalf by section 2 of the said Ordinances, do hereby on February 18, 1910, order and declare that the said land, as more fully described herein below, situate in the village of Denagama, in the Kandaboda pattu of the Matara District, in the Southern Province, and shown as lot 406a in preliminary plan No. 172 and in the annexed diagram, and containing in extent 6 perches, is the property of the Crown.

Description of the Land referred to.

The land commonly called or known as Paspebilihena, situate in the village of Denagama, in the Kandaboda pattu of the Matara District, in the Southern Province, containing in extent 6 perches, shown as lot 406a in preliminary plan 172 and in the annexed diagram, and bounded as follows: on the north and east by Ithaladeniya sold by the Crown (T. P. 247,213); on the south by T. P. 156,610; on the west by Paspebilihena declared to be Crown property under the Waste Lands Ordinances.

February 18, 1910.

J. G. FRASER,
Special Officer.



Scale of 8 Chains to an Inch.

Situation: Denagama village in Kandaboda pattuwa of Matara District in the Southern Province.

Lot.	Name of Land.	Extent.
406a	Paspebilihena	0 0 6
		Field sheet O 21—29

Surveyor-General's Office,
Colombo, August 19, 1909.
Matara S. O. 1,507

J. B. M. RIDOUT,
for Surveyor-General.

Order under Section 2 of "The Waste Lands Ordinances of 1897, 1899, 1900, and 1903," declaring Land to be Crown Property.

In the matter of the land commonly called or known as Kachchigalarewatta, situate in the village of Meda-ara, in the East Giruwa pattu of the Hambantota District, in the Southern Province, and of "The Waste Lands Ordinances of 1897, 1899, 1900, and 1903."

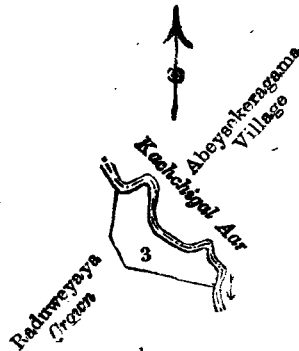
THE notice required by section 1 of "The Waste Lands Ordinances of 1897, 1899, 1900, and 1903," having been duly published in manner prescribed by that section in respect of the above-named land (*vide* Notice No. 3,574), and no claim having been made to the said land or to any interest therein within the period of three months from the date specified in the said notice, I, Frederick Lewis, Special Officer appointed under section 28 of the said Ordinances, under and by virtue of the powers vested in me in that behalf by section 2 of the said Ordinances, do hereby on February 1, 1910, order and declare that the said land, as more fully described herein below, situate in the village of Meda-ara, in the East Giruwa pattu of the Hambantota District, in the Southern Province, and shown as lot 3 in preliminary plan No. 427 and in the annexed diagram, and containing in extent 3 roods and 21 perches, is the property of the Crown.

Description of the Land referred to.

The land commonly called or known as Kachchigalarewatta, situate in the village of Meda-ara, in the East Giruwa pattu of the Hambantota District, in the Southern Province, containing in extent 3 roods and 21 perches, shown as lot 3 in preliminary plan 427 and in the annexed diagram, and bounded as follows: on the north and east by the Kachchigal-ara (the village limit of Abeysekeragama); on the south and west by Raduwayaya declared to be Crown property under the Waste Lands Ordinances.

February 1, 1910.

FREDERICK LEWIS,
Special Officer.



Scale of 8 Chains to an Inch.

Situation : Meda-ara village in East Giruwa pattu of Hambantota District, Southern Province.

Preliminary plan 427.

Lot.	Name of Land.	Extent.		
		A.	R.	P.
3	Kachchigalarewatta	0	3	21

Field sheet P ¹¹
40—48

Surveyor-General's Office,
Colombo, August 24, 1909.
Hambantota S. O. 373

J. B. M. RIDOUT,
for Surveyor-General.

Order under Section 2 of "The Waste Lands Ordinances of 1897, 1899, 1900, and 1903,"
declaring Land to be Crown Property.

In the matter of the land commonly called or known as Migahawatta, situate in the village of Ganewela, in the West Giruwa pattu of the Hambantota District, in the Southern Province, and of "The Waste Lands Ordinances of 1897, 1899, 1900, and 1903."

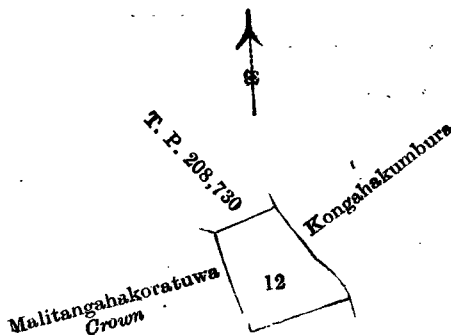
THE notice required by section 1 of "The Waste Lands Ordinances of 1897, 1899, 1900, and 1903," having been duly published in manner prescribed by that section in respect of the above-named land (*vide* Notice No. 3,583), and no claim having been made to the said land or to any interest therein within the period of three months from the date specified in the said notice, I, Howard Orme Fox, Special Officer appointed under section 28 of the said Ordinances, under and by virtue of the powers vested in me in that behalf by section 2 of the said Ordinances, do hereby on February 15, 1910, order and declare that the said land, as more fully described herein below, situate in the village of Ganewela, in the West Giruwa pattu of the Hambantota District, in the Southern Province, and shown as lot 12 in preliminary plan No. 256 and in the annexed diagram, and containing in extent 1 acre 2 roods and 17 perches, is the property of the Crown.

Description of the Land referred to.

The land commonly called or known as Migahawatta, situate in the village of Ganewela, in the West Giruwa pattu of the Hambantota District, in the Southern Province, containing in extent 1 acre 2 roods and 17 perches, shown as lot 12 in preliminary plan 256, and in the annexed diagram, and bounded as follows : on the north by T. P. 208,730 ; on the east by Kongahakumbura claimed by Sinappu Balalamaya of Tangalla ; on the south and west by Malitangahakoratuwa claimed by the Crown.

February 15, 1910.

H. O. Fox,
Special Officer.



Scale of 8 Chains to an Inch.

Situation : Ganewela village in West Giruwa pattu of Hambantota District.

Preliminary plan 256.

Lot.	Name of Land.	Extent.		
		A.	R.	P.
12	Migahawatta	1	2	17

Field sheet : village plan.

Surveyor-General's Office,
Colombo, August 18, 1909.
Hambantota S. O. 374

J. B. M. RIDOUT,
for Surveyor-General.

Order under Section 2 of "The Waste Lands Ordinances of 1897, 1899, 1900, and 1903,"
declaring Lands to be Crown Property.

In the matter of the lands commonly called or known as Dikkele (P. P. 1,268, 6,698, 6,699, 6,701, 6,711, 6,712), &c., situate in the village of Mukalana, in the Meda Pattu Korale West of the Katugampola hatpattu of the Kurunegala District, in the North-Western Province, and of "The Waste Lands Ordinances of 1897, 1899, 1900, and 1903."

THE notice required by section 1 of "The Waste Lands Ordinances of 1897, 1899, 1900, and 1903," having been duly published in manner prescribed by that section in respect of the above-named lands (*vide* Notice No. 3,376), and no claim having been made to the said lands or to any interest therein within the period of three months from the date specified in the said notice, I, Norman Albert Hampton, Special Officer appointed under section 28 of the said Ordinances, under and by virtue of the powers vested in me in that behalf by section 2 of the said Ordinances, do hereby on January 24, 1910, order and declare that the said lands, as more fully described herein below, situate in the village of Mukalana, in the Meda Pattu Korale West of the Katugampola hatpattu of the Kurunegala District, in the North-Western Province, and shown as lots 2, 4, and 19 in preliminary plan No. 312, and in the annexed diagram, and containing in extent 268 acres and 3 perches, are the property of the Crown.

Description of the Lands referred to.

The following lots situated in the village of Mukalana, in the Medapattu Korale West of the Katugampola hatpattu of the Kurunegala District, in the North-Western Province, as described in the annexed diagram:—

I.—Preliminary plan 312.

Lot.	Name of Land.	Extent.		
		A.	R.	P.
2	Dikkele (P. P. 1,268/6,698, 6,699, 6,701, 6,711, 6,712)..	52	3	0
4	Dikkele (road reservation) ..	1	1	26
19	Ganemukalana ..	213	3	8
		<hr/>		
		268	0	3

and bounded as follows: on the north by the village limit of Hunuwila; the village limit of Elabodagama; on the east by the village limit of Elabodagama, Dikkele claimed by Punchi Sinno, *ex-Arachchi*, Ambagahawatta (part of T. P. 233,692), Kahatagahamulahena claimed by the Crown and R. M. Sohondirala, Welepillewa claimed by ditto, Kajuwetiyeheha *alias* Kongahawatta claimed by Punchi Sinno, *ex-Arachchi*, Siyambalahawatta claimed by A. S. Siyadoris Appuhamy, Kahatagahamulawatta claimed by R. M. Siyatu Banda and the Crown, Talagahawatta claimed by Punchi Sinno, *ex-Arachchi*, Alutwatta claimed by R. M. Harmanis Sinno, Galakumburapillewa claimed by ditto, Arambayagawawatta claimed by R. M. Herathamy, Vedarala, Arambayagawawatta claimed by A. S. Siyadoris Appuhamy, Arambayagawapillewa claimed by ditto, Arambayagawapillewa claimed by R. Punchi Sinno, Arambayagawapillewa claimed by Mudalihamy, Ambagahawattchena claimed by R. M. Harmanis Sinno and others, Nadungahakella claimed by R. M. Herathamy and others, Kohombagahawatta claimed by ditto, Ambagahawatta claimed by R. M. Harmanis Sinno and others, Migahawatta claimed by R. John Perera, Puhukosgahawatta claimed by W. Migel, Dikkelemukalana claimed by the Crown; on the south by the village limit of Pallama; on the west by the boundary of the Pitigal korale.

NOTE.—The following lot lying within the above boundaries is excluded from this order, and its acreage of 17 acres 3 roods and 21 perches is not included in the acreage of 268 acres and 3 perches given above:—

Preliminary plan 312.

Lot.	Name of Land.	Extent.		
		A.	R.	P.
1	Dikkele (P. P. 1,268/6,700 and 6,713)..	17	3	21

N. A. HAMPTON,
Special Officer.

January 24, 1910.

[For Diagram see page 533.]

Situation: Mukalana village in Medapattu Korale West of Kurunegala District.

Preliminary plan 312.

Lot.	Name of Land.	Extent.		
		A.	R.	P.
2	Dikkele (P. P. 1,268/6,698, 6,699, 6,701, 6,711, 6,712)..	52	3	9
4	Dikkele (road reservation) ..	1	1	26
19	Ganemukalana ..	213	3	8
		<hr/>		
		268	0	3

Lots excluded.

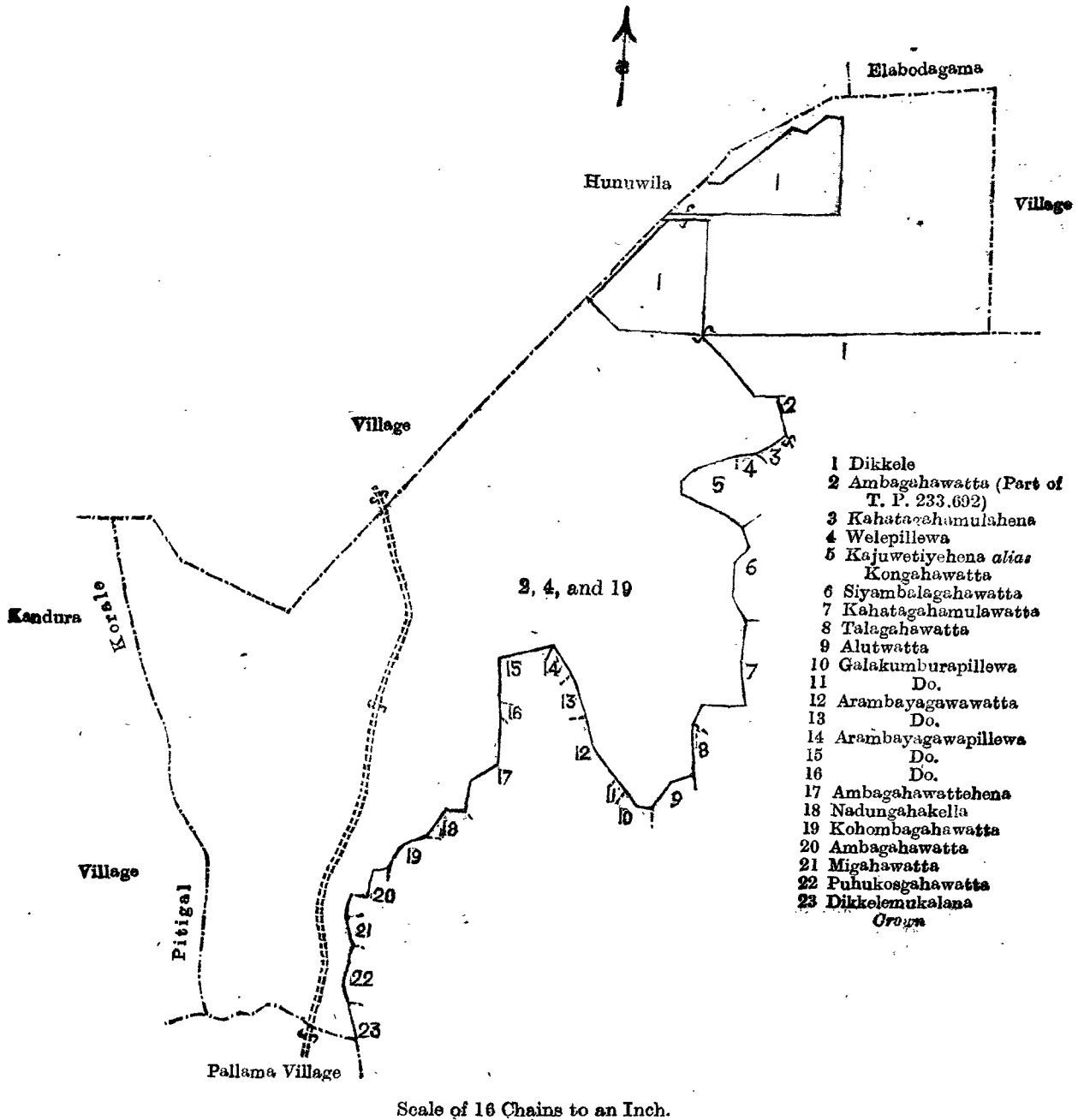
1	Dikkele (P. P. 1,268/6,700 and 6,713) ..	17	3	21
---	--	----	---	----

Field sheets I 17 & I 17
52 & I 60

Surveyor-General's Office,
Colombo, February 6, 1909.

Kurunegala S. O. 193

J. B. M. RIDOUT,
for Acting Surveyor-General.



Order under Section 2 of "The Waste Lands Ordinances of 1897, 1899, 1900, and 1903,"
 declaring Lands to be Crown Property.

In the matter of the lands commonly called or known as road and cemetery, situate in the village of Nalawalana, in the Pitigal korale of the Katugampola hatpattu of the Kurunegala District, in the North-Western Province, and of "The Waste Lands Ordinances of 1897, 1899, 1900, and 1903."

THE notice required by section 1 of "The Waste Lands Ordinances of 1897, 1899, 1900, and 1903," having been duly published in manner prescribed by that section in respect of the above-named lands (*vide* Notice No. 3,564), and no claim having been made to the said lands or to any interest therein within the period of three months from the date specified in the said notice, I, John Murray Davies, Special Officer appointed under section 28 of the said Ordinances, under and by virtue of the powers vested in me in that behalf by section 2 of the said Ordinances, do hereby on February 4, 1910, order and declare that the said lands, as more fully described herein below, situate in the village of Nalawalana, in the Pitigal korale of the Katugampola hatpattu of the Kurunegala District, in the North-Western Province, and shown as lots 1½, 1a, 1b, 1r½, 1/s, and 6h in preliminary plan No. 287 and in the annexed diagrams, and containing in extent 3 roods and 10 perches, are the property of the Crown.

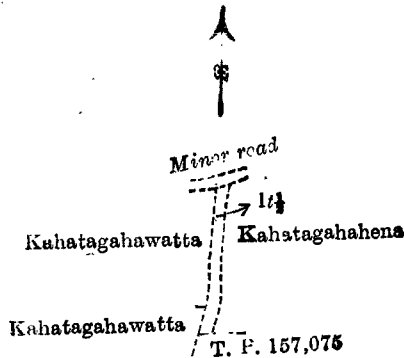
Description of the Lands referred to.

The following lots situated in the village of Nalawalana, in the Pitigal korale of the Katugampola hatpattu of the Kurunegala District, in the North-Western Province, as described in the annexed diagrams:—

I.—Preliminary plan 287.

Lot.	Name of Land.	Extent.
$1\frac{1}{2}$	Road	A. R. P.
		0 0 33

and bounded as follows: on the north by a minor road; on the east by Kahatagahahena claimed by the Crown, and now sold by the Crown; on the south by T. P. 157,075; on the west by Kahatagahawatta claimed by the Crown and now sold by the Crown, Kahatagahahena claimed by the Crown and now sold by the Crown.



Scale of 8 Chains to an Inch.

Situation: Nalawalana village in Pitigal korale of Kurunegala District.

Preliminary plan 287.

Lot.	Name of Land.	Extent.
$1\frac{1}{2}$	Road	A. R. P.
		0 0 33

Field sheet: Village plan.

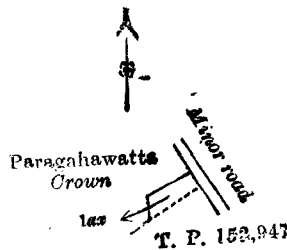
Surveyor-General's Office,
Colombo, June 18, 1909.

J. B. M. RIDOUT,
for Surveyor-General.

II.—Preliminary plan 287.

Lot.	Name of Land.	Extent.
$1\frac{1}{2}$	Cemetery	A. R. P.
		0 0 31

and bounded as follows: on the north by Paragahawatta claimed by the Crown; on the east by a minor road; on the south by T. P. 152,947; on the west by Paragahawatta claimed by the Crown.



Scale of 8 Chains to an Inch.

Situation: Nalawalana village in Pitigal korale of Kurunegala District.

Preliminary plan 287.

Lot.	Name of Land.	Extent.
$1\frac{1}{2}$	Cemetery	A. R. P.
		0 0 31

Field sheet: Village plan.

Surveyor-General's Office,
Colombo, June 18, 1909.

J. B. M. RIDOUT,
for Surveyor-General.

III.—Preliminary plan 287.

Lot.	Name of Land.	Extent.
$1\frac{1}{2}$	Road	A. R. P.
		0 0 24

and bounded as follows: on the north by a minor road; on the east by Nadunkelewatta claimed by Ana Maria Fernando and others (private), Nadunkelewatta claimed by the Crown and now sold by the Crown; on the south by the village limit of Wilagedara; on the west by Kudahenewatta claimed by the Crown and now sold by the Crown.



Scale of 8 Chains to an Inch.

Situation : Nalawalana village in Pitigal korale of Kurunegala District.

Preliminary plan 287.

Lot.	Name of Land.	Extent. A. R. P.
1ek	Road	0 0 24

Field sheet : Village plan.

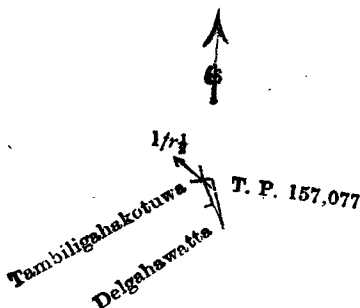
Surveyor-General's Office,
Colombo, June 18, 1909.

J. B. M. RIDOUT,
for Surveyor-General.

IV.—Preliminary plan 287.

Lot.	Name of Land.	Extent. A. R. P.
1/r 1/2	Road	0 0 3

and bounded as follows : on the north and east by T. P. 157,077 ; on the south by Delgahawatta claimed by Davit Sinno Vel-Vidane and others (private) ; on the west by Tambiligahakotuwa claimed by the Crown and now sold by the Crown.



Scale of 8 Chains to an Inch.

Situation : Nalawalana village in Pitigal korale of Kurunegala District.

Preliminary plan 287.

Lot.	Name of Land.	Extent. A. R. P.
1/r 1/2	Road	0 0 3

Field sheet : Village plan.

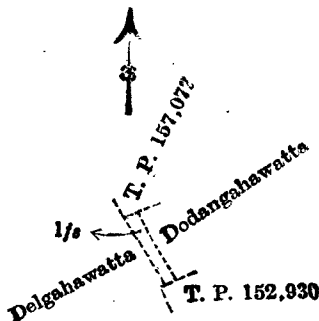
Surveyor-General's Office,
Colombo, June 18, 1909.

J. B. M. RIDOUT,
for Surveyor-General.

V.—Preliminary plan 287.

Lot.	Name of Land.	Extent. A. R. P.
1/s	Road	0 0 14

and bounded as follows : on the north by T. P. 157,077 ; on the east by Dodangahawatta claimed by Davith Sinno, Vel-Vidane and others (private) ; on the south by T. P. 152,930 ; on the west by Delgahawatta claimed by Davith Sinno, Vel-Vidane and others (private).



Scale of 8 Chains to an Inch.

Situation : Nalawalana village in Pitigal korale of Kurunegala District.

Preliminary plan 287.

Lot.	Name of Land.	Extent.
1/s .. Road	A. R. P. 0 0 14

Field sheet : Village plan.

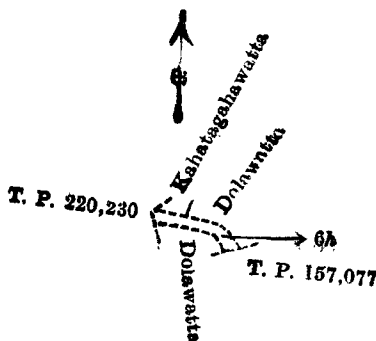
Surveyor-General's Office,
Colombo, June 18, 1909.

J. B. M. RIDOUT,
for Surveyor-General.

VI.—Preliminary plan 287.

Lot.	Name of Land.	Extent.
6h .. Road	A. R. P. 0 0 25

and bounded as follows : on the north by Kahatagehawatta claimed by Elaris Perera and others (private), Dolawatta claimed by the Crown and now sold by the Crown ; on the east by Dolawatta claimed by the Crown and now sold by the Crown ; on the south by T. P. 157,077, Dolawatta claimed by Elaris Perera and others (private) : on the west by T. P. 220,230.



Scale of 8 Chains to an Inch.

Situation : Nalawalana village in Pitigal korale of Kurunegala District.

Preliminary plan 287.

Lot.	Name of Land.	Extent.
6h .. Road	A. R. P. 0 0 25

Field sheet : Village plan.

Surveyor-General's Office,
Colombo, June 18, 1909.

Kurunegala S. O. 194

J. B. M. RIDOUT,
for Surveyor-General.

Order under Section 4, Sub-section (1), of "The Waste Lands Ordinances of 1897, 1899, 1900, and 1903," declaring Land to be Crown Property.

In the matter of the land commonly called or known as Dikkele, situate in the village of Pallama, in the Meda Pattu Korale West of the Katugampola hatpattu of the Kurunegala District, in the North-Western Province, and of "The Waste Lands Ordinances of 1897, 1899, 1900, and 1903."

WHEREAS in pursuance of section 1 of the said Ordinances it was duly notified on February 12, 1909, that if no claim to the land commonly called or known as Dikkele, situate in the village of Pallama, in the Meda Pattu Korale West of the Katugampola hatpattu of the Kurunegala District, in the North-Western Province, containing in extent 22 acres 3 roods and 14½ perches and shown as lot 1 in preliminary plan No. 313, and in the annexed diagram, was made to Norman Albert Hampton, Special Officer appointed under section 28 of the said Ordinances within the period of three months from the date specified in such notice, such land would be declared the property of the Crown, and dealt with on account of the Crown (*vide* Notice No. 3,329):

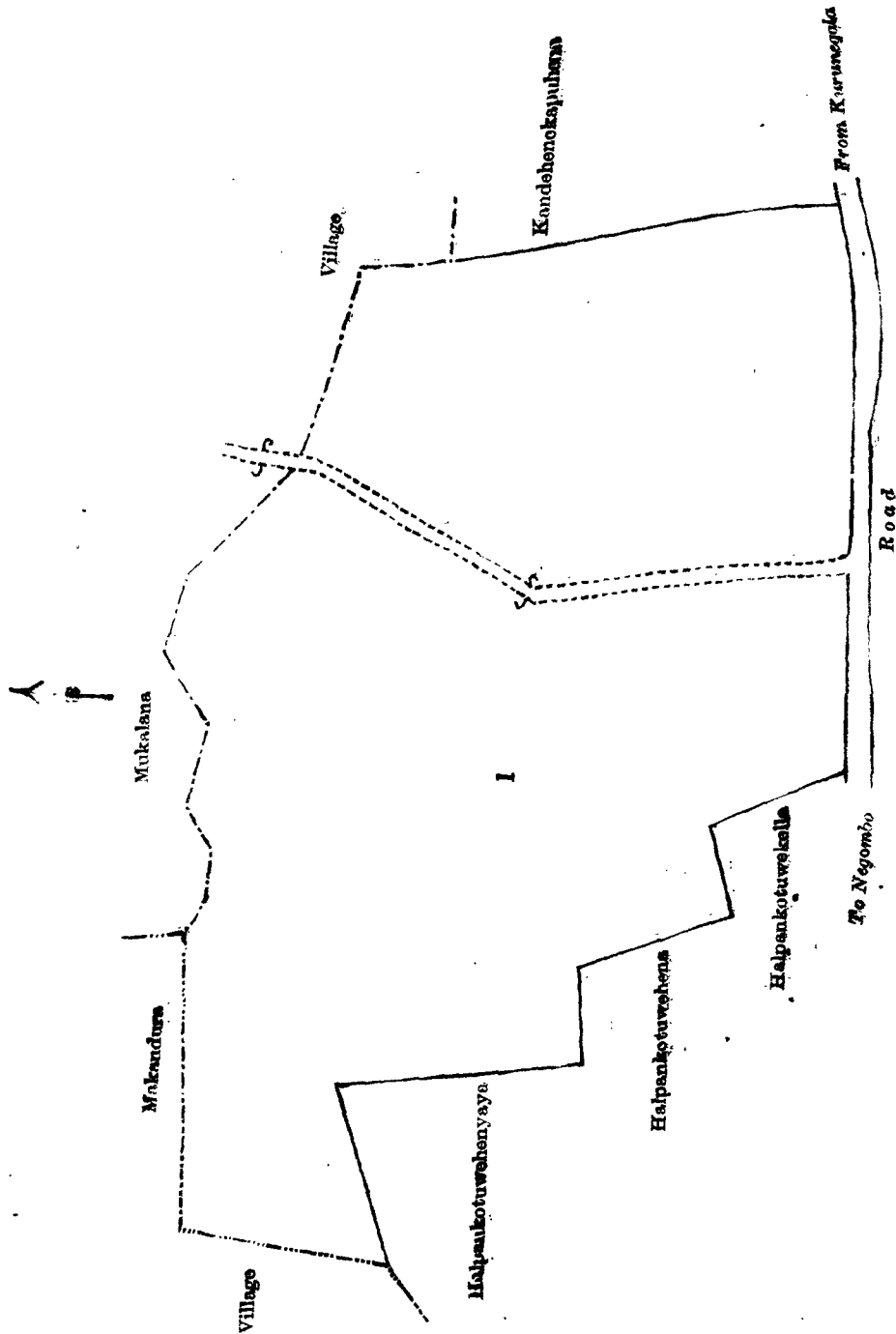
And whereas (1) Ranwalage John Perera, (2) Marasinha Mudiyansele Peter Sinno, (3) Marasinha Mudiyansele Siridarahamy made claim thereto, and whereas the said claimants have withdrawn their claims to the said land, I, Norman Albert Hampton, Special Officer appointed under section 28 of the said Ordinances, under and by virtue of the powers vested in me in that behalf by section 4 of the said Ordinances do hereby on January 24, 1910, order and declare under section 4, sub-section (1), of the said Ordinances, that the said land, as more fully described here in below, is the property of the Crown.

Description of the Land referred to.

The land commonly called or known as Dikkele, situate in the village of Pallama, in the Meda Pattu Korale West of the Katugampola hatpattu of the Kurunegala District, in the North-Western Province, containing in extent 22 acres 3 roods and 14½ perches, shown as lot 1 in preliminary plan No. 313 and in the annexed diagram, and bounded as follows : on the north by the village limit of Makandura, the village limit of Mukalana ; on the east by the village limit of Mukalana, Kandhenekapuhena claimed by P. Punchi Appuhamy ; on the south by the road from Kurunegala to Negombo ; on the west by Halpankotuwekella claimed by R. Pabilinahamy, Halpankotuwehena claimed by R. John Perera, Halpankotuwehenayaya claimed by M. Peter Sinno and others, the village limit of Makandura.

January 24, 1910.

N. A. HAMPTON,
Special Officer.



Scale of 4 Chains to an Inch.

Situation : Pallama village in Medapattu Korale West of Kurunegala District.

Preliminary plan 313.

Lot.	Name of Land.	Extent.
		A. R. P
1	Dikkele	22 3 14½

Field sheet I 17
60

Order under Section 4, Sub-section (1), of "The Waste Lands Ordinances of 1897, 1899, 1900, and 1903,"
declaring Lands to be Crown Property.

In the matter of the lands commonly called or known as Iskolewatta (school garden), Gonnulla-agarehena, &c., situate in the village of Iriyagolla, in the Meda Pattu Korale West of the Katugampola hatpattu of the Kurunegala District, in the North-Western Province, and of "The Waste Lands Ordinances of 1897, 1899, 1900, and 1903."

WHEREAS in pursuance of section 1 of the said Ordinances it was duly notified on February 26, 1909, that if no claim to the lands commonly called or known as Iskolewatta (school garden), Gonnulla-agarehena, &c., situate in the village of Iriyagolla, in the Meda Pattu Korale West of the Katugampola hatpattu of the Kurunegala District, in the North-Western Province, containing in extent 143 acres 3 roods and 7 perches, and shown as lots 64, 71, 72, in preliminary plan No. 300, and in the annexed diagram, was made to Walter Ernest Wait, Special Officer appointed under section 28 of the said Ordinances, within the period of three months from the date specified in such notice, such lands would be declared the property of the Crown, and dealt with on account of the Crown (*vide* Notice No. 3,348):

And whereas Heratmudiyanselage Manelhamy, Vederala, Abesinhamudiyanselage Andihamy made claim thereto, and whereas the said claimants have withdrawn their claims to the said lands, I, John Murray Davies, Special Officer appointed under section 28 of the said Ordinances, under and by virtue of the powers vested in me in that behalf by section 4 of the said Ordinances, do hereby on January 21, 1910, order and declare under section 4, sub-section (1), of the said Ordinances, that the said lands, as morefully described herein below, are the property of the Crown.

Description of the Lands referred to.

The following lots situated in the village of Iriyagolla, in the Meda Pattu Korale West of the Katugampola hatpattu of the Kurunegala District, in the North-Western Province, as described in the annexed diagram:—

Preliminary plan 300.

Lot.	Name of Land.	Extent.		
		A.	R.	P.
64 ..	Iskolewatta (school garden) ..	1	0	27½
71 ..	Gonnulla-agarehena, Minipittaniya (cemetery) ..	0	1	23½
72 ...	Godellemukalana, Wekurullemukalana ..	142	0	36
		143	3	7

and bounded as follows: on the north by Millagahamulawatta claimed by Abesingha Mudiyansege Hendrick Sinno and others, Etambagahamulawatta claimed by Abesingha Mudiyansege Andi Hami and others, Kahatagahamulahena claimed by Abesingha Mudiyansege Hetu Etana, Gonnulla-agarehena claimed by ditto, Gonnulla-agara claimed by ditto, Lindagawawatta claimed by Abesingha Mudiyansege Andi Hami and others, a Gansabhawa path; on the east by the road from Dandagama to Pannala; on the south by the village limit of Paragammana, the village limit of Manawala, Dambayawatta claimed by E. M. Sinnappuhami and others; on the west by Dambayawatta claimed by E. M. Sinnappuhami and others, Dambayawata *alias* Talgahamulawatta claimed by E. M. Sinnappuhami, Talgahamulawatta claimed by ditto, Godellehena claimed by ditto, Etambagahamulawatta claimed by Manel Hami, Vederala and others.

J. M. DAVIES,
Special Officer.

January 21, 1910.

[For Diagram see page 539.]

Situation: Iriyagolla village in Meda Pattu West of Kurunegala District.

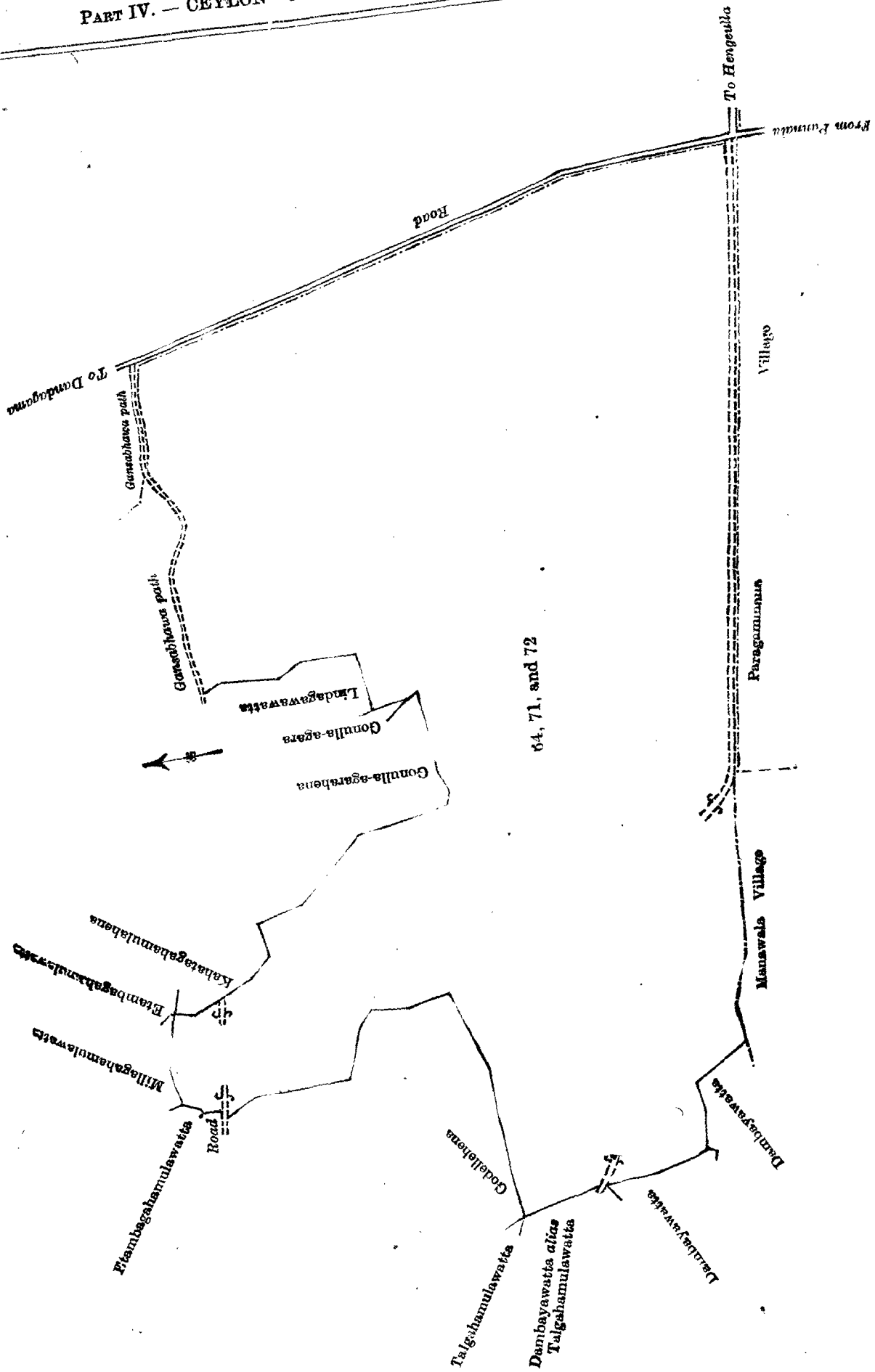
Preliminary plan 300.

Lot.	Name of Land.	Extent.		
		A.	R.	P.
64 ..	Iskolewatta (school garden) ..	1	0	27½
71 ..	Gonnulla-agarehena, Minipittaniya (cemetery) ..	0	1	23½
72 ..	Godellemukalana, Wekurullemukalana ..	142	0	36
		143	3	7

Field sheets I ¹⁷ 5—13, 6—14 & I ¹⁷ 21—29, 22—30, &c.

Surveyor-General's Office,
Colombo, January 15, 1909.
Kurunegala S. O. 196

J. B. M. RIDOUT,
for Acting Surveyor-General.



Scale of 8 Chains to an Inch.

**Order under Section 2 of "The Waste Lands Ordinances of 1897, 1899, 1900, and 1903,"
declaring Lands to be Crown Property.**

In the matter of the lands commonly called or known as Kajugahawatta (road reservation), Korossa (road reservation), and Aliyapelakadapuhena (road reservation), situate in the village of Tambagala, in the Pitigal Korale North of the Chilaw District, in the North-Western Province, and of "The Waste Lands Ordinances of 1897, 1899, 1900, and 1903."

THE notice required by section 1 of "The Waste Lands Ordinances of 1897, 1899, 1900, and 1903," having been duly published in manner prescribed by that section in respect of the above-named lands (*vide* Notice No. 3,606), and no claim having been made to the said lands or to any interest therein within the period of three months from the date specified in the said notice, I, John George Fraser, Special Officer appointed under section 28 of the said Ordinances, under and by virtue of the powers vested in me in that behalf by section 2 of the said Ordinances, do hereby on February 1, 1910, order and declare that the said lands, as more fully described herein below, situate in the village of Tambagala, in the Pitigal Korale North of the Chilaw District, in the North-Western Province, and shown as lots 23d, 25a, 25b, and 25c in preliminary plan No. 243, and in the annexed diagrams, and containing in extent about 1 acre and 38 perches, are the property of the Crown.

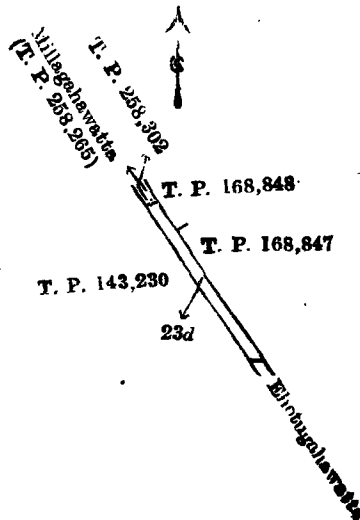
Description of the Lands referred to.

The following lots situated in the village of Tambagala, in the Pitigal Korale North of the Chilaw District, in the North-Western Province, as described in the annexed diagrams:—

I.—Preliminary plan 243.

Lot.	Name of Land.	Extent.		
		A.	R.	P.
23d	Kajugahawatta (road reservation)	0	1	10

and bounded as follows: on the north by T. P. 258,302, Millagahawatta sold by the Crown to Siriwardene Mudiyanseelage Sitappuhamy of Tambagala (T. P. 258,265), T. P. 168,848; on the east by T. P. 168,847; on the south by Ehetugahawatta sold by the Crown to Hettiachchi Mudalige Heturala of Tambagala; on the west by T. P. 143,230.



Scale of 8 Chains to an Inch.

Situation: Tambagala village in Pitigal Korale North of Chilaw District.

Preliminary plan 243.

Lot.	Name of Land.	Extent.		
		A.	R.	P.
23d	Kajugahawatta (road reservation)	0	1	10

Sheet I₂₂₋₃₀¹¹

Surveyor-General's Office,
Colombo, August 31, 1909.

J. B. M. RIBOUT,
for Surveyor-General.

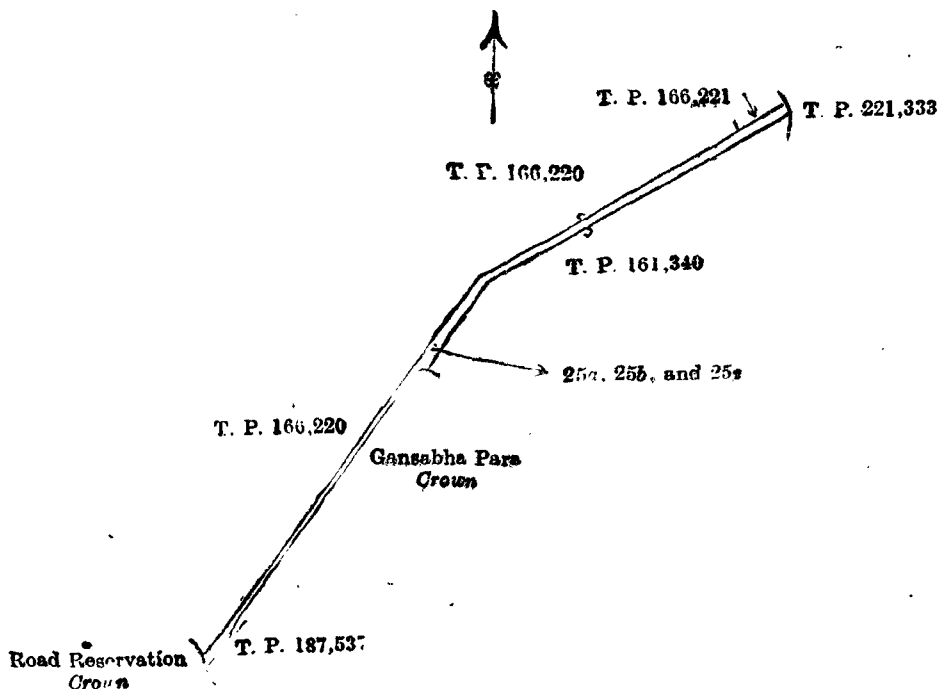
II.—Preliminary plan 243.

Lot.	Name of Land.	Extent.		
		A.	R.	P.
25a	Korossa (road reservation)	0	1	5
25b	Do.	0	2	17
25c	Aliyapelakadapuhena (road reservation)	0	0	6
		0	3	28

and bounded as follows: on the north by T. Ps. 166,220 and 166,221; on the east by T. Ps. 221,333, 161,340, Gansabha para belonging to the Crown; on the south by T. P. 187,537, a road reservation belonging to the Crown; on the west by T. P. 166,220.

February 1, 1910.

J. G. FRASER,
Special Officer.



Scale of 8 Chains to an Inch.

Situation : Tambagala village in Pitigal Korale North of Chilaw District.

Preliminary plan 243.

Lot.	Name of Land.	Extent.		
		A.	R.	P.
25a	Korossa (road reservation)	0	1	5
25b	Do.	0	2	17
25c	Aliyapelakadapuhena (road reservation)	0	0	6
		0	3	28

Sheet I ¹¹₆₋₁₄

Surveyor-General's Office,
Colombo, August 31, 1909.
Chilaw S. O. 35

J. B. M. RIDOUT,
for Surveyor-General.

**Order under Section 2 of "The Waste Lands Ordinances of 1897, 1899, 1900, and 1903,"
declaring Lands to be Crown Property.**

In the matter of the lands commonly called or known as Kumbukgollewemukalana, Kumbukgollewewelbima (encroachment), Akkarehena (road reservation), Kumbukgollewekele, Pinparagawahena, road, and stream, situate in the village of Kumbukgollewa, in the Pahalawewu tulana of the Kende korale of the Nuwaragam palata, in the North-Central Province, and of "The Waste Lands Ordinances of 1897, 1899, 1900, and 1903."

THE notice required by section 1 of "The Waste Lands Ordinances of 1897, 1899, 1900, and 1903," having been duly published in manner prescribed by that section in respect of the above-named lands (*vide* Notice No. 3,613), and no claim having been made to the said lands or to any interest therein within the period of three months from the date specified in the said notice, I, Howard Orme Fox, Special Officer appointed under section 28 of the said Ordinances, under and by virtue of the powers vested in me in that behalf by section 2 of the said Ordinances, do hereby on January 31, 1910, order and declare that the said lands, as more fully described herein below, situated in the village of Kumbukgollewa, in the Pahalawewu tulana of the Kende korale of the Nuwaragam palata, in the North-Central Province, and shown as lots 1, 6, 7, 8, 8a, 8b, 8c, 8d, 8e, 8f, 9, 13, and 14 in preliminary plan No. 535 and in the annexed diagram, and containing in extent 199 acres 2 roods and 11 perches, are the property of the Crown.

Description of the Lands referred to.

The following lots situated in the village of Kumbukgollewa, in the Pahalawewu tulana of the Kende korale of the Nuwaragam palata, in the North-Central Province, as described in the annexed diagram:—

Preliminary plan 535.

Lot.	Name of Land.	Extent.		
		A.	R.	P.
1	Kumbukgollewemukalana	35	2	6
6	Kumbukgollewewelbima (encroachment)	0	0	11
7	Akkarehena (road reservation)	0	0	30

Lot.	Name of Land.	Extent.		
		A.	R.	P.
8	Kumbukgollewemukalana	138	2	20
8a	Kumbukgollewekele	1	1	20
8b	Do.	2	0	32
8c	Do.	4	0	2
8d	Do.	2	3	21
8e	Do.	0	0	9
8f	Do.	0	0	34
9	Pinparagawahena	12	2	30
13	Road	1	2	16
14	Stream	0	0	20
		199	2	11

and bounded as follows : on the north by the village limit of Kadahatuwewa ; on the east by the village limit of Oyagama (the Kadahatu-oya) ; on the south by the village limit of Kallanchiya, the village limit of Ginikatuwewa ; on the west by the village limit of Ikirigollewa.

NOTE.—The following lots lying within the above boundaries are excluded from this order, and their aggregate acreage of 22 acres 2 roods and 25 perches is not included in the acreage of 199 acres 2 roods and 11 perches given above :—

Preliminary plan 535.

Lot.	Name of Land.	Extent.		
		A.	R.	P.
2	T. P. 219,316	5	3	23
3	Kumbukgollewewella	0	0	10
4	Kumbukgolleweweledibima (encroachment)	0	2	0
5	Do.	0	1	0
10	Kumbukgollewewewa (tank)	7	2	5
11	T. P. 231,103	0	3	4
12	Akkarahena (P. P. 2,620/8,245 and 2,794/8,778)	7	2	23
		22	2	25

January 31, 1910.

H. O. Fox,
Special Officer.

[For Diagram see page 543.]

Situation : Kumbukgollewa village in Kende korale of Nuwaragam palata.

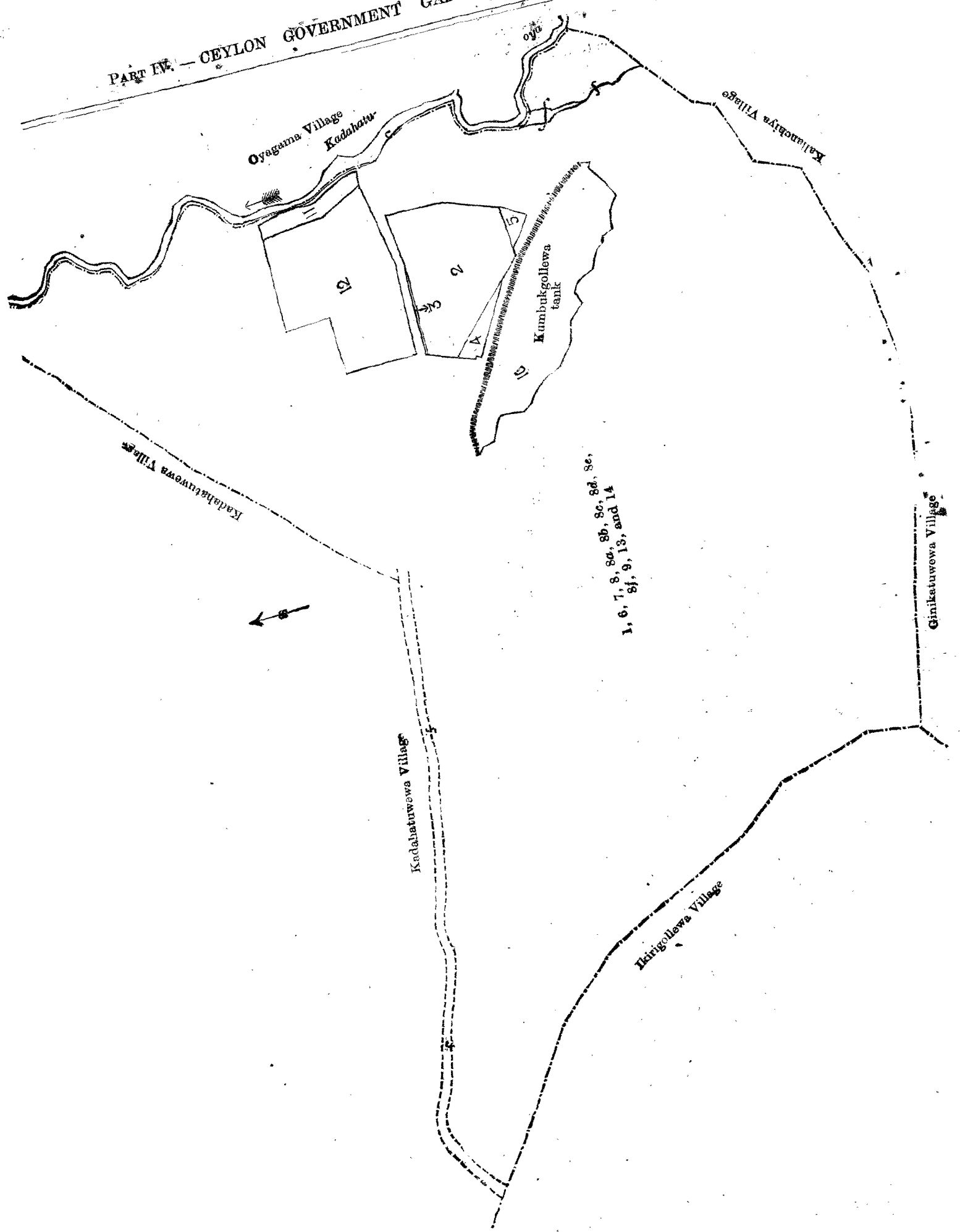
Preliminary plan 535.

Lot.	Name of Land.	Extent.		
		A.	R.	P.
1	Kumbukgollewemukalana	35	2	6
6	Kumbukgollewewelbima (encroachment)	0	0	11
7	Akkarahena (road reservation)	0	0	30
8	Kumbukgollewemukalana	138	2	20
8a	Kumbukgollewekele	1	1	20
8b	Do.	2	0	32
8c	Do.	4	0	2
8d	Do.	2	3	21
8e	Do.	0	0	9
8f	Do.	0	0	34
9	Pinparagawahena	12	2	30
13	Road	1	2	16
14	Stream	0	0	20
		199	2	11

Lots excluded.

2	T. P. 219,316	5	3	23
3	Kumbukgollewewella	0	0	10
4	Kumbukgolleweweledibima (encroachment)	0	2	0
5	Do.	0	1	0
10	Kumbukgollewewewa (tank)	7	2	5
11	T. P. 231,103	0	3	4
12	Akkarahena (P. P. 2,620/8,245 and P. P. 2,794/8,778)	7	2	23
		22	2	25

Sheet F⁵₁ & F⁵₂Surveyor-General's Office,
Colombo, September 29, 1909.
Anuradhapura S. O. 611J. B. M. RIDOUT,
for Surveyor-General.



1, 6, 7, 8, 8a, 8b, 8c, 8d, 8e,
9, 10, 11, 12, 13, and 14

Order under Section 2 of "The Waste Lands Ordinances of 1897, 1899, 1900, and 1903,"
declaring Lands to be Crown Property.

In the matter of the lands commonly called or known as Velanlandehena, Egodawatta (reservation for road), &c., situate in the village of Muppene, in the Buttala Wedirata korale of the Buttala division in the Province of Uva, and of "The Waste Lands Ordinances of 1897, 1899, 1900, and 1903."

THE notice required by section 1 of "The Waste Lands Ordinances of 1897, 1899, 1900, and 1903," having been duly published in manner prescribed by that section in respect of the above-named lands (*vide* Notice No. 3,540), and no claim having been made to the said lands or to any interest therein within the period of three months from the date specified in the said notice, I, John Murray Davies, Special Officer appointed under section 28 of the said Ordinances, under and by virtue of the powers vested in me in that behalf by section 2 of the said Ordinances, do hereby on December 3, 1909, order and declare that the said lands, as more fully described herein below, situate in the village of Muppene, in the Buttala Wedirata korale of the Buttala division, in the Province of Uva, and shown as lots 2n, 25e, 25e1, 55e, 55f, 55g, 55h, and 55i1 in preliminary plan No. 172, and in the annexed diagrams, and containing in extent 8 acres 2 roods and 11½ perches, are the property of the Crown.

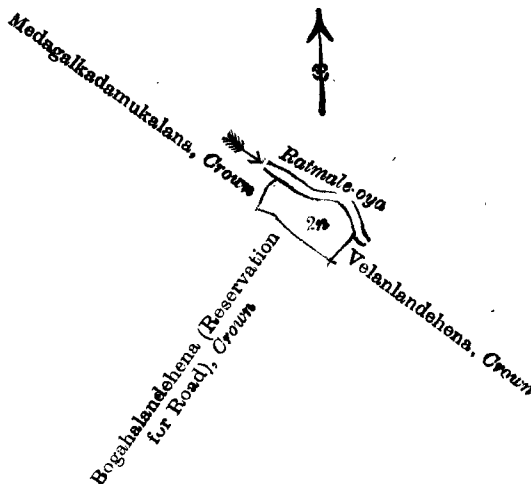
Description of the Lands referred to.

The following lots situated in the village of Muppene, in the Buttala Wedirata korale of the Buttala division, in the Province of Uva, as described in the annexed diagrams:—

I.—Preliminary plan 172.

Lot.	Name of Land.	Extent.		
		A.	R.	P.
2n	Velanlandehena	0	2	27

and bounded as follows: on the north by the Ratmale-oya; on the east by Velanlandehena claimed by the Crown and now belonging to the Crown; on the south by Bogahalandehena (reservation for road) claimed by the Crown and now belonging to the Crown; on the west by Medagalkadamukalana claimed by the Crown and now belonging to the Crown.



Scale of 8 Chains to an Inch.

Situation: Muppene village in Buttala Wedirata korale of Badulla District.

Preliminary plan 172.

Lot.	Name of Land.	Extent.		
		A.	R.	P.
2n	Velanlandehena	0	2	27
Field sheet: Village plan section II. M ¹⁴ _{17-18, 25-26}				

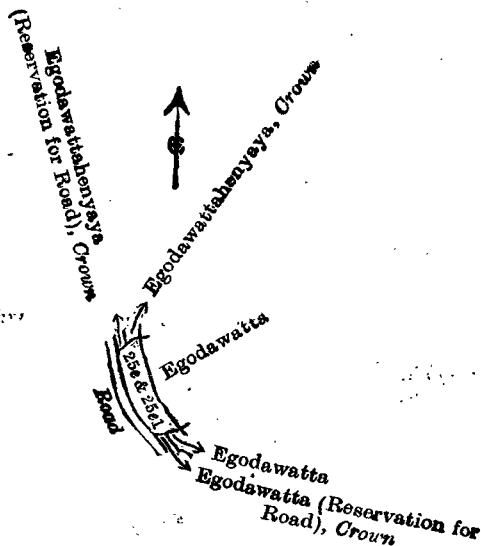
Surveyor-General's Office,
Colombo, July 26, 1909.

J. B. M. RIDOUT,
for Surveyor-General.

II.—Preliminary plan 172.

Lot.	Name of Land.	Extent.		
		A.	R.	P.
25e	Egodawatta (reservation for road)	0	0	24
25e1	Do.	0	1	3½
		0	1	27½

and bounded as follows: on the north by Egodawattehenyaya (reservation for road) claimed by the Crown and now belonging to the Crown, Egodawattehenyaya claimed by the Crown and now belonging to the Crown; on the east by Egodawatta sold by the Crown; on the south by Egodawatta sold by the Crown to Istoruwa Kalinguwa, Egodawatta (reservation for road) claimed by the Crown and now belonging to the Crown; on the west by a road.



Scale of 8 Chains to an Inch.

Situation : Muppene village in Buttala Wedirata korale of Badulla District.

Preliminary plan 172.

Lot.	Name of Land.	Extent.		
		A.	R.	P.
25e ..	Egodawatta (reservation for road) ..	0	0	24
25el ..	Do. ..	0	1	3½
		<hr/>		
		0	1	27½

Field sheet : Village plan section III. M ¹⁴ 33—44, 41—42

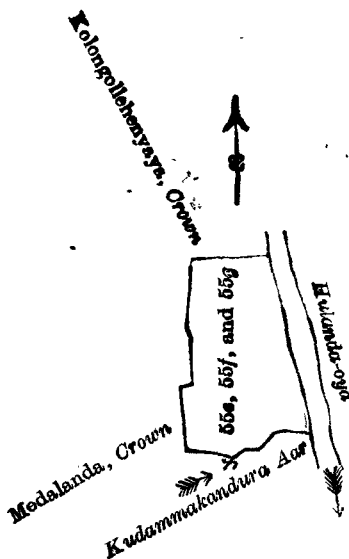
Surveyor-General's Office,
Colombo, July 26, 1909.

J. B. M. RIDOUT,
for Surveyor-General.

III.—Preliminary plan 172.

Lot.	Name of Land.	Extent.		
		A.	R.	P.
55e ..	Indilandewatta ..	0	3	30
55f ..	Medawatta ..	1	0	11
55g ..	Kudammakandurearawatta ..	1	1	21
		<hr/>		
		3	1	22

and bounded as follows : on the north by Kolongollehenyaya claimed by the Crown and now belonging to the Crown ; on the east by the Hulanda-oya ; on the south by the Kudammakandure-ara ; Medalanda claimed by the Crown and now belonging to the Crown ; on the west by Medalanda claimed by the Crown and now belonging to the Crown.



Scale of 8 Chains to an Inch.

Situation : Muppene village in Buttala Wedirata korale of Badulla District.

Preliminary plan 172.		Extent.
Lot.	Name of Land.	A. R. P.
55e	Indilandewatta	0 3 30
55f	Medawatta	1 0 11
55g	Kudammakandure-arawatta	1 1 21
		3 1 22

Field sheet : Village plan section VI. M ¹⁴ 33—34, 41—42

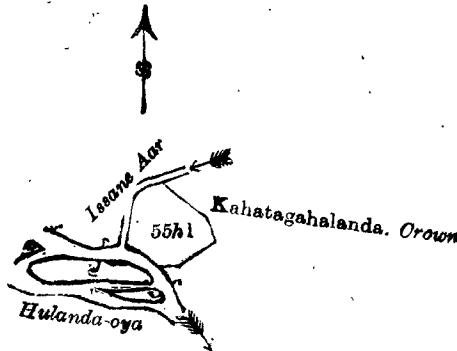
Surveyor-General's Office,
Colombo, July 26, 1909.

J. B. M. RIDOUT,
for Surveyor-General.

IV.—Preliminary plan 172.

Preliminary plan 172.		Extent.
Lot.	Name of Land.	A. R. P.
55h1	Hulandawe-alutwatta	0 3 23

and bounded as follows : on the north by the Issane-aar ; on the east by Kahatagahalanda claimed by Rateralage Kiri Banda and now belonging to the Crown ; on the south by the Hulanda-oya ; on the west by the Issane-aar.



Scale of 8 Chains to an Inch.

Situation : Muppene village in Buttala Wedirata korale of Badulla District.

Preliminary plan 172.		Extent.
Lot.	Name of Land.	A. R. P.
55h1	Hulandawe-alutwatta	0 3 23

Field sheet : Village plan section VI. M ¹⁴ 33—34, 41—42

Surveyor-General's Office,
Colombo, July 26, 1909.

J. B. M. RIDOUT,
for Surveyor-General.

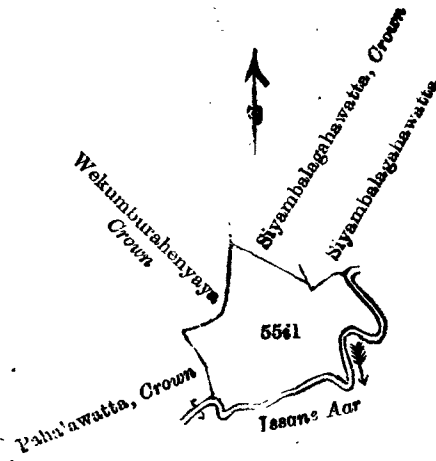
V.—Preliminary plan 172.

Preliminary plan 172.		Extent.
Lot.	Name of Land.	A. R. P.
55i1	Eramudugahawatta	3 0 32

and bounded as follows : on the north by Siyambalagahawatta claimed by the Crown, Siyambalagahawatta sold by the Crown to Wekumbura Ganeti of Muppene ; on the east and south by the Issane-aar ; on the west by Pahalawatta claimed by the Crown, and now belonging to the Crown, Wekumburehenyaya claimed by the Crown and now belonging to the Crown.

December 3, 1909.

J. M. DAVIES,
Special Officer.



Scale of 8 Chains to an Inch.

Situation : Muppene village in Buttala Wedirata korale of Badulla District.

Lot.	Name of Land.	Extent.
551	Eramudugahawatta	3 0 32

Field sheet : Village plan section VI. M 33—34, 41—42

Surveyor-General's Office,
Colombo, July 26, 1909.

J. B. M. RIDOUT,
for Surveyor-General.

Uva S. O. 1,347

Order under Section 4, Sub-section (1), of "The Waste Lands Ordinances of 1897, 1899, 1900, and 1903," declaring Land to be Crown Property.

In the matter of the land commonly called or known as Minipittaniya, situate in the village of Wedigune, in the Rilpola korale of the Yatikinda division, in the Province of Uva, and of "The Waste Lands Ordinances of 1897, 1899, 1900, and 1903."

WHEREAS in pursuance of section 1 of the said Ordinances it was duly notified on March 26, 1909, that if no claim to the land commonly called or known as Minipittaniya, situate in the village of Wedigune, in the Rilpola korale of the Yatikinda division, in the Province of Uva, containing in extent 2 roods and 4 perches and shown as lot 14v in preliminary plan No. 170, and in the annexed diagram, was made to John Murray Davies, Special Officer appointed under section 28 of the said Ordinances, within the period of three months from the date specified in such notice, such land would be declared the property of the Crown, and dealt with on account of the Crown (*vide* Notice No. 3,392):

And whereas (1) Kirioruwegedara Konasinha Naidelage Appu Sinno, (2) Dodangahakumburegedara Isandi Naide, (3) Dodangahakumburegedara Abeyasekare Daunda, (4) Otalawegedara Kaluhamy, (5) Otalawegedara Wijehamy, (6) Otalawegedara Menik Appu, (7) Kahatadandegedara Ranhamy, (8) Kahatadandegedara Huduhamy, (9) Ambagahakumburegedara Menik Appu, (10) Medilarawegedara Sendi Naide, (11) Medilarawegedara Juwan Naide, (12) Medilarawegedara Appu Naide, (13) Huduhelligahawatta Heen Appu, (14) Otalawegedara Appu Naide, (15) Alutgedara Ran Naide, (16) Wattegedara Sendi Naide, (17) Pitamanarawegedara Huduhamy, (18) Egoda-arawegedara Louishamy, (19) Egoda-arawegedara Dineshamy, (20) Idikada-arawegedara Wasanahamy, (21) Medulpitiyawatta Muttusamy, (22) Egodawattegedara Sendi Naide, (23) Egodawattegedara Telenis, (24) Beddekumbure Malhamy, (25) Pattiyakumbure Kaluhamy, (26) Galahitiyawegedara Kaluhamy, (27) Liyadugedara Juwan Naide, (28) Pattiyekumbura Louishamy, (29) Egodagedara Telenis Appu, (30) Ewadugedara Ranhamy, (31) Ewadugedara Punchihamy, (32) Ewadugedara Ukku Etana, (33) T. G. Elliott, made claim thereto, and whereas the said claimants have withdrawn their claims to the said land, I, John Murray Davies, Special Officer appointed under section 28 of the said Ordinances, under and by virtue of the powers vested in me in that behalf by section 4 of the said Ordinances, do hereby on January 27, 1910, order and declare under section 4, sub-section (1), of the said Ordinances, that the said land, as more fully described herein below, is the property of the Crown.

Description of the Land referred to.

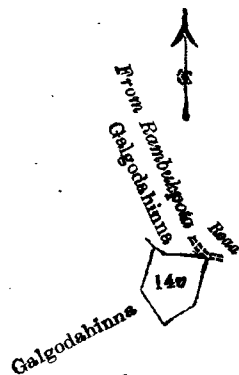
The following lot situated in the village of Wedigune, in the Rilpola korale of the Yatikinda division, in the Province of Uva, as described in the annexed diagram:—

Lot.	Name of Land.	Extent.
14v	Minipittaniya	0 2 4

and bounded as follows: on the north by Galgodahinna sold by the Crown to George Nicol Thomson & Co., a road; on the east, south, and west by Galgodahinna sold by the Crown to George Nicol Thomson & Co.

J. M. DAVIES,
Special Officer.

January 27, 1910.



Scale of 8 Chains to an Inch.

Situation : Wedigune village in Rilpola korale of Badulla District.

Lot.	Name of Land.	Extent.
14v	Minipittaniya	0 2 4

Surveyor-General's Office, Colombo, February 18, 1909.

J. B. M. RIDOUT,
for Acting Surveyor-General.

Uva S. O. 1,348

Order under Section 4, Sub-section (1), of "The Waste Lands Ordinances of 1897, 1899, 1900, and 1903."

In the matter of the lands commonly called or known as Minipittaniya, situate in the village of Wedigune, in the Rilpola korale of the Yatikinda division, in the Province of Uva, and of "The Waste Lands Ordinances of 1897, 1899, 1900, and 1903."

WHEREAS in pursuance of section 1 of the said Ordinances it was duly declared and notified on March 26, 1909, that if no claim to the land commonly called or known as Minipittaniya, situate in the village of Wedigune, in the Rilpola korale of the Yatikinda division, in the Province of Uva, containing in extent 1 rood and 35 perches and shown as lots 14i and 16b in preliminary plan No. 170 and in the annexed diagram, was made to John Murray Davies, Special Officer appointed under section 28 of the said Ordinances, within the period of three months from the date specified in the said notice, such land would be declared the property of the Crown, and dealt with on account of the Crown (*vide* Notice No. 3,392):

And whereas Mana Kuna Abdul Cader Mâli Naina, made claim thereto, and I, John Murray Davies, Special Officer appointed under section 28 of the said Ordinances, made due inquiry into such claim; and whereas I and the said claimant came to an agreement in writing, dated June 26, 1909, concerning the said land, under section 4, sub-section (1), of the said Ordinances, whereby it was agreed that the Wedigune Muhammadan mosque should be declared the purchaser of the said land upon payment to the Settlement Officer of a sum of Rupees Seven and Cents Fifty (Rs. 7.50), as the purchase amount of the said lands; and whereas the said amount was paid to the Settlement Officer on June 26, 1909, the said claimant is hereby, in pursuance of the agreement afore-mentioned, declared to be the purchaser of the said land, as more fully described herein below.

Description of the Lands referred to.

The following lots situated in the village of Wedigune, in the Rilpola korale of the Yatikinda division, in the Province of Uva, as described in the annexed diagram:—

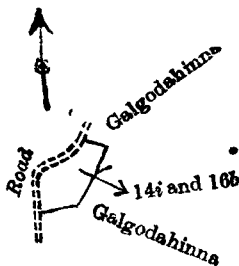
Preliminary plan 170.

Lot.	Name of Land.	Extent.		
		A.	R.	P.
14i ..	Minipittaniya ..	0	1	5
16b ..	Do. ..	0	0	30
		<hr/>		
		0	1	35

and bounded as follows: on the north by a road, Galgodahinna sold by the Crown to George Nicol Thomson & Co.; on the east and south by Galgodahinna sold by the Crown to George Nicol Thomson & Co.; on the west by a road.

January 27, 1910.

J. M. DAVIES,
Special Officer.



Scale of 8 Chains to an Inch.

Situation: Wedigune village in Rilpola korale of Badulla District.

Preliminary plan 170.

Lot.	Name of Land.	Extent.		
		A.	R.	P.
14i ..	Minipittaniya ..	0	1	5
16b ..	Do. ..	0	0	30
		<hr/>		
		0	1	35

Field sheet Section I.

Surveyor-General's Office,
Colombo, February 18, 1909.
Uva S. O. 1,349

J. B. M. RIDOUT,
for Acting Surveyor-General.