

Ceylon Government Gazette

Published by Authority.

No. 6,362 — FRIDAY, APRIL 1, 1910.

PART I.—General: Minutes, Proclamations, Appointments, and General Government Notifications. | PART III.—Provincial Administration.
 PART II.—Legal and Judicial. | PART IV.—Land Settlement.
 PART V.—Mercantile, Marine, Municipal, Local, &c.

*Separate paging is given to each Part in order that it may be filed separately.**

Part IV.—Land Settlement.

	PAGE		PAGE
Preliminary Notices	549	Final Orders	568

PRELIMINARY NOTICES.

Notice under "The Waste Lands Ordinances of 1897, 1899, 1900, and 1903."

TAKE notice that unless within three months from April 1, 1910, the persons, if any, who claim any interest in the lands hereinafter mentioned or in any one or more of such lands or to some interest therein make claim in person or in writing to the said lands or any of them or to some interest therein to John Still, Esq., Special Officer appointed under section 28 of "The Waste Lands Ordinances, 1897, 1899, 1900, and 1903," at his office at Fort, Colombo:

Such Special Officer, in pursuance of the powers vested in him by the said Ordinances, will declare by writing under his hand that the said lands or such of them, as to which no claim has been made, are the property of the Crown.

JOHN STILL,
Special Officer.

Description of the Lands referred to.

The following lots situated in the village of Hiniduma, in the Hinidum pattu of the Galle District, in the Southern Province, as described in the annexed diagrams:—

I.—Preliminary plan 484.

Lot.	Name of Land.	Extent.
		A. R. P.
250 ..	Tanayamegodella (resthouse premises)	0 1 30

and bounded as follows: on the north by Walawwewatta, Alutgedarawatta claimed by C. E. W. Karunaratna and others, Danawalagederagodella *alias* Tanayamegodella claimed by ditto; on the east and south by Danawalagederagodella *alias* Tanayamegodella claimed by C. E. W. Karunaratna and others; on the west by Walawwewatta, Alutgedarawatta claimed by C. E. W. Karunaratna and others.



Scale of 8 Chains to an Inch.

Situation : Hiniduma village in Hinidum pattu of Galle District.

Preliminary plan 484.

Lot.	Name of Land.	Extent. A. R. P.
250	Tanayamegodella (resthouse premises)	0 1 30

Field sheet O 56—64

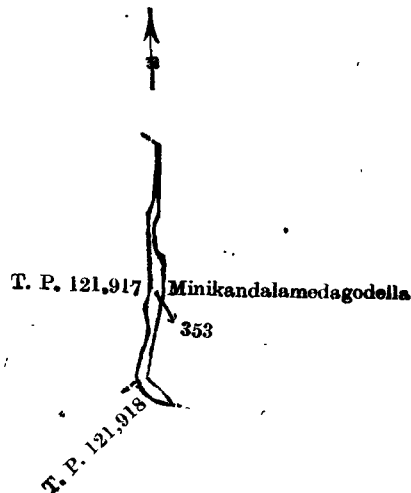
Surveyor-General's Office,
Colombo, November 16, 1909.

J. B. M. RIDOUT,
for Surveyor-General.

II.—Preliminary plan 484.

Lot.	Name of Land.	Extent. A. R. P.
353	Minikandalakumbura	0 1 20

And bounded as follows : on the north and east by Minikandalamedagodella sold by the Crown ; on the south by T. P. 121,918 ; on the west by T. P. 121,917.



Scale of 8 Chains to an Inch.

Situation : Hiniduma village in Hinidum pattu of Galle District.

Preliminary plan 484.

Lot.	Name of Land.	Extent. A. R. P.
353	Minikandalakumbura	0 1 20

Field sheets O 13—16 & O 14—9

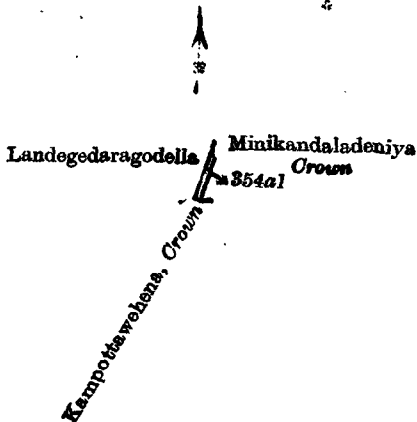
Surveyor-General's Office,
Colombo, November 16, 1909.

J. B. M. RIDOUT,
for Surveyor-General.

III.—Preliminary plan 484.

Lot.	Name of Land.	Extent. A. R. P.
354a1	Kampottawehena (part of P. P. 1,293/10,388)	0 0 12

And bounded as follows : on the north and east by Minikandaladeniya claimed by the Crown ; on the south by Kampottawehena claimed by the Crown ; on the west by Landegederagodella sold by the Crown.



Scale of 8 Chains to an Inch.

Situation : Hiniduma village in Hinidum pattu of Galle District.
Preliminary plan 484.

Lot.	Name of Land.	Extent. A. R. P.
354a1	Kampottawehena (part of P. P. 1,293/10,388)	0 0 12
	Field sheet O ¹⁴ ₁₋₉	


Surveyor-General's Office,
Colombo, November 16, 1909.

J. B. M. RIDOUT,
for Surveyor-General.

IV.—Preliminary plan 484.

Lot.	Name of Land.	Extent. A. R. P.
361	Kampottagahakumbura	0 0 17

and bounded as follows : on the north by T. P. 121,916 ; on the east and south by Landegedaragodella sold by the Crown ; on the west by T. P. 121,916.



Scale of 8 Chains to an Inch.

Situation : Hiniduma village in Hinidum pattu of Galle District.
Preliminary plan 484.

Lot.	Name of Land.	Extent. A. R. P.
361	Kampottagahakumbura	0 0 17
	Field sheet O ¹⁴ ₁₋₉	

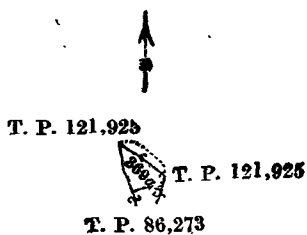
Surveyor-General's Office,
Colombo, November 16, 1909.

J. B. M. RIDOUT,
for Surveyor-General.

V.—Preliminary plan 484.

Lot.	Name of Land.	Extent. A. R. P.
369a	Pashaukellegoda (P. P. 1,299/10,425)	0 0 37

and bounded as follows : on the north and east by T. P. 121,925 ; on the south by T. P. 86,273 ; on the west by T. P. 121,925.



Scale of 8 Chains to an Inch.

Situation : Hiniduma village in Hinidum pattu of Galle District.

Lot.	Name of Land.	Preliminary plan 484.	Extent. A. R. P.
369a	Pashaulkellegoda (P. P. 1,299/10,425)	0 0 37

Field sheet O 14
1—9

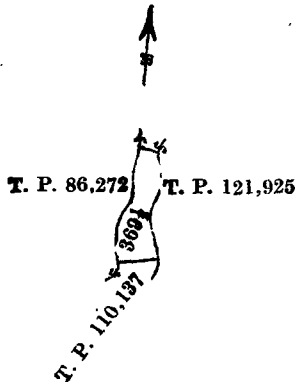
Surveyor-General's Office,
Colombo, November 16, 1909.

J. B. M. RIDOUT,
for Surveyor-General.

VI.—Preliminary plan 484.

Lot.	Name of Land.	Extent. A. R. P.
369½	Demadawilamedagodella	0 2 9

and bounded as follows : on the north by T. P's. 86,272 and 121,925 ; on the east by T. P. 121,925 ; on the south by T. P. 110,137 ; on the west by T. P. 86,272.



Scale of 8 Chains to an Inch.

Situation : Hiniduma village in Hinidum pattu of Galle District.

Lot.	Name of Land.	Preliminary plan 484.	Extent. A. R. P.
369½	Demadawilamedagodella	0 2 9

Field sheets O 13
8—16 & O 14
1—9

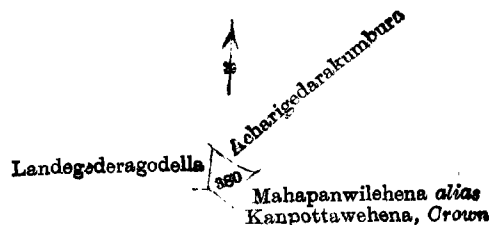
Surveyor-General's Office,
Colombo, November 16, 1909.

J. B. M. RIDOUT,
for Surveyor-General.

VII.—Preliminary plan 484.

Lot.	Name of Land.	Extent. A. R. P.
380	Landegederagodelledeniya	0 1 9

and bounded as follows : on the north by Acharigederakumbura claimed by Wedikkara Acharige Sinno and others ; on the east and south by Mahapanwilehena *alias* Kanpottawehena claimed by the Crown ; on the west by Landegederagodella sold by the Crown.



Scale of 8 Chains to an Inch.

Situation : Hiniduma village in Hinidum pattu of Galle District.

Lot.	Name of Land.	Preliminary plan 484.	Extent. A. R. P.
380	Landegederagodelledeniya	0 1 9

Field sheet O 13
8—16

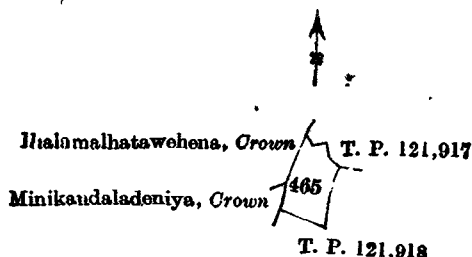
Surveyor-General's Office,
Colombo, November 16, 1909.

J. B. M. RIDOUT,
for Surveyor-General.

VIII.—Preliminary plan 484.

Lot.	Name of Land.	Extent. A. R. P.
465	Minikandalakumbura	0 2 13

and bounded as follows : on the north by T. P. 121,917 ; on the east and south by T. P. 121,918 ; on the west by Minikandaladeniya claimed by the Crown ; Ihalamalhatawewehena claimed by the Crown.



Scale of 8 Chains to an Inch.

Situation : Hiniduma village in Hinidum pattu of Galle District.

Preliminary plan 484.

Lot.	Name of Land.	Extent.	
		A.	R. P.
465	Minikandalakumbura	0	2 13

Field sheet O 13
8-16Surveyor-General's Office,
Colombo, November 16, 1909.
3,739J. B. M. RIDOUT,
for Surveyor-General.
Galle S. O. 2—1910

Notice under "The Waste Lands Ordinances of 1897, 1899, 1900, and 1903."

TAKE notice that unless within three months from April 1, 1910, the persons, if any, who claim any interest in the lands hereinafter mentioned or in any one or more of such lands make claim in person or in writing to the said lands or any of them or to some interest therein to J. M. Davies, Esq., Special Officer appointed under section 28 of "The Waste Lands Ordinances of 1897, 1899, 1900, and 1903," at his office at Fort, Colombo :

Such Special Officer, in pursuance of the powers vested in him by the said Ordinances, will declare by writing under his hand that the said lands or such of them, as to which no claim has been made, are the property of the Crown.

J. M. DAVIES,
Special Officer.*Description of the Lands referred to.*

The following lots situated in the village of Patagama, in the West Giruwa pattu of the Hambantota District, in the Southern Province, as described in the annexed diagram :—

Preliminary plan 220.

Lot.	Name of Land.	Extent.	
		A.	R. P.
27	Galwalagaslangahena, Hapugahahenewatta, Bulatgamuwahena, Uragalewattahena, Kapuwelpolehena, Neduntennewatta, Neduntennehena, Dandugashena, Nagahahena, Kodiyagawatenna, Malabotuhena, Kalalbandiheneatura, Kondugalahenemukalana	200	0 5
27a	Neluntennewatta	1	0 10
30a	Dolakoratuwa	0	0 23
30e	Ihalakumbureatmaga	0	3 4
30f	Kaluwagahakoratuwa	0	2 39
30g	Ihalakumbureatmaga or Ketakelatennepillewa	0	2 34
30h	Ketakelagahatennewattahena	1	1 22
30m	Dungahakoratuwa	0	2 18
30n	Maragahawattekoratuwa	1	3 32
30p	Do.	0	1 29
30r	Udahawatta	0	2 9
30s	Udahawattebedda	0	0 37
30t	Kurukajugahakoratuwa	0	0 29
30u	Itagalahena	0	2 26
30v	Itagalakoratuwa or Alutwattebedda	0	1 12
30w	Itagalakoratuwa	1	1 17
30b1	Dolawattahena	0	0 30
30c1	Dolagodahena	2	1 7
38c	Millaketiyehena	3	1 33
38d	Talagahakoratuwa or Nawalehena	0	2 11
38e	Nawalehena or Udaharupa	1	2 9
39	Aratchigodewattebedda	3	2 2
40	Warakakosgahahena, Gallanahena, Metiyakehena, Welangahahena, Dikihena, Galpottahena, Metiyakehenakoratuwa, Tennehena, Goragahahena, Deniyehenakumbura, Uptanawehena	79	2 28
40d	Deniyehenekoratuwa	3	1 31

Lot.	Name of Land.	Extent.		
		A.	R.	P.
41	Rattehena, Bulatwalahena, Paragahawahena, Pupulaketigodella, Arambehena, Landewatta, Samanagangodawatta, Galassegodahena, Eilagawahena, Gahalaketiyehenekumbura, Nedunaturehena, Kekunagawahena, Meegahahena, Borluketiyekoratuwa, Borluketiyehena, Bulatwelahena, Pattiyagahagawakumbura, Manchadihena	113	1	31
42	Hingurewatta, Hingurewatteatura, Tantirigewattehena, Tantirigewatteatura, Wattagewatta, Karuwalagahahena, Demataketiyehena, Puwakketiyehena, Kudagalpolagawahena, Ambagahahena, Maraketiyehena, Kudubeeriyahena, Arachchigodekumbureatmaga, Galassagodahena	337	1	8
45	Arachchiyodekumbureatmaga	0	0	16
46	Tennehena	7	2	15
60e	Dolawattehena	2	0	34
60f	Godellawattebedda	0	1	0
		766	3	7

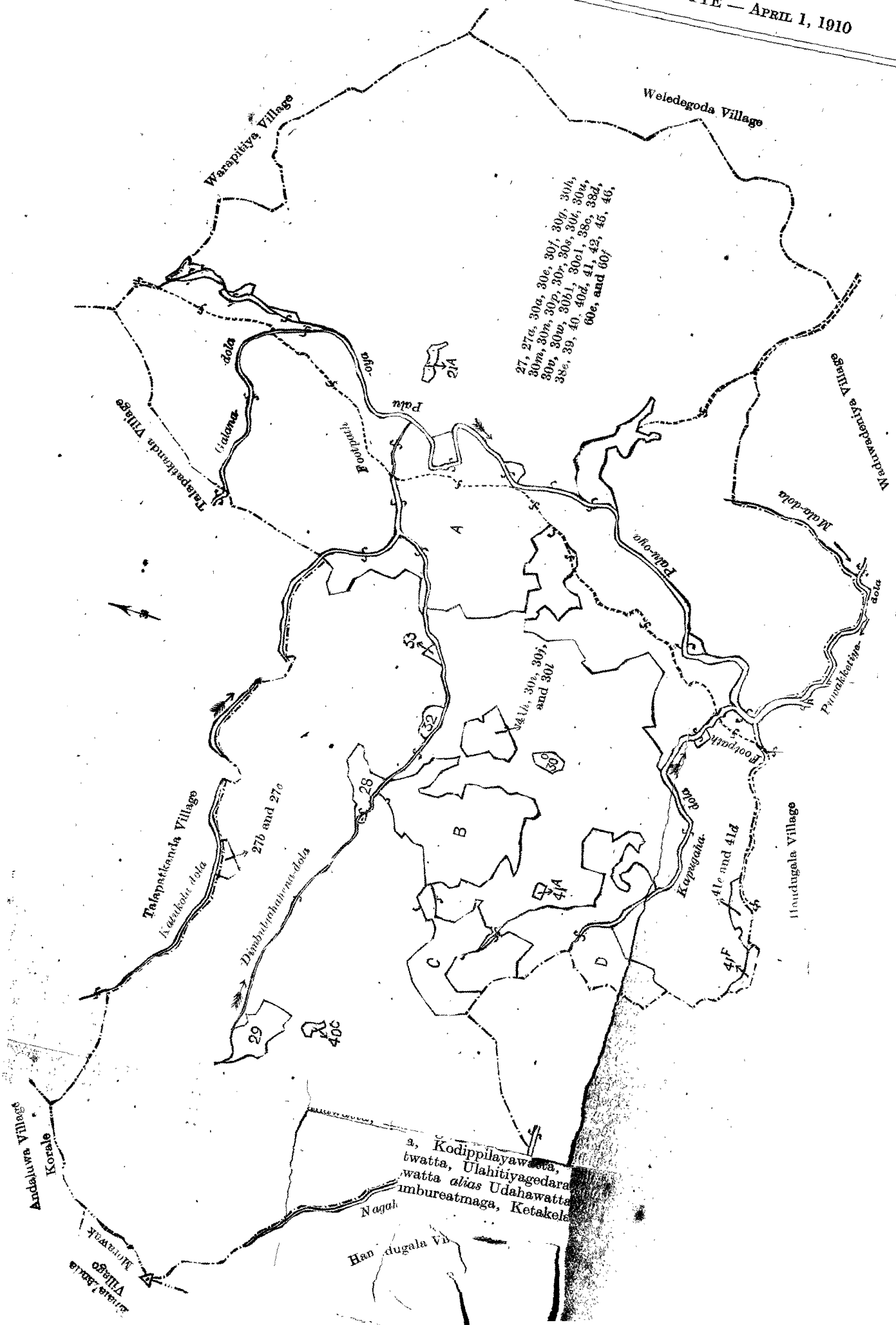
and bounded as follows : on the north by the village limit of Talapatkanda, the village limit of Warapitiya ; on the east by the village limit of Warapitiya, the village limit of Weledegoda ; on the south by the village limit of Waduwadaniya, the village limit of Handugala ; on the west by the village limit of Handugala, the village limit of Ehalakanda, the village limit of Andaluwa.

NOTE.—The following lots lying within the above boundaries are excluded from this notice, and their aggregate acreage of 222 acres 3 roods and 3 perches is not included in the acreage of 766 acres 3 roods and 7 perches given above :—

Preliminary plan 220.

Lot.	Name of Land.	Extent.		
		A.	R.	P.
1	Welituduwewatta	0	2	2
2	Welituduwewatta, Serugahawatta	1	1	38
3	Serugahawatta	0	3	39
4	Serugahawattedeniya	0	0	9
5	Hingurewatta	0	1	10
6	Do.	0	1	10
7	Gurubwledeniya	1	2	18
7a	Gurubwledeniyekapatenuma	0	2	15
7b	Do.	0	1	8
7c	Bogahawattedeniya	0	0	7
8	Dolewatta <i>alias</i> Egodahawatta	1	1	0
9	Egodahahenewatta	0	0	32
10	Koratuwewatta, Pittaniyewatta, Bataketiyewatta <i>alias</i> Alutwatta, Pallehawatta, Medawattearamba, Dangahawatta	9	2	25
11	Gonkatuwagahagawahena, Bataketiyehena, Gurugodellehena, Kirimetitippala, Medawattearamba, Meegashena	15	3	18
12	Millagahawatta	1	3	2
13	Bataketiyehena, Illukketiyehena, Ihalawattehena, Egodahawattehena, Okandeheneudahakella, Egodahahena, Millagahawattehena, Dolewatta <i>alias</i> Egodahawatta, Pelawattaokandehena, Komegawahena, Ihalawatta	23	0	11
13a	Ihalawattehena <i>alias</i> Illukketiyehena	3	1	34
14	Okandewattekella	0	3	32
15	Pelawatta, Bogahawatta	2	1	12
16	Bogahawattehena	1	2	2
16a	Okandehena	1	0	0
16b	Mahaokandehena	1	1	20
17	Okandedeniya (T. P. 257,000)	0	0	31
18	Mahaokandewatta	0	3	29
19	Pahalawatta, Mahaokandewatta, Illukketiyewatta, Koratuwewatta, Dimbulgahahenewatta, Ihalawatta	10	3	0
20	Bakmigahaliyadda	0	0	14
21	Mahakumbura	2	3	26
21a	Wattagewattedeniya	0	2	12
22	Kammalewattedeniya	0	0	27
23	Madittedeniya	0	1	4
24	Gorokgahayatadeniya	0	0	36
25	Hapugahahenewatta, Uragalawatta	3	1	30
26	Udagalayawattedeniya	0	3	2
27b	Galwalagaslangawatta	0	1	35
27c	Galwalagaslangakoratuwa	0	1	33
28	Kapuwelpolekumbura	2	1	13
29	Deniyehenekumbura	3	0	37
30	Kongahakoratuwa, Kohombagahawatta, Kaluwagahawatta, Dolekoratuwa, Paragahawellewatta, Kongalakoratuwewatta, Kodippilayawatta, Welangahahenewatta, Newatitmuttagewatta, Alutwatta, Ulahitiyagedarawatta, Maragahawatta, Delgahawatta, Alutgedarawatta <i>alias</i> Udahawatta, Polkoratuwewatta, Dangahakoratuwa, Ihalakumbureatmaga, Ketakalagahahena	14	3	5
30b	Dolawatta or Koswatta	1	0	3

Lot.	Name of Land.	Extent.		
		A.	R.	P.
B 30c	Dolawattekumbura	0	0	27
B 30d	Udahakoratuwa	0	2	27
30i	Ketaketatennewatta	1	0	0
30j	Do.	0	1	19
B 30k	Pahalakongahakoratuwa	0	2	14
30l	Ketaketatennewatta	1	0	15
30o	Moragahawatta	0	3	1
B 30q	Kohombagahawatta	0	0	25
30x	Tanipolgahakoratuwa	0	1	11
30y	Itagalakoratuwa	0	2	33
30z	Kurukajugahakoratuwa or Rattehena	0	0	25
C 30a1	Itagalahenekoratuwa	2	0	19
30d1	Nilheraligahakoratuwa	0	2	31
30e1	Welangahawatta	1	1	6
30f1	Dikhena or Kudappaliawattekoratuwa	2	3	0
30g1	Ihalagahakoratuwa or Ehalagahakoratuwa	0	1	15
B 31	Ihalakumbura	0	3	35
32	Neduntenedeniya	0	3	10
33	Batugahalangadeniya	0	1	18
34	Puwakgasdeniya	0	1	15
35	Wattekumbura	0	1	37
36	Alakoladeniya, Udumulla	3	1	8
37	Uswatta, Medaokandewatta	2	3	21
38	Udahawatta, Kongahawatta, &c.	40	0	25
A 38a	Nawalehena or Maragahakoratuwa	0	1	7
38b	Talagahakoratuwa	0	1	18
38f	Nawalehena or Dangahakoratuwa	0	3	10
38g	Nawalehena or Udaharupa	0	1	9
38h	Dikwalagawawatta	0	3	36
39a	Arachchigodewattekoratuwa	0	1	28
B 40a	Udahakoratuwa	0	2	21
C 40b	Ihalagahakoratuwa or Ehalagahakoratuwa	0	1	0
40c	Tennehenedeniya	0	1	7
41a	Rathhewakoratuwa	0	0	27
D 41b	Boraluketiyewatta	0	2	20
B 41c	Kohombagahawatta	0	1	4
41d	Gahalaketiyehenewatta	0	2	37
41e	Gahalaketiyehenedeniyapahalakele	0	2	33
41f	Gahalaketiyedeniya	0	3	21
A 41g	Nawalehena	0	1	11
41h	Ketaketatennewattehena	0	3	12
D 41i	Dolawattedeniya	0	0	4
43	Arachchiyagodekumbura	3	2	1
44	Arachchiyagodewatta	0	0	18
46a	Tennehena	0	2	1
46b	Do.	0	1	3
47	Dikwalagawawatta	1	0	11
47a	Pelawattekella or Oyagawakella	0	0	5
48	Attagewatta	2	3	14
48a	Pelawattekella or Oyagawawattekella	0	2	15
A 48b	Dikwalagawawatta	0	0	35
49	Landewattekella	0	1	29
50	Do.	0	0	30
51	Do.	0	1	7
52	Magawatta	1	0	16
53	Welituduwewatta	0	1	24
54	Hapugahakumbura, Galassegodadeniya	9	3	8
55	Samanagangodawatta	0	3	24
56	Pettagawawaladeniya	0	0	31
57	Manchadihenekoratuwa	0	1	11
58	Bulatwelahena <i>alias</i> Boraluketiyewatta	1	2	2
59	Boraluketiyekumbura	4	2	4
59a	Meegahahenewatta, Meegahakoratuwa, Tibbotuwadeniyewatta	6	1	26
59b	Boraluketiyewatta	0	1	15
60	Dolawatta	0	2	29
D 60a	Paragahawelekoratuwa	0	0	19
60b	Dolawattehena	0	2	17
60c	Dolawatta	0	2	22
60d	Dolawattedeniya	0	1	8
60g	Godellewatta	0	1	36
60h	Egodahawatta, Egodawatta	0	3	2
60i	Dolagahawattehena	0	3	19
61	Millakandehena	0	0	18
	Ihalakandehena			
	Jhaladedeniya (T. P. 257.			
	Kandehawatta			
		222	3	3



27, 27a, 30a, 30e, 30f, 30g, 30h,
 30m, 30n, 30p, 30r, 30s, 30t, 30u,
 30w, 30x, 30y, 30z, 30aa, 30ab,
 38e, 39, 40, 40a, 40b, 40c, 40d,
 41, 42, 43, 45, 46,
 60e, and 60f

28
 29
 30
 31
 32
 33
 34
 35
 36
 37
 38
 39
 40
 41
 42
 43
 44
 45
 46
 47
 48
 49
 50

A
 B
 C
 D

a, Kodippilayawatta,
 twatta, Ulahitiyagedara
 watta alias Udahawatta
 mbureatmaga, Ketakele

Scale of 16 Chains to an Inch

Situation : Patagama village in West Giruwa pattu of Hambantota District in the Southern Province.

Preliminary plan 220.

Lot.	Name of Land.	Extent.		
		A.	R.	P.
27	Galwalagaslangahena, Hapugahahenewatta, Bulatgamuwahena, Uragalewattahena, Kapuwelpolehena, Neduntennewatta, Neduntennehena, Dandugashena, Nagahahena, Kodyagawatenna, Malabotuhena, Kalalbendihenatura, Kondugalahenemukalana	200	0	5
27a	Neluntennewatta	1	0	16
30a	Dolakoratuwa	0	0	23
30e	Ihalakumbureatmaga	0	3	4
30f	Kaluwagahakoratuwa	0	2	39
30g	Ihalakumbureatmaga or Ketakelatennepilewa	0	2	34
30h	Ketakelagahatennewattahena	1	1	22
30m	Dangahakoratuwa	0	2	18
30n	Maragahawattekoratuwa	1	3	32
30p	Do.	0	1	29
30r	Udahawatta	0	2	9
30s	Udahawattebedda	0	0	37
30t	Kurukajugahakoratuwa	0	0	29
30u	Itagalahena	0	2	26
30v	Itagalakoratuwa or Alutwattebedda	0	1	12
30w	Itagalakoratuwa	1	1	17
30b1	Dolawattahena	0	0	30
30c1	Dolagodahena	2	1	7
38c	Millaketiyehehena	3	1	33
38d	Talagahakoratuwa or Nawalehena	0	2	11
38e	Nawalehena or Udaharupa	1	2	9
39	Aratchigodewattebedda	3	2	2
40	Warakakosgahahena, Gallanehena, Metiyakehena, Welangahahena, Dikhehena, Galpottahena, Metiyakehenakoratuwa, Tennehena, Goragahahena, Deniyehenakumbura, Uptanawehena	79	2	28
40d	Deniyehenekoratuwa	3	1	31
41	Rattahena, Bulatwalahena, Paragahagawahena, Pupalaketigodella, Arambenhena, Landewatta, Samanagangodawatta, Galassegodahena, Ellagawahena, Gahalaketiyehehenekumbura, Nedunaturehena, Kekunagawahena, Meegahahena, Borluketiyehekoratuwa, Borluketiyehehena, Bulatwelahena, Pattiyagahagawakumbura, Manchadihena	113	1	31
42	Hingurewatta, Hingurewatteatura, Tantirigewattahena, Tantirigewatteatura, Wattagewatta, Karuwalagahahena, Demataketiyehehena, Puwakketiyehehena, Kudagalpolagawahena, Ambagahahena, Maraketiyehehena, Kudubeeriyahena, Arachchigodekumbureatmaga, Galassagodahena	337	1	8
45	Arachchiyagodekumbureatmaga	0	0	16
46	Tennehena	7	2	15
60e	Dolawattahena	2	0	34
60f	Godellawattebedda	0	1	0
		766	3	7

Lots excluded.

A	1	Welituduwewatta	0	2	2
	2	Welituduwewatta, Serugahawatta	1	1	38
	3	Serugahawatta	0	3	39
	4	Serugahawattedeniya	0	0	9
	5	Hingurewatta	0	1	10
	6	Do.	0	1	10
	7	Gurubewledeniya	1	2	18
	7a	Gurubewledeniyekapatenuma	0	2	15
	7b	Do.	0	1	8
	7c	Bogahawattedeniya	0	0	7
	8	Dolewatta <i>alias</i> Egodahawatta	1	1	0
	9	Egodahahenewatta	0	0	32
	10	Koratuwewatta, Pittaniyewatta, Bataketiyeuwatta <i>alias</i> Alutwatta, Pallehawatta, Medawattearamba, Dangahawatta	9	2	25
	11	Gonkatuwagahagawahena, Bataketiyehehena, Gurugodellehena, Kirimetitippala, Medawattearamba, Meegashena	15	3	18
	12	Millagahawatta	1	3	2
	13	Bataketiyehehena, Illukketiyehehena, Ihalawattahena, Egodahawattahena, Okandeheneudahakella, Egodahahena, Millagahawattahena, Dolewatta <i>alias</i> Egodahawatta, Pelawattaokandehena, Komegawahena, Ihalawatta	23	0	11
	13a	Ihalawattahena <i>alias</i> Illukketiyehehena	3	1	34
	14	Okandewattekella	0	3	32
15	Pelawatta, Bogahawatta	2	1	12	
16	Bogahawattahena	1	2	2	
16a	Okandehena	1	0	0	
16b	Malakandehena	1	1	20	
17	Okandedeniya (T. P. 257,000)	0	0	31	
18	Mahaokandewatta	0	3	29	

D 4

Lot.	Name of Land.	Extent.		
		A.	R.	P.
A	19 .. Pahalawatta, Mahaakandewatta, Illukketiyewatta, Koratuwewattá, Dimbulgahahenewatta, Ihalawatta	10	3	0
	20 .. Bakmigahaliyadda	0	0	14
	21 .. Mahakumbura	2	3	26
	21a .. Wattagewattedeniya	0	2	12
	22 .. Kammalewattedeniya	0	0	27
	23 .. Madittedeniya	0	1	4
	24 .. Gorokgahayatadeniya	0	0	36
	25 .. Hapugahahenewatta, Uragalawatta	3	1	30
	26 .. Udagalayawattedeniya	0	3	2
	27b .. Galwalagaslangawatta	0	1	35
27c .. Galwalagaslangakoratuwa	0	1	33	
28 .. Kapuwelpolekumbura	2	1	13	
29 .. Deniyehenekumbura	3	0	37	
B	30 .. Kongahakoratuwa, Kohombagahawatta, Kaluwagahawatta, Dolekoratuwa, Paragahawellewatta, Kongalakoratuwewatta, Kodippilayawatta, Welangahahenewatta, Newatitmuttagewatta, Alutwatta, Ulahitiyagedarawatta, Maragahawatta, Delgahawatta, Alutgedarawatta <i>alias</i> Udahawatta, Polkoratuwewatta, Dangahakoratuwa, Ihalakumbureatmaga, Ketakelagahahena	14	3	5
	30b .. Dolawatta or Koswatta	1	0	3
	30c .. Dolawattekumbura	0	0	27
	30d .. Udahakoratuwa	0	2	27
	30e .. Ketakelatennewatta	1	0	0
	30f .. Do.	0	1	19
	30k .. Pahalakongahakoratuwa	0	2	14
	30l .. Ketakelatennewatta	1	0	15
	30o .. Moragahawatta	0	3	1
	30p .. Kohombagahawatta	0	0	25
B	30q .. Kohombagahawatta	0	1	11
	30r .. Tanipolgahakoratuwa	0	2	33
	30y .. Itagalakoratuwa	0	0	25
	30z .. Kurukajugahakoratuwa or Rattehenena	2	0	19
	30a1 .. Itagalahenekoratuwa	0	2	31
	30d1 .. Nilheraligahakoratuwa	1	1	6
	30e1 .. Welangahawatta	2	3	0
	30f1 .. Dikhena or Kudappaliawattekoratuwa	0	1	15
	30g1 .. Ihalagahakoratuwa or Ehalagahakoratuwa	0	3	35
	31 .. Ihalakumbura	0	3	10
B	32 .. Neduntennedeniya	0	1	18
	33 .. Batugahalangadeniya	0	1	15
	34 .. Puwakgasdeniya	0	1	37
	35 .. Wattekumbura	3	1	8
	36 .. Alakoladeniya, Udumulla	2	3	21
	37 .. Uswatta, Medaokandewatta	40	0	25
	38 .. Udahawatta, Kongahawatta, &c.	0	1	7
	38a .. Nawalehena or Maragahakoratuwa	0	1	18
	38b .. Talagahakoratuwa	0	3	10
	38f .. Nawalehena or Dangahakoratuwa	0	1	9
A	38g .. Nawalehena or Udaharupa	0	3	36
	38h .. Dikwalagawawatta	0	1	28
	39a .. Arachchigodewattakoratuwa	0	2	21
	40a .. Udahakoratuwa	0	1	7
	40b .. Ihalagahakoratuwa or Ehalagahakoratuwa	0	0	27
	40c .. Tennehenedeniya	0	2	20
	41a .. Rathhewakoratuwa	0	1	4
	41b .. Boraluketiyewatta	0	2	37
	41c .. Kohombagahawatta	0	2	33
	41d .. Gahaleketiyehenewatta	0	3	21
A	41e .. Gahalaketiyehenedeniyapahalakele	0	1	11
	41f .. Gahalaketiyedeniya	0	3	12
	41g .. Nawalehena	0	0	4
	41h .. Ketakelatennewattehenena	3	2	1
	41i .. Dolawattedeniya	0	0	18
	43 .. Arachchiyagodekumbura	0	2	1
	44 .. Arachchiyagodewatta	0	2	1
	46a .. Tennehena	0	1	3
	46b .. Do.	1	0	11
	47 .. Dikwalagawawatta	0	0	5
A	47a .. Pelawattekella or Oyagawakella	2	3	14
	48 .. Attagewatta	0	2	15
	48a .. Pelawattekella or Oyagawawattekella	0	0	35
	48b .. Dikwalagawawatta	0	1	29
	49 .. Landewattekella	0	0	30
	50 .. Do.	0	1	7
	51 .. Do.	1	0	16
	52 .. Magawatta			

Lot.	Name of Land.	Extent.			
		A.	R.	P.	
A	53 .. Welituduwewatta	0	1	24	
	54 .. Hapugahakumbura, Galassegodadeniya	9	3	8	
	55 .. Samanagangodawatta	0	3	24	
	56 .. Pettagawawaladeniya	0	0	31	
	57 .. Manchadihenekoratuwa	0	1	11	
	58 .. Bulatwelahena <i>alias</i> Boraluketiyewatta	1	2	2	
	59 .. Boraluketiyekumbura	4	2	4	
	59a .. Meegahahenewatta, Meegahakoratuwa, Tibbotuwadeniyewatta	6	1	26	
	59b .. Boraluketiyewatta	0	1	15	
	60 .. Dolawatta	0	2	29	
D	60a .. Paragahaweilekoratuwa	0	0	19	
	60b .. Dolawattehena	0	2	17	
	60c .. Dolawatta	0	2	22	
	60d .. Dolawattedeniya	0	1	8	
	60g .. Godellewatta	0	1	36	
	60h .. Egodahawattehena	0	3	2	
	60i .. Dolagodehena	0	3	19	
	61 .. Millakandawaladeniya	0	0	18	
			222	3	3

Block survey record sheet Nos. O 35—36, 43—44 A, 37—38, 45—46 A, 51—52, 59—60 A, & 53—54, 61—62

Surveyor-General's Office,
Colombo, February 19, 1910.

3,740

J. B. M. RIDOUT,
for Surveyor-General.

Hambantota S. O. 28—1910

Notice under "The Waste Lands Ordinances of 1897, 1899, 1900, and 1903."

TAKE notice that unless within three months from April 1, 1910, the persons, if any, who claim any interest in the lands hereinafter mentioned or in any one or more of such lands make claim in person or in writing to the said lands or any of them or to some interest therein to John Still, Esq., Special Officer appointed under section 28 of "The Waste Lands Ordinances of 1897, 1899, 1900, and 1903," at his office at Fort, Colombo :

Such Special Officer, in pursuance of the powers vested in him by the said Ordinances, will declare by writing under his hand that the said lands or such of them, as to which no claim has been made, are the property of the Crown.

JOHN STILL,
Special Officer.

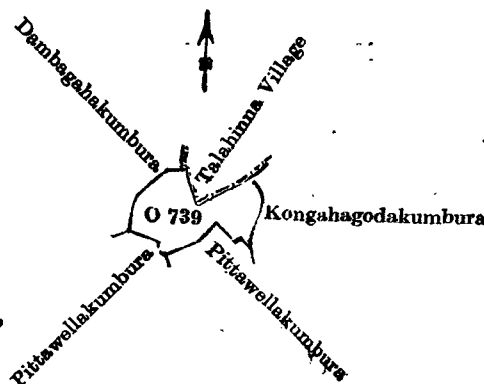
Description of the Lands referred to.

The following lots situated in the village of Atalla, in the Ihlawisideke korale of the Hiriyala hatpattu of the Kurunegala District, in the North-Western Province, as described in the annexed diagrams :—

I.—Preliminary plan 1,777.

Lot.	Name of Land.	Extent.		
		A.	R.	P.
O 739	Amunakande-ellaroda	0	1	8

and bounded as follows : on the north by Dambagahakumbura (private), the village limit of Talahinna ; on the east by Kongahagodakumbura (private) ; on the south by Pittawellakumbura (private) ; on the west by Dambagahakumbura (private).



Scale of 4 Chains to an Inch.

Situation : Atalla village in Ithalawasideke korale of Hiriyala hatpattu of Kurunegala District in the North-Western Province.

Preliminary plan 1,777.

Lot.	Name of Land.	Extent. A. R. P.
O 739	Amunakande-ellaroda	0 1 8

Field sheet I 14
13

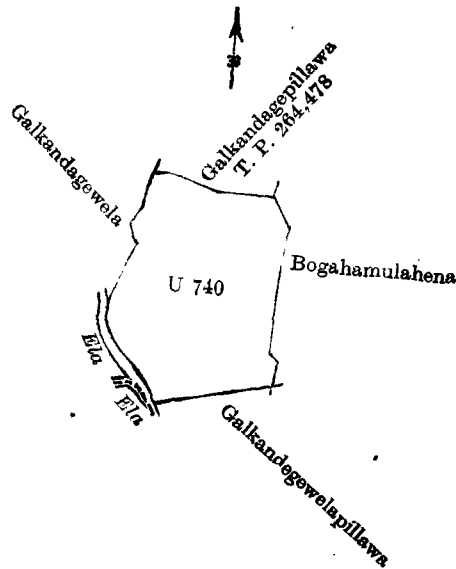
Surveyor-General's Office,
Colombo, November 26, 1909.

J. B. M. RIDOUT,
for Surveyor-General.

II.—Preliminary plan 1,777.

Lot.	Name of Land.	Extent. A. R. P.
U 740	Galkandagewelpillewa	1 1 15

and bounded as follows : on the north by Galkandagepillewa sold by the Crown (T. P. 264,478) ; on the east by Bogahamulahena sold by the Crown ; on the south by Galkandagewelpillewa (private) ; on the west by an ela, Galkandagewela (private).



Scale of 4 Chains to an Inch.

Situation : Atalla village in Ithalawasideke korale of Hiriyala hatpattu of Kurunegala District in the North-Western Province.

Preliminary plan 1,777.

Lot.	Name of Land.	Extent. A. R. P.
U 740	Galkandagewelpillewa	1 1 15

Field sheet I 14
13

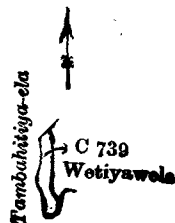
Surveyor-General's Office,
Colombo, November 26, 1909.

J. B. M. RIDOUT,
for Surveyor-General.

III.—Preliminary plan 1,777.

Lot.	Name of Land.	Extent. A. R. P.
C 739	Wetiyahena	0 0 8

and bounded as follows : on the north by the Tambahitiya-ela, Wetiyawela claimed by Ukku Menika and Herathamby ; on the south and west by the Tambahitiya-ela.



Scale of 4 Chains to an Inch.

Situation : Atalla village in Ihalawisdeke korale of Hiriyala hatpattu of Kurunegala District in the North-Western Province.

Preliminary plan 1,777.

Lot.	Name of Land.	Extent.	
		A.	R. P.
6739	Wetiyahena	0	0 8
Surveyor-General's Office, Colombo, March, 1910.		W. C. S. INGLES, for Surveyor-General.	
3,741		Kurunegala S. O. 21—1910	

Notice under "The Waste Lands Ordinances of 1897, 1899, 1900, and 1903."

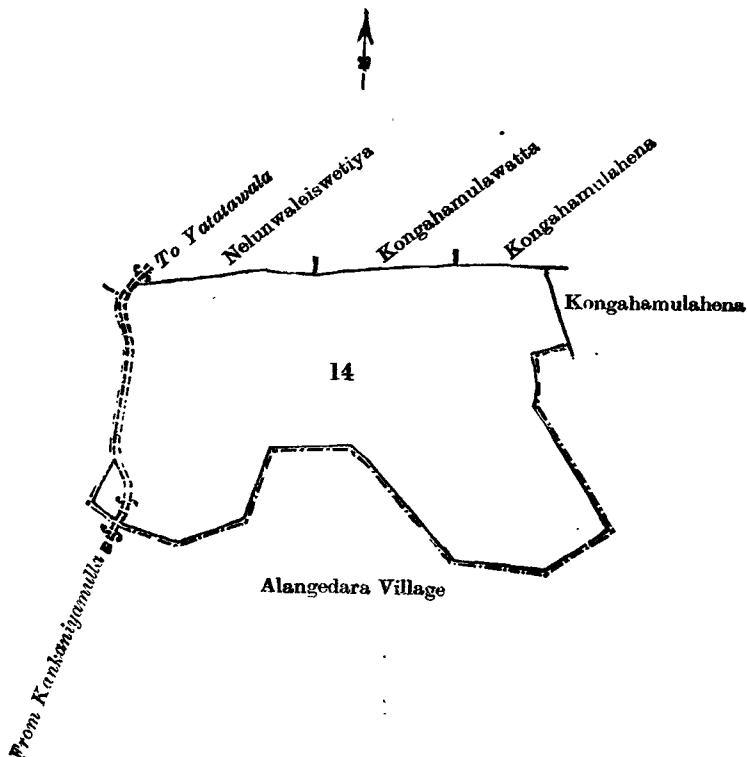
TAKE notice that unless within three months from April 1, 1910, the persons, if any, who claim any interest in the land hereinafter mentioned make claim in person or in writing to the said land or to some interest therein to J. M. Davies, Esq., Special Officer appointed under section 28 of "The Waste Lands Ordinances of 1897, 1899, 1900, and 1903," at his office at Fort, Colombo :

Such Special Officer, in pursuance of the powers vested in him by the said Ordinances, will declare by writing under his hand that the land, to which no claim has been made, is the property of the Crown.

J. M. DAVIES,
Special Officer.

Description of the Land referred to.

The land commonly called or known as Kirimettiyamukalana, situate in the village of Henguella, in the Medapattu Korale West of the Katugampola hatpattu of the Kurunegala District, in the North-Western Province, containing in extent 19 acres and 10 perches, shown as lot 14 in preliminary plan 329, and in the annexed diagram, and bounded as follows : on the north by Nelunwaleiswettiya claimed by S. M. Appuhami Vedarala, Kongahamulawatta claimed by S. M. Ukku Banda, Kongahamulahena claimed by Sarasinghe Mudiyanseelage Ukku Banda ; on the east by Kongahamulahena claimed by Sarasinghe Mudiyanseelage Ukku Banda, the village limit of Alangedara ; on the south by the village limit of Alangedara ; on the west by the village limit of Alangedara, the road from Kankaniyamulla to Yattatawela.



Scale of 8 Chains to an Inch.

Situation : Henguella village in Medapattu West Korale of Kurunegala District.

Preliminary plan 329.

Lot.	Name of Land.	Extent.	
		A.	R. P.
14	Kirimettiyamukalana	19	0 10

Field sheet village plan I ¹⁷_{22—30}

Surveyor-General's Office,
Colombo. February 14, 1910.
3,742

J. B. M. RIDOUT,
for Surveyor-General.
Kurunegala S. O. 22—1910

Notice under "The Waste Lands Ordinances of 1897, 1899, 1900, and 1903."

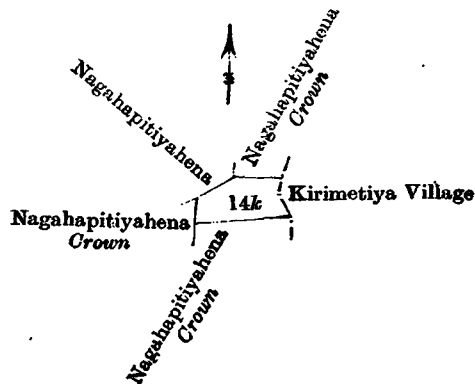
TAKE notice that unless within three months from April 1, 1910, the persons, if any, who claim any interest in the land hereinafter mentioned make claim in person or in writing to the said land or to some interest therein to J. M. Davies, Esq., Special Officer appointed under section 28 of "The Waste Lands Ordinances of 1897, 1899, 1900, and 1903," at his office at Fort, Colombo :

Such Special Officer, in pursuance of the powers vested in him by the said Ordinances, will declare by writing under his hand that the land, to which no claim has been made, is the property of the Crown.

J. M. DAVIES,
Special Officer.

Description of the Land referred to.

The land commonly called or known as Nagahapitiyahena, situate in the village of Kalugamuwa, in the Udukaha korale of the Dewamede hatpattu of the Kurunegala District, in the North-Western Province; containing in extent 2 roods and 6 perches, shown as lot 14k in preliminary plan 405, and in the annexed diagram, and bounded as follows : on the north by Nagahapitiyahena sold by the Crown, Nagahapitiyahena claimed by the Crown; on the east by the village limit of Kirimetiya; on the south by Nagahapitiyahena claimed by the Crown; on the west by Nagahapitiyahena claimed by the Crown.



Scale of 8 Chains to an Inch.

Situation : Kalugamuwa village in Udukaha korale of Dewamede hatpattu, Kurunegala District.

Preliminary plan 405.

Lot.	Name of Land.	Extent.		
		A.	R.	P.
14k	Nagahapitiyahena	0	2	6

Field sheet : Village plan.

Surveyor-General's Office,
Colombo, February 14, 1910.
3,743

J. B. M. RIDOUT,
for Surveyor-General.
Kurunegala S. O. 23—1910

Notice under "The Waste Lands Ordinances of 1897, 1899, 1900, and 1903."

TAKE notice that unless within three months from April 1, 1910, the persons, if any, who claim any interest in the lands hereinafter mentioned or in any one or more of such lands or to some interest therein make claim in person or in writing to the said lands or any of them or to some interest therein to John Still, Esq., Special Officer appointed under section 28 of "The Waste Lands Ordinances 1897, 1899, 1900, and 1903," at his office at Fort, Colombo :

Such Special Officer, in pursuance of the powers vested in him by the said Ordinances, will declare by writing under his hand that the said lands or such of them, as to which no claim has been made, are the property of the Crown.

JOHN STILL,
Special Officer.

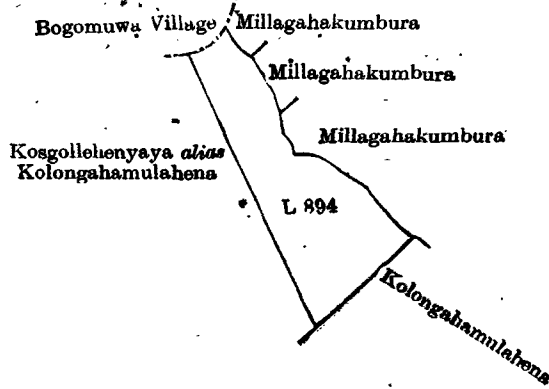
Description of the Lands referred to.

The following lots situated in the village of Handapanwela, in the Mahagalboda Egoda korale of the Hiriyala hatpattu of the Kurunegala District, in the North-Western Province, as described in the annexed diagrams :—

I.—Preliminary plan 1,942.

Lot.	Name of Land.	Extent.		
		A.	R.	P.
L 894	Kongahamulahena	0	3	34

and bounded as follows : on the north by the village limit of Bogomuwa, Millagahakumbura claimed by Setuwage Kiri; on the east by Millagahakumbura claimed by Dissanayaka Mudiyansele Kalu Banda and another, Millagahakumbura claimed by Pulele Kirihatana and others; on the south by Kolongahamulahena claimed by Ratnayaka Mudiyansele Mudiyanse, Kosgollehenyaya alias Kolongahamulahena claimed by Chandrasekera Mudiyansele Awsadahamy and another; on the west by Kosgollehenyaya alias Kolongahamulahena claimed by Chandrasekera Mudiyansele Awsadahamy and another.



Scale of 4 Chains to an Inch.

Situation : Handapanwala village in Mahagalboda Egoda korale of Hiriyala hatpattu, Kurunegala District.
Preliminary plan 1,942.

Lot.	Name of Land.	Extent. A. R. P.
L 894	Kongahamulahena	0 3 34

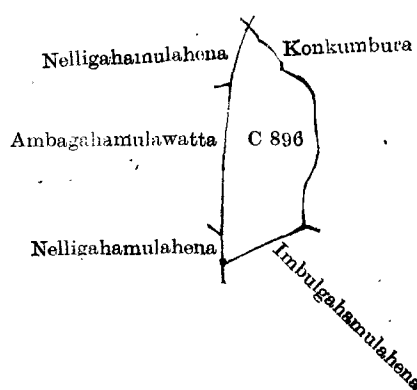
Surveyor-General's Office,
Colombo, February 4, 1910.

W. C. S. INGLES,
for Surveyor-General.

II.—Preliminary plan 1,942.

Lot.	Name of Land.	Extent. A. R. P.
C 896	Konkumburepillewa	0 2 29

and bounded as follows : on the north and east by Konkumbura claimed by Ratnayaka Mudiyanseelage Awsadahamy and others ; on the south by Imbulgahamulahena claimed by Chandrasekera Mudiyanseelage Awsadahamy ; on the west by Nelligahamulahena claimed by Ratnayaka Mudiyanseelage Mudiyanse and others, Ambagahamulawatta claimed by ditto, Nelligahamulahena claimed by Ratnayaka Mudiyanseelage Mudiyanse and others.



Scale of 4 Chains to an Inch.

Situation : Handapanwala village in Mahagalboda Egoda korale of Hiriyala hatpattu, Kurunegala District.
Preliminary plan 1,942.

Lot.	Name of Land.	Extent. A. R. P.
C 896	Konkumburepillewa	0 2 29

Surveyor-General's Office,
Colombo, February 4, 1910.

W. C. S. INGLES,
for Surveyor-General.

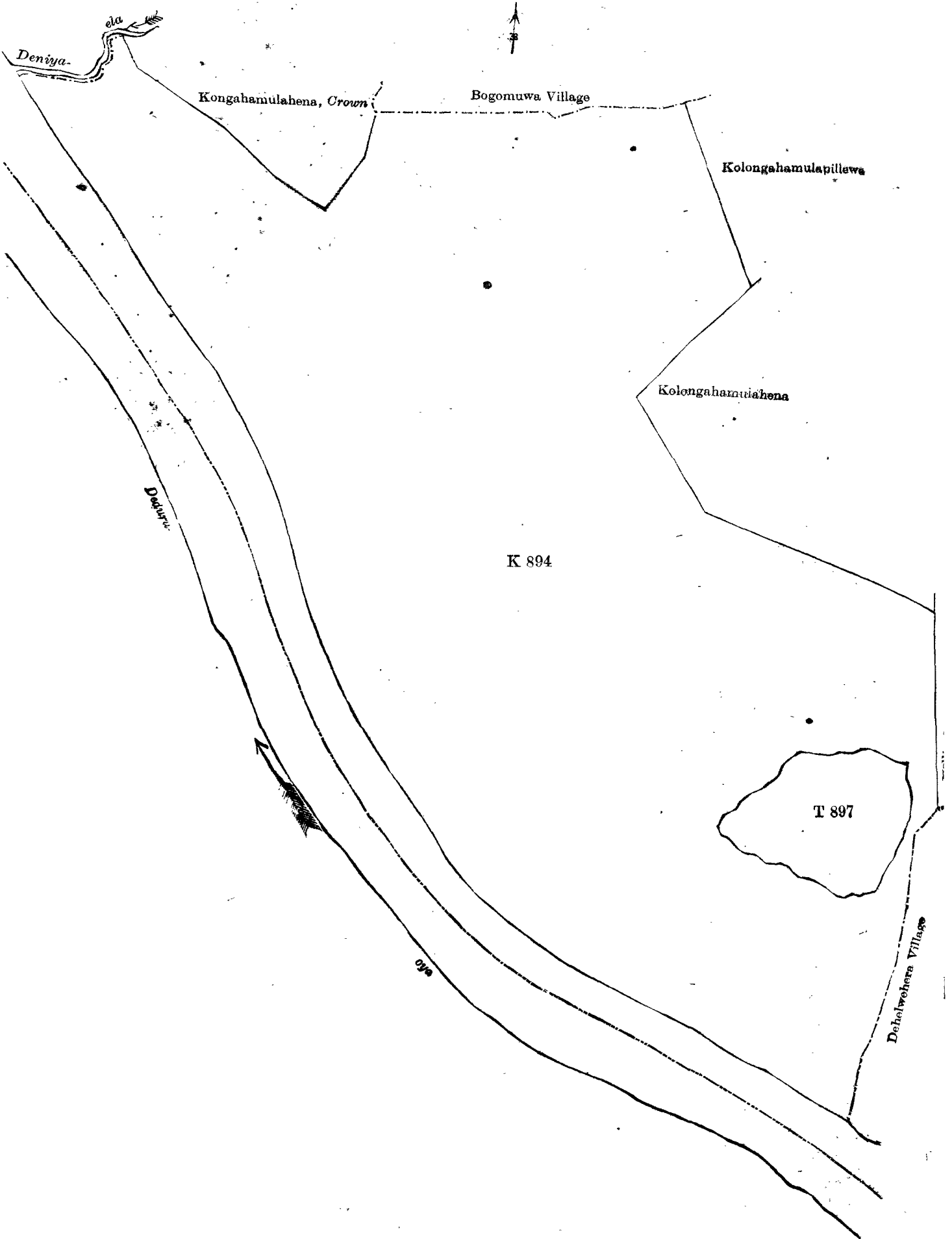
III.—Preliminary plan 1,942.

Lot.	Name of Land.	Extent. A. R. P.
K 894	Kolongahamulahena alias Kosgollehenyaya	46 0 35

and bounded as follows : on the north by the Deniya-ela, Kongahamulahena claimed by the Crown, the village limit of Bogomuwa ; on the east by Kolongahamulapillewa claimed by Pulelage Kirietana and others, Kolongahamulahena claimed by Ratnayaka Mudiyanseelage Mudiyanse, Nelligahamulahena claimed by ditto and others, the village limit of Dehelwehera ; on the south and west by the Deduru-oya.

NOTE.—The following lot lying within the above boundaries is excluded from this notice, and its acreage of 2 acres and 17 perches is not included in the acreage of 46 acres and 35 perches given above :—

Lot.	Name of Land.	Extent. A. R. P.
T 897	Patahakumbura	2 0 17



Scale of 4 Chains to an Inch.

Situation: Handapanwela village in Mahagalboda Egoda korale of Hiriyala hatpattu, Kurunegala District.

Preliminary plan 1,942.

Lot.	Name of Land.		Extent.	
			A.	R. P.
K 894	Kolongahamulahena <i>alias</i> Kosgollehenyaya.	..	46	0 35
		<i>Lot excluded.</i>		
T 897	Patahakumbura	..	2	0 17

Surveyor-General's Office,
Colombo, November 22, 1909.
3,744.

W. C. S. INGLES,
for Surveyor-General.
Kurunegala S. O. 24—1910

Notice under "The Waste Lands Ordinances of 1897, 1899, 1900, and 1903."

TAKE notice that unless within three months from April 1, 1910, the persons, if any, who claim any interest in the lands hereinafter mentioned or in any one or more of such lands or to some interest therein make claim in person or in writing to the said lands or any of them or to some interest therein to H. O. Fox, Esq., Special Officer appointed under section 28 of "The Waste Lands Ordinances of 1897, 1899, 1900, and 1903," at his office at Fort, Colombo :

Such Special Officer, in pursuance of the powers vested in him by the said Ordinances, will declare by writing under his hand that the said lands or such of them, as to which no claim has been made, are the property of the Crown.

H. O. Fox,
Special Officer.

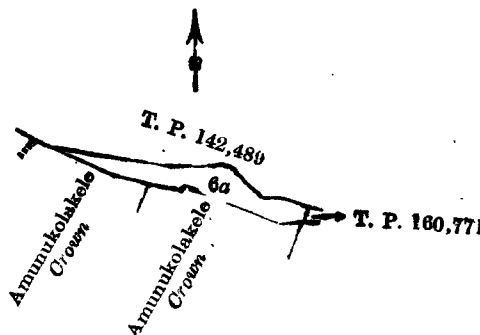
Description of the Lands referred to.

The following lots situated in the village of Amunakola, in the Timbiriwe tulana of the Eppawala korale of the Nuwaragam palata, in the North-Central Province, as described in the annexed diagrams:—

I.—Preliminary plan 381.

Lot.	Name of Land.		Extent.	
			A.	R. P.
6a	Amunukolawela (abandoned encroachment)	..	0	3 25

and bounded as follows: on the north by T. P. 142,489; on the east by T. P. 160,771; on the south and west by Amunukolakela declared to be Crown property under the Waste Lands Ordinances.



Scale of 8 Chains to an Inch.

Situation: Amunukola village in Eppawala korale of Nuwarakalawiya District in the North-Central Province.

Preliminary plan 381.

Lot.	Name of Land.		Extent.	
			A.	R. P.
6a	Amunukolawela (abandoned encroachment)	..	0	3 25

Field sheet F 28—29, 36—37¹⁴

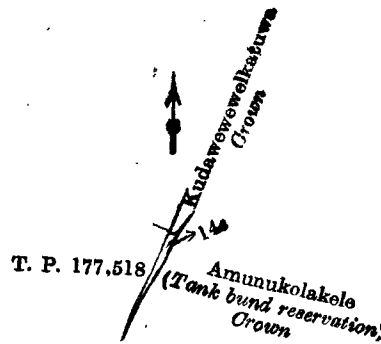
Surveyor-General's Office,
Colombo, February 26, 1910.

J. B. M. RIDOUT,
for Surveyor-General.

II.—Preliminary plan 381.

Lot.	Name of Land.		Extent.	
			A.	R. P.
14e	Kudawela (abandoned encroachment)	..	0	0 15

and bounded as follows: on the north by Kudawewelkatuwa declared to be Crown property under the Waste Lands Ordinances; on the east and south by Amunukolakele (tank bund reservation) declared to be Crown property under the Waste Lands Ordinances; on the west by T. P. 177,518.



Scale of 8 Chains to an Inch.

Situation : Amunakola village in Eppawala korale of Nuwarakalawiya District in the North-Central Province.

Lot.	Name of Land.	Preliminary plan 381.		Extent. A. R. P.
14e	Kudawela (abandoned encroachment)	0 0 15
			14	
		Field sheet F	28—29, 36—37	

Surveyor-General's Office,
Colombo, February 26, 1910.
3,745

J. B. M. RIDOUT,
for Surveyor-General.
Anuradhapura S. O. 4—1910

Notice under "The Waste Lands Ordinances of 1897, 1899, 1900, and 1903."

TAKE notice that unless within three months from April 1, 1910, the persons, if any, who claim any interest in the lands hereinafter mentioned or in any one or more of such lands or to some interest therein make claim in person or in writing to the said lands or any of them or to some interest therein to H. O. Fox, Esq., Special Officer appointed under section 28 of "The Waste Lands Ordinances of 1897, 1899, 1900, and 1903," at his office at Fort, Colombo :

Such Special Officer, in pursuance of the powers vested in him by the said Ordinances, will declare by writing under his hand that the said lands or such of them, as to which no claim has been made, are the property of the Crown.

H. O. Fox,
Special Officer.

Description of the Lands referred to.

The following lots situated in the village of Timbiriwewa, in the Ihalakende tulana of the Kende korale of the Nuwaragam palata, in the North-Central Province, as described in the annexed diagram :—

Lot.	Name of Land.	Preliminary plan 549.		Extent. A. R. P.
4	Timbiriwewawela	3 0 13
4a	Timbiriwewawela (bund reservation)	1 0 11
				<u>4 0 24</u>

and bounded as follows : on the north by a stream, Palugahakele declared to be Crown property under the Waste Lands Ordinances, Kurundugahahena declared to be Crown property under the Waste Lands Ordinances, a stream, Kurundugahahena declared to be Crown property under the Waste Lands Ordinances ; on the east by Timbiriwewa declared to be Crown property under the Waste Lands Ordinances ; on the south by Dambagahahena declared to be Crown property under the Waste Lands Ordinances, Timbiriwewagangoda (private), Timbiriwewawela (private) ; on the west by Siyambalagahahena, Wihena, and Nugahahena declared to be Crown property under the Waste Lands Ordinances.

[For Diagram see page 567.]

Situation : Timbiriwewa village in Kende korale of Nuwarakalawiya District.

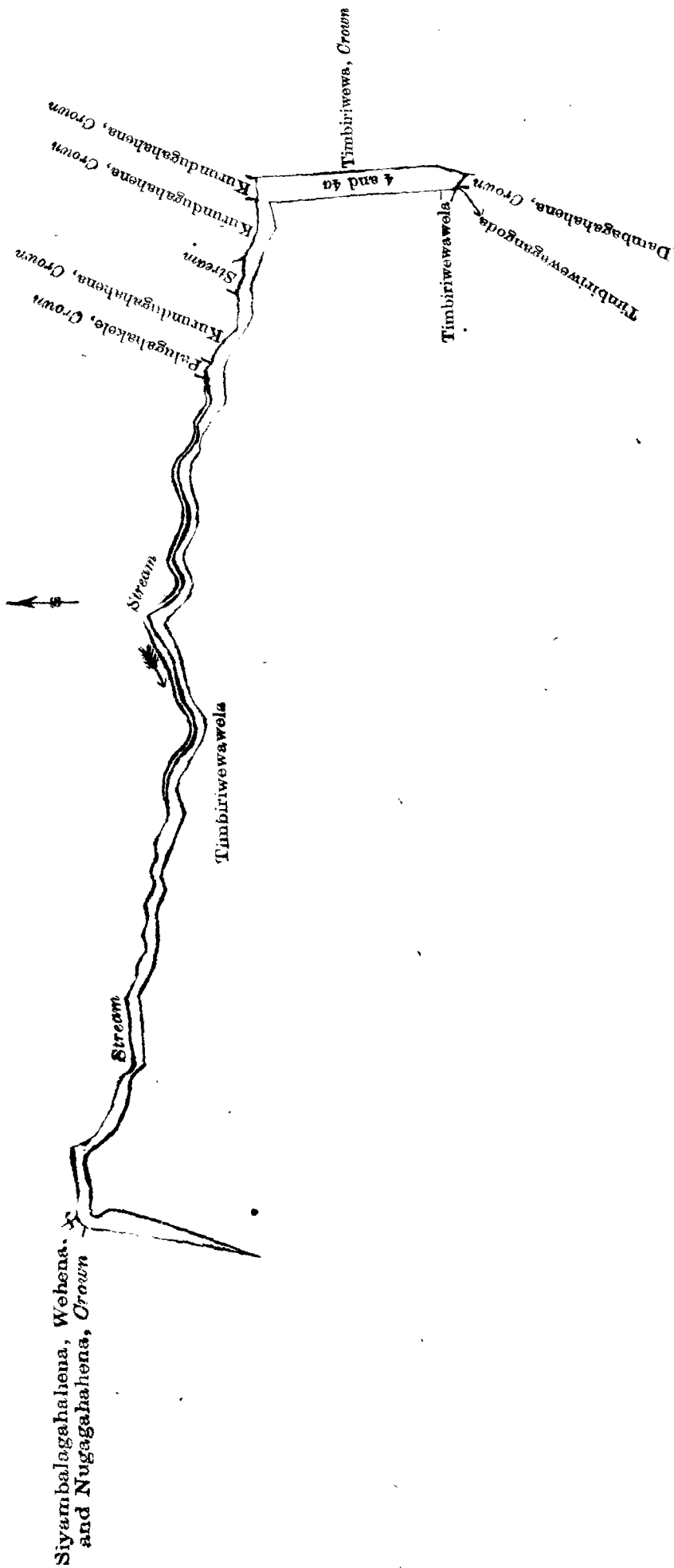
Preliminary plan 549.

Lot.	Name of Land.	Preliminary plan 549.		Extent. A. R. P.
4	Timbiriwewawela	3 0 13
4a	Timbiriwewawela (bund reservation)	1 0 11
				<u>4 0 24</u>

Field sheet : Village plan.

Surveyor-General's Office,
Colombo, February 22, 1910.
3,746

J. B. M. RIDOUT,
for Surveyor-General.
Anuradhapura S. O. 5—1910.



Scale of 8 Chains to an Inch.

FINAL ORDERS.

**Order under Section 2 of "The Waste Lands Ordinances of 1897, 1899, 1900, and 1903,"
declaring Lands to be Crown Property.**

In the matter of the lands commonly called or known as Kudaberiyahena, Bakmigahahena, Yahalahena, and Lindagawahena, situate in the village of Waduwadaniya, in the West Giruwa pattu of the Hambantota District, in the Southern Province, and of "The Waste Lands Ordinances of 1897, 1899, 1900, and 1903."

THE notice required by section 1 of "The Waste Lands Ordinances of 1897, 1899, 1900, and 1903," having been duly published in manner prescribed by that section in respect of the above-named lands (*vide* Notice No. 3,584), and no claim having been made to the said lands or to any interest therein within the period of three months from the date specified in the said notice, I, Howard Orme Fox, Special Officer appointed under section 28 of the said Ordinances, under and by virtue of the powers vested in me in that behalf by section 2 of the said Ordinances, do hereby on February 15, 1910, order and declare that the said lands, as more fully described herein below, situate in the village of Waduwadaniya, in the West Giruwa pattu of the Hambantota District, in the Southern Province, and shown as lots 7, 20, 25b, and 31 in preliminary plan No. 223 and in the annexed diagrams, and containing in extent 3 acres and 12 perches, are the property of the Crown.

Description of the Lands referred to.

The following lots situated in the village of Waduwadaniya, in the West Giruwa pattu of the Hambantota District, in the Southern Province, as described in the annexed diagrams:—

I.—Preliminary plan 223.

Lot.	Name of Land.	Extent.
		A. R. P.
7	Kudaberiyahena	0 0 23

and bounded as follows: on the north by the village limit of Kebellaketiya; on the east by Kapatenuma (T. P. 207,875); on the south and west by the village limit of Kebellaketiya.



Scale of 8 Chains to an Inch.

Situation: Waduwadaniya village in West Giruwa pattu of Hambantota District.
Preliminary plan 223.

Lot.	Name of Land.	Extent.
		A. R. P.
7	Kudaberiyahena	0 0 23

Field sheet: village plan O 53—54, 61—62

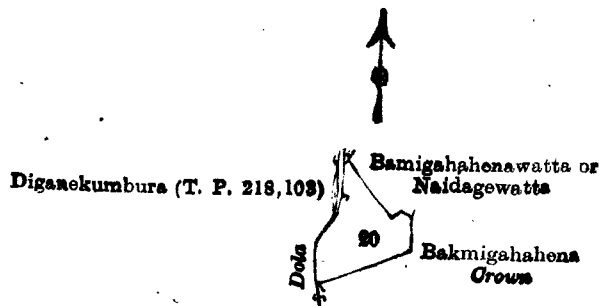
Surveyor-General's Office,
Colombo, August 20, 1909.

J. B. M. RIDOUT,
for Surveyor-General.

II.—Preliminary plan 223.

Lot.	Name of Land.	Extent.
		A. R. P.
20	Bakmigahahena	1 1 2

and bounded as follows: on the north by Bakmigahahenawatta or Naidegewatta claimed by Gama-achchige Juanis; on the east and south by Bakmigahahena declared to be Crown property under the Waste Lands Ordinances; on the west by a dola, Diganeekumbura (T. P. 218,103).



Scale of 8 Chains to an Inch.

Situation : Waduwardeniya village in West Giruwa pattu of Hambantota District.

Preliminary plan 223.

Lot.	Name of Land.	Extent.	
		A.	R. P.
20	Bakmigahahena	1	1 2

Field sheet : village plan O ¹⁵ 53—54, 61—62

Surveyor-General's Office,
Colombo, August 20, 1909.

J. B. M. RIDOUT,
for Surveyor-General.

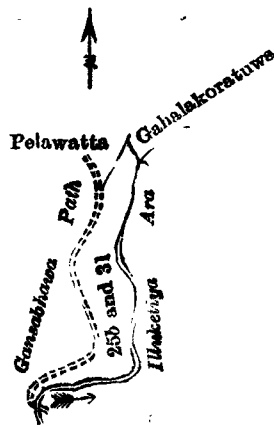
III.—Preliminary plan 223.

Lot.	Name of Land.	Extent.	
		A.	R. P.
25b	Yahalahena	0	2 2
31	Lindagawahena	1	0 25
		<u>1</u>	<u>2 27</u>

and bounded as follows: on the north by a Gansabhawa path, Pelawatta claimed by Senarat Arachchige Sabayhamy; on the east by Gahalakoratuwa claimed by Gama-achchige Sabayhamy, the Illuketiya-ara; on the south by the Illuketiya-ara, a Gansabhawa path; on the west by a Gansabhawa path.

February 15, 1910.

H. O. Fox,
Special Officer.



Scale of 8 Chains to an Inch.

Situation : Waduwardeniya village in West Giruwa pattu of Hambantota District.

Preliminary plan 223.

Lot.	Name of Land.	Extent.	
		A.	R. P.
25b	Yahalahena	0	2 2
31	Lindagawahena	1	0 25
		<u>1</u>	<u>2 27</u>

Field sheet : village plan O ¹⁵ 53—54, 61—62

Surveyor-General's Office,
Colombo, August 20, 1909.

J. B. M. RIDOUT,
for Surveyor-General.

Hambantota S. O. 375

**Order under Section 2 of "The Waste Lands Ordinances of 1897, 1899, 1900, and 1903,"
declaring Lands to be Crown Property.**

In the matter of the lands commonly called or known as Para (path), Keenagahapitiya (cemetery), and Nugawalagawawatta-ambalama, situated in the village of Kadhapola, in the Udukaha Korale West of the Dambadeni hatpattu of the Kurunegala District, in the North-Western Province, and of "The Waste Lands Ordinances of 1897, 1899, 1900, and 1903."

THE notice required by section 1 of "The Waste Lands Ordinances of 1897, 1899, 1900, and 1903," having been duly published in manner prescribed by that section in respect of the above-named lands (*vide* Notice No. 3,598), and no claim having been made to the said lands or to any interest therein within the period of three months from the date specified in the said notice, I, Frederick Lewis, Special Officer appointed under section 28 of the said Ordinances, under and by virtue of the powers vested in me in that behalf by section 2 of the said Ordinances, do hereby on January 31, 1910, order and declare that the said lands, as more fully described herein below, situated in the village of Kadhapola, in the Udukaha Korale West of the Dambadeni hatpattu of the Kurunegala District, in the North-Western Province, and shown as lots 12a66, 14h, 17f, 17p, 17y, 11f, 12ab, 12h, 12aq in preliminary plan 401, and in the annexed diagrams, and containing in extent 2 acres 1 rood and 28 perches, are the property of the Crown.

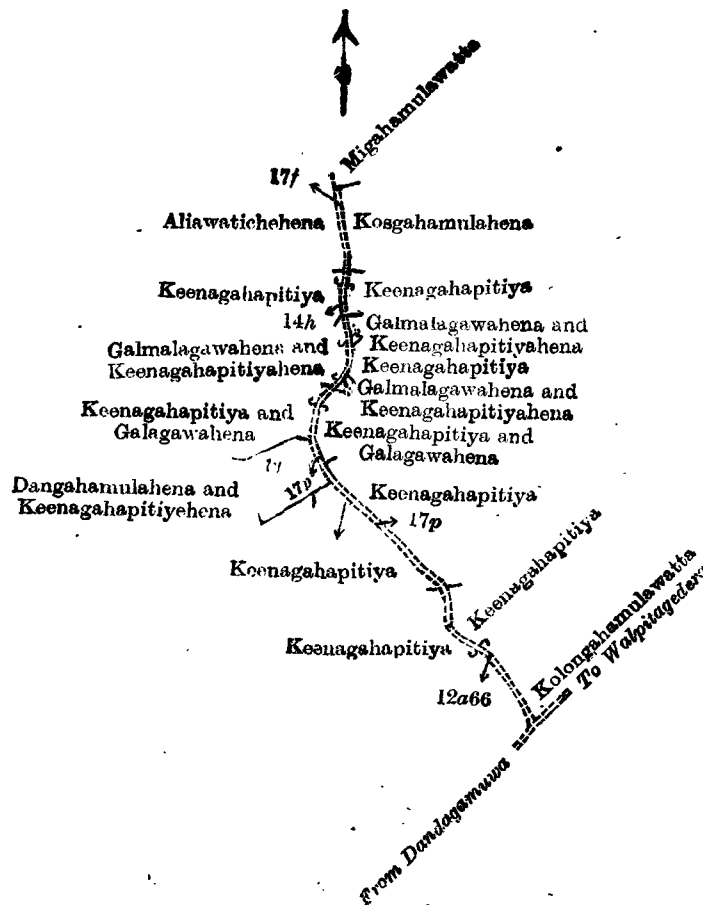
Description of the Lands referred to.

The following lots situated in the village of Kadahapola, in the Udukaha Korale West of the Dambadeni hatpattu of the Kurunegala District, in the North-Western Province, as described in the annexed diagram :—

I.—Preliminary plan 401.

Lot.	Name of Land.	Extent.	
		A.	R. P.
12a66 ..	Para (path)	0	0 22
14h ..	Do.	0	0 10
17f ..	Do.	0	0 17
17p ..	Do.	0	0 35
17y ..	Keenagahapitiya (cemetery)	0	3 6
		<hr/>	<hr/>
		1	1 10

and bounded as follows : on the north by Migahamulawatta claimed by Bamunu Ratnayaka Mudiyansele Ran Menika and others ; on the east by Kosgahamulahena claimed by Bamunu Ratnayaka Mudiyansele Avasadahamy and now sold by the Crown, Keenagahapitiya claimed by Nissanga Appuhamilage Juan Appuhamy and now sold by the Crown, Galmalagawahena and Keenagahapitiyahena claimed by Nissanga Juan Appu and now sold by the Crown, Keenagahapitiya claimed by Nissanga Arachchige Juan Appu and now sold by the Crown, Galmalagawahena and Keenagahapitiyahena claimed by Nissanga Juan Appu and now sold by the Crown, Keenagahapitiya and Galagawahena claimed by Nissanga Appuhamilage Juan Appuhamy and now sold by the Crown, Keenagahapitiya claimed by Jayakodi Arachchige Herat Sinno and Patiwilage Lucihamy and now sold by the Crown, Keenagahapitiya claimed by Parambara Arachchige Sirimalli and now sold by the Crown, Kolongahamulawatta claimed by P. A. Lenni Peera and Arra ; on the south by the road from Walpitagedara to Dandagamuwa, Keenagahapitiya claimed by Parambara Arachchige Sirimalli and now sold by the Crown ; on the west by Keenagahapitiya claimed by J. A. Heratsinno and Patiwilage Lucihamy and now sold by the Crown, Dangahamulahena and Keenagahapitiyahena claimed by Kitibowa Arachchige Appusinno and now sold by the Crown, Keenagahapitiya and Galagawahena claimed by Nissanga Appuhamilage Juan Appuhamy and now sold by the Crown, Galmalagawahena and Keenagahapitiyahena claimed by Nissanga Juan Appu and now sold by the Crown, Keenagahapitiya claimed by Nissanga Appuhamilage Juan Appuhamy and now sold by the Crown, Aliyawatichchahena claimed by Ratnayaka Mudiyansele Kiri Menika and others and now sold by the Crown.



Scale of 8 Chains to an Inch.

Situation : Kadahapola village in West Udukaha korale of Kurunegala District.

Preliminary plan 401.

Lot.	Name of Land.	Extent.		
		A.	R.	P.
12a66 ..	Para (path) ..	0	0	22
14h ..	Do. ..	0	0	10
17f ..	Do. ..	0	0	17
17p ..	Do. ..	0	0	35
17y ..	Keenagahapitiya (cemetery) ..	0	3	6
		<hr/>		
		1	1	10

Field sheets I 51—52, 59—60¹³ A, &c.

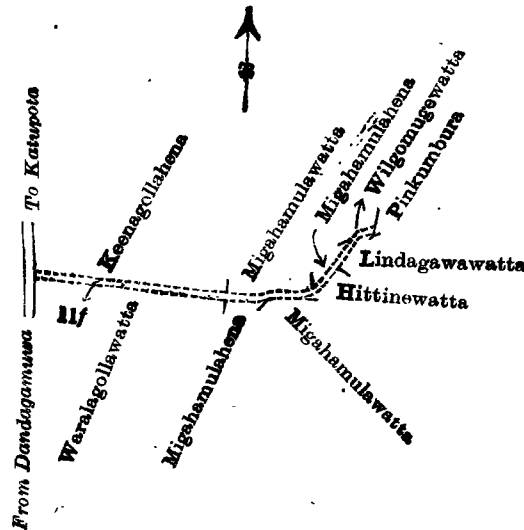
Surveyor-General's Office,
Colombo, August 16, 1909.

J. B. M. RIDOUT,
for Surveyor-General.

II.—Preliminary plan 401.

Lot.	Name of Land.	Extent.		
		A.	R.	P.
11f ..	Para (path) ..	0	1	30

and bounded as follows : on the north by Keenagollehena claimed by Ibbralebbe Gan-Arachchi of Kurikotuwa and now sold by the Crown, Migahamulawatta claimed by Wanasinge Don Porolis and now sold by the Crown, Migahamulahena claimed by Jayakodi Mudiyansele Ran Menika and now sold by the Crown, Wilgomugawatta claimed by Senewiratne Adikari Mudiyansele Dingiri Menika and another and now sold by the Crown ; on the east by Pinkumbura claimed by Kadahapola Pansala, Lindagawawatta claimed by Jayakodimudiyansele Dingiri Banda and Kiri Banda and now sold by the Crown, Hittinawatta claimed by Jayakodi Mudiyansele Appuhamy and now sold by the Crown ; on the south by Migahamulawatta claimed by Jayakodi Mudiyansele Appuhamy, Migahamulahena claimed by ditto and now sold by the Crown, Waralagollewatta claimed by A. Juanis Fernando of Mirigama ; on the west by the road from Dandagamuwa to Katupota.



Scale of 8 Chains to an Inch.

Situation : Kadahapola village in West Udukaha korale of Kurunegala District.

Preliminary plan 401.

Lot.	Name of Land.	Extent.		
		A.	R.	P.
11f ..	Para (path) ..	0	1	30

Field sheet : village plan I 3—4, 11—12¹⁸ &c.

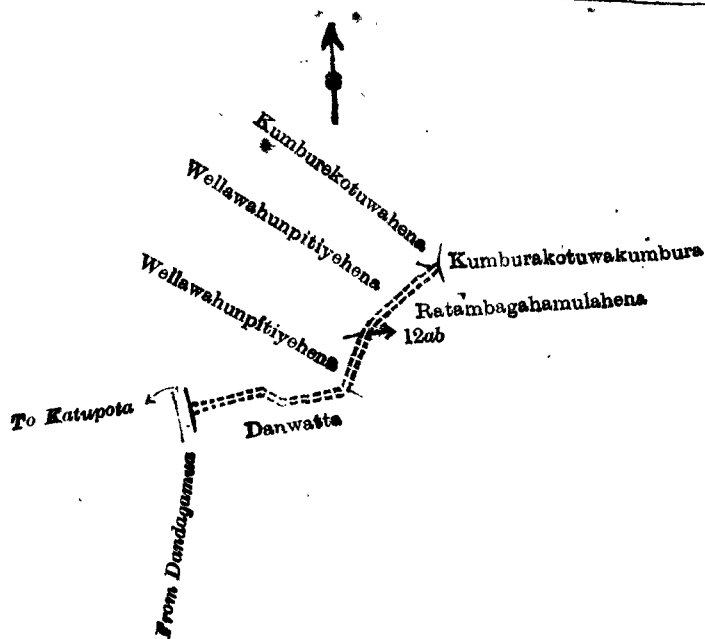
Surveyor-General's Office,
Colombo, August 18, 1909.

J. B. M. RIDOUT,
for Surveyor-General.

III.—Preliminary plan 401.

Lot.	Name of Land.	Extent.		
		A.	R.	P.
12ab ..	Para (path) ..	0	1	28

and bounded as follows : on the north by Wellawahunupitiahena claimed by Herat Mudiyansele Dingiri Menika and sold by the Crown, Wellawahunupitiahena claimed by Amarasinge Arachchige Don Davith Appuhamy and now sold by the Crown, Kumburekotuwahena claimed by Gangodapatiranhalage Mudalihani and now sold by the Crown ; on the east by Kumburakotuwakumbura claimed by Jayakodimudiyansele Ran Menika and now sold by the Crown, Ratambagahamulahena claimed by Attanayaka Mudiyansele Ukku Banda and now sold by the Crown ; on the south by Danwatta claimed by Jayakodimudiyansele Ukku Banda, Coroner ; on the west by the road from Dandagamuwa to Katupota.



Scale of 8 Chains to an Inch.

Situation: Kadahapola village in West Udukaha korale of Kurunegala District.

Preliminary plan 401.

Lot.	Name of Land.	Extent. A. R. P.
12ab	Para (para)	0 1 28

Field sheet: village plan I 3-4, 11-12, &c.

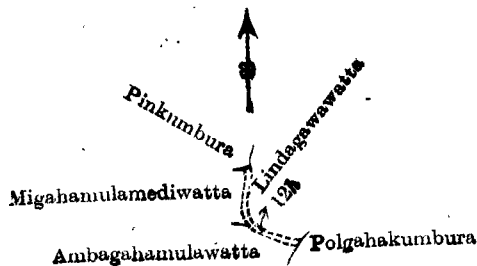
Surveyor-General's Office,
Colombo, August 16, 1909.

J. B. M. RIDOUT,
for Surveyor-General.

IV.—Preliminary plan 401.

Lot.	Name of Land.	Extent. A. R. P.
12h	Para (path)	0 0 23

and bounded as follows: on the north by Pinkumbura claimed by Kadahapola Pansala, Lindagawawatta claimed by ditto; on the east by Polgahakumbura claimed by Appuhami and others; on the south by Ambaghamulawatta claimed by Menikhami, Mudalihami, and Ranhami; on the west by Migahamulamediwatta claimed by Jayakodi Mudiyanseleage Punchirala and Kirimenika.



Scale of 8 Chains to an Inch.

Situation: Kadahapola village in West Udukaha korale of Kurunegala District.

Preliminary plan 401.

Lot.	Name of Land.	Extent. A. R. P.
12h	Para (path)	0 0 23

Field sheet: village plan I 3-4, 11-12, &c.

Surveyor-General's Office,
Colombo, August 16, 1909.

J. B. M. RIDOUT,
for Surveyor-General.

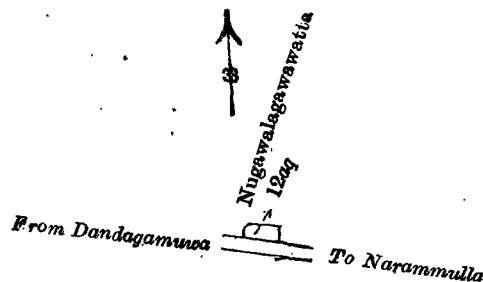
V.—Preliminary plan 401.

Lot.	Name of Land.	Extent. A. R. P.
12aq	Nugawalagawawatta-ambalama	0 0 17

and bounded as follows: on the north and east by Nugawalagawawatta claimed by Ina Muna Mahamaddu Ismail; on the south by the road from Narammulla to Dandagamuwa; on the west by Nugawalagawawatta claimed by Ina Muna Mahamaddu Ismail.

January 31, 1910.

FREDERICK LEWIS,
Special Officer.



Scale of 8 Chains to an Inch.

Situation : Kadahapola village in West Udukaha korale of Kurunegala District.

Preliminary plan 401.

Lot.	Name of Land.	Extent. A. R. P.
12aq	Nugawalagawawatta-ambalama	0 0 17

Field sheet : village plan I 3—4, 11—12, &c.

Surveyor-General's Office,
Colombo, August 16, 1909.

Kurunegala S. O. 197

J. B. M. RIDOUT,
for Surveyor-General.

**Order under Section 2 of "The Waste Lands Ordinances of 1897, 1899, 1900, and 1903,"
declaring Land to be Crown Property.**

In the matter of the land commonly called or known as Gewewadeniyawatta (reservation for road), situated in the village of Walpolamulla, in the East Meda Pattu Korale of the Katugampola hatpattu of the Kurunegala District, in the North-Western Province, and of "The Waste Lands Ordinances of 1897, 1899, 1900, and 1903."

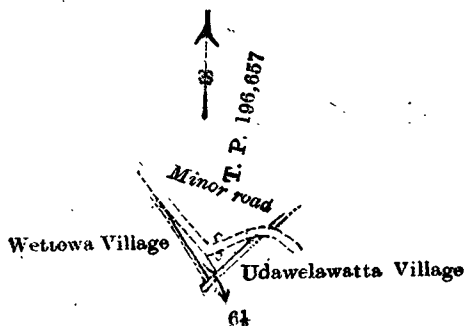
THE notice required by section 1 of "The Waste Lands Ordinances of 1897, 1899, 1900, and 1903," having been duly published in manner prescribed by that section in respect of the above-named land (*vide* Notice No. 3,596), and no claim having been made to the said land or to any interest therein within the period of three months from the date specified in the said notice, I, John Murray Davies, Special Officer appointed under section 28 of the said Ordinances, under and by virtue of the powers vested in me in that behalf by section 2 of the said Ordinances, do hereby on February 4, 1910, order and declare that the said land, as more fully described herein below, situated in the village of Walpolamulla, in the East Meda Pattu Korale of the Katugampola hatpattu of the Kurunegala District, in the North-Western Province, and shown as lot 6½ in preliminary plan 234, and in the annexed diagram, and containing in extent 4 perches, is the property of the Crown.

Description of the Land referred to.

The land commonly called or known as Gewewadeniyawatta (reservation for road), situated in the village of Walpolamulla, in the East Meda pattu korale of the Katugampola hatpattu of the Kurunegala District, in the North-Western Province, containing in extent 4 perches, shown as lot 6½ in preliminary plan 234, and in the annexed diagram, and bounded as follows: on the north by the minor road (T. P. 196,657); on the east by the village limit of Udawelawatta; on the south by the village limit of Udawelawatta, the village limit of Wettewa; on the west by the village limit of Wettewa.

February 4, 1910.

J. M. DAVIES,
Special Officer.



Scale of 4 Chains to an Inch.

Situation : Walpolamulla village in Katugampola hatpattu of Kurunegala District.

Preliminary plan 234.

Lot.	Name of Land.	Extent. A. R. P.
6½	Gewewadeniyawatta (reservation for road)	0 0 4

Sheet I 33—41

Surveyor-General's Office,
Colombo, June 25, 1909.

Kurunegala S. O. 198

J. B. M. RIDOUT,
for Surveyor-General.

**Order under Section 2 of "The Waste Lands Ordinances of 1897, 1899, 1900, and 1903,"
declaring Land to be Crown Property.**

In the matter of the land commonly called or known as Puhugahahena, situate in the village of Deyyandara, in the Kandaboda pattu of the Matara District, in the Southern Province, and of "The Waste Lands Ordinances of 1897, 1899, 1900, and 1903."

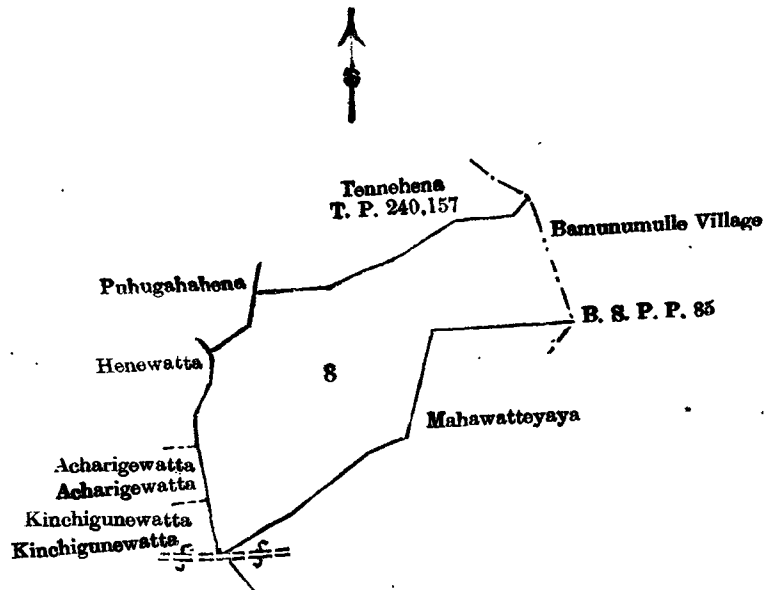
THE notice required by section 1 of "The Waste Lands Ordinances of 1897, 1899, 1900, and 1903," having been duly published in manner prescribed by that section in respect of the above-named land (*vide* Notice No. 3,621), and no claim having been made to the said land or to any interest therein within the period of three months from the date specified in the said notice, I, William Loring Kindersley, Assistant Government Agent of the Matara District, of the Southern Province, under and by virtue of the powers vested in me in that behalf by section 2 of the said Ordinances, do hereby on February 25, 1910, order and declare that the said land, as more fully described herein below, situate in the village of Deyyandara, in the Kandaboda pattu of the Matara District, in the Southern Province, and shown as lot 8 in block survey preliminary plan 84, and in the annexed diagram, and containing in extent 9 acres 3 roods and 30 perches, is the property of the Crown.

Description of the Land referred to.

The land commonly called or known as Puhugahahena, situated at Deyyandara, in the Kandaboda pattu of the Matara District, Southern Province, containing in extent 9 acres 3 roods and 30 perches, shown as lot 8 in preliminary plan 84, and in the annexed diagram, and bounded as follows: on the north by Tennehena shown in T. P. 240,157; on the east by Bamunumulle village; on the south by Mahawatteyaya claimed by Kanungoda Arachchige Don Bastian and others; and on the west by Kinchigunewatta claimed by Ranawirage Don Andris and others, Acharigewatta claimed by Ranawirage Don Andris and others, Henewatta claimed by Ranawirage Don Andris and others, and Puhugahahena claimed by Ranawirage Don Andris and others.

February 25, 1910.

W. L. KINDERSLEY,
Assistant Government Agent.



Scale of 8 Chains to an Inch.

Situation: Deyyandara village in Kandaboda pattuwa of Matara District.

Preliminary plan 84 (B. S.).

Lot.	Name of Land.	Extent. A. R. P.
8	Puhugahahena	9 3 30

Field sheet O 20
4-12

Surveyor-General's Office,
Colombo, June 21, 1909.

J. B. M. RIDOUT,
for Surveyor-General.