

Ceylon Government Gazette

Published by Authority.

No. 6,364 — FRIDAY, APRIL 8, 1910.

PART I.—General: Minutes, Proclamations, Appointments, and General Government Notifications.
PART II.—Legal and Judicial.

PART III.—Provincial Administration.
PART IV.—Land Settlement.
PART V.—Mercantile, Marine, Municipal, Local, &c.

Separate paging is given to each Part in order that it may be filed separately.

Part IV.—Land Settlement.

	PAGE		PAGE
Preliminary Notices	.. 575	Final Orders	.. 593

PRELIMINARY NOTICES.

Notice under "The Waste Lands Ordinances of 1897, 1899, 1900, and 1903."

TAKE notice that unless within three months from April 8, 1910, the persons, if any, who claim any interest in the lands hereinafter mentioned or in any one or more of such lands or to some interest therein make claim in person or in writing to the said lands or any of them or to some interest therein to H. O. Fox, Esq., Special Officer appointed under section 28 of "The Waste Lands Ordinances of 1897, 1899, 1900, and 1903," at his office at Fort, Colombo:

Such Special Officer, in pursuance of the powers vested in him by the said Ordinances, will declare by writing under his hand that the said lands or such of them, as to which no claim has been made, are the property of the Crown.

H. O. Fox,
Special Officer.

Description of the Lands referred to.

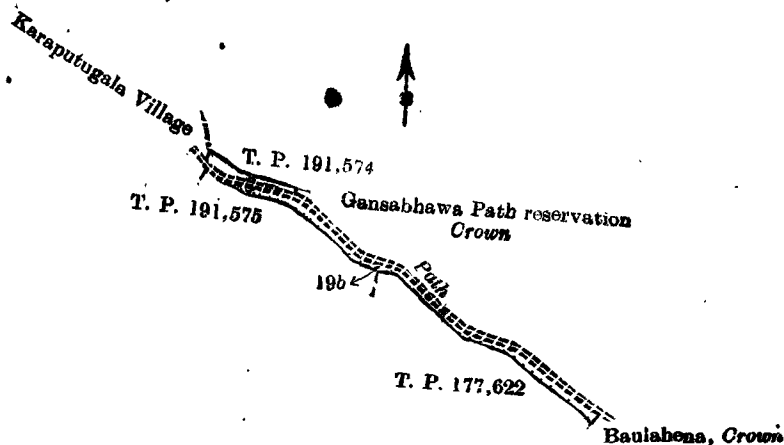
The following lots situated in the village of Kongala, in the Kandaboda pattu of the Matara District, in the Southern Province, as described in the annexed diagrams:—

I.—Preliminary plan 187.

Lot.	Name of Land.
196	Gonatippalehena (path reservation)

Extent
A. R. P.
0 1 20

and bounded as follows: on the north by T. P. 191,574, Gansabhawa path reservation claimed by the Crown, a path; on the east by Baulahena claimed by the Crown; on the south by T. Ps. 177,622 and 191,575, a path; on the west by the village limit of Karaputugala.



Scale of 8 Chians to an Inch.

Situation : Kongala village in Kandaboda pattu of Matara District in the Southern Province.

Preliminary plan 187.

Lot.	Name of Land.	Extent. A. R. P.
19b	Gonatippalehena (path reservation)	0 1 20

Field sheet O 20
52—60

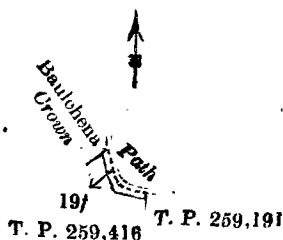
Surveyor-General's Office,
Colombo, February 28, 1910.

J. B. M. RIDOUT,
for Surveyor-General.

II.—Preliminary plan 187.

Lot.	Name of Land.	Extent. A. R. P.
19f	Udumullekoratuwa (path reservation)	0 0 8

and bounded as follows : on the north by Baulahena claimed by the Crown, a path ; on the east by T. P. 259,191 ; on the south and west by T. P. 259,416.



Scale of 8 Chains to an Inch.

Situation : Kongala village in Kandaboda pattu of Matara District in the Southern Province.

Preliminary plan 187.

Lot.	Name of Land.	Extent. A. R. P.
19f	Udumullekoratuwa (path reservation)	0 0 8

Field sheet O 20
53—61

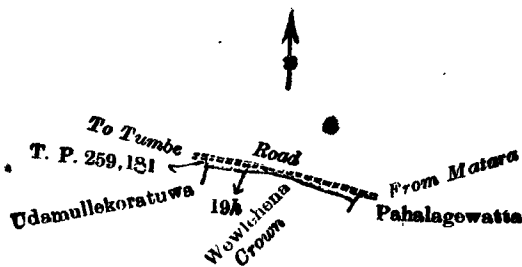
Surveyor-General's Office,
Colombo, February 28, 1910.

J. B. M. RIDOUT,
for Surveyor-General.

III.—Preliminary plan 187.

Name of Land.	Extent. A. R. P.
Beulehena alias Wewulehena (reservation for a road)	0 0 18

and bounded as follows : on the north by the road from Tumbe to Matara ; on the east by Pahalagewatta claimed by Abo Wickrama Liyana-achchige Don Mattis and others ; on the south by Wewulehena claimed by the Crown ; on the west by Udumullekoratuwa sold by the Crown to Hettiachchige Kankanamalage Davith (T. P. 259,191).



Scale of 8 Chains to an Inch.

Situation : Kongala village in Kandaboda pattu of Matara District in the Southern Province.

Preliminary plan 187.

Lot.	Name of Land.	Extent A. R. P.
19½	Beulehena <i>alias</i> Wewulehena (reservation for a road)	0 0 18

Field sheet O 20
53—61

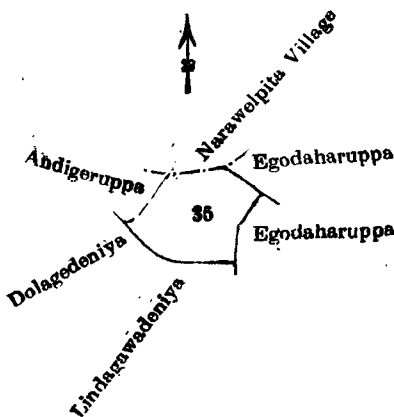
Surveyor-General's Office,
Colombo, February 28, 1910.

J. B. M. RIDOUT,
for Surveyor-General.

IV.—Preliminary plan 187.

Lot.	Name of Land.	Extent A. R. P.
35	Andigeruppa	1 2 23

and bounded as follows : on the north by the village limit of Narawelpita, Egodaharuppa claimed by K. P. Davithami and others ; on the east by Egodaharuppa claimed by K. P. Davithami and others ; on the south by Lindagawadeniya claimed by Siriwardana Jatunge Don Lewis and others, Dolagedeniya claimed by Weerantunga Achchige Tadishamy and others ; on the west by Andigeruppa claimed by N. A. Aduwana and others.



Scale of 8 Chains to an Inch.

Situation : Kongala village in Kandaboda pattu of Matara District in the Southern Province.

Preliminary plan 187.

Lot.	Name of Land.	Extent A. R. P.
35	Andigeruppa	1 2 23

Field sheet O 20
37—45

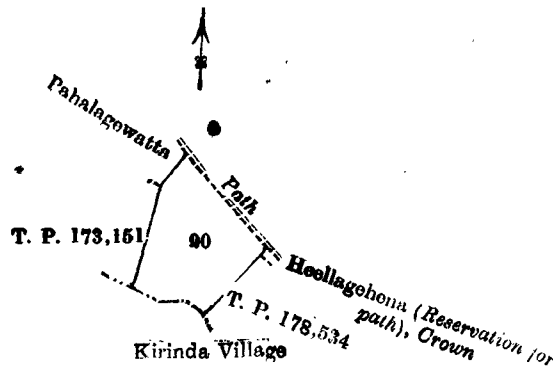
Surveyor-General's Office,
Colombo, February 28, 1910.

J. B. M. RIDOUT,
for Surveyor-General.

V.—Preliminary plan 187.

Lot.	Name of Land.	Extent A. R. P.
90	Helagahahena Bowelagehena	2 0

and bounded as follows : on the north by a path ; on the east by Heellagahena (reservation for path) claimed by the Crown, T. P. 178,534 ; on the south by the village limit of Kirinda ; on the west by T. P. 173,151, Pahalagewatta claimed by A. W. L. A. Don Mathes and others.



Scale of 8 Chains to an Inch.

Situation : Kongala village in Kandaboda pattu of Matara District in the Southern Province.

Preliminary plan 187.

Lot.	Name of Land.	Extent. A. R. P.
90	Helagahahena Bowelagehena	2 0 0

Field sheet O 20
53—61

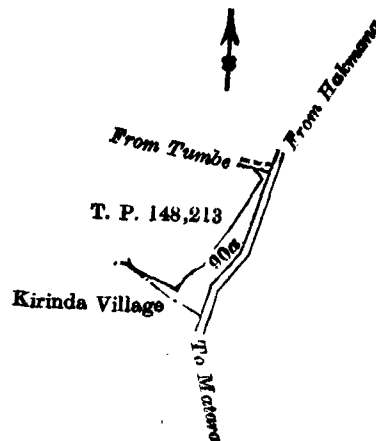
Surveyor-General's Office,
Colombo, February 28, 1910.

J. B. M. RIDOUT,
for Surveyor-General.

VI.—Preliminary plan 187.

Lot.	Name of Land.	Extent. A. R. P.
90a	Delkepuhenekella	0 1 32

and bounded as follows : on the north by the road from Tumbe to Matara ; on the east by the road from Hakmana to Matara ; on the south by the village limit of Kirinda ; on the west by T. P. 148,213.



Scale of 8 Chains to an Inch.

Situation : Kongala village in Kandaboda pattu of Matara District in the Southern Province.

Preliminary plan 187.

Lot.	Name of Land.	Extent. A. R. P.
90a	Delkepuhenekella	0 1 32

Field sheet O 20
53—61

Surveyor-General's Office,
Colombo, February 28, 1910.

J. B. M. RIDOUT,
for Surveyor-General.
Matara S. O. 5—1910

Notice under "The Waste Lands Ordinances of 1897, 1899, 1900, and 1903."

TAKE notice that unless within three months from April 8, 1910, the persons, if any, who claim any interest in the lands hereinafter mentioned or in any one or more of such lands or to some interest therein make claim in person or in writing to the said lands or any of them or to some interest therein to Frederick Lewis, Esq., Special Officer appointed under section 28 of "The Waste Lands Ordinances of 1897, 1899, 1900, and 1903," at his office at Fort, Colombo :

Such Special Officer, in pursuance of the powers vested in him by the said Ordinances, will declare by writing under his hand that the said lands or such of them, as to which no claim has been made, are the property of the Crown.

FREDERICK LEWIS,
Special Officer.

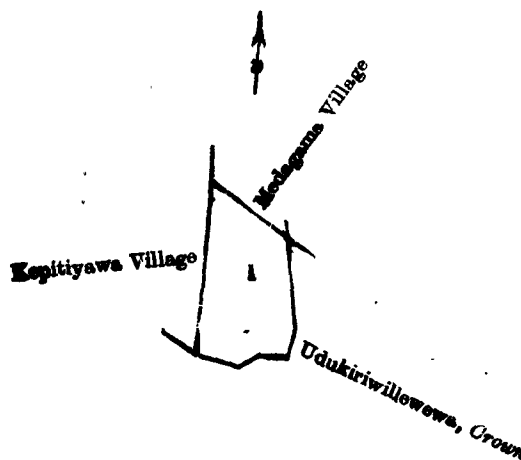
Description of the Lands referred to.

The following lots situated in the village of Hatamune, in the West Giruwa pattu of the Hambantota District, in the Southern Province, as described in the annexed diagrams :—

I.—Preliminary plan 242.

Lot.	Name of Land.	Extent.	
		A.	R. P.
1	Welikadehena	2	1 20

and bounded as follows : on the north by the village limit of Medagama ; on the east and south by Udukiriwillewewa claimed by the Crown ; on the west by the village limit of Kepitiyawa.



Scale of 8 Chains to an Inch.

Situation : Hatamune village in West Giruwa pattu of Hambantota District in the Southern Province.

Preliminary plan 242.

Lot.	Name of Land.	Extent.	
		A.	R. P.
1	Welikadehena	2	1 20

Field sheet P ¹⁶
2—10

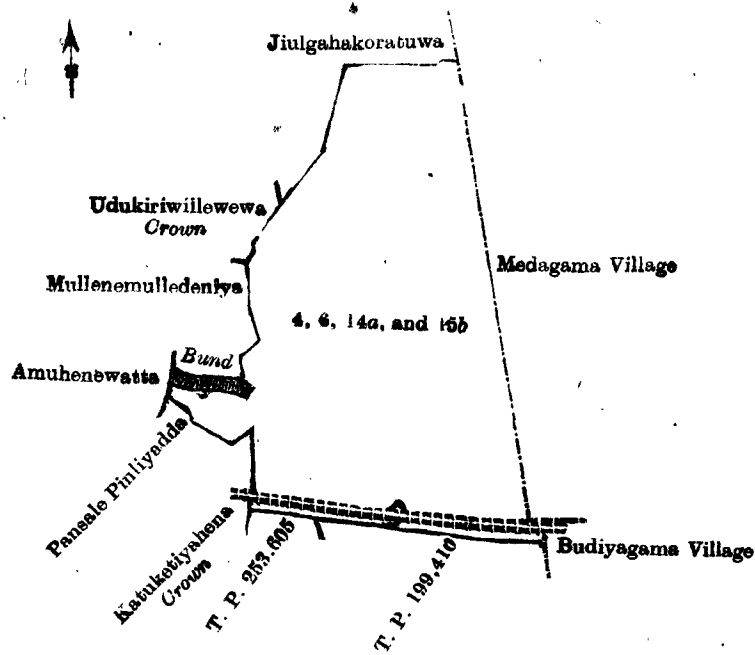
Surveyor-General's Office,
Colombo, March 8, 1910.

J. B. M. RIDOUT,
for Surveyor-General.

II.—Preliminary plan 242.

Lot.	Name of Land.	Extent.	
		A.	R. P.
4	Indiketiyehena	16	3 27
6	Mullenemullewewa (tank)	0	3 7
14a	Bogahahena (road reservation)	0	1 36
15b	Road reservation	0	0 20
		18	1 10

and bounded as follows : on the north by Jiulghakoratuwa claimed by G. Jayan and others ; on the east by the village limit of Medagama, the village limit of Budiayagama ; on the south by T. P. 199,410 and T. P. 253,805 ; on the west by Katuketiyahena, &c., claimed by the Crown, Pansalepinliyadda claimed by Medagama Pansala, Amuhenewatta claimed by Kalubadanage Janasa, Mullenemulledeniya claimed by K. Allisse, Udukiriwillewewa claimed by the Crown, Jiulghakoratuwa claimed by G. Jayan and others.



Scale of 8 Chains to an Inch.

Situation : Hatamune village in West Giruwa pattu of Hambantota District in the Southern Province.

Preliminary plan 242.

Lot.	Name of Land.	Extent.		
		A.	R.	P.
4	Indiketiyehena	16	3	27
6	Mullenemullewewa (tank)	0	3	7
14a	Bogahahena (road reservation)	0	1	36
15b	Road reservation	0	0	20
		18	1	10

Field sheet P ¹⁶₂₋₁₀

Surveyor-General's Office,
Colombo, March 8, 1910.

J. B. M. RIDOUT,
for Surveyor-General.

III.—Preliminary plan 242.

Lot.	Name of Land.	Extent.		
		A.	R.	P.
12	Longahamandiya, Haliahena	11	2	38
13	Katuwahenawala (waterhole)	0	0	6
15	Katuketiyahena, Maraketiyahena, Kosgahahena, Welikadehena, Tanahengodelleyaya	210	2	0
15e	Komehena	0	2	16
		222	3	20

and bounded as follows : on the north by T. P. 259,459, T. P. 262,864, a road, T. P. 253,605 ; on the east by T. Ps. 199,410, 204,025, 226,294, 226,295, the village limit of Medagama ; on the south by the village limit of Mukirigala ; on the west by the village limit of Mukirigala, the village limit of Kepitiyawa.

[For Diagram see page 581.]

Situation : Hatamune village in West Giruwa pattu of Hambantota District in the Southern Province.

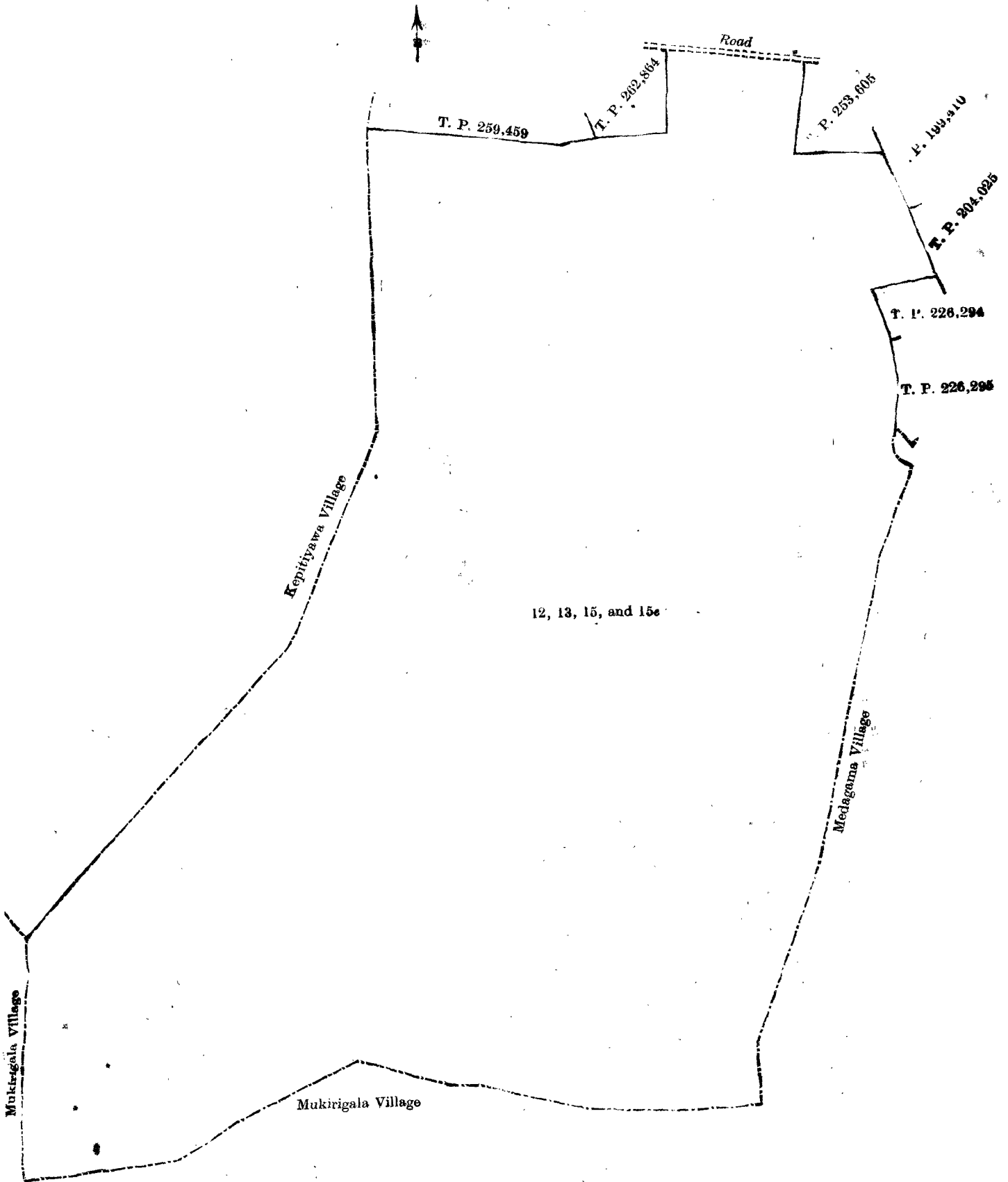
Preliminary plan 242.

Lot.	Name of Land.	Extent.		
		A.	R.	P.
12	Longahamandiya, Haliahena	11	2	38
13	Katuwahenawala (waterhole)	0	0	6
15	Katuketiyahena, Maraketiyahena, Kosgahahena, Welikadehena, Tanahengodelleyaya	210	2	0
15e	Komehena	0	2	16
		222	3	20

Field sheet P ¹⁶_{2-10, 18-26, and 17-25}

Surveyor-General's Office,
Colombo, March 8, 1910.

J. B. M. RIDOUT,
for Surveyor-General.



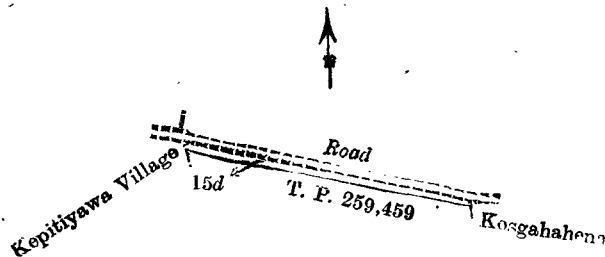
12, 13, 15, and 15e

Scale of 8 Chains to an Inch.

IV.—Preliminary plan 242.

Lot.	Name of Land.	Extent.
15d	Katuketiyehena (reservation for minor road)	0 2 0

and bounded as follows : on the north by a road ; on the east by Kosgahahena claimed by Medagama temple ; on the south by T. P. 259,459 ; on the west by the village limit of Kepitiyawa.



Scale of 8 Chains to an Inch.

Situation : Hatamune village in West Giruwa pattu of Hambantota District in the Southern Province.

Lot.	Name of Land.	Extent.
15d	Katuketiyehena (reservation for minor road)	0 2 0

Surveyor-General's Office,
Colombo, March 8, 1910.
3,748

Field sheet P_{2-10}^{16}

J. B. M. RIDOUT,
for Surveyor-General.
Hambantota S. O. 29—1910

Notice under "The Waste Lands Ordinances of 1897, 1899, 1900, and 1903."

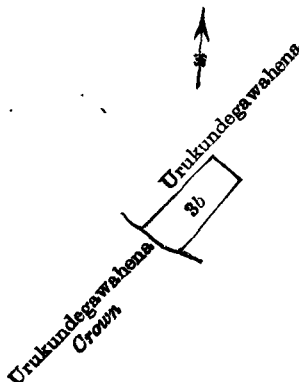
TAKE notice that unless within three months from April 8, 1910, the persons, if any, who claim any interest in the land hereinafter mentioned make claim in person or in writing to the said land or to some interest therein to H. O. Fox, Esq., Special Officer appointed under section 28 of "The Waste Lands Ordinances of 1897, 1899, 1900, and 1903," at his office at Fort, Colombo :

Such Special Officer, in pursuance of the powers vested in him by the said Ordinances, will declare by writing under his hand that the land, to which no claim has been made, is the property of the Crown.

H. O. FOX,
Special Officer.

Description of the Land referred to.

The land commonly called or known as Urukundehena, situated in the village of Pissubedda, in the West Giruwa pattu of the Hambantota District, in the Southern Province, containing in extent 2 roods and 29 perches, shown as lot 3b in preliminary plan 225 ; and in the annexed diagram ; and bounded as follows : on the north and east by Urukundegawahena claimed by Abeyasinge Thomishamy ; on the south by Urukundegawahena claimed by the Crown ; on the west by Urukundegawahena claimed by Abeyasinge Thomishamy.



Scale of 8 Chains to an Inch.

Situation : Pissubedda village in Giruwa Pattu West of Hambantota District.

Lot.	Name of Land.	Extent.
3b	Urukundehena	0 2 29

Surveyor-General's Office,
Colombo, February 17, 1910.
3,749

Field sheet O_{54-62}^{15}

H. O. BARNARD,*
for Surveyor-General.
Hambantota S. O. 30—1910

Notice under "The Waste Lands Ordinances of 1897, 1899, 1900, and 1903."

TAKE notice that unless within three months from April 8, 1910, the persons, if any, who claim any interest in the lands hereinafter mentioned or in any one or more of such lands make claim in person or in writing to the said lands or any of them or to some interest therein to N. A. Hampton, Esq., Special Officer appointed under section 28 of "The Waste Lands Ordinances of 1897, 1899, 1900, and 1903," at his office at Fort, Colombo :

Such Special Officer, in pursuance of the powers vested in him by the said Ordinances, will declare by writing under his hand that the said lands or such of them, as to which no claim has been made, are the property of the Crown.

N. A. HAMPTON,
Special Officer.

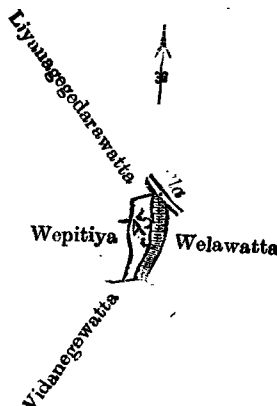
Description of the Lands referred to.

The following lots situated in the village of Taraperiya, in the West Giruwa pattu of the Hambantota District, in the Southern Province, as described in the annexed diagrams :—

I.—Preliminary plan 275.

Lot.	Name of Land.	Extent.	
		A.	R. P.
45	Ihalawelapotawa	0	2 0

and bounded as follows : on the north by Liyanagegederawatta claimed by Weerabaddana Liyanage Dona Gimara, an ela ; on the east by Welawatta sold by the Crown ; on the south by Vidanegewatta claimed by Pasdun korale Don James Appuhamy and others ; on the west by Wepitiya claimed by Liyanage Dona Gimara and others, Liyanagegedarawatta claimed by Weerabaddana Lianage Dona Gimara.



Scale of 8 Chains to an Inch.

Situation : Taraperiya village in West Giruwa pattu.

Preliminary plan 275.

Lot.	Name of Land.	Extent.	
		A.	R. P.
45	Ihalawelapotawa	0	2 0

Field sheet O 20
39—47


Surveyor-General's Office,
Colombo, March 20, 1909.

J. B. M. RIDOUT,
for Acting Surveyor-General.

II.—Preliminary plan 275.

Lot.	Name of Land.	Extent.	
		A.	R. P.
48	Gurudeniyeatmaga	0	0 25

and bounded as follows : on the north by Managewatta claimed by the Crown ; on the east by Gurugedeniya claimed by Lokuhettimudalige Don Thomis and others ; on the south and west by an ela.



Scale of 8 Chains to an Inch.

Situation : Taraperiya village in West Giruwa pattu.

Preliminary plan 275.

Lot.	Name of Land.	Extent. A. R. P.
48	Gurudeniyeatmaga	0 0 25

Field sheet O ²⁰_{39—47}

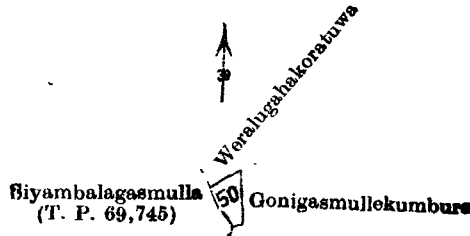
Surveyor-General's Office,
Colombo, March 20, 1909.

J. B. M. RIDOUT,
for Acting Surveyor-General.

III.—Preliminary plan 275.

Lot.	Name of Land.	Extent. A. R. P.
50	Gonigasmullegodella <i>alias</i> Bogahamandiya	0 0 33

and bounded as follows : on the north by Weralugahakoratuwa claimed by Jasinhearachchige Don Dias and others ; on the east and south by Gonigasmullekumbura claimed by Weliwattege Don Appu and others ; on the west by Siyambalagasmulla (T. P. 69,745).



Scale of 8 Chains to an Inch.

Situation : Taraperiya village in West Giruwa pattu.

Preliminary plan 275.

Lot.	Name of Land.	Extent. A. R. P.
50	Gonigasmullegodella <i>alias</i> Bogahamandiya	0 0 33

Field sheet O ²⁰_{39—47}

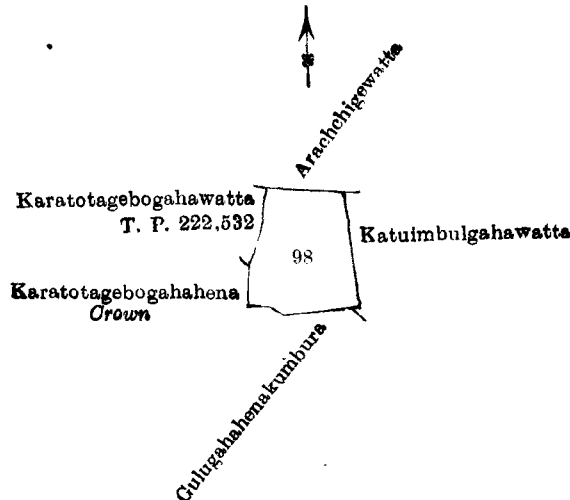
Surveyor-General's Office,
Colombo, March 20, 1909.

J. B. M. RIDOUT,
for Acting Surveyor-General.

IV.—Preliminary plan 275.

Lot.	Name of Land.	Extent. A. R. P.
98	Gamagebogahahena	2 0 14

and bounded as follows : on the north by Arachchigewatta claimed by Gamage Don Siman ; on the east by Katuimbulgahawatta claimed by Kankanige Don Migel and others ; on the south by Katuimbulgahawatta claimed by Kankanige Don Migel and others, Gulugahahenekumbura claimed by Galetumbage Gunawata and others ; on the west by Karatotagebogahahena claimed by the Crown, Karatotagebogahawatta (T. P. 222,532)



Scale of 8 Chains to an Inch.

Situation : Taraperiya village in West Giruwa pattu.

Preliminary plan 275.

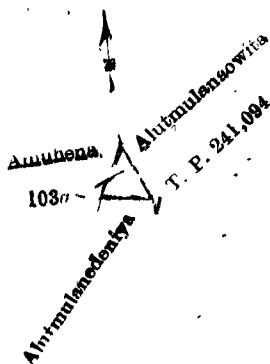
Lot.	Name of Land.	Extent.	
		A.	R. P.
98	Gamagebogahahena	2	0 14

Field sheet O²⁰_{40—48}Surveyor-General's Office,
Colombo, March 20, 1909.J. B. M. RIDOUT,
for Acting Surveyor-General.

V.—Preliminary plan 275.

Lot.	Name of Land.	Extent.	
		A.	R. P.
103a	Alutmulanedeniya	0	0 38

and bounded as follows : on the north and east by Alutmulanecowita (T. P. 241,094) ; on the south by Alutmulanedeniya claimed by Hewakarototage Don Siman ; on the west by Amuhena claimed by Hewakarototage Don Siman and others.



Scale of 8 Chains to an Inch.

Situation : Taraperiya village in West Giruwa pattu.

Preliminary plan 275.

Lot.	Name of Land.	Extent.	
		A.	R. P.
103a	Alutmulanedeniya	0	0 38

Field sheet O²⁰_{56—64}Surveyor-General's Office,
Colombo, March 20, 1909.J. B. M. RIDOUT,
for Acting Surveyor-General.

3,750

Hambantota S. O. 31—1910

Notice under "The Waste Lands Ordinances of 1897, 1899, 1900, and 1908."

TAKE notice that unless within three months from April 8, 1910, the persons, if any, who claim any interest in the lands hereinafter mentioned or in any one or more of such lands make claim in person or in writing to the said lands or any of them or to some interest therein to J. M. Davies, Esq., Special Officer appointed under section 28 of "The Waste Lands Ordinances of 1897, 1899, 1900, and 1908," at his office at Fort, Colombo :

Such Special Officer, in pursuance of the powers vested in him by the said Ordinances, will declare by writing under his hand that the said lands or such of them, as to which no claim has been made, are the property of the Crown.

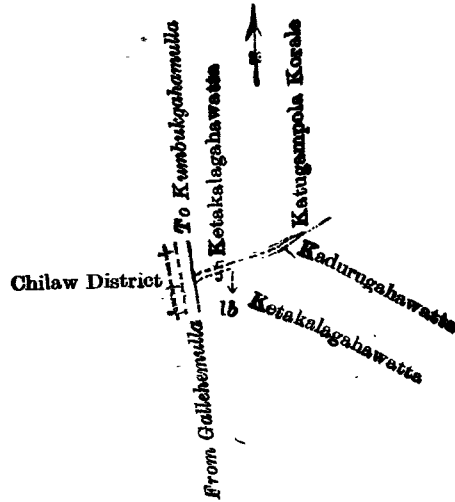
J. M. DAVIES,
Special Officer.*Description of the Lands referred to.*

The following lots situated in the village of Gallehemulla, in the Pitigal korale of the Katugampola hatpattu of the Kurunegala District, in the North-Western Province, as described in the annexed diagrams :—

I.—Preliminary plan 245.

Lot.	Name of Land.	Extent.	
		A.	R. P.
1b	Road	0	0 18

and bounded as follows : on the north by Ketakalagahawatta sold by Crown, the boundary of Katugampola korale ; on the east by Kadurugahawatta sold by Crown ; on the south by Ketakalagahawatta sold by Crown ; on the west by the road from Gallehemulla to Kumbukgahamulla.



Scale of 8 Chains to an Inch.

Situation : Gallehemulla village in Pitigal korale of Kurunegala District in the North-Western Province.

Preliminary plan 245.

Lot.	Name of Land.	Extent.
		A. R. P.
1b	Road	0 0 18

Field sheet : village plan I¹⁶₂₄, I¹⁶₃₂, I¹⁷₁₇, I¹⁷₂₅

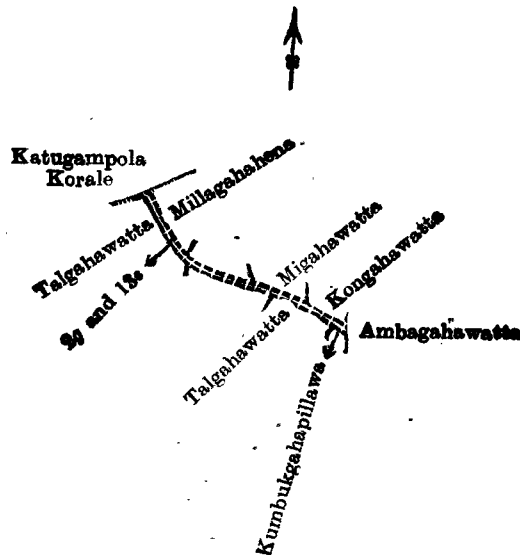
Surveyor-General's Office,
Colombo, March 3, 1910.

J. B. M. RIDOUT,
for Surveyor-General.

II.—Preliminary plan 245.

Lot.	Name of Land.	Extent.
		A. R. P.
2g	Road	0 0 24
13e	Do.	0 0 10
		<hr/> 0 0 34

and bounded as follows : on the north by the boundary of Katugampola korale, Millagahahena sold by Crown, Migahawatta sold by Crown, Kongahawatta sold by Crown ; on the east by Ambagahawatta claimed by Herat Mudiyansele Bandappuhamy and others ; on the south by Kumbukgahapillawa sold by the Crown, Talgahawatta sold by the Crown ; on the west by Talgahawatta sold by the Crown.



Scale of 8 Chains to an Inch.

Situation : Gallehemulla village in Pitigal korale of Kurunegala District in the North-Western Province.

Preliminary plan 245.

Lot.	Name of Land.	Extent.		
		A.	R.	P.
2g ..	Road ..	0	0	24
13e ..	Do. ..	0	0	10
		0	0	34

Field sheet : village plan I¹⁶₂₄, I¹⁶₃₂, I¹⁷₁₇, I¹⁷₂₅

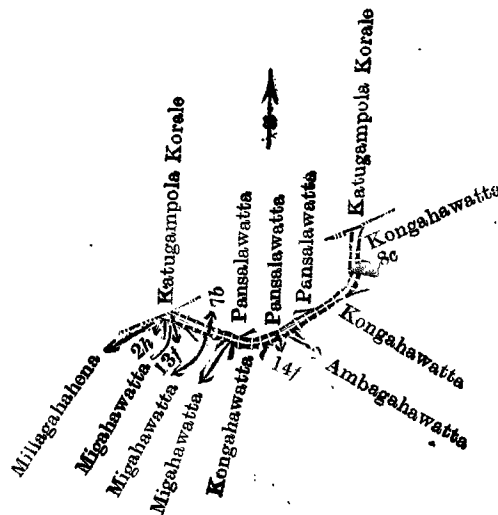
Surveyor-General's Office,
Colombo, March 3, 1910.

J. B. M. RIDOUT,
for Surveyor-General.

III.—Preliminary plan 245.

Lot.	Name of Land.	Extent.		
		A.	R.	P.
2h ..	Road ..	0	0	2
7b ..	Do. ..	0	0	12
8c ..	Do. ..	0	0	16
13f ..	Do. ..	0	0	2
14f ..	Do. ..	0	0	17
		0	1	9

and bounded as follows : on the north by Pansalawatta claimed by Gallehemulla temple, Pansalawatta sold by the Crown, the boundary of Katugampola korale ; on the east by Kongahawatta sold by the Crown, Ambagahawatta claimed by Herat Mudiyansele Bandappu and others ; on the south by Kongahawatta sold by the Crown, Migahawatta sold by the Crown, Millagahawatta sold by the Crown ; on the west by the boundary of Katugampola korale.



Scale of 8 Chains to an Inch.

Situation : Gallehemulla village in Pitigal korale of Kurunegala District in the North-Western Province.

Preliminary plan 245.

Lot.	Name of Land.	Extent.		
		A.	R.	P.
2h ..	Road ..	0	0	2
7b ..	Do. ..	0	0	12
8c ..	Do. ..	0	0	16
13f ..	Do. ..	0	0	2
14f ..	Do. ..	0	0	17
		0	1	9

Field sheet : village plan I¹⁶₂₄, I¹⁶₃₂, I¹⁷₁₇, I¹⁷₂₅

Surveyor-General's Office,
Colombo, March 3, 1910.

J. B. M. RIDOUT,
for Surveyor-General.

IV.—Preliminary plan 245.

Lot.	Name of Land.	Extent.		
		A.	R.	P.
9c ..	Road ..	0	0	16

and bounded as follows : on the north by the boundary of Katugampola korale ; on the east and south by Ketakalagahawatta claimed by the Crown ; on the west by the boundary of Katugampola korale.



Scale of 8 Chains to an Inch.

Situation : Gallehemulla village in Pitigal korale of Kurunegala District in the North-Western Province.

Preliminary plan 245.

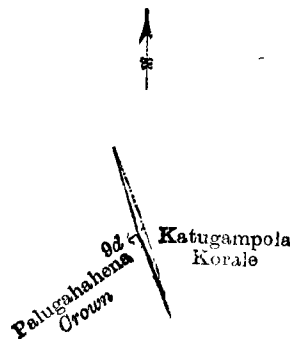
Lot.	Name of Land.	Extent.	
		A.	R. P.
9c	Road	0	0 16

Field sheet : village plan I¹⁶₂₄, I¹⁶₃₂, I¹⁷₁₇, I¹⁷₂₅Surveyor-General's Office,
Colombo, March 3, 1910.J. B. M. RIDOUT,
for Surveyor-General.

V.—Preliminary plan 245.

Lot.	Name of Land.	Extent.	
		A.	R. P.
9d	Road	0	0 12

and bounded as follows : on the north and east by the boundary of Katugampola korale ; on the south and west by Palugahawatta claimed by the Crown.



Scale of 8 Chains to an Inch.

Situation : Gallehemulla village in Pitigal korale of Kurunegala District in the North-Western Province.

Preliminary plan 245.

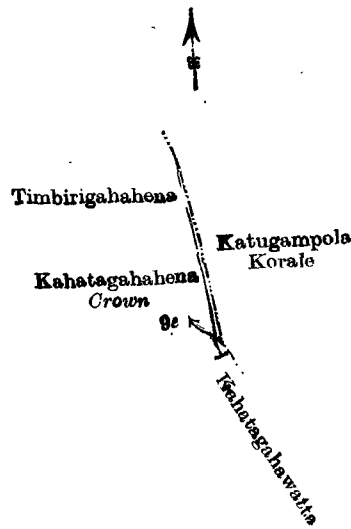
Lot.	Name of Land.	Extent.	
		A.	R. P.
9d	Road	0	0 12

Field sheet : village plan I¹⁶₂₄, I¹⁶₃₂, I¹⁷₁₇, I¹⁷₂₅Surveyor-General's Office,
Colombo, March 3, 1910.J. B. M. RIDOUT,
for Surveyor-General.

VI.—Preliminary plan 245.

Lot.	Name of Land.	Extent.	
		A.	R. P.
9e	Road	0	0 18½

and bounded as follows : on the north and east by the boundary of Katugampola korale ; on the south by Kahatagahawatta sold by the Crown ; on the west by Kahatagahawatta claimed by the Crown, Timbrigahawatta sold by the Crown.



Scale of 8 Chains to an Inch.

Situation : Gallehemulla village in Pitigal korale of Kurunegala District in the North-Western Province.

Preliminary plan 245.

Lot.	Name of Land.	Extent. A. R. P.
9e	Road	0 0 18½

Field sheet : village plan I¹⁶₂₄, I¹⁶₃₂, I¹⁷₁₇, I¹⁷₂₅

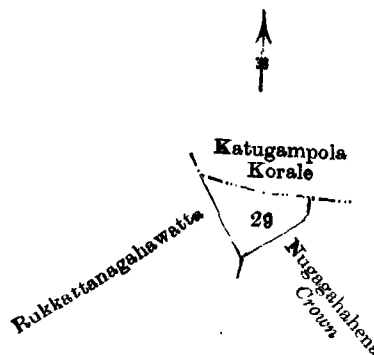
Surveyor-General's Office,
Colombo, March 3, 1910.

J. B. M. RIDOUT,
for Surveyor-General.

VII.—Preliminary plan 245.

Lot.	Name of Land.	Extent. A. R. P.
29	Kadawalahena (cemetery)	0 3 9

and bounded as follows : on the north by the boundary of Katugampola korale ; on the east and south by Nugahahena claimed by the Crown ; on the west by Rukattanegahawatta sold by the Crown.



Scale of 8 Chains to an Inch.

Situation : Gallehemulla village in Pitigal korale of Kurunegala District in the North-Western Province.

Preliminary plan 245.

Lot.	Name of Land.	Extent. A. R. P.
29	Kadawalahena (cemetery)	0 3 9

Field sheet : village plan I¹⁶₂₄, I¹⁶₃₂, I¹⁷₁₇, I¹⁷₂₅

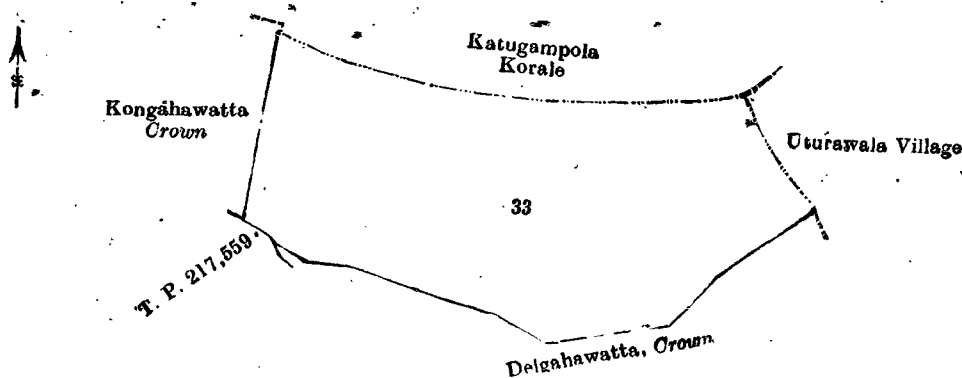
Surveyor-General's Office,
Colombo, March 3, 1910.

J. B. M. RIDOUT,
for Surveyor-General.

VIII.—Preliminary plan 245.

Lot.	Name of Land.	Extent. A. R. P.
33	Delgahamukalana	19 1 3

and bounded as follows : on the north by the boundary of Katugampola korale ; on the east by the village limit of Uturawala ; on the south by Delgahawatta claimed by the Crown, T. P. 217,559 ; on the west by Kongahawatta claimed by the Crown.



Scale of 8 Chains to an Inch.

Situation : Gallehemulla village in Pitigal korale of Kurunegala District in the North-Western Province.

Lot.	Name of Land.	Preliminary plan 245.	Extent. A. R. P.
33	Delgahamukalana 19 1 3

Surveyor-General's Office,
Colombo, March 3, 1910.
3,751

Field sheet : village plan I¹⁶₂₄, I¹⁶₃₂, I¹⁷₁₇, I¹⁷₂₅

J. B. M. RIDOUT,
for Surveyor-General.
Kurunegala S. O. 25—1910

Notice under "The Waste Lands Ordinances of 1897, 1899, 1900, and 1903."

TAKE notice that unless within three months from April 8, 1910, the persons, if any, who claim any interest in the lands hereinafter mentioned or in any one or more of such lands or to some interest therein make claim in person or in writing to the said lands or any of them or to some interest therein to H. O. Fox, Esq., Special Officer appointed under section 28 of "The Waste Lands Ordinances of 1897, 1899, 1900, and 1903," at his office at Fort, Colombo :

Such Special Officer, in pursuance of the powers vested in him by the said Ordinances, will declare by writing under his hand that the said lands or such of them, as to which no claim has been made, are the property of the Crown.

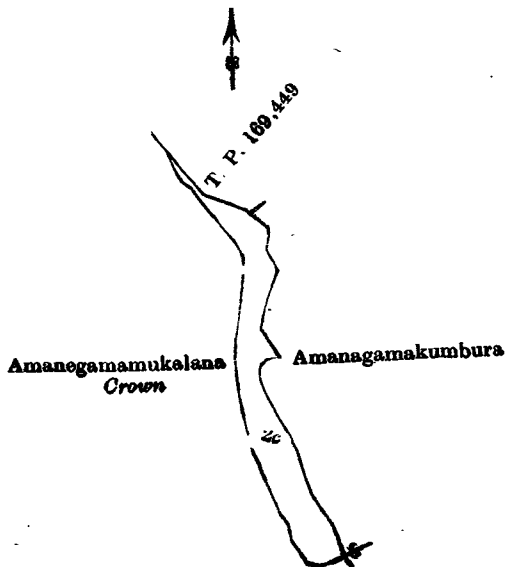
H. O. Fox,
Special Officer.

Description of the Lands referred to.

The following lots situated in the village of Amane, in the Nuwaragam tulana of the Nuwaragam korale of the Nuwaragam palata in the North-Central Province, as described in the annexed diagrams :—

Lot.	Name of Land.	I.—Preliminary plan 320:	Extent. A. R. P.
2c	Amanagamakumbura (abandoned field) 2 1 20

and bounded as follows : on the north by T. P. 169,449 ; on the east by Amanagamakumbura (private) ; on the south and west by Amanegamamukalana declared to be Crown property under the Waste Lands Ordinances.



Scale of 8 Chains to an Inch.

Situation : Amane village in Nuwaragam korale of Nuwarakelawiya District.

Preliminary plan 320.

Lot.	Name of Land.	Extent. A. R. P.
2c	Amanagamakumbura (abandoned field)	2 1 20

Surveyor-General's Office,
Colombo, February 23, 1910.


Field sheet : village plan.

J. B. M. RIDOUT,
for Surveyor-General.

II.—Preliminary plan 320.

Lot.	Name of Land.	Extent. A. R. P.
2c1	Amanegamakumbura (abandoned field)	0 0 30

and bounded as follows : on the north and east by Amanegamakumbura (private) ; on the south by Amanegamamukalana declared to be Crown property under the Waste Lands Ordinances, a stream ; on the west by Amanegamamukalana declared to be Crown property under the Waste Lands Ordinances.



Scale of 8 Chains to an Inch.

Situation : Amane village in Nuwaragam korale of Nuwarakelawiya District.

Preliminary plan 320.

Lot.	Name of Land.	Extent. A. R. P.
2c1	Amanegamakumbura (abandoned field)	0 0 30

Surveyor-General's Office,
Colombo, February 23, 1910.

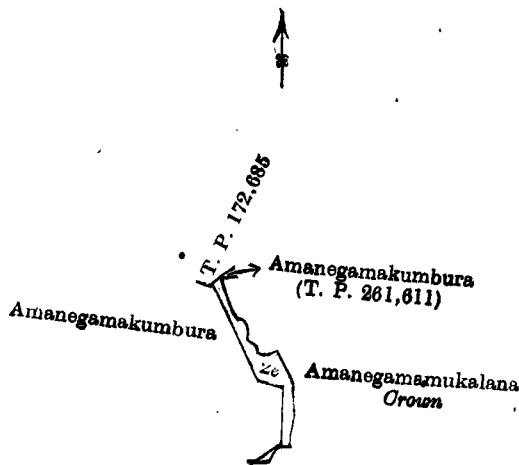
Field sheet : village plan.

J. B. M. RIDOUT,
for Surveyor-General.

III.—Preliminary plan 320.

Lot.	Name of Land.	Extent. A. R. P.
2e	Amanegamakumbura (abandoned field)	0 1 38

and bounded as follows : on the north by T. P. 172,685 ; on the east by Amanegamakumbura sold by the Crown (T. P. 261,611), Amanegamamukalana declared to be Crown property under the Waste Lands Ordinances ; on the south by Amanegamamukalana declared to be Crown property under the Waste Lands Ordinances ; on the west by Amanegamakumbura (private).



Scale of 8 Chains to an Inch.

Situation : Amane village in Nuwaragam korale of Nuwarakelawiya District.

Preliminary plan 320.

Lot.	Name of Land.	Extent. A. R. P.
2e	Amanegamakumbura (abandoned field)	0 1 38

Surveyor-General's Office,
Colombo, February 23, 1910.

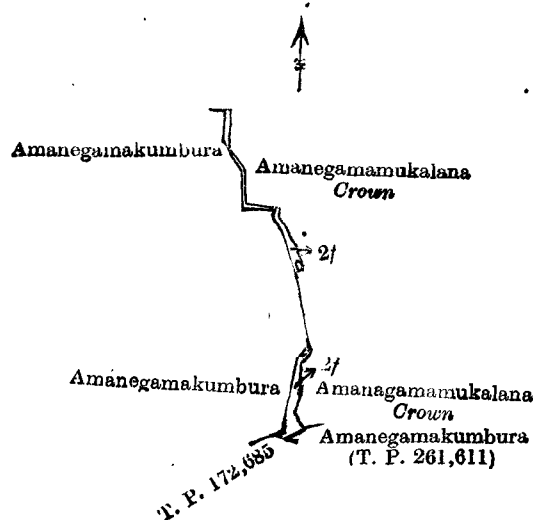
Field sheet : village plan.

J. B. M. RIDOUT,
for Surveyor-General.

IV.—Preliminary plan 320.

Lot.	Name of Land.	Extent.		
		A.	R.	P.
2f	Amanegamakumbura (abandoned field)	0	1	10

and bounded as follows: on the north and east by Amanegamamukulana declared to be Crown property under the Waste Lands Ordinances; on the south by Amanegamakumbura old by the Crown (T. P. 261,611), T. P. 172,685; on the west by Amanegamakumbura (private).



Scale of 8 Chains to an Inch.

Situation: Amane village in Nuwaragam korale of Nuwarakalawiya District.

Preliminary plan 320.

Lot.	Name of Land.	Extent.		
		A.	R.	P.
2f	Amanegamakumbura (abandoned field)	0	1	10

Field sheet: village plan.

Surveyor-General's Office,
Colombo, February 23, 1910.
3,752

J. B. M. RIDOUT,
for Surveyor-General.
Anuradhapura S. O. 6—1910

Notice under "The Waste Lands Ordinances of 1897, 1899, 1900, and 1903."

TAKE notice that unless within three months from April 8, 1910, the persons, if any, who claim any interest in the lands hereinafter mentioned or in any one or more of such lands or to some interest therein make claim in person or in writing to the said lands or any of them or to some interest therein to H. O. Fox, Esq., Special Officer appointed under section 28 of "The Waste Lands Ordinances of 1897, 1899, 1900, and 1903," at his office at Fort, Colombo:

Such Special Officer, in pursuance of the powers vested in him by the said Ordinances, will declare by writing under his hand that the said lands or such of them, as to which no claim has been made, are the property of the Crown.

H. O. Fox,
Special Officer.

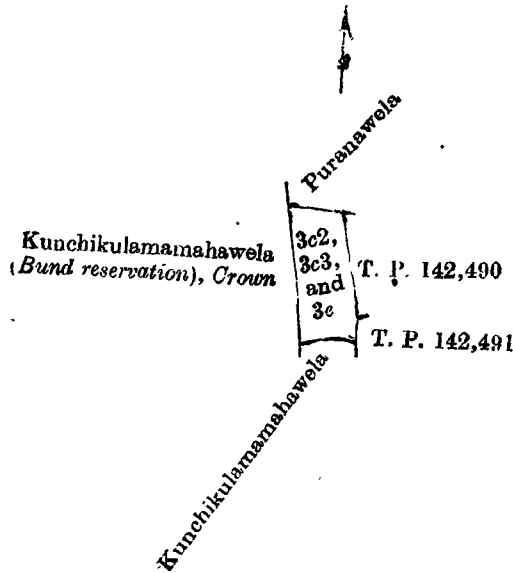
Description of the Lands referred to.

The following lots situated in the village of Kunchikulama, in the Nachcha tulana of the Ulagalla korale of the Hurulu palata, in the North-Central Province, as described in the annexed diagram:—

Preliminary plan 402.

Lot.	Name of Land.	Extent.		
		A.	R.	P.
3c2	Kunchikulamamahawela (abandoned paddy field)	0	0	2
3c3	Do.	0	3	10
3e	Kunchikulama-akkarewela	0	1	3
		1	0	15

and bounded as follows: on the north by Puranawela claimed by the villagers of Kunchikulama; on the east by T. Ps. 142,490 and 142,491; on the south by Kunchikulamamahawela claimed by Kappuwa Upasiteaya and others; on the west by Kunchikulamamahawela (bynd reservation) declared to be Crown property under the Waste Lands Ordinances.



Scale of 8 Chains to an Inch.

Situation : Kunchikulama village in Ulagalla korale of Nachcha tulana of Anuradhapura District.
Preliminary plan 402.

Lot.	Name of Land.		Extent.		
			A.	R.	P.
3c2	.. Kunchikulamamahawela (abandoned paddy field)	..	0	0	2
3c3	.. Do.	..	0	3	10
3e	.. Kunchikulama-akkarewela	0	1	3
			1 0 15		

Field sheet : block survey F 14
7-15

Surveyor-General's Office,
Colombo, February 23, 1910.
3,753

J. B. M. RIDOUT,
for Surveyor-General.
Anuradhapura S. O. 7—1910

FINAL ORDERS.

Order under Section 2 of "The Waste Lands Ordinances of 1897, 1899, 1900, and 1903,"
declaring Lands to be Crown Property.

In the matter of the lands commonly called or known as Madittadeniya and Mahahena, situate in the village of Dematapitiya, in the Kandaboda pattu of the Matara District, in the Southern Province, and of "The Waste Lands Ordinances of 1897, 1899, 1900, and 1903."

THE notice required by section 1 of "The Waste Lands Ordinances of 1897, 1899, 1900, and 1903," having been duly published in manner prescribed by that section in respect of the above-named lands (*vide* Notice No. 3,261), and no claim having been made to the said lands or to any interest therein within the period of three months from the date specified in the said notice, I, John Murray Davies, Special Officer appointed under section 28 of the said Ordinances, under and by virtue of the powers vested in me in that behalf by section 2 of the said Ordinances, do hereby on February 4, 1910, order and declare that the said lands, as more fully described herein below, situate in the village of Dematapitiya, in the Kandaboda pattu of the Matara District, in the Southern Province, and shown as lots 8a and 7m in preliminary plan No. 499 and in the annexed diagrams, and containing in extent 1 acre and 1 rood, are the property of the Crown.

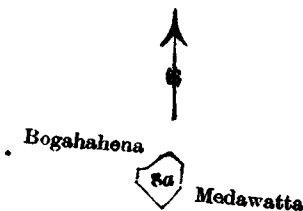
Description of the Lands referred to.

The following lots situated in the village of Dematapitiya, in the Kandaboda pattu of the Matara District, in the Southern Province, as described in the annexed diagrams :—

I.—Preliminary plan 499.

Lot.	Name of Land.	Extent.		
		A.	R.	P.
8a	.. Madittadeniya ..	0	0	39

and bounded as follows : on the north by Bogahahena claimed by Wickrama Arachchige Don Dines Appuhamy and others ; on the east by Medawatta claimed by Don Andris Abeysiriwardana and others ; on the south by Medawatta claimed by Don Andris Abeysiriwardana and others, Bogahahena claimed by Wickrama Arachchige Don Dines Appuhamy and others ; on the west by Bogahahena claimed by Wickrama Arachchige Don Dines Appuhamy and others.



Scale of 8 Chains to an Inch.

Situation : Dematapitiya village in Kandaboda pattu of Matara District.

Preliminary plan 499.

Lot.	Name of Land.	Extent. A. R. P.
8a	Madittadeniya	0 0 39

Field sheet O ²⁰ 54—62

Surveyor-General's Office,
Colombo, October 6, 1908.

J. B. M. RIDOUT,
for Acting Surveyor-General.

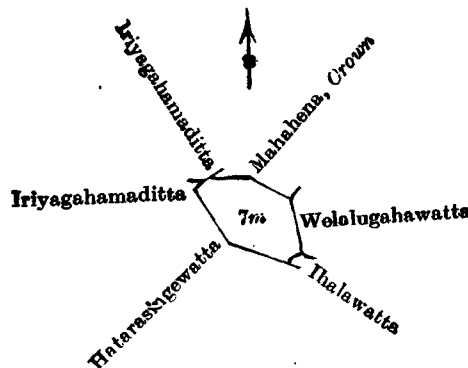
II.—Preliminary plan 499.

Lot.	Name of Land.	Extent. A. R. P.
7m	Mahahena	1 0 1

and bounded as follows : on the north by Iriyagahamaditta claimed by Wijesin Arachchige Don Aberan and others, Mahahena claimed by the Crown ; on the east by Welolugahawatta claimed by Don Carolis Wadunamby Appuhamy, Ithalawatta claimed by ditto ; on the south by Hatarasingewatta claimed by Wijesin Arachchige Don Juanis and others ; and on the west by Hatarasingewatta claimed by Wijesin Arachchige Don Lewis.

February 4, 1910.

J. M. DAVIES,
Special Officer.



Scale of 8 Chains to an Inch.

Situation : Dematapitiya village in Kandaboda pattu of Matara District.

Preliminary plan 499.

Lot.	Name of Land.	Extent. A. R. P.
7m	Mahahena	1 0 1

Field sheet O ²⁰ 54—62

Surveyor-General's Office,
Colombo, January 14, 1910.

Matara S. O. 1,508

J. B. M. RIDOUT,
for Surveyor-General.

**Order under Section 2 of "The Waste Lands Ordinances of 1897, 1899, 1900, and 1903,"
declaring Land to be Crown Property.**

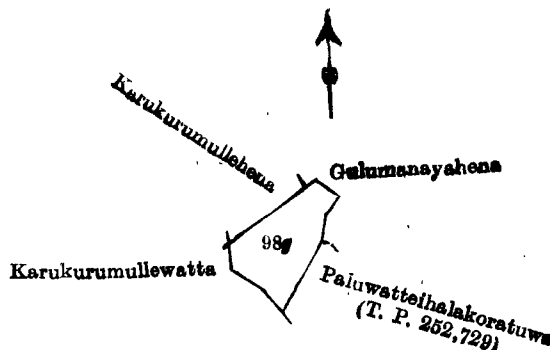
In the matter of the land commonly called or known as Karukurumullehena, situate in the village of Wepotaira, in the Kandaboda pattu of the Matara District, in the Southern Province, and of "The Waste Lands Ordinances of 1897, 1899, 1900, and 1903."

THE notice required by section 1 of "The Waste Lands Ordinances of 1897, 1899, 1900, and 1903," having been duly published in manner prescribed by that section in respect of the above-named land (*vide* Notice No. 3,601), and no claim having been made to the said land or to any interest therein within the period of three months from the date specified in the said notice, I, Howard Orme Fox, Special Officer appointed under section 28 of the said Ordinances, under and by virtue of the powers vested in me in that behalf by section 2 of the said Ordinances, do hereby on February 16, 1910, order and declare that the said land, as more fully described herein below, situate in the village of Wepotaira, in the Kandaboda pattu of the Matara District, in the Southern Province, and shown as lot 98g in preliminary plan No. 184 and in the annexed diagram, and containing in extent 1 acre and 28 perches, is the property of the Crown.

Description of the Land referred to.

The land commonly called or known as Karukurumullehena, situate in the village of Wepotaira, in the Kandaboda pattu of the Matara District, in the Southern Province, containing in extent 1 acre and 28 perches, shown as lot 98g in preliminary plan 184, and in the annexed diagram, and bounded as follows: on the north by Karukurumullehena claimed by Samarasinha Gunasekera Liyanage Don Davith, Gulumanayahena claimed by ditto; on the east by Gulumanayahena claimed by Samarasinha Gunasekera Liyanage Don Davith, Paluwatteihalakoratuwa sold by the Crown (T. P. 252,729); on the south by Karukurumullewatta claimed by Abewikkrama Patirana Thomis Hamy and others; on the west by Karukurumullehena claimed by Samarasinha Gunasekera Liyanage Don Davith.

February 16, 1910.

H. O. Fox,
Special Officer.

Scale of 8 Chains to an Inch.

¶ Situation: Wepotaira village in Kandaboda pattu of Matara District.
Preliminary plan 184.

Lot.	Name of Land.		Extent.	
			A.	R. P.
98g	Karukurumullehena	..	1	0 28
		Field sheet O	20	
			38—46	

Surveyor-General's Office,
Colombo, September 8, 1909.
Matara S. O. 1,509

J. B. M. RIDOUT,
for Acting Surveyor-General.

Order under Section 4, Sub-section (1), of "The Waste Lands Ordinances of 1897, 1899, 1900, and 1903," declaring Land to be Crown Property.

In the matter of the land commonly called or known as Mahahena, situate in the village of Dematapitiya, in the Kandaboda pattu of the Matara District, in the Southern Province, and of "The Waste Lands Ordinances of 1897, 1899, 1900, and 1903."

WHEREAS in pursuance of section 1 of the said Ordinances it was duly notified on November 27, 1908, that if no claim to the land commonly called or known as Mahahena, situate in the village of Dematapitiya, in the Kandaboda pattu of the Matara District, in the Southern Province, containing in extent 2 roods and 4 perches, and shown as lot 7j in preliminary plan No. 499 and in the annexed diagram, was made to John Murray Davies, Special Officer appointed under section 28 of the said Ordinances, within the period of three months from the date specified in such notice, such land would be declared the property of the Crown, and dealt with on account of the Crown (*vide* Notice No. 3,261):

And whereas Don David Abeysiridana Samarakon Appuhamy made claim thereto, and whereas the said claimant has withdrawn his claim to the said land, I, John Murray Davies, Special Officer appointed under section 28 of the said Ordinances, under and by virtue of the powers vested in me in that behalf by section 4 of the said Ordinances, do hereby on February 4, 1910, order and declare, under section 4, sub-section (1), of the said Ordinances, that the said land, as more fully described herein below, is the property of the Crown.

Description of the Land referred to.

The following lot situated in the village Dematapitiya, in the Kandaboda pattu of the Matara District, in the Southern Province, as described in the annexed diagram:—

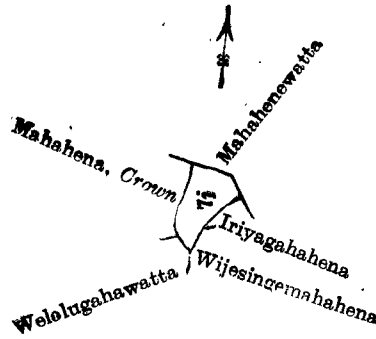
Preliminary plan 499.

Lot.	Name of Land.		Extent.	
			A.	R. P.
7j	Mahahena	..	0	2 4

and bounded as follows: on the north by Mahahenewatta claimed by Don Davith Abesiridana Samarakoon Appuhamy and others; on the east by Mahahenewatta claimed by Don Davith Abesiridana Samarakoon Appuhamy and others, Iriyagahahena claimed by Jayatunge Don Dines and others, Wijesingamahahena claimed by Don Carolis Wadunamby Appuhamy; on the south by Welolugahawatta claimed by Don Carolis Wadunamby Appuhamy; and on the west by Mahahena claimed by the Crown.

February 4, 1910.

J. M. DAVIES,
Special Officer.



Scale of 8 Chains to an Inch.

Situation : Dematapitiya village in Kandaboda pattu of Matara District.

Preliminary plan 499.

Lot.	Name of Land.	Extent.		
		A.	R.	P.
7j	Mahahena	0	2	4

Field sheet O 54—62

Surveyor-General's Office,
Colombo, January 14, 1910.
Matara S. O. 1,510

J. B. M. RIDOUT,
for Surveyor-General.

**Order under Section 2 of "The Waste Lands Ordinances of 1897, 1899, 1900, and 1903,"
declaring Lands to be Crown Property.**

In the matter of the lands commonly called or known as Pansalegodella, Elabodamulaowita, &c., situate in the village of Imbulgoda, in the Weligam korale of the Matara District, in the Southern Province, and of "The Waste Lands Ordinances of 1897, 1899, 1900, and 1903."

THE notice required by section 1 of "The Waste Lands Ordinances of 1897, 1899, 1900, and 1903," having been duly published in manner prescribed by that section in respect of the above-named lands (*vide* Notice No. 3,383), and no claim having been made to the said lands or to any interest therein within the period of three months from the date specified in the said notice, I, Frederick Lewis, Special Officer appointed under section 28 of the said Ordinances, under and by virtue of the powers vested in me in that behalf by section 2 of the said Ordinances, do hereby on December 10, 1909, order and declare that the said lands, as more fully described herein below, situate in the village of Imbulgoda, in the Weligam korale of the Matara District, in the Southern Province, and shown as lots 3, 4, 11, 14a, 21, 32, 38, and 58 in preliminary plan No. 541 and in the annexed diagrams, and containing in extent 1 acre 3 rood^s and 1 perch, are the property of the Crown.

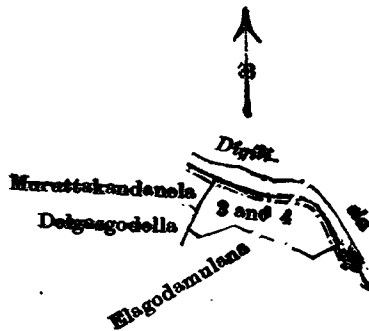
Description of the Lands referred to.

The following lots situated in the village of Imbulgoda, in the Weligam korale of the Matara District in the Southern Province, as described in the annexed diagrams :—

I.—Preliminary plan 541.

Lot.	Name of Land.	Extent.		
		A.	R.	P.
3	Pansalegodella	0	1	14
4	Elabodamulaowita	0	2	11
		0	3	25

and bounded as follows: on the north and east by the Digili-ela; on the south by Elagodamulana claimed by Don Dines de Silva Ratnayaka and others; on the west by Delgasgodella claimed by Hikgoda temple, Murutakandan-ela claimed by Gamage Himi Appu and others.



Scale of 8 Chains to an Inch.

Situation: Imbulgoda village in Weligam korale.

Preliminary plan 541.

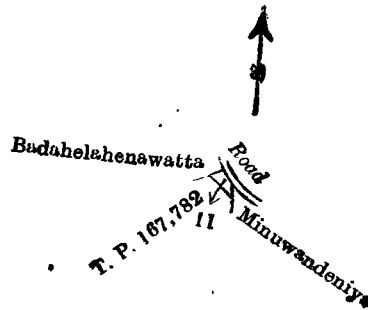
Lot.	Name of Land.	Extent.		
		A.	R.	P.
3	Pansalegodella	0	1	14
4	Elabodamulaowita	0	2	11
		<u>0</u>	<u>3</u>	<u>25</u>

Field sheet O 19
22—30Surveyor-General's Office,
Colombo, January 23, 1909.J. B. M. RIDOUT,
for Acting Surveyor-General.

II.—Preliminary plan 541.

Lot.	Name of Land.	Extent.		
		A.	R.	P.
11	Badahelahena <i>alias</i> Deniyaihalahena (road reservation)	0	0	8

and bounded as follows: on the north by road; on the east by Minuwadeniya claimed by Dahasinha Arachchige Don Fernando and others; on the south by T. P. 167,782; on the west by Badahelahenawatta claimed by M. Lianage Maddumahamy.



Scale of 8 Chains to an Inch.

Situation: Imbulgoda village in Weligam korale.

Preliminary plan 541.


Lot.	Name of Land.	Extent.		
		A.	R.	P.
11	Badahelahena <i>alias</i> Deniyaihalahena (road reservation)	0	0	8

Field sheet O 19
22—30Surveyor-General's Office,
Colombo, January 23, 1909.J. B. M. RIDOUT,
for Acting Surveyor-General.

III.—Preliminary plan 541.

Lot.	Name of Land.	Extent.		
		A.	R.	P.
14a	Badahelahena (road reservation)	0	0	7

and bounded as follows: on the north by a road; on the east by Badahelahena sold by the Crown to B. A. Senaratne; on the south by T. P. 167,782; on the west by Halpawedeniya claimed by Hamaragoda Koditwakkuge Dines and others.



Scale of 8 Chains to an Inch.

Situation: Imbulgoda village in Weligam korale.

Preliminary plan 541.

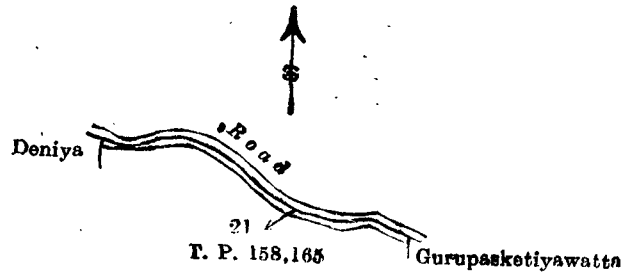
Lot.	Name of Land.	Extent.		
		A.	R.	P.
14a	Badahelahena (road reservation)	0	0	7

Field sheet O 19
22—30Surveyor-General's Office,
Colombo, January 23, 1909.J. B. M. RIDOUT,
for Acting Surveyor-General.

IV.—Preliminary plan 541.

Lot.	Name of Land.	Extent.	
		A.	R. P.
21	Gurupasketiyehena (road reservation)	0	1 15

and bounded as follows : on the north by a road ; on the east by Gurupasketiyewatta claimed by Illupellagamage Babine ; on the south by T. P. 158,165 ; on the west by Deniya claimed by Dahasinhe Arachchige Don Fernando and others.



Scale of 8 Chains to an Inch.

Situation : Imbulgoda village in Weligam korale.

Preliminary plan 541.

Lot.	Name of Land.	Extent.	
		A.	R. P.
21	Gurupasketiyehena (road reservation)	0	1 15

Field sheets O ¹⁹ 22—30 & O ¹⁹ 38—46

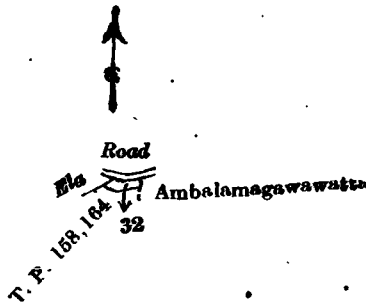
Surveyor-General's Office,
Colombo, January 23, 1909.

J. B. M. RIDOUT,
for Acting Surveyor-General.

V.—Preliminary plan 541.

Lot.	Name of Land.	Extent.	
		A.	R. P.
32	Ambalamagawahena (road reservation)	0	0 5

and bounded as follows : on the north by a road ; on the east by Ambalamagawawatta claimed by Dahanayaka Yapa Madduma Hamine ; on the south by T. P. 158,164 ; on the west by an ela.



Scale of 8 Chains to an Inch.

Situation : Imbulgoda village in Weligam korale.

Preliminary plan 541.

Lot.	Name of Land.	Extent.	
		A.	R. P.
32	Ambalamagawahena (road reservation)	0	0 5

Field sheet O ¹⁹ 38—46

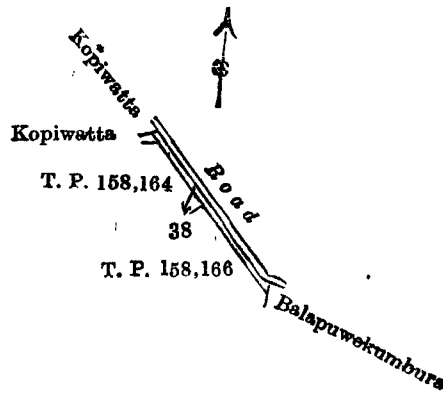
Surveyor-General's Office,
Colombo, January 23, 1909.

J. B. M. RIDOUT,
for Acting Surveyor-General.

VI.—Preliminary plan 541.

Lot.	Name of Land.	Extent.	
		A.	R. P.
38	Kopiwatta (road reservation)	0	0 30

and bounded as follows : on the north by Kopiwatta (private), a road ; on the east by Balapuwawatta claimed by Hewakomputuge Don Andris and others ; on the south by T. P. 158,166 ; on the west by T. P. 158,164, Kopiwatta sold by the Crown to Dahanayaka Yapa Madduma Hamine.



Scale of 8 Chains to an Inch.

Situation : Imbulgoda village in Weligam korale.

Preliminary plan 541.

Lot.	Name of Land.	Extent. A. R. P.
38 ..	Kopiwatta (road reservation) ..	0 0 30

Field sheet O ¹⁹ 38—46

Surveyor-General's Office,
Colombo, January 23, 1909.

J. B. M. RIDOUT,
for Acting Surveyor-General.

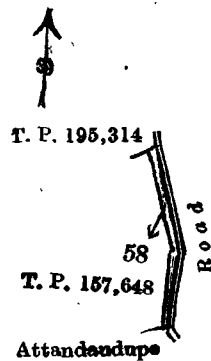
VII.—Preliminary plan 541.

Lot.	Name of Land.	Extent. A. R. P.
58 ..	Etandadupeadakerahena (road reservation) ..	0 0 31

and bounded as follows : on the north by T. P. 195,314 ; on the east by a road ; on the south by Attandaudupe claimed by Don Andris Dahanayaka Yapa and others ; on the west by T. P. 157,648.

December 10, 1909.

FREDERICK LEWIS,
Special Officer.



Scale of 8 Chains to an Inch.

Situation : Imbulgoda village in Weligam korale.

Preliminary plan 541.

Lot.	Name of Land.	Extent. A. R. P.
58 ..	Etandadupeadakerahena (road reservation) ..	0 0 31

Field sheet O ¹⁹ 38—46 *

Surveyor-General's Office,
Colombo, January 23, 1909.
Matara S. O. 1,511

J. B. M. RIDOUT,
for Acting Surveyor-General.

Order under Section 4, Sub-section (1), of "The Waste Lands Ordinances of 1897, 1899, 1900, and 1903,"
declaring Land to be Crown Property.

In the matter of the land commonly called or known as Helambagahawatta, situate in the village of Dararnitiara, in the West Giruwa pattu of the Hambantota District, in the Southern Province, and of "The Waste Lands Ordinances of 1897, 1899, 1900, and 1903."

WHEREAS in pursuance of section 1 of the said Ordinances it was duly notified on October 22, 1909, that if no claim to the land commonly called or known as Helambagahawatta, situate in the village of Dararnitiara, in the West Giruwa pattu of the Hambantota District, in the Southern Province, containing in extent 1 rood and 30 perches, and shown as lot 25d in preliminary plan No. 201, and in the annexed diagram, was made to John Murray Davies, Special Officer appointed under section 28 of the said Ordinances, within the period of three months from the date specified in such notice, such land would be declared the property of the Crown, and dealt with on account of the Crown (*vide* Notice No. 3,604):

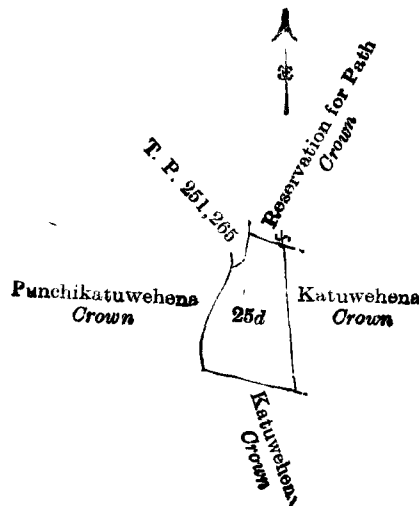
And whereas (1) Samarasin Kankanange Jayanhamy, (2) Malawe Patiranage Alles Appu, (3) Jatunge Andiris Hamy, and (4) Vitaranage Andiris, all of Dararnitiara, made claim thereto; and whereas the said claimants have withdrawn their claims to the said land, I, John Murray Davies, Special Officer appointed under section 28 of the said Ordinances, under and by virtue of the powers vested in me in that behalf by section 4 of the said Ordinances, do hereby on February 26, 1910, order and declare under section 4, sub-section (1), of the said Ordinances, that the said land, as more fully described herein below, is the property of the Crown.

Description of the Land referred to.

The land commonly called or known as Helambagahawatta, situated in the village of Dararnitiara, in the West Giruwa pattu of the Hambantota District, in the Southern Province, containing in extent 1 rood and 30 perches, shown as lot 25d in preliminary plan 201 and in the annexed diagram, and bounded as follows: on the north by a reservation for path declared to be Crown property under the Waste Lands Ordinances; on the east and south by Katuwehena declared to be Crown property under the Waste Lands Ordinances; on the west by Punchikatuwehena declared to be Crown property under the Waste Lands Ordinances, T. P. 251,265.

February 26, 1910.

J. M. DAVIES,
Special Officer.



Scale of 4 Chains to an Inch.

Situation: Dararnitiara village in West Giruwa pattu of Hambantota District.

Preliminary plan 201.

Lot.	Name of Land.	Extent. A. R. P.
25d	Helambagahawatta	0 1 30

Field sheet O 15
8-16

Surveyor-General's Office,
Colombo, September 27, 1909.
Hambantota S. O. 376

H. O. BARNARD,
for Surveyor-General.

**Order under Section 2 of "The Waste Lands Ordinances of 1897, 1899, 1900, and 1903,"
declaring Lands to be Crown Property.**

In the matter of the lands commonly called or known as Tarapediralagemullena and Pinhena, situate in the village of Medagama, in the West Giruwa pattu of the Hambantota District, in the Southern Province, and of "The Waste Lands Ordinances of 1897, 1899, 1900, and 1903."

THE notice required by section 1 of "The Waste Lands Ordinances of 1897, 1899, 1900, and 1903," having been duly published in manner prescribed by that section in respect of the above-named lands (*vide* Notice No. 3,594), and no claim having been made to the said lands or to any interest therein within the period of three months from the date specified in the said notice, I, Frederick Lewis, Special Officer appointed under section 28 of the said Ordinances, under and by virtue of the powers vested in me in that behalf by section 2 of the said Ordinances, do hereby on February 23, 1910, order and declare, that the said lands, as more fully described herein below, situate in the village of Medagama, in the West Giruwa pattu of the Hambantota District, in the Southern Province, and shown as lots 2, 2a, and 7 in preliminary plan No. 233, and in the annexed diagrams, and containing in extent 10 acres and 1 rood, are the property of the Crown.

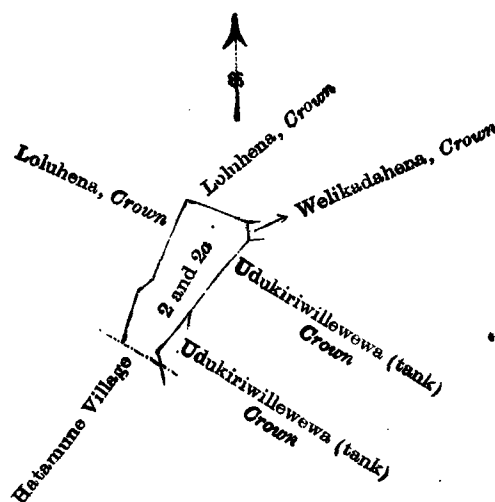
Description of the Lands referred to.

The following lots situated in the village of Medagama, in the West Giruwa pattu of the Hambantota District, in the Southern Province, as described in the annexed diagrams:—

I.—Preliminary plan 233.

Lot.	Name of Land.	Extent.	
		A.	R. P.
2	Tarapediralagemullena	1	0 37
2a	Do.	0	1 21
		<hr/>	<hr/>
		1	2 18

and bounded as follows: on the north by Loluhena declared to be Crown property under the Waste Lands Ordinances; on the east by Welikadahena declared to be Crown property under the Waste Lands Ordinances, Udukiriwillewewa (tank) declared to be Crown property under the Waste Lands Ordinances; on the south by the village limit of Hatamuna; on the west by Loluhena declared to be Crown property under the Waste Lands Ordinances.



Scale of 8 Chains to an Inch.

Situation: Medagama village in West Giruwa pattu of Hambantota District in Southern Province.

Preliminary plan 233.

Lot.	Name of Land.	Extent.	
		A.	R. P.
2	Tarapediralagemullena	1	0 37
2a	Do.	0	1 21
		<hr/>	<hr/>
		1	2 18

Surveyor-General's Office,
Colombo, September 3, 1909.

Field sheet P ¹⁶
2—10

J. B. M. RIDOUT,
for Surveyor-General.

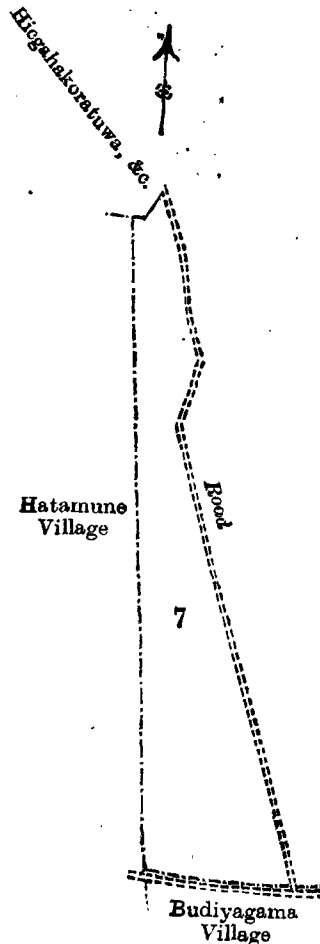
II.—Preliminary plan 233.

Lot.	Name of Land.	Extent.	
		A.	R. P.
7	Pinhena	8	2 22

and bounded as follows: on the north by Hikgahakoratuwa, &c., claimed by G. Dingi Appu and others; on the east by a road; on the south by the village limit of Budiyaagama (a road); on the west by the village limit of Hatamuna.

February 23, 1910.

FREDERICK LEWIS,
Special Officer.



Scale of 8 Chains to an Inch.

Situation : Medagama village in West Giruwa pattu of Hambantota District in Southern Province.

Preliminary plan 233.

Lot.	Name of Land.	Extent. A. R. P.
7	Pinhena	8 2 22

Field sheet P ¹⁶
2-10

Surveyor-General's Office,
Colombo, September 3, 1909.
Hambantota S. O. 377

J. B. M. RIDOUT,
for Surveyor-General.

**Order under Section 4, Sub-section (1), of "The Waste Lands Ordinances of 1897, 1899, 1900, and 1903,"
declaring Land to be Crown Property.**

In the matter of the lands commonly called or known as Dandagamuwaroda, situate in the village of Dandagamuwa, in the Katugampola Korale South of the Katugampola hatpattu of the Kurunegala District, in the North-Western Province, and of "The Waste Lands Ordinances of 1897, 1899, 1900, and 1903."

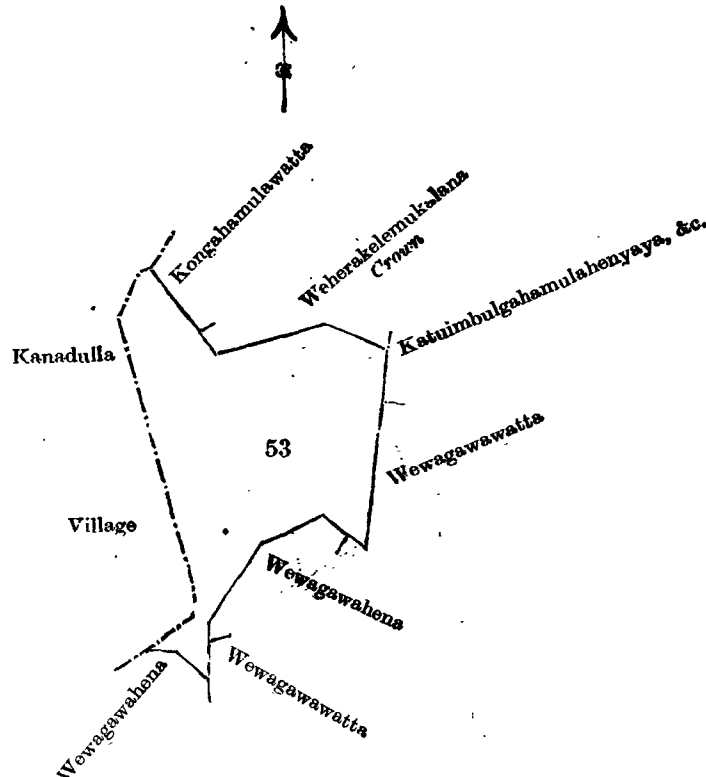
WHEREAS in pursuance of section 1 of the said Ordinances it was duly notified on August 6, 1909, that if no claim to the land commonly called or known as Dandagamuwaroda, situate in the village of Dandagamuwa, in the Katugampola Korale South of the Katugampola hatpattu of the Kurunegala District, in the North-Western Province, containing in extent 9 acres 2 roods and 6 perches, and shown as lot 53 in preliminary plan No. 64, and in the annexed diagram, was made to Walter Ernest Wait, Special Officer appointed under section 28 of the said Ordinances, within the period of three months from the date specified in such notice, such land would be declared the property of the Crown, and dealt with on account of the Crown (*vide* Notice No. 3,518):

And whereas Herat Mudianselage Appuhamy made claim thereto, and whereas the said claimant has withdrawn his claim to the said land, I, John Murray Davies, Special Officer appointed under section 28 of the said Ordinances, under and by virtue of the powers vested in me in that behalf by section 4 of the said Ordinances, do hereby on February 25, 1910, order and declare, under section 4, sub-section (1), of the said Ordinances, that the said land, as more fully described herein below, is the property of the Crown.

Description of the Land referred to.

The land commonly called or known as Dandagamuwaroda, situate in the village of Dandagamuwa, in the Katugampola Korale South of the Kurunegala District, in the North-Western Province, containing in extent 9 acres 2 roods and 6 perches, shown as lot 53 in preliminary plan 64 and in the annexed diagram, and bounded as follows: on the north by Kongahamulawatta sold by the Crown, Weherakelemukalana claimed by the Crown; on the east by Katuimbulgahamulahenyaya, &c. sold by the Crown, Wewagawawatta sold by the Crown, Wewagawahena sold by the Crown; on the south by Wewagawawatta; on the west by the village limit of Kanadulla.

February 25, 1910.

J. M. DAVIES,
Special Officer.

Scale of 8 Chains to an Inch.

Situation : Dandagamuwa village in Katugampola Korale South of Kurunegala District.

Preliminary plan 64.

Lot	Name of Land.	Extent.		
		A.	R.	P.
53	Dandagamuwaroda	9	2	6

Village plan.

Surveyor-General's Office,
Colombo, June 19, 1909.
Kurunegala S. O. 199J. B. M. RIDOUT,
for Surveyor-General.**Order under Section 2 of "The Waste Lands Ordinances of 1897, 1899, 1900, and 1903,"
declaring Land to be Crown Property.**

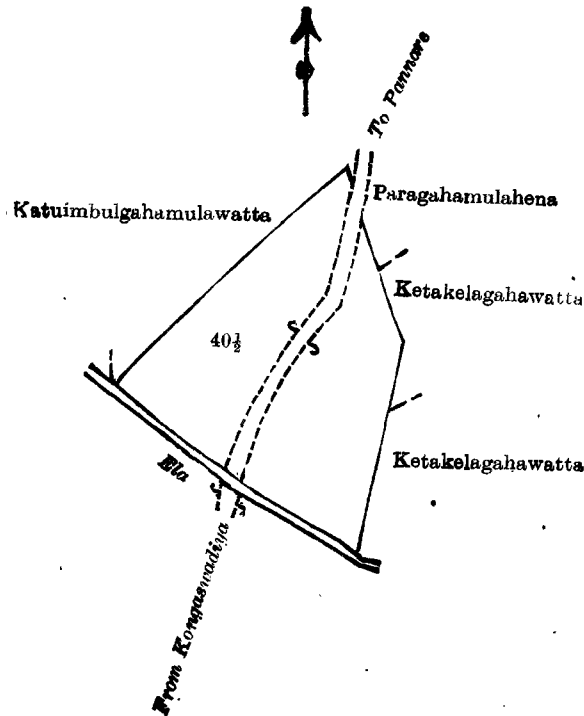
In the matter of the land commonly called or known as Mawatakumburapillewa or Etambagahahena (cemetery), situate in the village of Pannare, in the Pitigal korale of the Katugampola hatpattu of the Kurunegala District, in the North-Western Province, and of "The Waste Lands Ordinances of 1897, 1899, 1900, and 1903."

THE notice required by section 1 of "The Waste Lands Ordinances of 1897, 1899, 1900, and 1903," having been duly published in manner prescribed by that section in respect of the above-named land (*vide* notice No. 3,628), and no claim having been made to the said land or to any interest therein within the period of three months from the date specified in the said notice, I, John George Fraser, Special Officer appointed under section 28 of the said Ordinances, under and by virtue of the powers vested in me in that behalf by section 2 of the said Ordinances, do hereby on February 26, 1910, order and declare that the said land, as more fully described herein below, situate in the village of Pannare, in the Pitigal korale of the Katugampola hatpattu of the Kurunegala District, in the North-Western Province, and shown as lot 40½ in preliminary plan No. 248 and in the annexed diagram, and containing in extent 2 acres 1 rood and 11 perches, is the property of the Crown.

Description of the Land referred to.

The land commonly called or known as Mawatakumburapillewa or Etambagahahena (cemetery), situate in the village of Pannare, in the Pitigal korale of the Katugampola hatpattu of the Kurunegala District, in the North-Western Province, containing in extent 2 acres 1 rood and 11 perches, shown as lot 40½ in preliminary plan 248 and in the annexed diagram, and bounded as follows: on the north by Katuimbulgahamulawatta sold by the Crown to Jayasinhe Mudiyansele Ranhamy, *ex-Korala*, Paragahamulahena sold by the Crown to Ratnayake Mudiyansele Herathamy and two others; on the east by Ketakelagahawatta sold by the Crown to Ratnayaka Mudiyansele Ran Menika of Pannare, Ketakelagahawatta sold by the Crown to Siyam-balapitiya Arachchige Grigoris Appuhamy of Pannare; on the south by an *ela*; on the west by Katuimbulgahamulawatta sold by the Crown to Jayasinhe Mudiyansele Ranhamy, *ex-Korala*.

February 26, 1910.

J. G. FRASER,
Special Officer.

Scale of 4 Chains to an Inch.

Situation: Pannare village in Pitigal korale of Kurunegala District.

Preliminary plan 284.

Lot.	Name of Land.	Extent.		
		A.	R.	P.
40½	Mawatakumburapillewa <i>alias</i> Etambagahahena (cemetery)	2	1	11

Field sheet I 17
25Surveyor-General's Office,
Colombo, August 26, 1908.
Kurunegala S. O. 200J. B. M. RIDOUT,
for Acting Surveyor-General.

**Order under Section 2 of "The Waste Lands Ordinances of 1897, 1899, 1900, and 1903,"
declaring Lands to be Crown Property.**

In the matter of the lands commonly called or known as Ebawala (stream), Kebellagahadeniya, situate in the village of Kaliyawadana, in the Pitigal korale of the Katugampola hatpattu of the Kurunegala District, in the North-Western Province, and of "The Waste Lands Ordinances of 1897, 1899, 1900, and 1903."

The notice required by section 1 of "The Waste Lands Ordinances of 1897, 1899, 1900, and 1903," having been duly published in manner prescribed by that section in respect of the above-named lands (*vide* notice No. 3,633), and no claim having been made to the said lands or to any interest therein within the period of three months from the date specified in the said notice, I, John George Fraser, Special Officer appointed under section 28 of the said Ordinances, under and by virtue of the powers vested in me in that behalf by section 2 of the said Ordinances, do hereby on March 7, 1910, order and declare that the said lands, as more fully described herein below, situate in the village of Kaliyawadana, in the Pitigal korale of the Katugampola hatpattu of the Kurunegala District, in the North-Western Province, and shown as lots 14e and 16 in preliminary plan No. 251, and in the annexed diagrams, and containing in extent 5 acres 3 roods and 8 perches, are the property of the Crown.

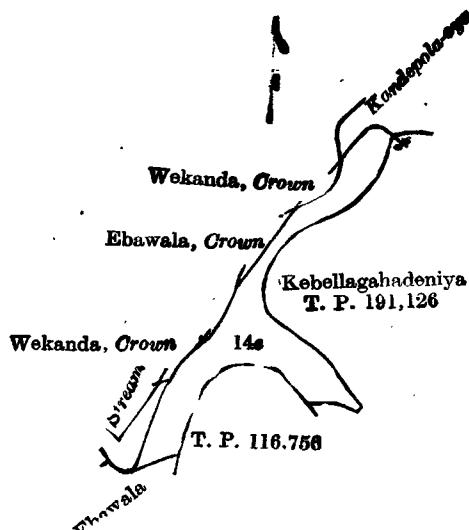
Description of the Lands referred to.

The following lots situated in the village of Kaliyavadana, in the Pitigal korale of the Katugampola hatpattu of the Kurunegala District, in the North-Western Province, as described in the annexed diagrams :—

I.—Preliminary plan 251.

Lot.	Name of Land.	Extent.		
		A.	R.	P.
14e	Ebawala (stream)	0	2	34

and bounded as follows: on the north by the Kandepola-oya; on the east by Kebellagahadeniya (T. P. 191,126); on the south by Kebellagahadeniya (T. P. 191,126), T. P. 116,756, Ebawala sold by the Crown; on the west by a stream, Wekanda claimed by the Crown, Ebawala claimed by the Crown, Wekanda claimed by the Crown.



Scale of 4 Chains to an Inch.

Situation : Kaliyavadana village in Pitigal korale of Kurunegala District.

Preliminary plan 251.

Lot.	Name of Land.	Extent.		
		A.	R.	P.
14e	Ebawala (stream)	0	2	34

Village plan I ⁷/₃₃

Surveyor-General's Office,
Colombo, October 27, 1909.

J. B. M. RIDOUT,
for Surveyor-General.

II.—Preliminary plan 251.

Lot.	Name of Land.	Extent.		
		A.	R.	P.
16	Kebellagahadeniya	5	0	14

and bounded as follows: on the north by the Kandepola-oya; on the east by the village limit of Rawita; on the south by Kahatagahakumbura claimed by Baronchi Naide and others, Kebellagahadeniya (T. P. 191,126); on the west by Kebellagahadeniya (T. P. 191,126).

March 7, 1910.

J. G. FRASER,
Special Officer.

Diagram see page 606.]

Situation : Kaliyavadana village in Pitigal korale of Kurunegala District.

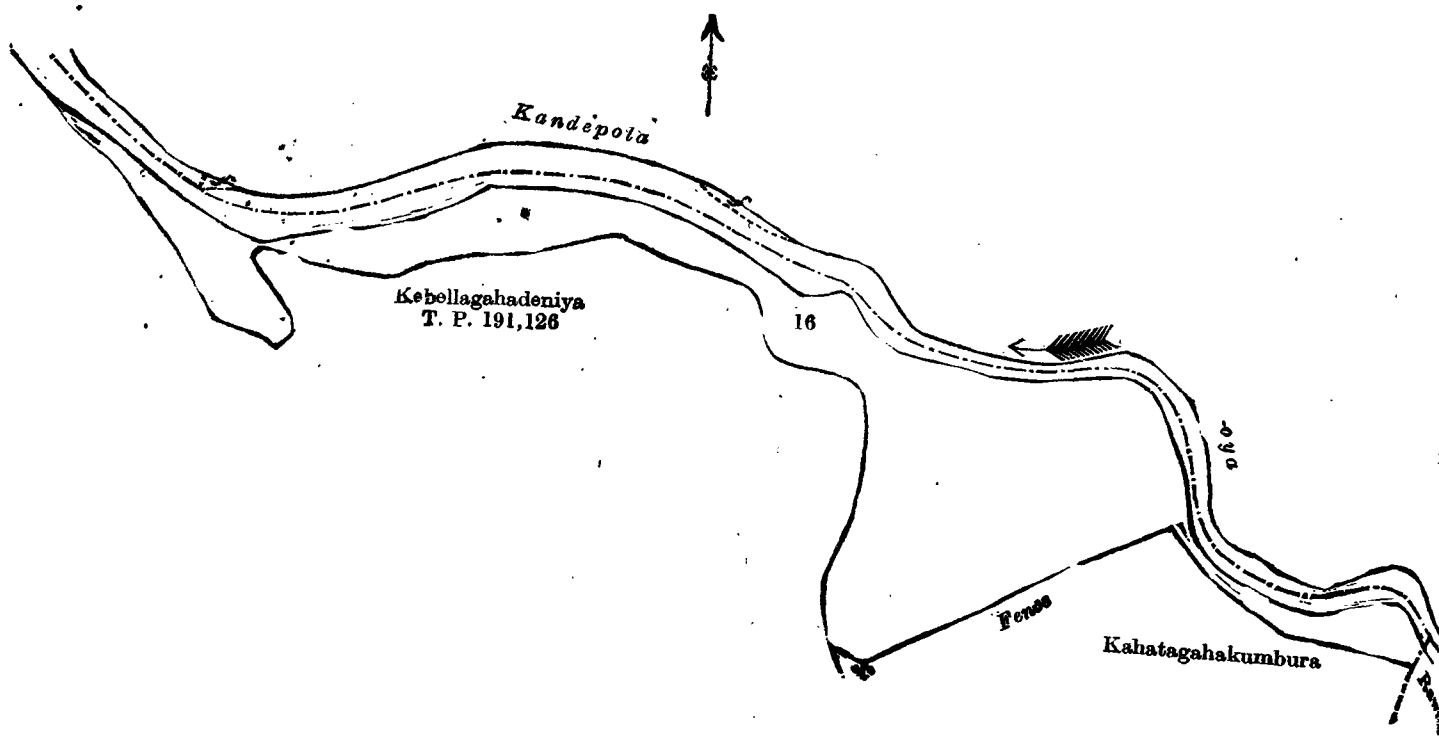
Preliminary plan 251.

Lot.	Name of Land.	Extent.		
		A.	R.	P.
16	Kebellagahadeniya	5	0	14

Village plan I ⁷/₃₃

Surveyor-General's Office,
Colombo, October 27, 1909.
Kurunegala S. O. 201

J. B. M. RIDOUT,
for Surveyor-General.



Scale of 4 Chains to an Inch.

**Order under Section 2 of "The Waste Lands Ordinances of 1897, 1899, 1900, and 1903,"
declaring Lands to be Crown Property.**

In the matter of the lands commonly called or known as Kirimatewewa (pond) (reservation for road) and Kahatagahahena (cemetery), situate in the village of Lihiriagama, in the Pitigal korale of the Katugampola hatpattu of the Kurunegala District, in the North-Western Province, and of "The Waste Lands Ordinances of 1897, 1899, 1900, and 1903."

THE notice required by section 1 of "The Waste Lands Ordinances of 1897, 1899, 1900, and 1903," having been duly published in manner prescribed by that section in respect of the above-named lands (*vide* Notice No. 3,626), and no claim having been made to the said lands or to any interest therein within the period of three months from the date specified in the said notice, I, John Murray Davies, Special Officer appointed under section 28 of the said Ordinances, under and by virtue of the powers vested in me in that behalf by section 2 of the said Ordinances, do hereby on March 3, 1910, order and declare, that the said lands, as more fully described herein below, situate in the village of Lihiriagama, in the Pitigal korale of the Katugampola hatpattu of the Kurunegala District, in the North-Western Province, and shown as lots 1a and 5a in preliminary plan No. 269 and in the annexed diagrams, and containing in extent 1 acre and 24 perches, are the property of the Crown.

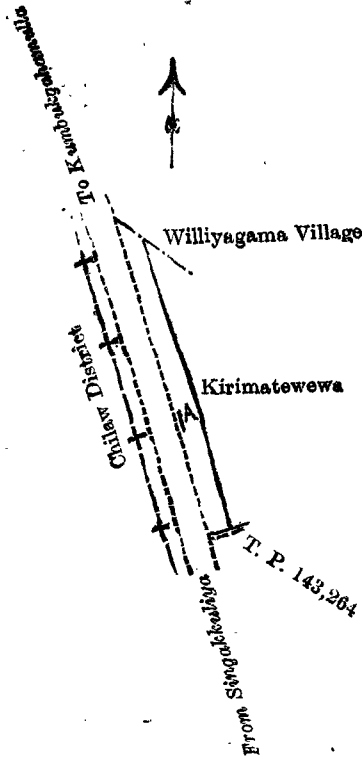
Description of the Lands referred to.

The following lots situated in the village of Lihiriagama, in the Pitigal korale of the Katugampola hatpattu of the Kurunegala District, in the North-Western Province, as described in the annexed diagrams:—

I.—Preliminary plan 269.

Lot.	Name of Land.	Extent.		
		A.	R.	P.
1a	Kirimatewewa (pond) (reservation for road)	0	1	12

and bounded as follows: on the north by the village limit of Williyagama; on the east by Kirimatewewa claimed by Mahamanamalage Amaris Naide; on the south by T. P. 143,264; on the west by the road from Singakkuliya to Kumbukgahamulla (the boundary of the Chilaw District).



Scale of 4 Chains to an Inch.

Situation: Lihiriagama village in Pitigal korale of Kurunegala District.

Preliminary plan 269.

Lot.	Name of Land.	Extent. A. R. P.
1a	Kirimatewewa (pond) (reservation for road)	0 1 12
Field sheet: village plan I		17 1 17 49, 1 57

Surveyor-General's Office,
Colombo, October 25, 1909.

J. B. M. RIDDER,
for Surveyor-General.

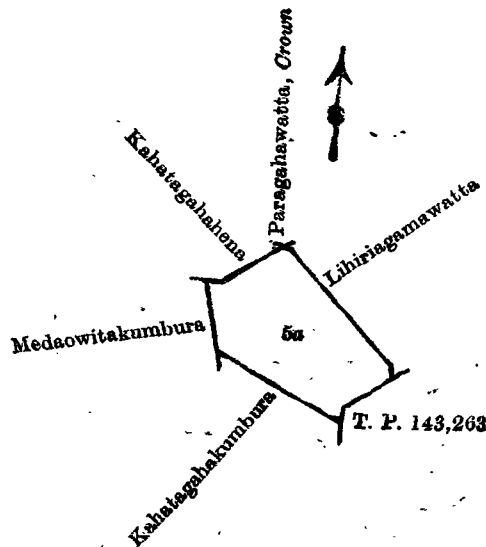
II.—Preliminary plan 269.

Lot.	Name of Land.	Extent. A. R. P.
5a	Kahatagahahena (cemetery)	0 3 12

and bounded as follows: on the north by Kahatagahahena claimed by Mahamanamalage Amaris Naide and now sold by the Crown, Paragahawatta claimed by the Crown and now sold by the Crown, Lihiriagamawatta claimed by Peiris & Co. and now sold by the Crown; on the east by Lihiriagamawatta claimed by Peiris & Co. and now sold by the Crown, T. P. 143,263; on the south by Kahatagahakumbura claimed by Amaris Naide and now sold by the Crown; on the west by Medaowitekumbura claimed by Amaris Perera and others.

March 3, 1916.

J. M. DAVIES,
Special Officer.



Scale of 4 Chains to an Inch.

Situation : Lihiriagama village in Pitigal korale of Kurunegala District.

Preliminary plan 269.

Lot.	Name of Land.	Extent.
5a	Kahatagahaena (cemetery)	0 3 12
Field sheet : village plan I 17 17 49, I 57		

Surveyor-General's Office,
Colombo, October 25, 1909.
Kurunegala S. O. 202

J. B. M. RIDOUT,
for Surveyor-General.

**Order under Section 2 of "The Waste Lands Ordinances of 1897, 1899, 1900, and 1903,"
declaring Lands to be Crown Property.**

In the matter of the lands commonly called or known as Theravangodahena (cemetery), Theravangodahena, &c., situate in the village of Hemudawa, in the Pitigal korale of the Katugampola hatpattu of the Kurunegala District, in the North-Western Province, and of "The Waste Lands Ordinances of 1897, 1899, 1900, and 1903."

THE notice required by section 1 of "The Waste Lands Ordinances of 1897, 1899, 1900, and 1903," having been duly published in manner prescribed by that section in respect of the above-named lands (*vide* Notice No. 3,597), and no claim having been made to the said lands or to any interest therein within the period of three months from the date specified in the said notice, I, John Murray Davies, Special Officer appointed under section 28 of the said Ordinances, under and by virtue of the powers vested in me in that behalf by section 2 of the said Ordinances, do hereby on February 4, 1910, order and declare that the said lands, as more fully described herein below, situate in the village of Hemudawa, in the Pitigal korale of the Katugampola hatpattu of the Kurunegala District, in the North-Western Province, and shown as lots 1d, 6, 11, 4b, 4c, and 12 in preliminary plan No. 283 and in the annexed diagrams, and containing in extent 2 acres 1 rood and 12 perches, are the property of the Crown.

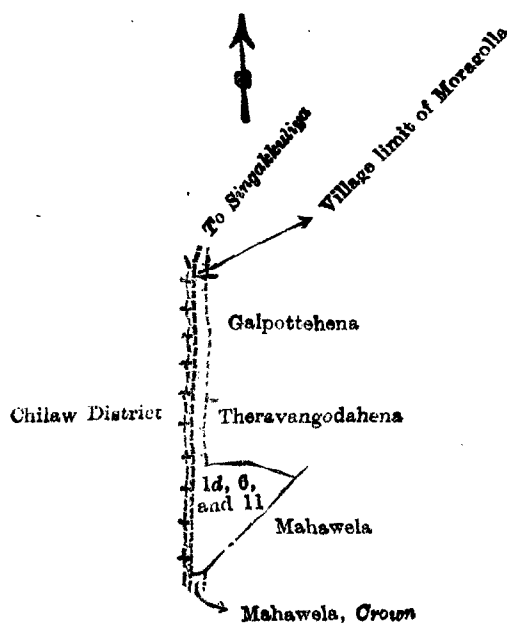
Description of the Lands referred to.

The following lots situated in the village of Hemudawa, in the Pitigal korale of the Katugampola hatpattu of the Kurunegala District, in the North-Western Province, as described in the annexed diagrams :—

I.—Preliminary plan 283.

Lot.	Name of Land.	Extent.
1d	Theravangodahena (cemetery)	0 3 30
6	Theravangodahena	0 1 28
11	Compass para (road)	0 1 4
		1 2 22

and bounded as follows : on the north by the village limit of Moragolla ; on the east by Galpottahena sold by the Crown to Sengappulige Pelis Fernando and another, Theravangodahena sold by the Crown to Sengappulige Pelis Fernando ; on the south by Mahawela claimed by Baronchi Veda and others, Mahawela rented from the Crown by Sengappulige Bara Veda ; on the west by the boundary of the Chilaw District.



Scale of 8 Chains to an Inch.

Situation : Hemudawa village in Pitigal korale.

Preliminary plan 283.

Lot.	Name of Land.	Extent.		
		A.	R.	P.
1d ..	Theravangodahena (cemetery) ..	0	3	30
6d ..	Theravangodahena ..	0	1	28
11 ..	Compass para (road)..	0	1	4
		<u>1</u>	<u>2</u>	<u>22</u>

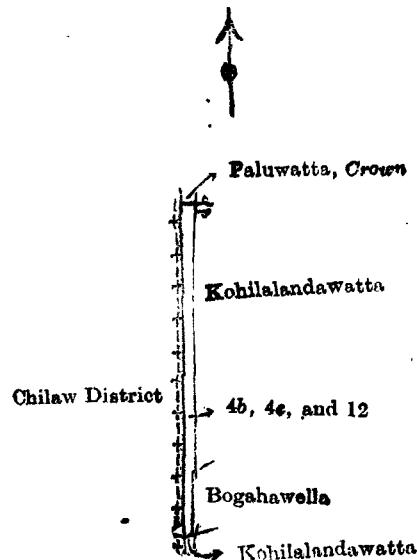
Field sheets I ²²₁₇ & I ²²₂₅Surveyor-General's Office,
Colombo, May 27, 1909.J. B. M. RIDOUT,
for Acting Surveyor-General.

II.—Preliminary plan 283.

Lot.	Name of Land.	Extent.		
		A.	R.	P.
4b ..	Batankapuwawatta ..	0	0	12
4c ..	Medapillewa ..	0	0	6
12 ..	Compass para (road)..	0	2	12
		<u>0</u>	<u>2</u>	<u>30</u>

and bounded as follows : on the north by Paluwatta rented from the Crown by Sengappulige Joachim Fernando ; on the east by Kohilalandewatta claimed by Simon Gamarala and others, Bogahawella rented from the Crown by Pattage Agida Fernando Karunatillaka ; on the south by Kohilalandewatta rented from the Crown by Pattage Agida Fernando Karunatillaka ; on the west by the boundary of the Chilaw District.

February 4, 1910.

J. M. DAVIES,
Special Officer.

Scale of 8 Chains to an Inch.

Situation : Hemudawa village in Pitigal korale.

Preliminary plan 283.

Lot.	Name of Land.	Extent.		
		A.	R.	P.
4b ..	Batankapuwawatta ..	0	0	12
4c ..	Medapillewa ..	0	0	6
12 ..	Compass para (road)..	0	2	12
		<u>0</u>	<u>2</u>	<u>30</u>

Field sheets I ²²₁₇ & I ²²₂₅Surveyor-General's Office,
Colombo, May 27, 1909.
Kurunegala S. O. 203J. B. M. RIDOUT,
for Acting Surveyor-General.

**Order under Section 2 of "The Waste Lands Ordinances of 1897, 1899, 1900, and 1903,"
declaring Lands to be Crown Property.**

In the matter of the lands commonly called or known as Ehetuwalahenyaya, Wekandapaula-akkara, Wekandapaula-akkara (bund reservation), Ehetuwalahenyaya (bund reservation), Ehetuwalahena, &c., situated in the village of Kirimetiya, in the Pahalakende tulana of the Kende korale of the Nuwaragam palata, in the North-Central Province, and of the "Waste Lands Ordinances of 1897, 1899, 1900, and 1903."

THE notice required by section 1 of "The Waste Lands Ordinances of 1897, 1899, 1900, and 1903," having been duly published in manner prescribed by that section in respect of the above-named lands (*vid* Notice No. 3,614), and no claim having been made to the said lands or to an interest therein within the period of three months from the date specified in the said notice, I, Howard Orme Fox, Special Officer appointed under section 28 of the said Ordinances, under and by virtue of the powers vested in me in that behalf by section 2 of the said Ordinances, do hereby on January 31, 1910, order and declare that the said lands, as more fully described herein below, situated in the village of Kirimetiya, in the Pahalakende tulana of the Kende korale of the Nuwaragam palata, in the North-Central Province, and shown as lots 1, 1a, 1b, 1c, 1d, 1e, 1g, 1h, 13, 13b, 14, 15, 16, 16a, 16b, 18, and 19 in preliminary plan No. 561 and in the annexed diagram, and containing in extent 667 acres 2 roods 37 perches, are the property of the Crown.

Description of the Lands referred to.

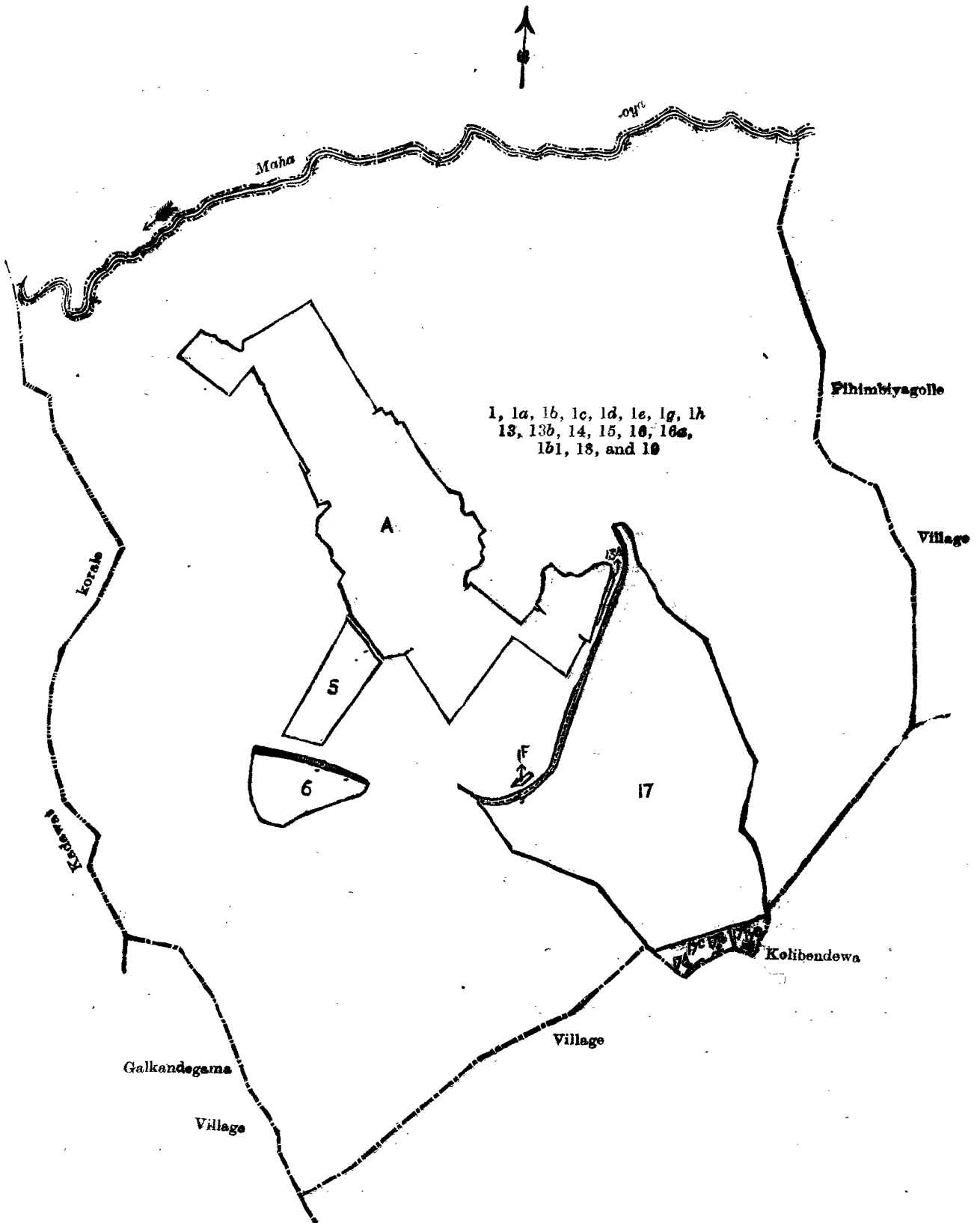
The following lots situated in the village of Kirimetiya, in the Pahalakende tulana of the Kende korale of the Nuwaragam palata, in the North-Central Province, as described in the annexed diagram :—

Lot.	Name of Land.	Extent.		
		A.	R.	P.
1	Ehetuwalahenyaya	555	0	20
1a	Wekandapaula-akkara	2	2	17
1b	Wekandapaula-akkara (bund reservation)	0	1	26
1c	Ehetuwalahenyaya	90	0	32
1d	Ehetuwalahenyaya (bund reservation)	0	3	0
1e	Do.	2	1	13
1g	Ehetuwalahena	2	0	8
1h	Do.	0	1	29
13	Kirimetiya wetisbamba	1	2	8
13b	Do.	0	2	28
14	Kirimetiya wehompola	0	0	15
15	Paluwatta	0	2	35
16	Paluwattebima	1	1	7
16a	Paluwatteakkara	0	0	32
16b	Wekandapaulabima	0	0	4
18	Roads	0	1	7
19	Streams	8	3	36
		667	2	37

and bounded as follows : on the north by the Maha-oya ; on east by the village limit of Pihimbiyagolla, the village limit of Kolibendawa ; on the south by the village limit of Kolibendawa, the village limit of Galkandagama ; on the west by the boundary of the Kadawat korale.

NOTE.—The following lots lying within the above boundaries are excluded from this order, and their aggregate acreage of 159 acres 2 roods and 4 perches is not included in the acreage of 667 acres 2 roods and 37 perches given above :—

Lot.	Name of land.	Extent.		
		A.	R.	P.
1f	Ambagahawatta	0	0	25
2	Welapahala-akkara (T. Ps. 230,161, 188,351, and part of 188,352)	16	3	20
3	Welapahala-akkara (part of T. P. 188,352)	0	0	9
4	Mahawela	33	2	13
7	Puranawela	0	0	3
8	Dambagaha-akkara (part of T. P. 188,353)	0	1	18
9	Do.	3	2	3
10	Dambagaha-akkara (T. Ps. 232,983 and parts of T. Ps. 239,738, 188,353)	8	1	30
11	Dambagaha-akkara (part of T. P. 239,738)	0	0	6
12	Kirimetiya wegangoda	4	1	13
5	Indekatuwa (T. P. 224,487)	6	3	30
6	Tammannewewa	7	2	5
13a	Kirimetiya wegangoda	0	1	3
17	Kirimetiya wewewa	74	1	17
17a	Kirimetiya wewewegilma	0	0	10
17b	Do.	0	0	8
17c	Do.	1	3	9
17d	Do.	0	0	9
17e	Do.	1	0	13
		159	2	4



Scale of 16 Chains to an Inch

Situation : Kirimetiya village in Kende korale of Nuwaragam palata.

Preliminary plan 561.

Lot.	Name of Land.	Extent.		
		A.	R.	P.
1	Ehetuwalahenyaya ..	555	0	20
1a	Wekandapaula-akkara ..	2	2	17
1b	Wekandapaula-akkara (bund reservation) ..	0	1	26
1c	Ehetuwalahenyaya ..	90	0	32
1d	Ehetuwalahenyaya (bund reservation) ..	0	3	0
1e	Do. ..	2	1	13
1g	Ehetuwalahena ..	2	0	8
1h	Do. ..	0	1	29
13	Kirimetiya wetisbamba ..	1	2	8
13b	Do. ..	0	2	28
14	Kirimetiya wehompola ..	0	0	15
15	Paluwatta ..	0	2	35
16	Paluwattebima ..	1	1	7
16a	Paluwatteakkara ..	0	0	32
16i	Wekandapaulabima ..	0	0	4
18	Roads] ..	0	1	7
19	Streams ..	8	3	36
		667	2	37

Lots excluded.

1f	Ambagahawatta ..	0	0	25
2	Welapahala-akkara (T. Ps. 230,161, 188,351, and part of 188,352) ..	16	3	20
3	Welapahala-akkara (part of T. P. 188,352) ..	0	0	9
4	Mahawela ..	33	2	13
7	Puranawela ..	0	0	3
A 8	Dambagaha-akkara (part of T. P. 188,353) ..	0	1	18
9	Do. ..	3	2	3
10	Dambagaha-akkara (T. Ps. 232,989 and part of T. Ps. 239,738, 188,353) ..	8	1	30
11	Dambagaha-akkara (part of T. P. 239,738) ..	0	0	6
12	Kirimetiya wegangoda ..	4	1	13
5	Indekatuwa (T. P. 224,487) ..	6	3	30
6	Tammannewewa ..	7	2	5
13a	Kirimetiya wegangoda ..	0	1	3
17	Kirimetiya wewewa ..	74	1	17
17a	Kirimetiya wewewegilma ..	0	0	10
17b	Do. ..	0	0	8
17c	Do. ..	1	3	9
17d	Do. ..	0	0	9
17e	Do. ..	1	0	13
		159	2	4

Village plan C ²⁵/₃₆, C ²⁵/₄₄, C ²⁵/₅₂

Surveyor-General's Office,
Colombo, October 8, 1909.

Anuradhapura S. O. 612

J. B. M. RIDOUR,
for Surveyor-General.

Order under Section 2 of "The Waste Lands Ordinances of 1897, 1899, 1900, and 1903,"
declaring Land to be Crown Property.

In the matter of the land commonly called or known as Udadeniyagalahena, situate in the village of Makandura, in the Kandaboda pattu of the Matara District, in the Southern Province, and of "The Waste Lands Ordinances of 1897, 1899, 1900, and 1903."

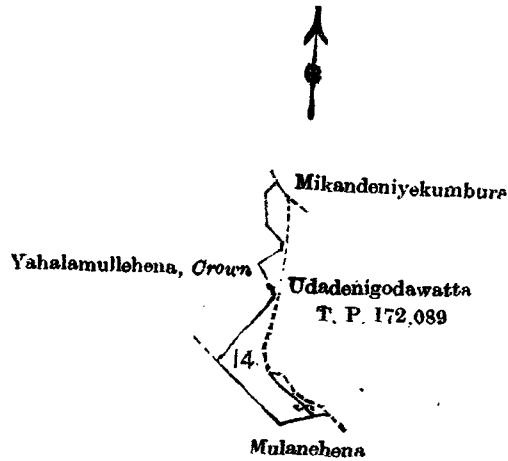
The notice required by section 1 of "The Waste Lands Ordinances of 1897, 1899, 1900, and 1903," having been duly published in manner prescribed by that section in respect of the above-named land (*vide* Notice No. 3,622), and no claim having been made to the said land or to any interest therein within the period of three months from the date specified in the said notice, I, William Loring Kindersley, Assistant Government Agent of the Matara District of the Southern Province, under and by virtue of the powers vested in me in that behalf by section 2 of the said Ordinances, do hereby on February 25, 1910, order and declare that the said land, as more fully described herein below, situate in the village of Makandura, in the Kandaboda pattu of the Matara District, in the Southern Province, and shown as lot 14 in block survey preliminary plan 88, and in the annexed diagram, and containing in extent 3 roods and 30 perches, is the property of the Crown.

Description of the Land referred to.

The land commonly called or known as Udadeniyagalahena, situated at Makandura, in the Kandaboda pattu of the Matara District, in the Southern Province, containing in extent 3 roods and 30 perches, shown as lot 14 in preliminary plan 88, and in the annexed diagram, and bounded as follows: on the north by Mikandenyekumbura claimed by Wijetungamage Don Siman; on the east by Udadenigodawatta shown in title plan 172,089; on the south by Mulanehena claimed by the heirs of L. L. M. Ibrahim; and on the west by Yahalamullehena declared Crown.

February 25, 1910.

W. L. KINDERSLEY,
Assistant Government Agent.



Scale of 8 Chains to an Inch.

Situation: Makandura village in Kandaboda pattu of Matara District.

Preliminary plan 88.

Lot.	Name of Land.	Extent. A. R. P.
14	Udadeniyagalahena	0 3 30

Field sheet O 20
17—25

Surveyor-General's Office,
Colombo, July 20, 1909.

J. B. M. RIDOUT,
for Surveyor-General.