

Ceylon Government Gazette

Published by Authority.

No. 6,366 — FRIDAY, APRIL 15, 1910.

PART I.—General: Minutes, Proclamations, Appointments, and General Government Notifications. | PART III.—Provincial Administration.
 PART II.—Legal and Judicial. | PART IV.—Land Settlement.
 PART V.—Mercantile, Marine, Municipal, Local, &c.

Separate paging is given to each Part in order that it may be filed separately.

Part IV.—Land Settlement.

	PAGE		PAGE
Preliminary Notices	615	Final Orders	618

PRELIMINARY NOTICES.

Notice under "The Waste Lands Ordinances of 1897, 1899, 1900, and 1903."

TAKE notice that unless within three months from April 15, 1910, the persons, if any, who claim any interest in the lands hereinafter mentioned or in any one or more of such lands or to some interest therein make claim in person or in writing to the said lands or any of them or to some interest therein to H. O. Fox, Esq., Special Officer appointed under section 28 of "The Waste Lands Ordinances of 1897, 1899, 1900, and 1903," at his office at Fort, Colombo:

Such Special Officer, in pursuance of the powers vested in him by the said Ordinances, will declare by writing under his hand that the said lands or such of them, as to which no claim has been made, are the property of the Crown.

H. O. Fox,
Special Officer.

Description of the Lands referred to.

The following lots situated in the village of Bandara Bulankulama (within the Local Board limits of Anuradhapura), in the Nuwaragam palata, in the North-Central Province, as described in the annexed diagram:—

Lot.	Name of Land.	Preliminary plan 525.	Extent, A. R. P.
1	Bulankulamakele	37 2 15
3	Bulankulamakele, Katupokunekele	29 2 25
4	Kudaraikuttan (pokuna)	1 3 12
5	Bulankulamatisbamba	4 3 5
7	Bulankulamawewa (tank)	119 1 33
9	Bulankulamakele <i>alias</i> Pankuliyahena (road reservation)	0 1 8
10	Do.	1 0 16
11	Bulankulamehena	0 0 6
13	Do.	0 0 6
14	Do.	0 0 27
15	Do.	0 0 22
16	Do.	0 0 10
17	Bulankulamapashamba (bund reservation)	0 0 4
18	Do.	0 0 25

Lot.	Name of Land.	Extent, A. R. P.
19	Kaliyamottai (abandoned tank)	3 3 28
20	Bulankulamakelebasawakulamekele	220 0 22
21	Bulankulamakele (archæological reservation)	6 2 17
22	Kombichchikulama (abandoned tank)	2 1 12
23	Henamadawewa (do.)	1 0 4
24	Bulankulamakele <i>alias</i> Koilbima	0 0 27
26	Dematawewa (abandoned tank)	6 0 28
		435 2 32

and bounded as follows: on the north by the village limit of Katukeliyawa, the village limit of Perumiyankulama, the village limit of Basawakulama; on the east and south by the village limit of Basawakulama; on the west by the village limit of Ihala Hammillewa, the village limit of Katukeliyawa.

NOTE.—The following lots lying within the above boundaries are excluded from this notice, and their aggregate acreage of 109 acres and 1 perch is not included in the acreage of 435 acres 2 roods and 32 perches, given above:—

Preliminary plan 525.		
Lot.	Name of Land.	Extent, A. R. P.
2	Bulankulama-aluthminipittaniya	1 1 8
6	Bulankulamawatta	0 3 8
12	Mahawelakamata	0 3 2
25	Dematawewawatta	2 3 30
8	Bulankulamamahawela (T. Ps. 123,704, 151,543, 151,542, 155,336, and 172,194)	36 0 0
8a	Bulankulamamahawela (P. P. 47/Q2)	9 2 22
8b	Do. (P. P. 47/O 2)	33 2 0
8c	Do. (T. P. 140,373)	24 0 11
		109 0 1

[For Diagram see page 617.]

Situation: Bandara Bulankulama village in Nuwarakalawiya District.

Preliminary plan 525.		
Lot.	Name of Land.	Extent, A. R. P.
1	Bulankulamakele	37 2 15
3	Bulankulamakele, Katupokunekele	29 2 25
4	Kudaraikuttan (pokuna)	1 3 12
5	Bulankulamatisbamba	4 3 5
7	Bulankulamawewa (tank)	119 1 33
9	Bulankulamakele <i>alias</i> Pankuliyahena (road reservation)	0 1 8
10	Do.	1 0 16
11	Bulankulamehena	0 0 6
13	Do.	0 0 6
14	Do.	0 0 27
15	Do.	0 0 22
16	Do.	0 0 10
17	Bulankulamepasbamba (bund reservation)	0 0 4
18	Do.	0 0 25
19	Kaliyamottai (abandoned tank)	3 3 28
20	Bulankulamakelebasawakulamekele	220 0 22
21	Bulankulamakele (archæological reservation)	6 2 17
22	Kombichchikulama (abandoned tank)	2 1 12
23	Henamadawewa (do.)	1 0 4
24	Bulankulamakele <i>alias</i> Koilbima	0 0 27
26	Dematawewa (abandoned tank)	6 0 28
		435 2 32

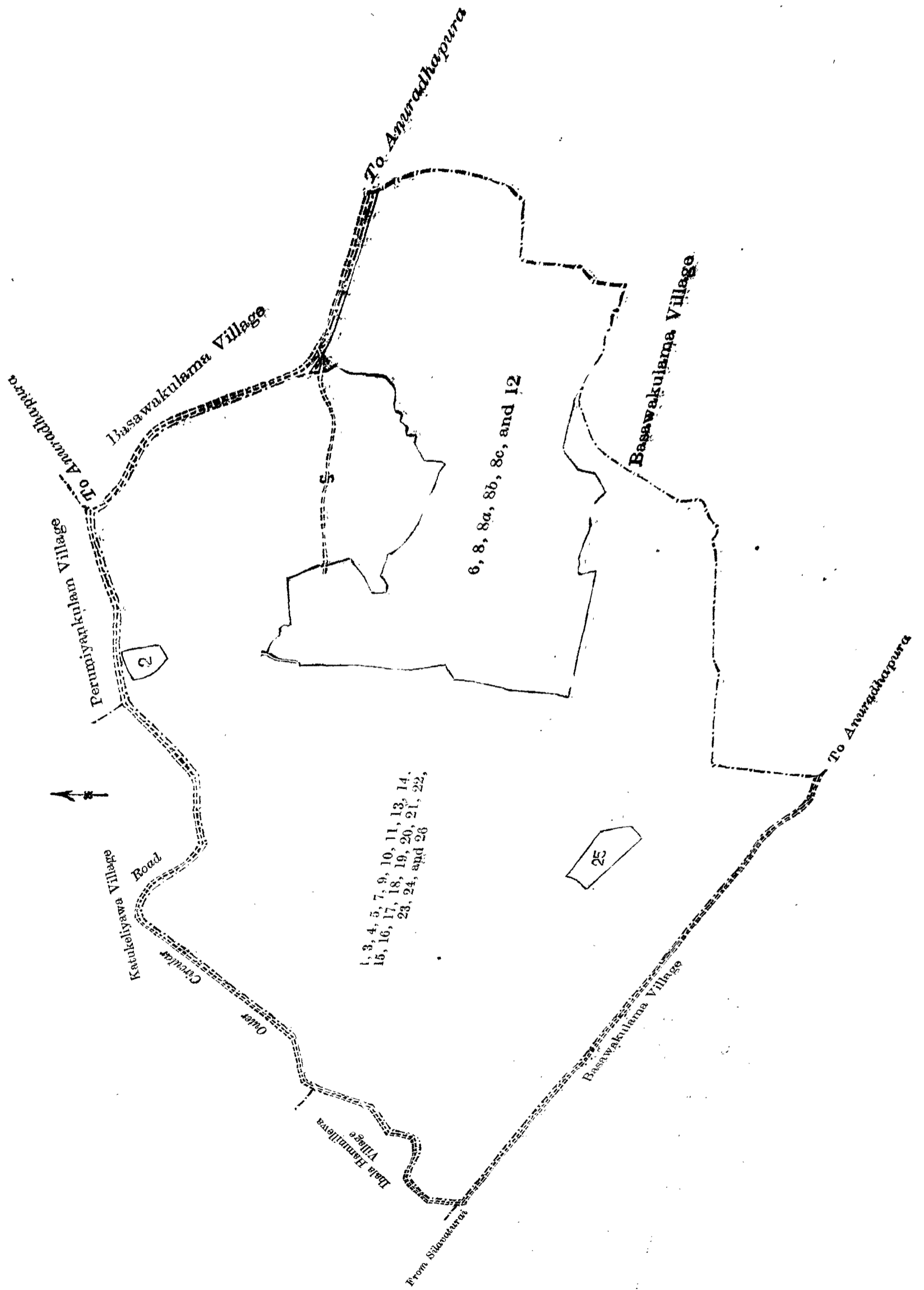
Lots excluded.

2	Bulankulama-aluthminipittaniya	1 1 8
6	Bulankulamawatta	0 3 8
12	Mahawelakamata	0 3 2
25	Dematawewawatta	2 3 30
8	Bulankulamamahawela (T. Ps. 123,704, 151,543, 151,542, 155,336, and 172,194)	36 0 0
8a	Bulankulamamahawela (P. P. 47/Q2)	9 2 22
8b	Do. (P. P. 47/O 2)	33 2 0
8c	Do. (T. P. 140,373)	24 0 11
		109 0 1

Surveyor-General's Office,
Colombo, December 22, 1909.

Field sheet: village plan.

J. B. M. RIDOUT,
for Surveyor-General.
Anuradhapura S. O. 8—1910



Scale of 16 Chains to an Inch.

FINAL ORDERS.

Order under Section 2 of "The Waste Lands Ordinances of 1897, 1899, 1900, and 1903," declaring Lands to be Crown Property.

In the matter of the lands commonly called or known as Rukmallegodahena (road reservation), Pandeniya-hena, &c., situate in the village of Illuppella, in the Weligam Korale of the Matara District, in the Southern Province, and of "The Waste Lands Ordinances of 1897, 1899, 1900, and 1903."

THE notice required by section 1 of "The Waste Lands Ordinances of 1897, 1899, 1900, and 1903," having been duly published in manner prescribed by that section in respect of the above-named lands (*vide* Notice No. 3,545), and no claim having been made to the said lands or to any interest therein within the period of three months from the date specified in the said notice, I, Frederick Lewis, Special Officer appointed under section 28 of the said Ordinances, under and by virtue of the powers vested in me in that behalf by section 2 of the said Ordinances, do hereby on February 19, 1910, order and declare that the said lands, as more fully described herein below, situate in the village of Illuppella, in the Weligam korale of the Matara District, in the Southern Province, and shown as lots 31, 43, 70, 78, 78a, 78b, 78c, 79, 79a, 79b, 80, 80a, 80b, 81, 81a, 82, 82a, 53, 109, 110, 128, 129, 130, 113, 135, 153, 154, 155, 166, 167, 168, and 169, in preliminary plan 181 and in the annexed diagrams, and containing in extent 240 acres and 32·5 perches, are the property of the Crown.

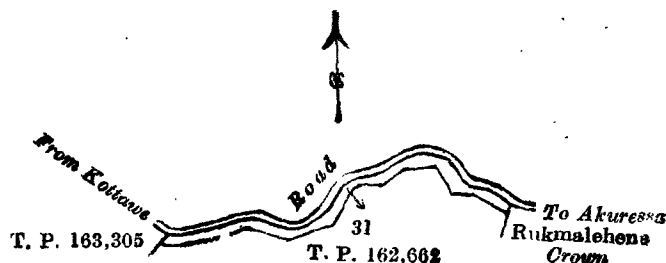
Description of the Lands referred to.

The following lots situated in the village of Illuppella, in the Weligam korale of the Matara District, in the Southern Province, as described in the annexed diagrams:—

I.—Preliminary plan 181.

Lot.	Name of Land.	Extent. A. R. P.
31	Rukmallegodahena (road reservation)	0 3 15

and bounded as follows: on the north by the road from Kottawa to Akuresa; on the east by Rukmalehena claimed by the Crown; on the south by T. P. 162,662; on the west by T. P. 163,305.



Scale of 8 Chains to an Inch.

Situation: Illuppella village in Weligam korale of Matara District.

Preliminary plan 181.

Lot.	Name of Land.	Extent, A. R. P.
31	Rukmallegodahena (road reservation)	0 3 15

Field sheet O/19/22-30

Surveyor-General's Office,
Colombo, April 21, 1909.

J. B. M. RIDOUT,
for Acting Surveyor-General.

II.—Preliminary plan 181.

Lot.	Name of Land.	Extent, A. R. P.
43	Pandeniyehehena	84 1 20
70	Koratuwehena	17 2 17
78	Maliyaddehena	1 3 21
78a	Do.	0 0 22
78b	Do.	0 0 9
78c	Do.	0 1 3
79	Do.	2 0 7
79a	Do.	0 0 27
79b	Do.	0 0 15
80	Do.	2 1 30
80a	Do.	0 0 24
80b	Do.	0 0 5
81	Do.	1 2 6
81a	Do.	0 1 16
82	Do.	1 3 31
82a	Do.	0 1 33
		113 2 6

and bounded as follows : on the north by T. P. 171,688, Godamana (road reservation) claimed by the Crown, T. Ps. 171,688 and 202,151, Dodamaneudumulla claimed by Loku Kodikarage Don Siman, Radaliyadda sold by the Crown ; on the east by Paraowita claimed by Samsadeen Lebbe, T. P. 165,255, Helemulla and Kotiyamulla claimed by R. Adonisa and others, Gandalagodawatta claimed by Illuppelle Gamage Babunhamy and others, Kambarangahawatta claimed by Loku Kodikarage Don Siman and others, Kerawakkanatiya claimed by Vitanage Don Hamy and others, Maliyaddekumbura (private), Mahaudumuledeniya sold by the Crown, Maliyaddekalawita claimed by the Crown and Ellawalage Balahamy, Maliyaddendumulla claimed by ditto, Maliyaddekalawita sold by the Crown, Maliyaddekumbura (private), Maliyaddekalawita claimed by the Crown and Malwanage Babun, the Hindakaradeniyadola ; on the south by the Hindakaradeniyadola ; on the west by the Hindakaradeniyadola, T. P. 202,234, Panwilahenemahagoda claimed by the Crown, the village limit of Neraluwa.

NOTE.—The following lots lying within the above boundaries are excluded from this part of the order, and their aggregate acreage of 4 acres and 16 perches is not included in the acreage of 113 acres 3 roods and 2 perches given above.

Preliminary plan 181.			Extent, A. R. P.
Lot.	Name of Land.		
A 60	Pandeniya (part of T. P. 163,860)	..	0 0 32
A 60a	Do. (T. P. 263,031)	..	0 0 25
A 61	Do. (T. P. 163,860) part	..	0 0 17
A 62	Pandeniyeatmaga (part of T. P. 163,860)	..	0 0 8
A 63	Pandeniyeakumbura (part of T. P. 163,860)	..	2 3 26
A 64	Pandeniyeakumbura (T. P. 263,032)	..	0 0 10
A 65	Pandeniyeatmaga (T. P. 263,077)	..	0 0 10
A 66	Do. (T. P. 262,901)	..	0 1 8
A 67	Pandeniya (T. P. 263,025)	..	0 1 0
68	Tiyambarahenedeniya	..	0 0 36
			4 1 12

[For Diagram see page 620.]

Situation : Illuppella village in Weligam korale of Matara District.

Preliminary plan 181.			Extent, A. R. P.
Lot.	Name of Land.		
48	Pandeniyehehena	..	84 1 20
70	Koratuwehena	..	17 2 17
78	Maliyaddehena	..	1 3 21
78a	Do.	..	0 0 22
78b	Do.	..	0 0 9
78c	Do.	..	0 1 3
79	Do.	..	2 0 7
79a	Do.	..	0 0 27
79b	Do.	..	0 0 15
80	Do.	..	2 1 30
80a	Do.	..	0 0 24
80b	Do.	..	0 0 5
81	Do.	..	1 2 6
81a	Do.	..	0 1 16
82	Do.	..	1 3 31
82a	Do.	..	0 1 33
			113 2 6

Lots excluded.

A 60	Pandeniya (part of T. P. 163,860)	..	0 0 32
A 60a	Do. (T. P. 263,031)	..	0 0 25
A 61	Do. (T. P. 163,860) part	..	0 0 17
A 62	Pandeniyeatmaga (part of T. P. 163,860)	..	0 0 8
A 63	Pandeniyeakumbura (part of T. P. 163,860)	..	2 3 26
A 64	Pandeniyeakumbura (T. P. 263,032)	..	0 0 10
A 65	Pandeniyeatmaga (T. P. 263,077)	..	0 0 10
A 66	Do. (T. P. 262,901)	..	0 1 8
A 67	Pandeniya (T. P. 263,025)	..	0 1 0
68	Tiyambarahenedeniya	..	0 0 36
			4 1 12

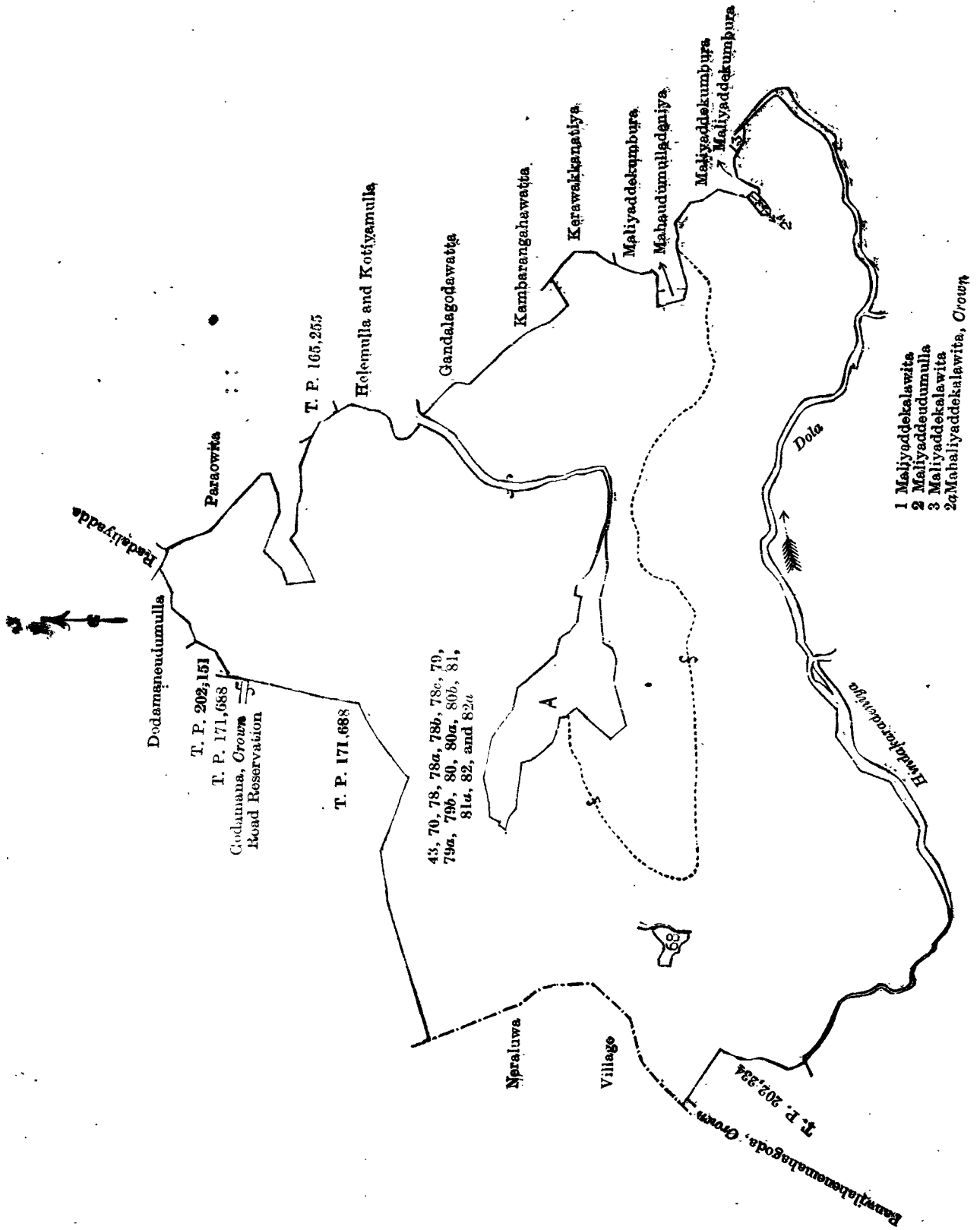
Field sheets O/19/22-30, O/19/37-45, & O/19/38-46

Surveyor-General's Office,
Colombo, April 21, 1909.

J. B. M. RIDOUT,
for Acting Surveyor-General.

III.—Preliminary plan 181.

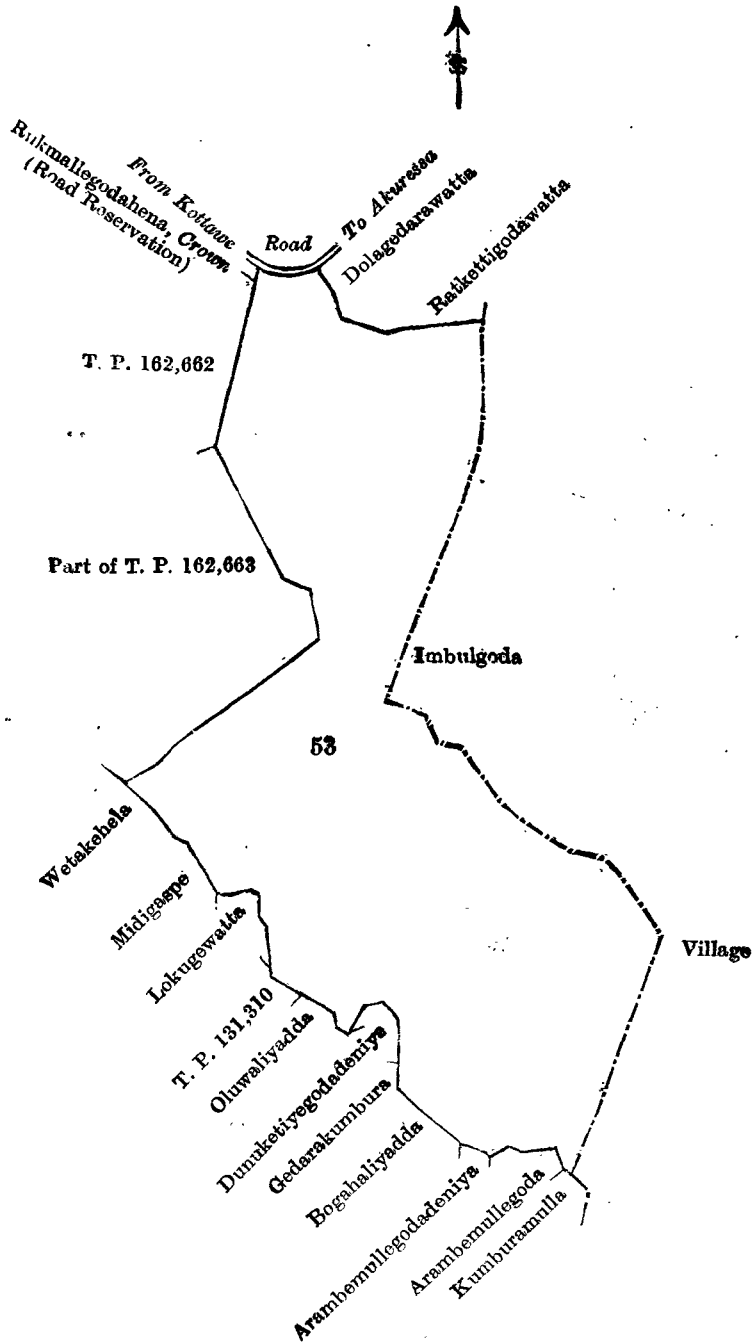
Lot.	Name of Land.	Extent, A. R. P.
53	Rukmallehena	37 2 32



Scale of 8 Chains to an Inch.

and bounded as follows : on the north by the road from Kottawa to Akuressa, Dolagedarawatta claimed by Kodikarage Dingi Appu, Ratketigodawatta claimed by Benjamin Alexander Senaratne and Loku Kodikarage Don Andris ; on the east by the village limit of Imbulgoda ; on the south by Kumburamulla claimed by Komputugodage, Don Juyanis and others, Arambemullegoda claimed by Gamage Babuna and others, Arambemullegodadeniya sold by the Crown, Bogahaliyadda claimed by Loku Kodikarage Don Siman and others, Gedarakumbura claimed by the heirs of Don Andris Samarasinhe Dahanayaka and others, Dunuketiyagodadeniya sold by the Crown, Oluwaliyadda claimed by the heirs of Don Andris Samarasinhe Dahanayaka and others, T. P. 131,310; Lokugewatta claimed by Loku Kodikarage Don Siman and others, Midigaspe claimed

by Malwanage Babthinamy and others, Wetakehela claimed by Ahamadu Casim; on the west by a part of T. P. 162,663 and T. P. 162,662, Rukmallegodahena (road reservation), declared to be the property of the Crown under the Waste Lands Ordinances.



Scale of 8 Chains to an Inch.

Situation : Illuppella village in Weligam korale of Matara District.

Preliminary plan 181.

Lot.	Name of Land.	Extent, A. R. P.
53	Rukmallehena	37 2 32

Field sheets O/19/22-30 & O/19/38-46

Surveyor-General's Office,
Colombo, April 21, 1909.

J. B. M. RIDOUT,
for Acting Surveyor-General.

IV.—Preliminary plan 181.

Lot.	Name of Land.	Extent, A. R. P.
109	Hunukotuwekalawita	0 0 11

and bounded as follows: on the north by Mahaliyaddehenemukalana claimed by the Crown, Hunukotuwekalawita claimed by Ranaweerage Janochamy and others; on the east by Hunukotuwekalawita claimed by Ranaweerage Janochamy and others; on the south and west by Mahaliyaddehenemukalana claimed by the Crown.



Mahaliyaddehenemukalana
Crown

Hunukotuwekajawita

109

Scale of 8 Chains to an Inch.

Situation : Illuppella village in Weligam korale of Matara District.

Preliminary plan 181.

Lot.	Name of Land.	Extent, A. B. P.
109	Hunukotuwekalawita	0 0 11

Field sheet O/19/38-46

Surveyor-General's Office,
Colombo, April 21, 1909.

J. B. M. RIDOUT,
for Acting Surveyor-General.

V.—Preliminary plan 181.

Lot.	Name of Land.	Extent, A. B. P.
110	Walarambehena..	0 3 16

and bounded as follows : on the north, east, south, and west by Mahaliyaddehenamukalana claimed by the Crown.



Mahaliyaddehenemukalana

110

Crown

Scale of 8 Chains to an Inch.

Situation : Illuppella village in Weligam korale of Matara District.

Preliminary plan 181.

Lot.	Name of Land.	Extent, A. B. P.
110	Walarambehena..	0 3 16

Field sheet O/19/38-46

Surveyor-General's Office,
Colombo, April 21, 1909.

J. B. M. RIDOUT,
for Acting Surveyor-General.

VI.—Preliminary plan 181.

Lot.	Name of Land.	Extent, A. B. P.
128	Galpottedeniya..	0 0 16

and bounded as follows : on the north and east by T. P. 208,267 ; on the south and west by Mahaliyaddehenemukalana claimed by the Crown.



Mahaliyaddehenemukalana
Crown

T. P. 208,267

128

Scale of 8 Chains to an Inch.

Situation : Illuppella village in Weligama korale of Matara District.

Preliminary plan 181.

Lot.	Name of Land.	Extent, A. B. P.
128	Galpottedeniya ..	0 0 16

Field sheet O/19/38-46

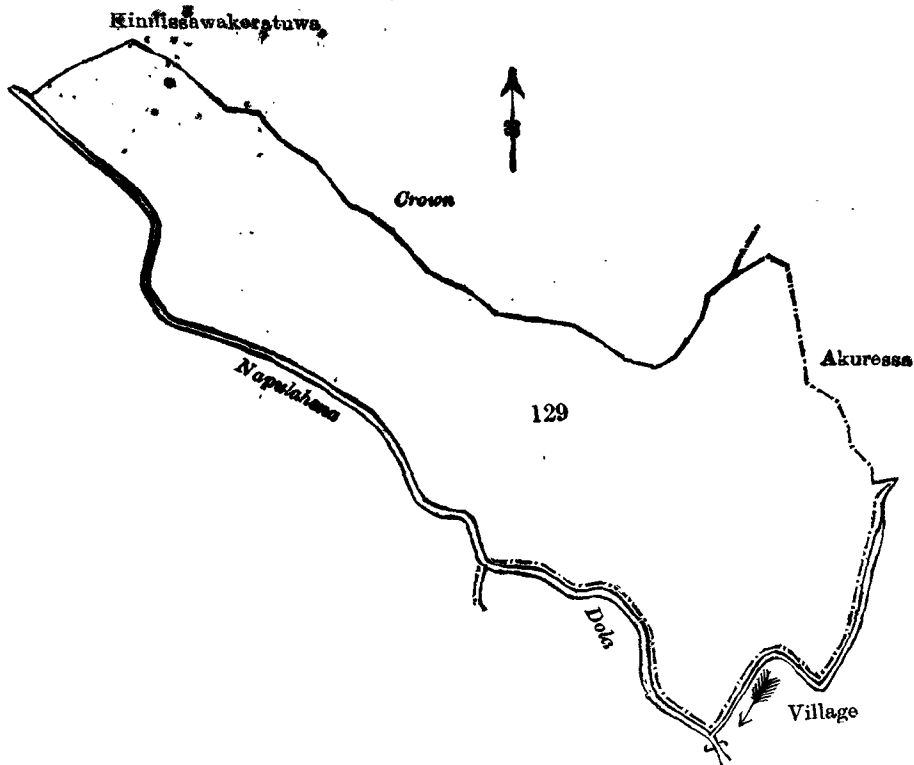
Surveyor-General's Office,
Colombo, April 21, 1909.

J. B. M. RIDOUT,
for Acting Surveyor-General.

VII.—Preliminary plan 181.

Lot.	Name of Land.	Extent, A. B. P.
129	Boraliyakele ..	36 1 5

and bounded as follows : on the north by Kinissawakoratuwa claimed by the Crown, the village limit of Akuressa ; on the east by the village limit of Akuressa ; on the south and west by the Napulahena-dola.



Scale of 8 Chains to an Inch.

Situation : Illuppella village in Weligam korale of Matara District.

Preliminary plan 181.

Lot.	Name of Land.	Extent, A. R. P.
129 ..	Boraliyakele ..	36 1 5

Field sheet O/19/38-46

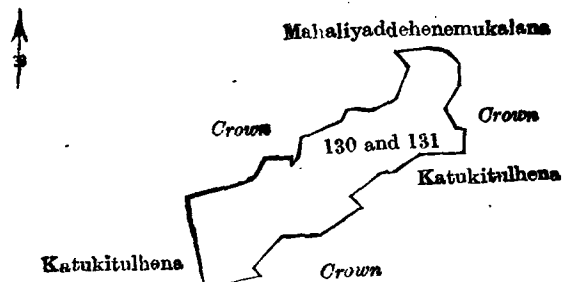
Surveyor-General's Office,
Colombo, April 20, 1909.

J. B. M. RIDOUT,
for Acting Surveyor-General.

VIII.—Preliminary plan 181.

Lot.	Name of Land.	Extent, A. R. P.
130 ..	Walarambehena <i>alias</i> Lawulugahahena ..	4 0 23
131 ..	Walarambehena.. ..	0 0 26
		4 1 9

and bounded as follows : on the north and east by Mahaliyaddehenemukalana claimed by the Crown, on the south and west by Katukitulhena claimed by the Crown.



Scale of 8 Chains to an Inch.

Situation : Illuppella village in Weligam korale of Matara District.

Preliminary plan 181.

Lot.	Name of Land.	Extent, A. R. P.
130 ..	Walarambehena <i>alias</i> Lauulugahahena ..	4 0 23
131 ..	Walarambehena ..	0 0 26

4 1 9

Field sheet O/19/38-46

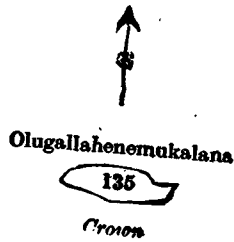
Surveyor-General's Office,
Colombo, April 20, 1909.

J. B. M. RIDOUT,
for Acting Surveyor-General.

IX.—Preliminary plan 181.

Lot.	Name of Land.	Extent, A. R. P.
135	Ollagallaudadeniya	0 1 39

and bounded as follows : on the north, east, south, and west by Ollagallahenemukālana claimed by the Crown.



Scale of 8 Chains to an Inch.

Situation : Illuppella village in Weligam korale of Matara District.

Preliminary plan 181.

Lot.	Name of Land.	Extent, A. R. P.
135	Ollagallaudadeniya	0 1 39

Field sheets O/19/37-45 & O/19/38-46

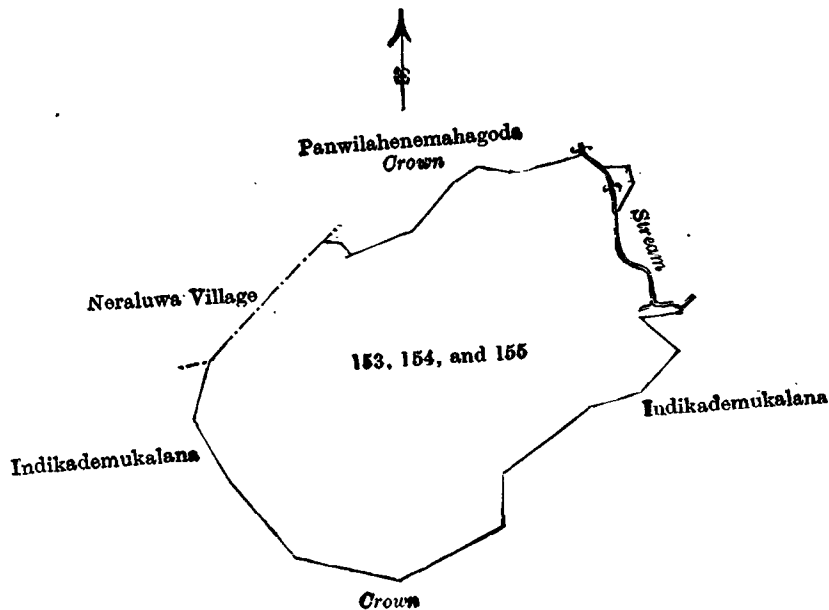
Surveyor-General's Office,
Colombo, April 20, 1909.

J. B. M. RIDOUT,
for Acting Surveyor-General.

X.—Preliminary plan 181.

Lot.	Name of Land.	Extent, A. R. P.
153	Indikadaowitenedeniya	2 0 31
154	Indikadahena	18 0 34
155	Galpottchenedeniya	1 0 11
		21 1 36

and bounded as follows : on the north by Panwilahenemahagoda claimed by the Crown ; on the east by a stream, Indikademukalana claimed by the Crown ; on the south by Indikademukalana Claimed by the Crown ; on the west by Indikademukalana claimed by the Crown, the village limit of Neraluwa.



Scale of 8 Chains to an Inch.

Situation : Illuppella village in Weligam korale of Matara District.

Preliminary plan 181.

Lot.	Name of Land.	Extent, A. R. P.
153	Indikadaowitenedeniya	2 0 31
154	Indikadahena	18 0 34
155	Galpottchenedeniya	1 0 11
		21 1 36

Field sheet O/19/37-45

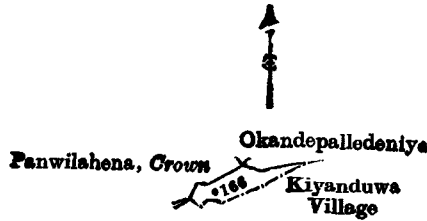
Surveyor-General's Office,
Colombo, April 20, 1909.

J. B. M. RIDOUT,
for Acting Surveyor-General.

XI.—Preliminary plan 181.

Lot.	Name of Land.	Extent, A. R. P.
166	Okandapalleihaladeniya	0 1 20½

and bounded as follows : on the north by Panwilahena claimed by the Crown, Okandepalledeniya claimed by Mikandawattage Thomishamy, on the east and south by the village limit of Kiyanduwa, on the west by Panwilahena claimed by the Crown.



Scale of 8 Chains to an Inch.

Situation : Illuppella village in Weligam korale of Matara District.

Preliminary plan 181.

Lot.	Name of Land.	Extent, A. R. P.
166	Okandapalleihaladeniya	0 1 20½

Field sheet O/19/38-46

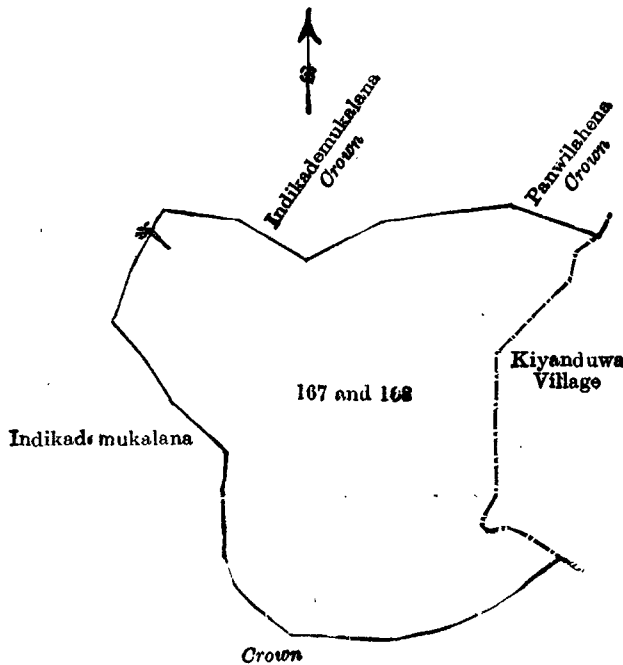
Surveyor-General's Office,
Colombo, April 21, 1909.

XII.—Preliminary plan 181.

J. B. M. RIDOUT,
for Acting Surveyor-General.

Lot.	Name of Land.	Extent, A. R. P.
167	Polgahahenedeniya	6 2 30
168	Polgahahena	17 1 14
		24 0 4

and bounded as follows : on the north by Indikademukalana claimed by the Crown, Panwilahena claimed by the Crown; on the east by the village limit of Kiyanduwa; on the south and west by Indikademukalana claimed by the Crown.



Scale of 8 Chains to an Inch.

Situation : Illuppella village in Weligam korale of Matara District.

Preliminary plan 181.

Lot.	Name of Land.	Extent, A. R. P.
167	Polgahahenedeniya	6 2 30
168	Polgahahena	17 1 14

24 0 4

Field sheets O/19/37-45 & O/19/38-46

Surveyor-General's Office,
Colombo, April 21, 1909.

J. B. M. RIDOUT,
for Acting Surveyor-General.

XIII.—Preliminary plan 181.

Lot.	Name of Land.	Extent, A. R. P.
169	Walarambehenedeniya	0 0 23

and bounded as follows : on the north by a stream, Indikademukalana claimed by the Crown ; on the east by Indikademukalana claimed by the Crown ; on the south and west by a stream.

Colombo, February 19, 1910.

FREDERICK LEWIS,
Special Officer.



Scale of 8 Chains to an Inch.

Situation : Illuppella village in Weligam korale of Matara District.

Preliminary plan 181.

Lot.	Name of Land.	Extent, A. R. P.
169	Walarambehenedeniya	0 0 23

Field sheet O/19/37-45

Surveyor-General's Office,
Colombo, April 21, 1909.

J. B. M. RIDOUT,
for Acting Surveyor-General.

Matara S. O. 1,512

**Order under Section 2 of "The Waste Lands Ordinances of 1897, 1899, 1900, and 1903,"
declaring Lands to be Crown Property.**

In the matter of the lands commonly called or known as Kongahahena, Nugahahena, Komekada-arehenyaya, Palugahamulana, Wewahena, Wehelagamawewa (tank), situate in the village of Wehelagama, in the West Giruwa pattu of the Hambantota District, in the Southern Province, and of "The Waste Lands Ordinances of 1897, 1899, 1900, and 1903."

THE notice required by section 1 of "The Waste Lands Ordinances of 1897, 1899, 1900, and 1903," having been duly published in manner prescribed by that section in respect of the above-named lands (*vide* Notice No. 3,289), and no claim having been made to the said lands or to any interest therein within the period of three months from the date specified in the said Notice, I, Frederick Lewis, Special Officer appointed under section 28 of the said Ordinances, under and by virtue of the powers vested in me in that behalf by section 2 of the said Ordinances, do hereby on November 25, 1909, order and declare that the said lands, as more fully described herein below, situate in the village of Wehelagama, in the West Giruwa pattu of the Hambantota District, in the Southern Province, and shown as lots 1 and 2 in preliminary plan 361 and in the annexed diagram, and containing in extent 176 acres and 33 perches, are the property of the Crown.

Description of the Lands referred to.

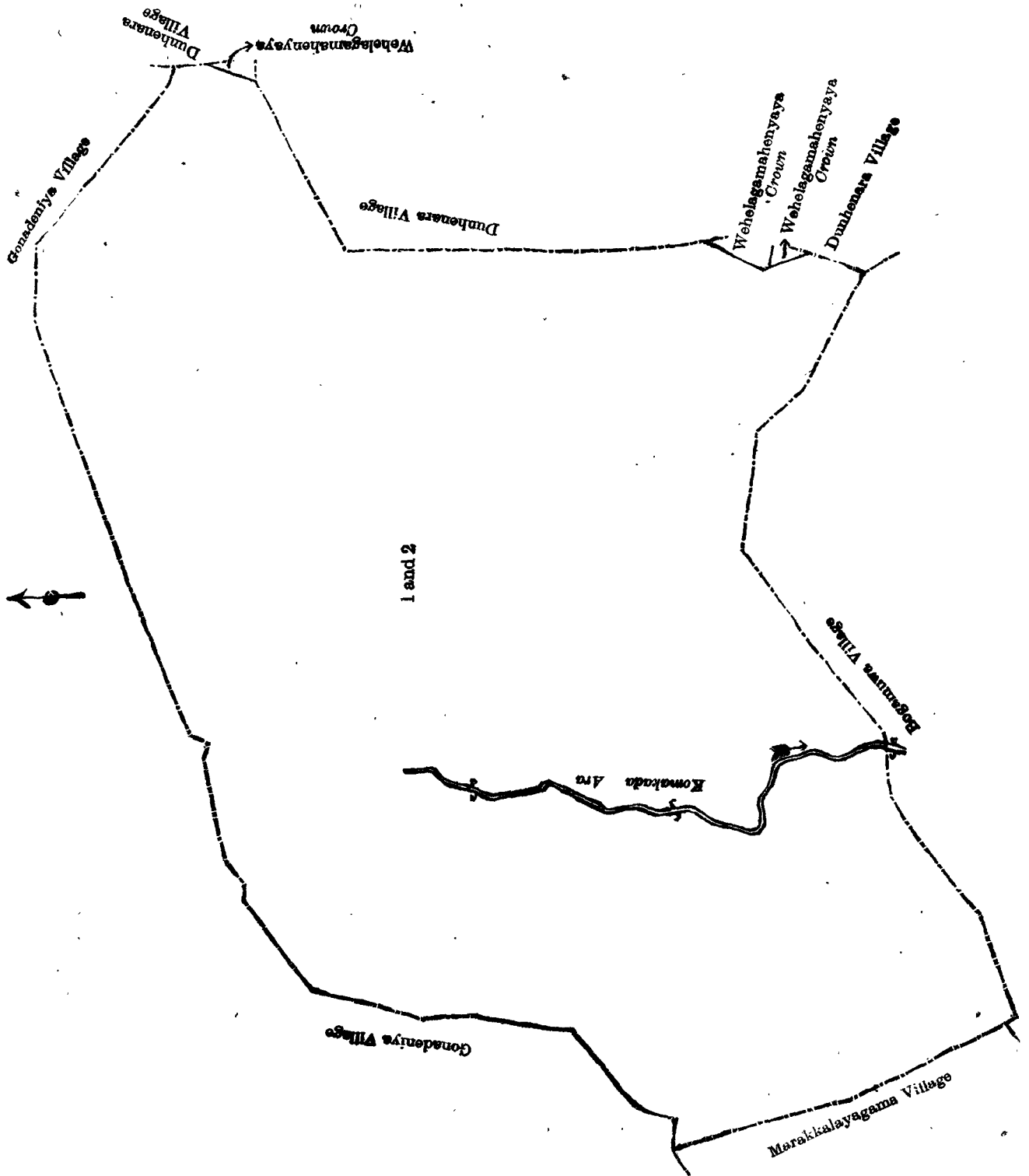
The following lots situated in the village of Wehelagama, in the West Giruwa pattu of the Hambantota District, in the Southern Province, as described in the annexed diagram :—

Preliminary plan 361.			Extent, A. R. P.
Lot.	Name of Land.		
1	Kongahahena, Nugahahena, Komekada-arehenyaya, Palugahamulana, Wewehena	171 3 29
2	Wehelagamawewa (tank)	4 1 4
			176 0 33

and bounded as follows : on the north by the village limit of Gonadeniya ; on the east by the village limit of Dunhen-ara, Wehelagamahenyaya declared to be Crown property, the village limit of Dunhen-ara, Wehelagamahenyaya declared to be Crown property, the village limit of Dunhen-ara ; on the south by the village limit of Bogamuwa ; on the west by the village limit of Bogamuwa, the village limit of Marakkalayagama, the village limit of Gonadeniya.

November 25, 1909.

FREDERICK LEWIS,
Special Officer.



Scale of 8 Chains to an Inch.

Situation : Wehelagama village in West Giruwa pattu of Hambantota District.
Preliminary plan 361.

Lot.	Name of Land.	Extent, A. R. P.
1	Kongahahena, Nugahahena, Komekada-arehenyaya, Palugahamulana, Wewehena	171 3 29
2	Wehelagamawewa (tank)	4 1 4
		176 0 33

Field sheet P/11/53-61

Surveyor-General's Office,
Colombo, October 28, 1908.
Hambantota S. O. 378

J. B. M. RIDOUT,
for Acting Surveyor-General.

**Order under Section 2 of "The Waste Lands Ordinances of 1897, 1899, 1900, and 1903,"
declaring Lands to be Crown Property.**

In the matter of the lands commonly called or known as Karadiwalamulahena and Medahenwatta, Paluwatta, Udahadeniya, situate in the village of Talwatta, in the West Giruwa pattu of the Hambantota District, in the Southern Province, and of "The Waste Lands Ordinances of 1897, 1899, 1900, and 1903."

THE notice required by section 1 of "The Waste Lands Ordinances of 1897, 1899, 1900, and 1903," having been duly published in manner prescribed by that section in respect of the above-named lands (*vide* Notice No. 3,591), and no claim having been made to the said lands or to any interest therein within the period of three months from the date specified in the said notice, I, John Murray Davies, Special Officer appointed under section 28 of the said Ordinances, under and by virtue of the powers vested in me in that behalf by section 2 of the said Ordinances, do hereby on February 18, 1910, order and declare that the said lands, as more fully described herein below, situate in the village of Talwatta, in the West Giruwa pattu of the Hambantota District, in the Southern Province, and shown as lots 18, 37, and 41 in preliminary plan No. 202, and in the annexed diagram, and containing in extent 5 acres 1 rood and 7 perches, are the property of the Crown.

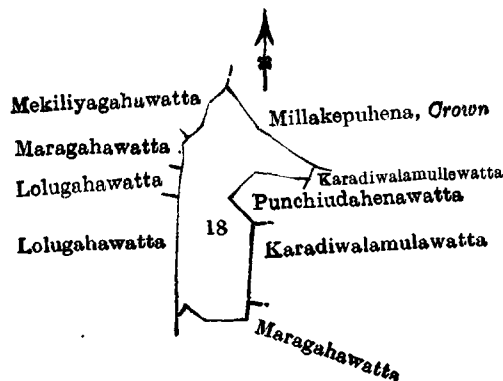
Description of the Lands referred to.

The following lots situated in the village of Talwatta, in the West Giruwa pattu of the Hambantota District, in the Southern Province, as described in the annexed diagrams:—

I.—Preliminary plan 202.

Lot.	Name of Land.	Extent, A. R. P.
18	Karadiwalamulahena and Medahenwatta	2 2 36

and bounded as follows: on the north by Millakepuhena declared to be Crown property under the Waste Lands Ordinances; on the east by Karadiwalamullewatta claimed by Don Samel Malawipatirana Punciudahenawatta granted at half-improved value, Karadiwalamulawatta claimed by Don Samel Malawipatirana, Maragahawatta sold by the Crown; on the south by Maragahawatta sold by the Crown; on the west by Lolugahawatta claimed by Don Samel Malawipatirana, Lolugahawatta granted at half-improved value, Maragahawatta claimed by Talwatta Weerappulige Dinappuwa, Mekiliyagahawatta granted at half-improved value.



Scale of 8 Chains to an Inch.

Situation: Talwatta village in West Giruwa pattu of Hambantota District.

Preliminary plan 202.

Lot.	Name of Land.	Extent, A. R. P.
18	Karadiwalamulahena and Medahenwatta	2 2 36

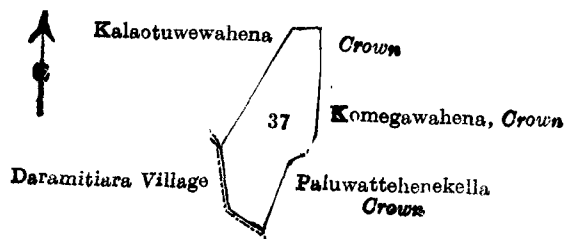
Surveyor-General's Office,
Colombo, August 27, 1909.

J. B. M. RIDOUT,
for Surveyor-General.

II.—Preliminary plan 202.

Lot.	Name of Land.	Extent, A. B. P.
37	Paluwatta	2 0 8

and bounded as follows: on the north by Kalaotuawahena declared to be Crown property under the Waste Lands Ordinances; on the east by Kalaotuawahena declared to be Crown property under the Waste Lands Ordinances, Komegawahena declared to be Crown property under the Waste Lands Ordinances, Paluwattahenekella declared to be Crown property under the Waste Lands Ordinances; on the south by the village limit of Daramatiara; on the west by the village limit of Daramatiara, Kalaotuawahena declared to be Crown property under the Waste Lands Ordinances.



Scale of 8 Chains to an Inch.

Situation: Talwatta village in West Giruwa pattu of Hambantota District.

Preliminary plan 202.		
Lot.	Name of Land.	Extent, A. R. P.
37	Paluwatta	2 0 8

Surveyor-General's Office,
Colombo, August 27, 1909.

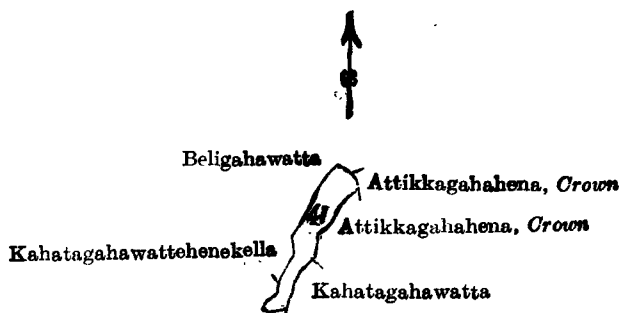
J. B. M. RIDOUT,
for Surveyor-General.

III.—Preliminary plan 202.		
Lot.	Name of Land.	Extent, A. R. P.
41*	Udahadeniya	0 2 3

and bounded as follows: on the north by Beligahawatta claimed by Siddiappu, Attikkagahahena declared to be Crown property under the Waste Lands Ordinances; on the east by Attikkagahahena declared to be Crown property under the Waste Lands Ordinances, Kahatagahawatta claimed by Samarasin Don Davith and others; on the south by Kahatagahawattehenekella claimed by Siddiappu; on the west by Kahatagahawattehenekella claimed by Siddiappu, Beligahawatta claimed by ditto.

February 18, 1910.

J. M. DAVIES,
Special Officer.



Scale of 8 Chains to an Inch.

Situation: Talwatta village in West Giruwa pattu of Hambantota District.

Preliminary plan 202.		
Lot.	Name of Land.	Extent, A. R. P.
41	Udahadeniya	0 2 3

Surveyor-General's Office,
Colombo, August 27, 1909.
Hambantota S. O. 379

J. B. M. RIDOUT,
for Surveyor-General.

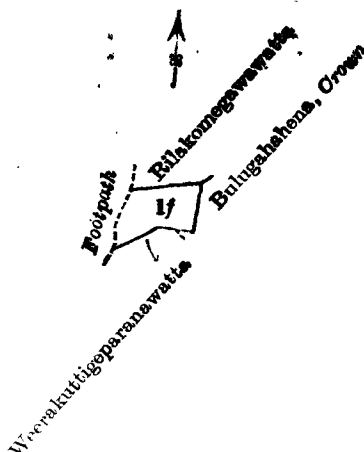
**Order under section 4, sub-section 1, of "The Waste Lands Ordinances of 1897, 1899, 1900, and 1903,"
declaring Land to be Crown Property.**

In the matter of the land commonly called or known as Godaliyaddawattékella, situate in the village of Alupotdeniya, in the West Giruwa pattu of the Hambantota District, in the Southern Province, and of "The Waste Lands Ordinances of 1897, 1899, 1900, and 1903."

THE notice required by section 1 of the said Ordinances having been duly published in manner prescribed by that section in respect of the above-named land (*vide* Notice No. 3,585), and a claim having been made to the said land by Wirakkuttiwattage Janishamy of Alupotdeniya, and the said claimant having been duly called upon by me by a notice in writing under section 4, sub-section (1), of the said Ordinances, duly served upon him to produce before me the evidence and documents upon which he might rely in proof of his claim, and not having so appeared or produced such evidence and documents, I, Howard Orme Fox, Special Officer appointed under section 28 of the said Ordinances, do hereby on February 25, 1910, order and declare under section 4, sub-section (1), of the said Ordinances that the said land, commonly called or known as Godaliyaddawattékella, situate in the village of Alupotdeniya, in the West Giruwa pattu of the Hambantota District, in the Southern Province, containing in extent 2 roods and 19 perches, and shown as lot 1f in preliminary plan 199 and in the annexed diagram, and bounded as follows: on the north by Rilakomegawawatta sold by the Crown; on the east by Bulugahahena claimed by the Crown; on the south by Bulugahahena claimed by the Crown, Weerakuttigeparanawatta claimed by Werakuttige Babahamy; on the west by a footpath, is the property of the Crown.

February 25, 1910.

H. O. Fox,
Special Officer.



Scale of 8 Chains to an Inch.

Situation : Alupotdeniya village in West Giruwa pattu of Hambantota District.

Preliminary plan 199.

Lot.	Name of Land.	Extent, A. R. P.
1f	Godaliyaddawattekella	0 2 19

Field sheet : village plan.

Surveyor-General's Office,
Colombo, June 2, 1909.

J. B. M. RIDOUT,
for Surveyor-General.

Hambantota S. O. 380

Order under Section 4, Sub-section (1), of "The Waste Lands Ordinances of 1897, 1899, 1900, and 1903," declaring Lands to be Crown Property.

In the matter of the lands commonly called or known as Neluwekumbureyaya, situate in the village of Moretota, in the Dehiwinipalata korale of the Udukinda division, in the Province of Uva, and of "The Waste Lands Ordinances of 1897, 1899, 1900, and 1903."

WHEREAS in pursuance of section 1 of the said Ordinances it was duly notified on March 19, 1909, that if no claims to the lands commonly called or known as Neluwekumbureyaya, situate in the village of Moretota, in the Dehiwinipalata korale of the Udukinda division, in the Province of Uva, containing in extent 1 rood and 7 perches and shown as lots 89 and 90 in preliminary plan No. 28, and in the annexed diagrams, was made to the Government Agent of the Province of Uva, within the period of three months from the date specified in such notice, such lands would be declared the property of the Crown, and dealt with on account of the Crown (*vide* Notice No. 3,382) :

And whereas Bokotuwewattegedara Kiri Banda made claim thereto, and whereas the said claimant has withdrawn his claim to the said lands, I, Charles Russell Cumberland, Government Agent of the Province of Uva, under and by virtue of the powers vested in me in that behalf by section 4 of the said Ordinances, do hereby on January 29, 1910, order and declare under section 4, sub-section (1), of the said Ordinances, that the said lands, as more fully described herein below, are the property of the Crown.

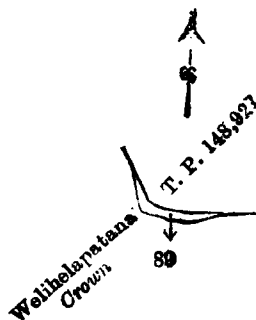
Description of the Lands referred to.

The following lots situated in the village of Moretota, in the Dehiwinipalata korale of the Udukinda division, in the Province of Uva, as described in the annexed diagrams.

I.—Preliminary plan 28.

Lot.	Name of Land.	Extent, A. R. P.
89	Neluwekumburuyaya	0 0 32

and bounded as follows : on the north by T. P. 148,927; on the east, south, and west by Welihelapatana declared to be Crown property under the Waste Lands Ordinances.



Scale of 8 Chains to an Inch.

Situation: Moretota village in Dehiwinipalata korale.

Preliminary plan 28.

Lot.	Name of Land.	Extent, A. R. P.
89	Neluwekumburuyaya	0 0 32

Field sheet M/12/20-28

Surveyor-General's Office,
Colombo, January 16, 1909.

J. B. M. RIDOUT,
for Acting Surveyor-General.

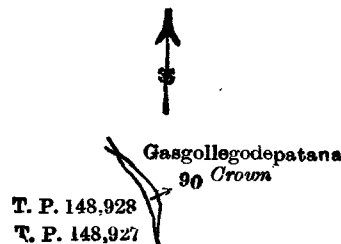
II.—Preliminary plan 28.

Lot.	Name of Land.	Extent, A. R. P.
90	Neluwekumburuyaya	0 0 15

and bounded as follows: on the north and east by Gasgollegodepatana declared to be Crown property under the Waste Lands Ordinances; on the south and west by T. Ps. 148,927 and 148,928.

January 29, 1910.

*C. R. CUMBERLAND,
Government Agent.



Scale of 8 Chains to an Inch.

Situation: Moretota village in Dehiwinipalata korale.

Preliminary plan 28.

Lot.	Name of Land.	Extent, A. R. P.
90	Neluwekumburuyaya	0 0 15

Field sheet M/12/20-28

Surveyor-General's Office,
Colombo, January 16, 1909.

J. B. M. RIDOUT,
for Acting Surveyor-General.

**Order under Section 2 of "The Waste Lands Ordinances of 1897, 1899, 1900, and 1903,"
declaring Lands to be Crown Property.**

In the matter of the lands commonly called or known as Etakehelgawakumbura, Kandurekumbura, &c., situate in the village of Moretota, in the Dehiwinipalata korale of the Udukinda division, in the Province of Uva, and of "The Waste Lands Ordinances of 1897, 1899, 1900, and 1903."

THE notice required by section 1 of "The Waste Lands Ordinances of 1897, 1899, 1900, and 1903," having been duly published in manner prescribed by that section in respect of the above-named lands (*vide* Notice No. 3,382), and no claim having been made to the said lands or to any interest therein within the period of three months from the date specified in the said notice, I, Charles Russell Cumberland, Government Agent of the Province of Uva, under and by virtue of the powers vested in me in that behalf by section 2 of the said Ordinances, do hereby on January 29, 1910, order and declare that the said lands, as more fully described herein below, situate in the village of Moretota, in the Dehiwinipalata korale of the Udukinda division, in the Province of Uva, and shown as lots 127, 131, 141, 143 in preliminary plan 28, and in the annexed diagrams, and containing in extent 2 roods and 32 perches, are the property of the Crown.

Description of the Lands referred to.

The following lots situated in the village of Moretota, in the Dehiwinipalata korale of the Udukinda division, in the Province of Uva, as described in the annexed certified tracings:—

I.—Preliminary plan 28.

Lot.	Name of Land.	Extent, A. R. P.
127	Etakehelgawakumbura	0 1 20

and bounded as follows: on the north, east, and south by Etakehelgaha-arawepatana declared to be Crown property under the Waste Lands Ordinances; on the west by a stream.



Scale of 8 Chains to an Inch.

Situation : Morētota village in Dehiwinipalata korale.

Preliminary plan 28.

Lot.	Name of Land.	Extent, A. R. P.
127	Etakehelgawakumbura *	0 1 20

Field sheet M/12/4-12

Surveyor-General's Office,
Colombo, January 16, 1909.

J. B. M. RIDOUT,
for Acting Surveyor-General.

II.—Preliminary plan 28.

Lot.*	Name of Land.	Extent, A. R. P.
131	Kandurekumbura	0 0 8*

and bounded as follows : on the north and east by T. P. 148,921 ; on the south and west by Mahadiyawalapakollepatana declared to be Crown property under the Waste Lands Ordinances.

↑
T. P. 148,921
Mahadiyawalapakollepatana
Crown
131

Scale of 8 Chains to an Inch.

Situation : Moretota village in Dehiwinipalata korale.

Preliminary plan 28.

Lot.	Name of Land.	Extent, A. R. P.
131	Kandurekumbura	0 0 8

Field sheet M/12/4-12

Surveyor-General's Office,
Colombo, January 16, 1909.

J. B. M. RIDOUT,
for Acting Surveyor-General.

III.—Preliminary plan 28.

Lot.	Name of Land.	Extent, A. R. P.
141	Kadapakumakumbura	0 0 9

and bounded as follows : on the north and east by Kadakepumapatana declared to be Crown property under the Waste Lands Ordinances ; on the south by T. P. 148,922 ; on the west by Kadakepumapatana declared to be Crown property under the Waste Lands Ordinances.

↑
Kadakepumapatana
Crown
141
T. P. 148,922

Scale of 8 Chains to an Inch.

Situation : Moretota village in Dehiwinipalata korale.

Preliminary plan 28.

Lot.	Name of Land.	Extent, A. R. P.
141	Kadapakumakumbura	0 0 9

Field sheet M/12/4-12

Surveyor-General's Office,
Colombo, January 16, 1909.

J. B. M. RIDOUT,
for Acting Surveyor-General.

IV.—Preliminary plan 28.

Lot.	Name of Land.	Extent, A. R. P. *
143	Kadapakumearawa	0 0 35

and bounded as follows : on the north and east by Kadakepumapatana declared to be Crown property under the Waste Lands Ordinances ; on the south by an ela ; on the west by Kadakepumapatana declared to be Crown property under the Waste Lands Ordinances.

January 29, 1910.

C. R. CUMBERLAND,
Government Agent.



Scale of 8 Chains to an Inch.

Situation : Moretota village in Dehiwinipalata korale.

Preliminary plan 28.

Lot.	Name of Land.	Extent, A. R. P.
143	Kadapakumearawa	0 0 35

Field sheet M/12/4-12

Surveyor-General's Office,
Colombo, January 16, 1909.

J. B. M. RIDOUT,
for Acting Surveyor-General.

**Order under Section 2 of "The Waste Lands Ordinances of 1897, 1899, 1900, and 1903,"
declaring Land to be Crown Property.**

In the matter of the land commonly called or known as Kodagodawatta or Simangamagewatta, situate in the village of Koramburuwana, in the Kandaboda pattu of the Matara District, in the Southern Province, and of "The Waste Lands Ordinances of 1897, 1899, 1900, and 1903."

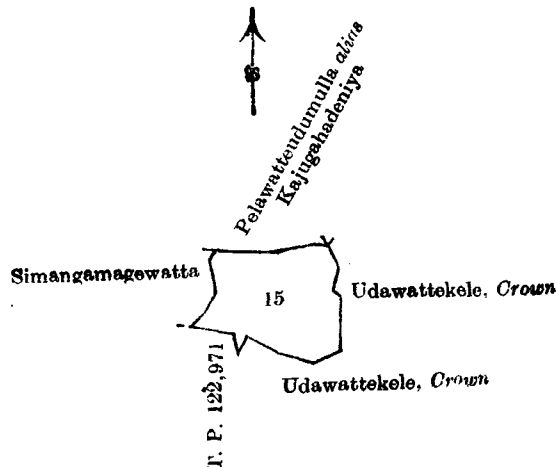
THE notice required by section 1 of "The Waste Lands Ordinances of 1897, 1899, 1900, and 1903," having been duly published in manner prescribed by that section in respect of the above-named land (*vide* Notice No. 3,620), and no claim having been made to the said land or to any interest therein within the period of three months from the date specified in the said notice, I, William Loring Kindersley, Assistant Government Agent of the Matara District of the Southern Province, under and by virtue of the powers vested in me in that behalf by section 2 of the said Ordinances, do hereby on February 25, 1910, order and declare that the said land, as more fully described herein below, situate in the village of Koramburuwana, in the Kandaboda pattu of the Matara District, in the Southern Province, and shown as lot 15 in block survey preliminary plan 55 and in the annexed diagram, and containing in extent 2 acres 1 rood and 12 perches, is the property of the Crown.

Description of the Land referred to.

The land commonly called or known as Kodagodawatta or Simangamagewatta, situated at Koramburuwana, in the Kandaboda pattu of the Matara District, Southern Province, containing in extent 2 acres 1 rood and 12 perches, shown as lot 15 in preliminary plan 55, and in the annexed diagram; and bounded as follows: on the north by Pelawattaudumulla *alias* Kajugahadeniya claimed by Gamage Salaman Appu and others; on the east by Udawattekele declared Crown; on the south by Udawattekele declared Crown and land shown in title plan 122,971; and on the west by Simangamagewatta claimed by J. R. Wijeratna.

February 25, 1910.

W. L. KINDERSLEY,
Assistant Government Agent.



Scale of 8 Chains to an Inch.

Situation : Koramburuwana village in Kandaboda pattu of Matara District.

Preliminary plan 55.

Lot.	Name of Land.	Extent, A. R. P.
15	Kodagodawatta or Simangamagewatta	2 1 12

Field sheet O/20/34-42.

Surveyor-General's Office,
Colombo, July 20, 1909.

J. B. M. RIDOUT,
for Surveyor-General.

Order under Section 4, Sub-section (1), of "The Waste Lands Ordinances of 1897, 1899, 1900, and 1903," admitting Land to be Private Property.

In the matter of the land commonly called or known as Ihalawatta, situate in the village of Siyambalagoda, in the Morawak korale of the Matara District, in the Southern Province, and of "The Waste Lands Ordinances of 1897, 1899, 1900, and 1903."

WHEREAS in pursuance of section 1 of the said Ordinances it was duly notified on December 4, 1908, that if no claim to the land commonly called or known as Ihalawatta, situate in the village of Siyambalagoda, in the Morawak korale of the Matara District, in the Southern Province, containing in extent 3 acres 2 roods and 27 perches, and shown as lot 118a in block survey preliminary plan 12 as described in the annexed diagram, was made to the Assistant Government Agent of the District of Matara within the period of three months from the date specified in such notice, such land would be deemed the property of Crown, and dealt with on account of the Crown (*vide* Notice No. 3,277):

And whereas (1) Sumangala Terunnanse of Getabaru Temple, (2) Weerasinge Kalinguhamy, and (3) Weerasinge Udehamy of Siyambalagoda made claim thereto, and I, William Loring Kindersley, Assistant Government Agent of the Matara District of the Southern Province, made due inquiry into such claim; I do hereby admit the claim of the said claimants to the said land, as more fully described herein below, under section 4, sub-section (1), of the said Ordinances.

Description of the Land referred to.

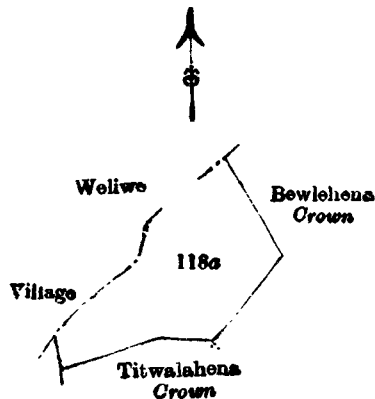
The following lot situated in the village of Siyambalagoda, in Morawak korale of the Matara District, in the Southern Province, as described in the annexed diagram:—

Lot.	Name of Land.	Preliminary plan 12.	Extent, A. R. P.
118a	Ihalawatta	3 2 27

and bounded as follows: on the north and west by the village limit of Weliwe; on the east by Bewlehena declared Crown; and on the south by Titwalahena declared Crown.

January 13, 1910.

W. L. KINDERSLEY,
Assistant Government Agent.



Scale of 8 Chains to an Inch.

Situation: Siyambalagoda village in Morawak korale of Matara District.

Lot.	Name of Land.	Preliminary plan 12.	Extent, A. R. P.
118a	Ihalawatta	3 2 27

Field sheet O/14/41-48.

Surveyor-General's Office,
Colombo, July 13, 1908.

R. S. TEMPLETON,
Acting Surveyor-General.