

Ceylon Government Gazette

Published by Authority.

No. 6,867 — FRIDAY, APRIL 22, 1910.

PART I.—General: Minutes, Proclamations, Appointments, and General Government Notifications.
PART II.—Legal and Judicial.

PART III.—Provincial Administration.
PART IV.—Land Settlement.
PART V.—Mercantile, Marine, Municipal, Local, &c.

Separate paging is given to each Part in order that it may be filed separately.

Part IV.—Land Settlement.

	PAGE		PAGE
Final Orders	635	Preliminary Notices	—

FINAL ORDERS.

Order under Section 2 of "The Waste Lands Ordinances of 1897, 1899, 1900, and 1903," declaring Land to be Crown Property.

In the matter of the land commonly called or known as Lokuappuhamygoda, situate in the village of Akuressa, in the Weligam korale of the Matara District, in the Southern Province, and of "The Waste Lands Ordinances of 1897, 1899, 1900, and 1903."

THE notice required by section 1 of "The Waste Lands Ordinances of 1897, 1899, 1900, and 1903," having been duly published in manner prescribed by that section in respect of the above-named land (*vide* Notice No. 3,609), and no claim having been made to the said land or to any interest therein within the period of three months from the date specified in the said notice, I, Frederick Lewis, Special Officer appointed under section 28 of the said Ordinances, under and by virtue of the powers vested in me in that behalf by section 2 of the said Ordinances, do hereby on February 16, 1910, order and declare that the said land, as more fully described herein below, situate in the village of Akuressa, in the Weligam korale of the Matara District, in the Southern Province, and shown as lot 104a in preliminary plan No. 179 and in the annexed diagram, and containing in extent 38 perches, is the property of the Crown.

Description of the Land referred to.

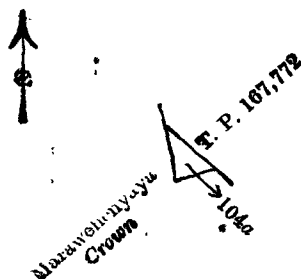
The land commonly called or known as Lokuappuhamygoda, situated in the village of Akuressa, in the Weligam korale of the Matara District, in the Southern Province, containing in extent 38 perches, shown as lot 104a in preliminary plan 179 and in the annexed diagram, and bounded as follows: on the north by T. P. 167,772; on the east, south, and west by Marawehenyaya claimed by the Crown.

February 16, 1910.

635

FREDERICK LEWIS,
Special Officer.

D 1



Scale of 8 Chains to an Inch.

Situation : Akuressa village in Weligam korale of Matara District.

Preliminary plan 179.

Lot.	Name of Land.	Extent, A. R. P.
104a	Lokuappuhamyoda	0 0 38

Field sheet O/19/38-46

Surveyor-General's Office,
Colombo, September 30, 1909.

J. B. M. RIDOUT,
for Surveyor-General.

Matara S. O. 1,513

Order under Section 4, Sub-section (1), of "The Waste Lands Ordinances of 1897, 1899, 1900, and 1903," declaring Lands to be Crown Property.

In the matter of the lands commonly called or known as Udadumbuttewatta, Polgaswelekuttiya, Polgaswela-atmaga, situate in the village of Kinchigune, in the West Giruwa pattu of the Hambantota District, in the Southern Province, and of "The Waste Lands Ordinances of 1897, 1899, 1900, and 1903."

WHEREAS in pursuance of section 1 of the said Ordinances it was duly notified on April 10, 1908, that if no claim to the lands commonly called or known as Udadumbuttewatta, Polgaswelekuttiya, Polgaswela-atmaga, situate in the village of Kinchigune, in the West Giruwa pattu of the Hambantota District, in the Southern Province, containing in extent 4 acres 1 rood and 5 perches, and shown as lots 8, 9, and 20 in preliminary plan 376 and in the annexed diagram, was made to Walter Ernest Wait, Special Officer appointed under section 28 of the said Ordinances, within the period of three months from the date specified in such notice, such lands would be declared the property of the Crown and dealt with on account of the Crown (*vide* Notice No. 3,020):

And whereas Ranasin Kalumederiya Don Hendrick of Kinchigune made claim thereto; and whereas the said claimant has withdrawn his claim to the said lands, I, Howard Orme Fox, Special Officer appointed under section 28 of the said Ordinances, under and by virtue of the powers vested in me in that behalf by section 4 of the said Ordinances, do hereby on February 5, 1910, order and declare under section 4, sub-section (1), of the said Ordinances that the said lands, as more fully described herein below, are the property of the Crown.

Description of the Lands referred to.

The following lots situated in the village of Kinchigune, in the West Giruwa pattu of the Hambantota District, in the Southern Province, as described in the annexed diagram:—

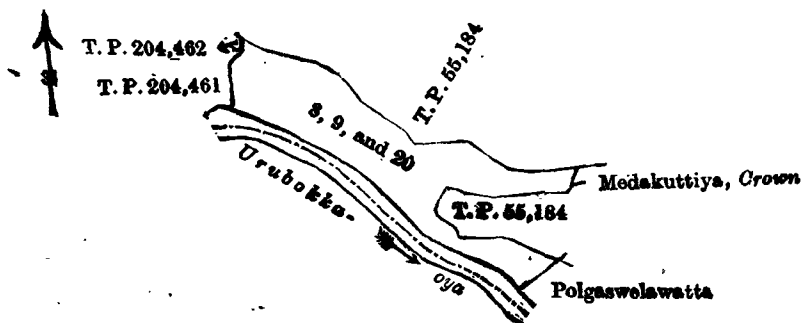
Preliminary plan 376.

Lot.	Name of Land.	Extent, A. R. P.
8	Udadumbuttewatta, Polgaswelekuttiya	3 2 22
9	Polgaswela-atmaga	0 2 11
20	Do.	0 0 12
		4 1 5

and bounded as follows: on the north by T. P. 55,184; on the east by Medakuttiya belonging to the Crown, T. P. 55,184, Polgaswelawatta claimed by Ismail Lebbe Asmia Marikar and others; on the south by the Urubokka-oya; on the west by T. Ps. 204,461 and 204,462.

February 5, 1910.

H. O. Fox,
Special Officer.



Scale of 8 Chains to an Inch.

Situation : Kinchigune village in West Giruwa pattu.

Lot.	Name of Land.	Preliminary plan 376.		Extent, A. R. P.
8 ..	Udadumbuttewatta, Polgaswelekuttiya 3 2 22
9 ..	Polgaswela-atmaga 0 2 11
20 ..	Do. 0 0 12
				4 1 5

Field sheet, P/11/50-58.

Surveyor-General's Office,
Colombo, March 20, 1908.
Hambantota S. O. 381

J. B. M. RIDOUT,
for Surveyor-General.

**Order under Section 2 of "The Waste Lands Ordinances of 1897, 1899, 1900, and 1903,"
declaring Land to be Crown Property.**

In the matter of the land commonly called or known as Attikkagahakoratuwa or Liyanagedeniye-atmaga, situate in the village of Kinchigune, in the West Giruwa pattu of the Hambantota District, in the Southern Province, and of "The Waste Lands Ordinances of 1897, 1899, 1900, and 1903."

THE notice required by section 1 of "The Waste Lands Ordinances of 1897, 1899, 1900, and 1903," having been duly published in manner prescribed by that section in respect of the above-named land (*vide* Notice No. 3,020), and no claim having been made to the said land or to any interest therein within the period of three months from the date specified in the said notice, I, Walter Ernest Wait, Special Officer appointed under section 28 of the said Ordinances, under and by virtue of the powers vested in me in that behalf by section 2 of the said Ordinances, do hereby on September 24, 1909, order and declare that the said land, as more fully described herein below, situate in the village of Kinchigune, in the West Giruwa pattu of the Hambantota District, in the Southern Province, and shown as lot 7 in preliminary plan 376 and in the annexed diagram, and containing in extent 2 roods and 10 perches, is the property of the Crown.

Description of the Land referred to.

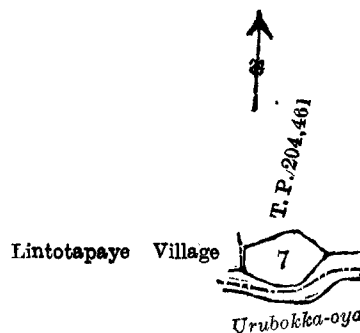
The following lot situated in the village of Kinchigune, in the West Giruwa pattu of the Hambantota District, in the Southern Province, as described in the annexed diagram :—

Lot.	Name of Land.	Preliminary plan 376.		Extent, A. R. P.
7 ..	Attikkagahakoratuwa or Liyanagedeniyeatmaga 0 2 10

and bounded as follows : on the north by T. P. 204,461 ; on the east and south by the Urubokka-oya ; on the west by the village limit of Lintotapaya.

September 24, 1909.

W. E. WAIT,
Special Officer.



Scale of 8 Chains to an Inch.

Situation : Kinchigune village in West Giruwa pattu.

Lot.	Name of Land.	Preliminary plan 376.		Extent, A. R. P.
7 ..	Attikkagahakoratuwa or Liyanagedeniyeatmaga 0 2 10

Field sheet P/11/50-58

Surveyor-General's Office,
Colombo, March 20, 1908.
Hambantota S. O. 382

J. B. M. RIDOUT,
for Surveyor-General.

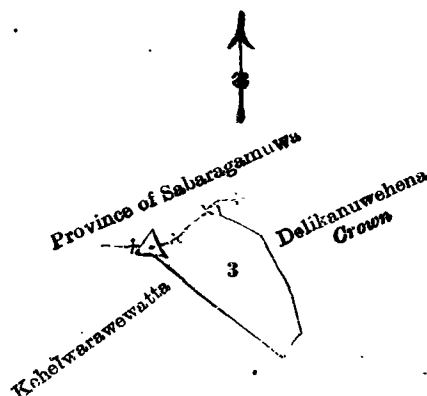
**Order under Section 4, Sub-section (1), of "The Waste Lands Ordinances of 1897, 1899, 1900, and 1903,"
declaring Land to be Crown Property.**

In the matter of the land commonly called or known as Kehelwarawehena, situated in the village of Hingurekanda, in the West Giruwa pattu of the Hambantota District, in the Southern Province, and of "The Waste Lands Ordinances of 1897, 1899, 1900, and 1903."

THE notice required by section 1 of the said Ordinances having been duly published in manner prescribed by that section in respect of the above-named land (*vide* Notice No. 3,573), and a claim having been made to the said land by Agampodige Janisa of Hingurekanda, and the said claimant having been duly called upon by me by a notice in writing under section 4, sub-section (1), of the said Ordinances, duly served upon him to produce before me the evidence and documents upon which he might rely in proof of his claim, and not having so appeared or produced such evidence and documents, I, Howard Orme Fox, Special Officer appointed under section 28 of the said Ordinances, do hereby on February 15, 1910, order and declare under section 4, sub-section (1), of the said Ordinances that the said land, commonly called or known as Kehelwarawehena, situate in the village of Hingurekanda, in the West Giruwa pattu of the Hambantota District, in the Southern Province, containing in extent 1 acre and 3 roods, and shown as lot 3 in preliminary plan 135 and in the annexed diagram, and bounded as follows: on the north and east by Delikanuwehena declared to be Crown property under the Waste Lands Ordinances; on the south by Kehelwarawewatta granted at half-improved value to Edirimanage Modalissa; on the west by the boundary of the Province of Sabaragamuwa.

February 15, 1910.

H. O. Fox,
Special Officer.



Scale of 8 Chains to an Inch.

Situation: Hingurekanda village in West Giruwa pattu of Hambantota District, Southern Province.

Preliminary plan 135.

Lot.	Name of Land.	Extent, A. R. P.
38	Kehelwarawehena	1 3 0

Field sheet: village plan O/10/55-63

Surveyor-General's Office,
Colombo, August 20, 1909.
Hambantota S. O. 383

H. O. BARNARD,
for Surveyor-General.

**Order under Section 2 of "The Waste Lands Ordinances of 1897, 1899, 1900, and 1903,"
declaring Land to be Crown Property.**

In the matter of the land commonly called or known as Mahabodandehenakoratuwa (abandoned garden), situated in the village of Mallehegeaina, in the West Giruwa pattu of the Hambantota District, in the Southern Province, and of "The Waste Lands Ordinances of 1897, 1899, 1900, and 1903."

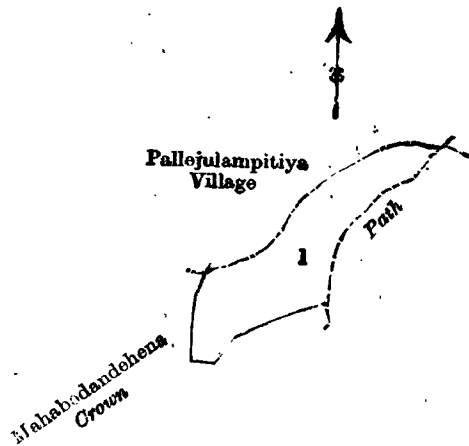
THE notice required by section 1 of "The Waste Lands Ordinances of 1897, 1899, 1900, and 1903," having been duly published in manner prescribed by that section in respect of the above-named land (*vide* Notice No. 3,580), and no claim having been made to the said land or to any interest therein within the period of three months from the date specified in the said notice, I, John George Fraser, Special Officer, appointed under section 28 of the said Ordinances, under and by virtue of the powers vested in me in that behalf by section 2 of the said Ordinances, do hereby on February 15, 1910, order and declare that the said land, as more fully described herein below, situate in the village of Mallehegeaina, in the West Giruwa pattu of the Hambantota District, in the Southern Province, and shown as lot 1 in preliminary plan No. 382 and in the annexed diagram, and containing in extent 3 acres, is the property of the Crown.

Description of the Land referred to.

The land commonly called or known as Mahabodandehenakoratuwa (abandoned garden), situate in the village of Mallehegeaina, in the West Giruwa pattu of the Hambantota District, in the Southern Province, containing in extent 3 acres, shown as lot 1 in preliminary plan 382, and in the annexed diagram, and bounded as follows: on the north by the village limit of Palle Julampitiya; on the east by a path; on the south and west by Mahabodandehena claimed by the Crown, and now belonging to the Crown.

February 15, 1910.

J. G. FRASER,
Special Officer.



Scale of 8 Chains to an Inch.

Situation : Mallehegeina village in Giruwa Pattu West of Hambantota District.

Preliminary plan 382.

Lot	Name of Land	Extent, A. R. P.
1	Mahabodandehenakoratuwa (abandoned garden)	3 0 0

Field sheet P/11/34-42

Surveyor-General's Office,
Colombo, August 20, 1909.
Hambantota S. O. 384

J. B. M. RIDOUT,
for Surveyor-General.

**Order under Section 2 of "The Waste Lands Ordinances of 1897, 1899, 1900, and 1903,"
declaring Land to be Crown Property.**

In the matter of the land commonly called or known as Godaliyadda, situate in the village of Alupotdeniya, in the West Giruwa pattu of the Hambantota District, in the Southern Province, and of "The Waste Lands Ordinances of 1897, 1899, 1900, and 1903."

THE notice required by section 1 of "The Waste Lands Ordinances of 1897, 1899, 1900, and 1903," having been duly published in manner prescribed by that section in respect of the above-named land (*vide* Notice No. 3,585), and no claim having been made to the said land or to any interest therein within the period of three months from the date specified in the said notice; I, Howard Orme Fox, Special Officer appointed under section 28 of the said Ordinances under and by virtue of the powers vested in me in that behalf by section 2 of the said Ordinances, do hereby on February 25, 1910, order and declare that the said land, as more fully described herein below, situate in the village of Alupotdeniya, in the West Giruwa pattu of the Hambantota District, in the Southern Province, and shown as lot 1 in preliminary plan No. 199 and in the annexed diagram, and containing in extent 23 perches, is the property of the Crown.

Description of the Land referred to.

The following lot situated in the village of Alupotdeniya, in the West Giruwa pattu of the Hambantota District, in the Southern Province, as described in the annexed diagram :—

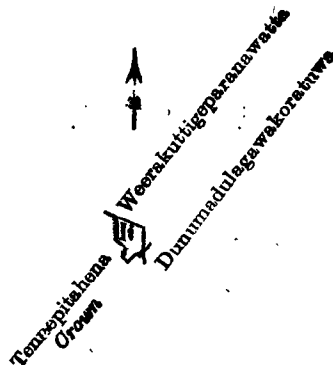
Preliminary plan 199.

Lot.	Name of Land.	Extent, A. R. P.
1	Godaliyadda	0 0 23

and bounded as follows : on the north by Weerakuttigeparanawatta claimed by Weerakutige Babahamy ; on the east by Weerakuttigeparanawatta claimed by Weerakutige Babahamy, Dunumadulagawakoratuwa claimed by Weerakutige Andrishamy ; on the south and west by Tennepitahena claimed by the Crown.

February 25, 1910.

H. O. Fox,
Special Officer.



Scale of 8 Chains to an Inch.

Situation : Alupotdeniya village in West Giruwa pattu of Hambantota District.

Lot.	Name of Land.	Preliminary plan 199.	Extent, A. R. P.
14	Godaliyadda	0 0 23

Field sheet : village plan.

Surveyor-General's Office,
Colombo, June 2, 1909.
Hambantota S. O. 385

J. B. M. RIDOUT,
for Surveyor-General.

Order under Section 4, Sub-section (1), of "The Waste Lands Ordinances of 1897, 1899, 1900, and 1903," admitting Land to be Private Property.

In the matter of the land commonly called or known as Ihalawattehena *alias* Illukketiyahena, situated in the village of Pategama, in the West Giruwa pattu of the Hambantota District, in the Southern Province, and of "The Waste Lands Ordinances of 1897, 1899, 1900, and 1903."

WHEREAS in pursuance of section 1 of the said Ordinances it was duly notified on July 26, 1907, that if no claim to the land commonly called or known as Ihalawattehena *alias* Illukketiyahena, situate in the village of Pategama, in the West Giruwa pattu of the Hambantota District, in the Southern Province, containing in extent 3 acres 1 rood and 34 perches, and shown as lot 13a in preliminary plan 220, and in the annexed diagram, was made to John Murray Davies, Special Officer appointed under section 28 of the said Ordinances, within the period of three months from the date specified in such notice, such land would be declared the property of the Crown, and dealt with on account of the Crown (*vide* Notice No. 2,793) :

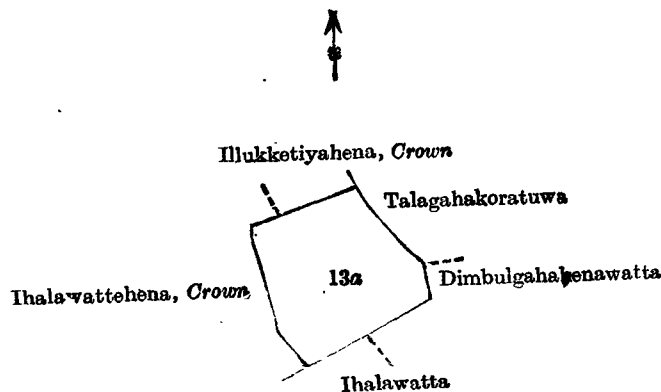
And whereas Loku Ketiypage Don Mathes of Pategama made claim thereto, and I, John Murray Davies, Special Officer appointed under section 28 of the said Ordinances, made due inquiry into such claim, I, with the consent of His Excellency the Governor, do hereby admit the claim of the said claimant to the said land, as more fully described herein below, under section 4, sub-section (1), of the said Ordinances.

Description of the Land referred to.

The land commonly called or known as Ihalawattehena *alias* Illukketiyahena, situated in the village of Pategama, in the West Giruwa pattu of the Hambantota District, in the Southern Province, containing in extent 3 acres 1 rood and 34 perches, shown as lot 13a in preliminary plan 220 and in the annexed diagram, and bounded as follows: on the north by Ihalawattehena belonging to the Crown, Illukketiyahena belonging to the Crown; on the east by Talagahakoratuwa claimed by Gamage Nicholas Appu and others, Dimbulgahahenawatta claimed by Weerasinghe Don Janis and others; on the south by Dimbulgahahenawatta claimed by Weerasinghe Don Janis and others, Ihalawatta claimed by Lokuketiypage Don Mathes and others; on the west by Ihalawattehena belonging to the Crown.

February 20, 1910.

J. M. DAVIES,
Special Officer.



Scale of 8 Chains to an Inch.

Situation : Pategama village in West Giruwa Pattu.

Lot.	Name of Land.	Preliminary plan 220.	Extent, A. R. P.
13a	Illukwattehena <i>alias</i> Illukketiyahena	3 1 34

Field sheet O/15/37-38, 45-46 A

Surveyor-General's Office,
Colombo, December 22, 1908.
Hambantota S. O. 386

J. B. M. RIDOUT,
for Acting Surveyor-General.

Order under Section 4, Sub-section (1), of "The Waste Lands Ordinances of 1897, 1899, 1900, and 1903."

In the matter of the land commonly called or known as Digodagewattehena, situate in the village of Kinchigune, in the West Giruwa pattu of the Hambantota District, in the Southern Province, and of "The Waste Lands Ordinances of 1897, 1899, 1900, and 1903."

WHEREAS in pursuance of section 1 of the said Ordinances it was duly declared and notified on April 10, 1908, that if no claim to the land commonly called or known as Digodagewattehena, situate in the village of Kinchigune, in the West Giruwa pattu of the Hambantota District, in the Southern Province, containing in extent 2 acres and 1 rood, and shown as lot 1 in preliminary plan 376 and in the annexed diagram, was made to Walter Ernest Wait, Special Officer appointed under section 28 of the said Ordinances, within the period of three months from the date specified in the said notice, such land would be declared the property of the Crown and dealt with on account of the Crown (*vide* Notice No. 3,020):

And whereas Jayawikkramage Don Davith of Kinchigune Medagama made claim thereto, and the aforesaid Walter Ernest Wait, Special Officer appointed under section 28 of the said Ordinances, made due inquiry into such claim; and whereas Howard Orme Fox, Special Officer, and the said claimant, with the consent of His Excellency the Governor, came to an agreement in writing dated October 13, 1908, concerning the said land under section 4, sub-section (1), of the said Ordinances, whereby it was agreed that the said claimant should be declared the purchaser of the said land upon payment on or before January 13, 1909, to the Assistant Government Agent, Hambantota, of a sum of Rupees Thirty-three and seventy-five cents (Rs. 33.75) as the purchase amount of the said lands; and whereas it was further agreed by the said agreement that in default of such payment the claim of the said claimants to the said land should also be considered to have been withdrawn, and the Special Officer should be at liberty to declare the said land to be the property of the Crown; and whereas the said claimant has failed to make the said payment agreed upon by the due date, I, Howard Orme Fox Special Officer appointed under section 28 of the said Ordinances, under and by virtue of the powers vested in me in that behalf by the said Ordinances, do hereby on February 5, 1910, order and declare under the said Ordinances that the said land, as more fully described herein below, is the property of the Crown.

Description of the Land referred to.

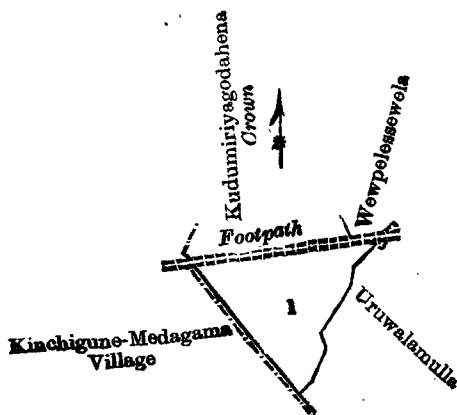
The following lot situated in the village of Kinchigune, in the West Giruwa pattu of the Hambantota District, in the Southern Province, as described in the annexed diagram:—

Lot.	Name of Land.	Preliminary plan 376.	Extent, A. R. P.
1	Digodagewattehena 2 1 0

and bounded as follows: on the north by a footpath (Kudamiriyagodahena belonging to the Crown, Wewpellesewela claimed by Don Davith Rajapakse); on the east by Uruwalamulla claimed by Don Davith Rajapaksa; and on the south and west by the village limit of Kinchigune Medagama.

February 5, 1910.

H. O. Fox,
Special Officer.



Scale of 8 Chains to an Inch.

Situation: Kinchigune village in West Giruwa pattu of Hambantota District.

Lot.	Name of Land.	Preliminary plan 376.	Extent, A. R. P.
1	Digodagewattehena 2 1 0

Field sheet P/11/50-58.

Surveyor-General's Office,
Colombo, December 7, 1909.
Hambantota S. O. 387

J. B. M. RIMOUT,
for Surveyor-General.

Order under Section 2 of "The Waste Lands Ordinances of 1897, 1899, 1900, and 1903,"
declaring Lands to be Crown Property.

In the matter of the lands commonly called or known as Talgahalandewelikadehena, Talgahalandehena, &c., situate in the village of Embalawa, in the Madura korale of the Weudawili hatpattu of the Kurunegala District, in the North-Western Province, and of "The Waste Lands Ordinances of 1897, 1899, 1900, and 1903."

The notice required by section 1 of "The Waste Lands Ordinances of 1897, 1899, 1900, and 1903," having been duly published in manner prescribed by that section in respect of the above-named lands (*vide* notice No. 3,612), and no claim having been made to the said lands or to any interest therein within the period of three months from the date specified in the said notice, I, John Murray Davies, Special Officer appointed under section 28 of the said Ordinances, under and by virtue of the powers vested in me in that behalf by section 2 of the said Ordinances, do hereby on February 25, 1910, order and declare that the said lands, as more fully described herein below, situate in the village of Embalawa, in the Madura korale of the Weudawili hatpattu of the Kurunegala District, in the North-Western Province, and shown as lots C1b, C1j, N, and Q4 in preliminary plan No. 3 and in the annexed diagrams, and containing in extent 4 acres 3 roods and 11 perches, are the property of the Crown.

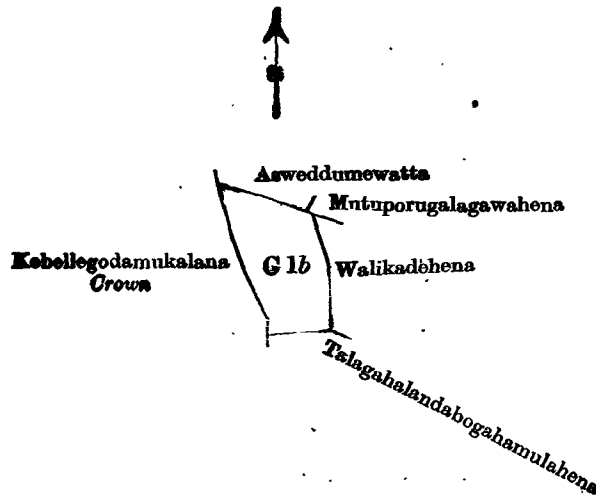
Description of the Lands referred to.

The following lots situated in the village of Embalawa, in the Madura korale of the Weudawili hatpattu of the Kurunegala District, in the North-Western Province, as described in the annexed diagrams:—

I.—Preliminary plan 3.

Lot.	Name of Land.	Extent, A. R. P.
C1b	Talgahalandewelikadehena	1 3 21

and bounded as follows: on the north by Asweddumewatta claimed by A. Menika and Pinna and now sold by the Crown, Mutuporugalagawahena claimed by the Crown and now sold by the Crown; on the east by Walikadehena claimed by G. Pinna and Savvir and now sold by the Crown, on the south by Talagahalanda-bogahamulahena claimed by B. Punchirala and Kirihamy and now sold by the Crown; on the west by Kebellagodamukalana declared to be Crown property under the Waste Lands Ordinances.



Scale of 8 Chains to an Inch.

Situation: Embalawa village in Madura korale of Kurunegala District.

Preliminary plan 3.

Lot.	Name of Land.	Extent, A. R. P.
C1b	Talgahalandewelikadehena	1 3 21

Field sheet: village plan I/14/23-24, 31-32

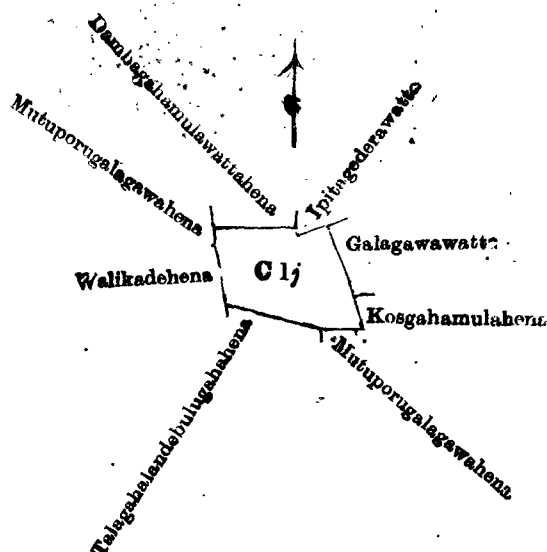
Surveyor-General's Office,
Colombo, September 30, 1909.

J. B. M. RIDOUT,
for Surveyor-General.

II.—Preliminary plan 3.

Lot.	Name of Land.	Extent, A. R. P.
C1j	Talgahalandehena	2 0 5

and bounded as follows: on the north by Dambagahamulawattahena claimed by D. Punchi Lasama and Saituwa and now sold by the Crown, Ipitagederawatta claimed by Jayasundara Mudiyansele Mudiyanse; on the east by Galagawawatta claimed by J. Mudiyanse and now sold by the Crown, Kosgahamulahena claimed by Punchi Banda, officer, and now sold by the Crown; on the south by Kosgahamulahena claimed by Punchi Banda, officer, and now sold by the Crown, Mutuporugalagawahena claimed by the Crown and now sold by the Crown, Talgahalandebulugahahena claimed by Subiya and Pinna and now sold by the Crown; on the west by Walikadehena claimed by G. Pinna and Savvir and now sold by the Crown, Mutuporugalagawahena claimed by the Crown and now sold by the Crown.



Scale of 8 Chains to an Inch.

Situation : Embalawa village in Madura korale of Kurunegala District.

Lot.	Name of Land.	Preliminary plan 3.	Extent, A. R. P.
C1j	Talgahalandehena 2 0 5

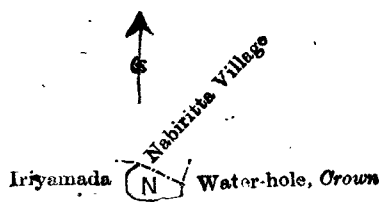
Field sheet : village plan I/14/23-24, 31-32

Surveyor-General's Office,
Colombo, September 30, 1909.

J. B. M. RIDOUT,
for Surveyor-General.

Lot.	Name of Land.	III.—Preliminary plan 3.	Extent, A. R. P.
N	Kotandehena 0 0 36

and bounded as follows : on the north by the village limit of Nabiritta ; on the east by a water-hole claimed by the Crown ; on the south by a water-hole claimed by the Crown, Iriyamada claimed by B. M. Punchirala and others ; on the west by Iriyamada claimed by B. M. Punchirala and others.



Scale of 8 Chains to an Inch.

Situation : Embalawa village in Madura korale of Kurunegala District.

Lot.	Name of Land.	Preliminary plan 3.	Extent, A. R. P.
N	Kotandehena 0 0 36

Field sheet : village plan I/14/23-24, 31-32

Surveyor-General's Office,
Colombo, September 30, 1909.

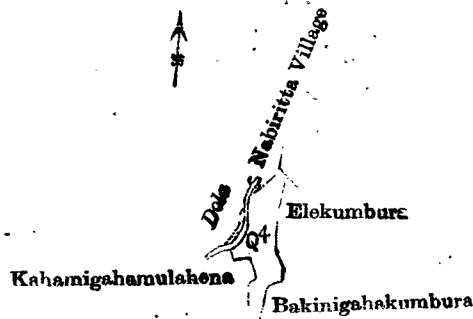
J. B. M. RIDOUT,
for Surveyor-General.

Lot.	Name of Land.	IV.—Preliminary plan 3.	Extent, A. R. P.
Q 4	Uluhalipitiya 0 2 29

and bounded as follows : on the north by the village limit of Nabiritta ; on the east by Elekumbura claimed by B. M. Punchirala and others, Bakingahakumbura claimed by Tikiri Banda and others ; on the south by Bakingahakumbura claimed by Tikiri Banda and others ; on the west by Kahamigahamulahena claimed by S. Heen Banda and now sold by the Crown, a dola.

February 25, 1910.

J. M. DAVIES,
Special Officer.



Scale of 8 Chains to an Inch.

Situation : Embalawa village in Madura korale of Kurunegala District.

Preliminary plan 3.

Lot	Name of Land.	Extent, A. R. P.
Q 4	Uluhalipitiya	0 2 29
Field sheet : village plan I/14/23-24, 31-32		
Surveyor-General's Office, Colombo, September 30, 1909.		J. B. M. RIDOUT, for Surveyor-General.
Kurunegala S. O. 204		

Order under Section 4, Sub-section (1), of "The Waste Lands Ordinances of 1897, 1899, 1900, and 1903," declaring Land to be Crown Property.

In the matter of the land commonly called or known as Puswelkelemukalana, situate in the village of Alawgedara, in the Meda Pattu Korale West of the Katugampola hatpattu of the Kurunegala District, in the North-Western Province, and of "The Waste Lands Ordinances of 1897, 1899, 1900, and 1903."

WHEREAS in pursuance of section 1 of the said Ordinances it was duly notified on November 26, 1909, that if no claim to the land commonly called or known as Puswelkelemukalana, situate in the village of Alawgedara, in the Meda Pattu Korale West of the Katugampola hatpattu of the Kurunegala District, in the North-Western Province, containing in extent 5 acres and 32 perches, and shown as lot 16c in preliminary plan 328 and in the annexed diagram, was made to John Murray Davies, Special Officer appointed under section 28 of the said Ordinances, within the period of three months from the date specified in such notice, such land would be declared the property of the Crown and dealt with on account of the Crown (*vide* Notice No. 3,631) :

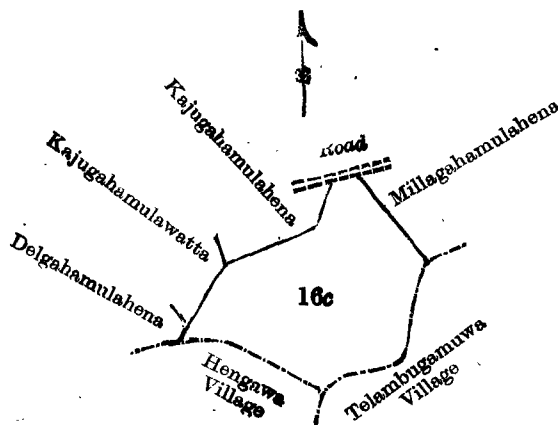
And whereas Randunu Patirennhelage Dingiri Banda of Alawgedera made claim thereto; and whereas the said claimant has withdrawn his claim to the said land, I, John Murray Davies, Special Officer appointed under section 28 of the said Ordinances, under and by virtue of the powers vested in me in that behalf by section 4 of the said Ordinances, do hereby on March 10, 1910, order and declare under section 4, sub-section (1), of the said Ordinances that the said land, as more fully described herein below, is the property of the Crown.

Description of the Land referred to.

The land commonly called or known as Puswelkelemukalana, situated in the village of Alawgedara, in the Meda Pattu Korale West of the Katugampola hatpattu of the Kurunegala District, in the North-Western Province, containing in extent 5 acres and 32 perches, shown as lot 16c in preliminary plan 328 and in the annexed diagram, and bounded as follows : on the north by a road Millagahamulahena claimed by Randunu Pataneralage Siyatuhamy Vedarala and others ; on the east by the village limit of Telambugamuwa ; on the south by the village limit of Hengawa ; on the west by Delgahamulahena claimed by Randunu Pataneralage Mudalihamy, Kajugahamulahena claimed by ditto.

March 10, 1910.

J. M. DAVIES,
Special Officer.



Scale of 8 Chains to an Inch.

Situation : Alawgedera yillage in Meda Pattu West Korale of Kurunegala District.

Preliminary plan 328.

Lot.	Name of Land.	Extent, A. R. P.
16c	Puswelkelemukalana	5 0 32
Field sheet : village plan I/17/21-22, 29-30		
Surveyor-General's Office, Colombo, October 22, 1909.		J. B. M. RIDOUT, for Surveyor-General.
Kurunegala S. O. 205		

**Order under Section 2 of "The Waste Lands Ordinances of 1897, 1899, 1900, and 1903,"
declaring Lands to be Crown Property.**

In the matter of the lands commonly called or known as Kellamalakanda and Madugolagala, situate in the village of Pugalla, in the Dewamede Udukaha korale of the Dewamede hatpattu of the Kurunegala District, in the North-Western Province, and of "The Waste Lands Ordinances of 1897, 1899, 1900, and 1903."

THE notice required by section 1 of "The Waste Lands Ordinances of 1897, 1899, 1900, and 1903," having been duly published in manner prescribed by that section in respect of the above-named lands (*vide* Notice No. 3,634), and no claim having been made to the said lands or to any interest therein within the period of three months from the date specified in the said notice, I, John Murray Davies, Special Officer appointed under section 28 of the said Ordinances, under and by virtue of the powers vested in me in that behalf by section 2 of the said Ordinances, do hereby on March 10, 1910, order and declare that the said lands, as more fully described herein below, situate in the village of Pugalla, in the Dewamede Udukaha korale of the Dewamede hatpattu of the Kurunegala District, in the North-Western Province, and shown as lots 4, 8j in preliminary plan 406 and in the annexed diagrams, and containing in extent 50 acres and 13 perches, are the property of the Crown.

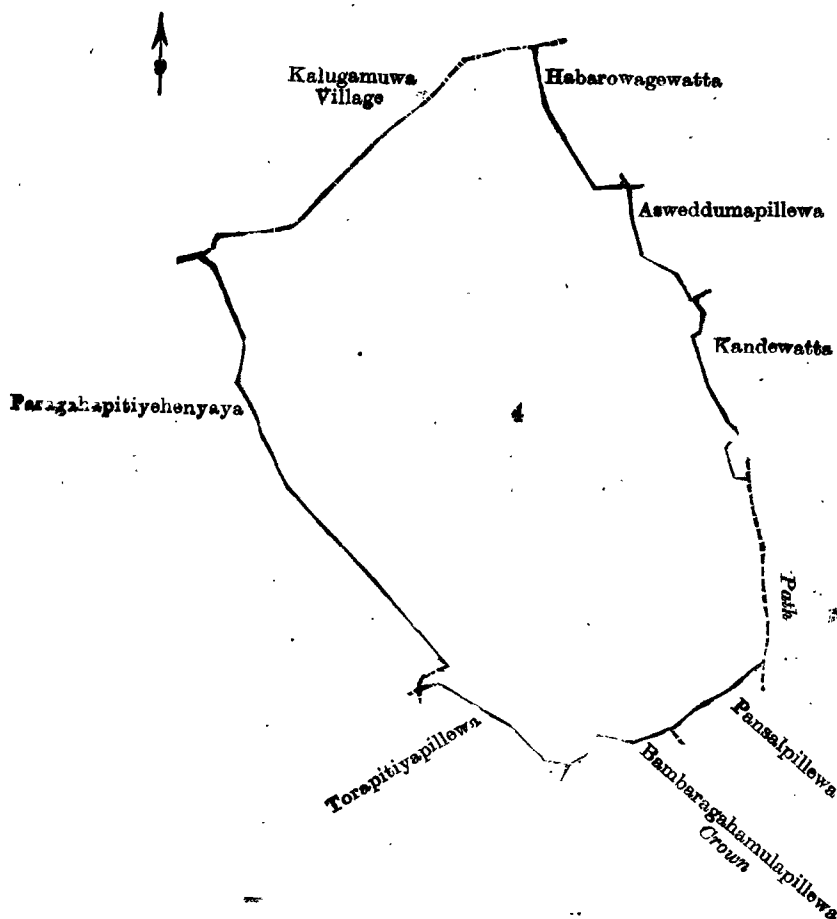
Description of the Lands referred to.

The following lots situated in the village of Pugalla, in the Dewamede Udukaha korale of the Dewamede hatpattu of the Kurunegala District, in the North-Western Province, as described in the annexed diagrams :—

I.—Preliminary plan 406.

Lot.	Name of Land.	Extent, A. R. P.
4	Kellamalakanda	42 2 39

and bounded as follows : on the north by the village limit of Kalugamuwa ; on the east by Habarowagewatta claimed by Serasinhe Mudiyansele Mudalihamy and now sold by the Crown, Asweddumapillewa sold by the Crown to Wijekoon Herat Mudiyansele Dingiri Banda and another, Kandewatta sold by the Crown to Katugampolayalage Pancha, a path ; on the south by Pansalpillewa sold by the Crown to Serasinhe Mudiyansele Mudalihamy, Bambaragahamulapillewa claimed by the Crown and now sold by the Crown, Torapitiyepillewa sold by the Crown to Hitihamy Mudiyansele Ausadahamy ; on the west by Paragahapitiyehenyaya sold by the Crown to Miss Amy Woodhouse.



Scale of 8 Chains to an Inch.

Situation : Pugalla village in Dewamedu Udukaha korale of Kurunegala District.

Preliminary plan 406.

Lot.	Name of Land.	Extent, A. R. P.
4	Kellamalakanda	42 2 39

Field sheets I/18/5-6, 13-14 and I/13/53-54, 61-62.

Surveyor-General's Office,
Colombo, October 26, 1909.

J. B. M. RIDOUT,
for Surveyor-General.

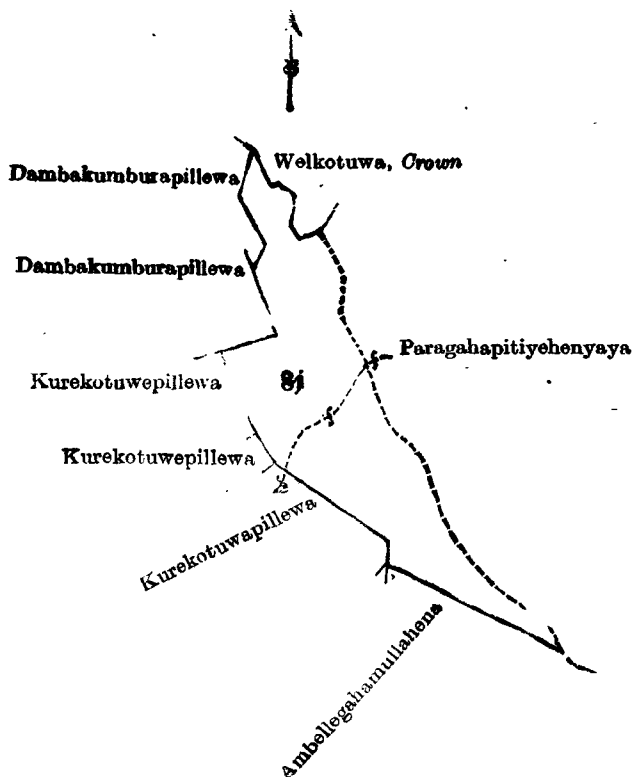
II.—Preliminary plan 406.

Lot.	Name of Land.	Extent, A. R. P.
8j	Madugolagala	7 1 14

and bounded as follows : on the north by Welkotuwa claimed by the Crown ; on the east by Paragahapitiyehenyaya sold by the Crown to Miss Amy Woodhouse ; on the south by Amhellaghamullahena claimed by the Crown and now sold by the Crown, Kurekotuwepillewa claimed by the Crown and now sold by the Crown ; on the west by Kurekotuwepillewa sold by the Crown to Wijekoon Herat Mudiyansele Ranhamy, Dambakumburepillewa sold by the Crown to Wijekoon Herat Mudiyansele Dingiri Banda, Dambakumburepillewa claimed by Bamburugama Kiri Banda and now sold by the Crown.

J. M. DAVIES,
Special Officer.

March 10, 1910.



Scale of 8 Chains to an Inch.

Situation : Pugalla village in Dewamedu Udukaha korale of Kurunegala District.

Preliminary plan 406.

Lot.	Name of Land.	Extent, A. R. P.
8j	Madugolagala	7 1 14

Field sheets I/18/5-6, 13-14 and I/13/53-54, 61-62.

Surveyor-General's Office,
Colombo, October 26, 1909.

J. B. M. RIDOUT,
for Surveyor-General.

Kurunegala S.O. 206

Order under Section 4, Sub-section (1), of "The Waste Lands Ordinances of 1897, 1899, 1900, and 1903," admitting Lands to be Private Property.

In the matter of the lands commonly called or known as Udamullekumbura *alias* Watagodakumbura, Watagodahena, Watagodapatana, and Wellawelahena (being lot 22a) and portions of lot 21b and 21 respectively referred to in Notice No. 2,917 appearing in *Government Gazette* No. 6,221 of December 20, 1907, situate in the village of Pattiyakumbura, in the Kumbalwela korale of the Yatikinda division, in the Province of Uva, and of "The Waste Lands Ordinances of 1897, 1899, 1900, and 1903."

WHEREAS in pursuance of section 1 of the said Ordinances it was duly notified on December 20, 1907, that if no claim to the lands commonly called or known as Udamullekumbura *alias* Watagodakumbura, Watagodahena, Watagodapatana, and Wellawelahena, situate in the village of Pattiyakumbura, in the Kumbalwela korale of the Yatikinda division, in the Province of Uva, containing in extent 1 acre and 32 perches, and shown

as lots 22a, 21b1, 21c, 21f in preliminary plan 7a and in the annexed diagrams, was made to Walter Ernest Wait, Special Officer appointed under section 28 of the said Ordinances, within the period of three months from the date specified in such notice, such lands would be declared the property of Crown and dealt with on account of the Crown (*vide* Notice No. 2,917):

And whereas Talarambe Bulatge Batcho Appu of Dikwella made claim thereto, and the aforesaid Walter Ernest Wait, Special Officer appointed under section 28 of the said Ordinances, made due inquiry into such claim; I, Charles Valentine Brayne, Special Officer appointed under section 28 of the said Ordinances, with the consent of His Excellency the Governor, do hereby admit the claim of the said claimant to the said lands, as more fully described herein below, under section 4, sub-section (1), of the said Ordinances.

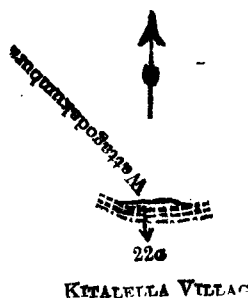
Description of the Lands referred to.

The following lots situated in the village of Pattiyakumbura, in the Kumbalwela korale of the Yatikinda division, in the Province of Uva, as described in the annexed diagrams:—

I.—Preliminary plan 7a.

Lot.	Name of Land.	Extent, A. R. P.
22a	Udumullekumbura <i>alias</i> Watagodakumbura (road reservation)	0 0 5

and bounded as follows: on the north by Watagodakumbura claimed by Bulatge Batcho Appu of Dikwella; on the east, south, and west by the village limit of Kitalella.



Scale of 8 Chains to an Inch.

Situation: Pattiyakumbura village in Kumbalwela korale of Yatikinda division of Badulla District.

Preliminary plan 7a.

Lot.	Name of Land.	Extent, A. R. P.
22a	Udamullekumbura <i>alias</i> Watagodakumbura (road reservation)	0 0 5

Field sheet M/12/38-40.

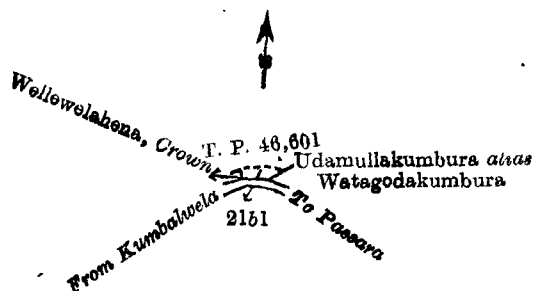
Surveyor-General's Office,
Colombo, October 3, 1907.

J. B. M. RIDOUT,
for Surveyor-General.

II.—Preliminary plan 7a.

Lot.	Name of Land.	Extent, A. R. P.
21b1	Watagodahena	0 0 10

and bounded as follows: on the north by T. P. 46,601; on the east by Udamullakumbura *alias* Watagodakumbura claimed by Talarambe Bulatge Batcho Appu; on the south by the road from Passara to Kumbalwela; and on the west by Wellewelahena declared to be the property of Crown under the Waste Lands Ordinances



Scale of 8 Chains to an Inch.

Situation: Pattiyakumbura village.

Preliminary plan 7a.

Lot.	Name of Land.	Extent, A. R. P.
21b1	Watagodahena	0 0 10

Field sheet M/12/37-38, 45-46.

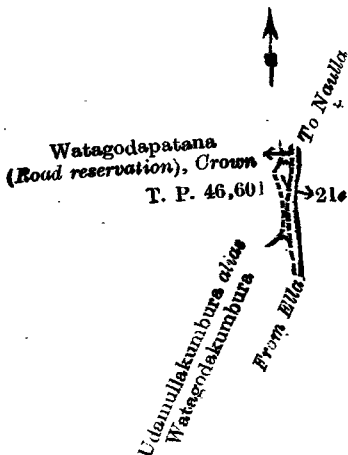
Surveyor-General's Office,
Colombo, December 21, 1909.

H. O. BARNARD,
for Surveyor-General.

III.—Preliminary plan 7a.

Lot.	Name of Land.	Extent, A. R. P.
21c	Watagodapatana	0 0 16

and bounded as follows : on the north by Watagodapatana (road reservation) declared to be the property of the Crown under the Waste Lands Ordinances; on the east by the road from Naulla to Ella; on the south by Udamullakumbura *alias* Watagodakumbura claimed by Talarambe Bulatge Batcho Appu; and on the west by T. P. 46,601.



Scale of 8 Chains to an Inch.
 Situation : Pattiyakumbura village.
 Preliminary plan 7a.

Lot.	Name of Land.	Extent, A. R. P.
21e ..	Watagodapatana	0 0 16
Surveyor-General's Office, Colombo, December 21, 1909.		H. O. BARNARD, for Surveyor-General.

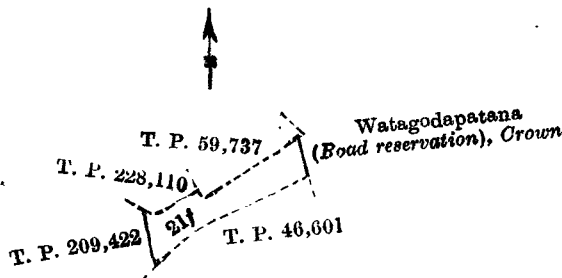
IV.—Preliminary plan 7a.

Lot.	Name of Land.	Extent, A. R. P.
21f ..	Wellewelahena	1 0 1

and bounded as follows : on the north by T. P. 228,110, 59,737; on the east by Watagodapatana (road reservation) declared to be the property of the Crown under the Waste Lands Ordinances; on the south by T. P. 46,601; and on the west by T. P. 209,422.

March 9, 1910.

C. V. BRAYNE,
Special Officer.



Scale of 8 Chains to an Inch.
 Situation : Pattiyakumbura village.
 Preliminary plan 7a.

Lot.	Name of Land.	Extent, A. R. P.
21f ..	Wellawelahena	1 0 1
Surveyor-General's Office, Colombo, December 21, 1909.		H. O. BARNARD, for Surveyor-General.

Uva S. O. 1,350

Order under Section 4, Sub-section (1), of "The Waste Lands Ordinances of 1897, 1899, 1900, and 1903," declaring Lands to be Crown Property.

In the matter of the lands commonly called or known as Watagodapatana (road reservation), Wellewelahena, Wemulla (road reservation), &c., situate in the village of Pattiyakumbura, in the Kumbalwela korale of the Yatikinda division, in the Province of Uva, and of "The Waste Lands Ordinances of 1897, 1899, 1900, and 1903."

WHEREAS in pursuance of section 1 of the said Ordinances it was duly notified on December 20, 1907 that if no claim to the lands commonly called or known as Watagodapatana (road reservation), Wellewelahena, Wemulla (road reservation), &c., situate in the village of Pattiyakumbura, in the Kumbalwela korale of the Yatikinda division, in the Province of Uva, containing in extent 3 acres and 36 perches, and shown as lots 12d, 21b,

and 21, the last two being portions of lots 21b and 21 referred to in Notice No. 2,917 appearing in *Government Gazette* No. 6,221 of December 20, 1907, in preliminary plan 7a and in the annexed diagrams, was made to Walter Ernest Wait, Special Officer appointed under section 28 of the said Ordinances, within the period of three months from the date specified in such notice, such lands would be declared the property of the Crown, and dealt with on account of the Crown (*vide* Notice No. 2,917):

And whereas Talarambe Bulatge Batcho Appu made claim thereto; and whereas the said claimant has withdrawn his claim to the said lands, I, Charles Valentine Brayne, Special Officer appointed under section 28 of the said Ordinances, under and by virtue of the powers vested in me in that behalf by section 4 of the said Ordinances, do hereby on March 9, 1910, order and declare under section 4, sub-section (1), of the said Ordinances that the said lands, as more fully described herein below, are the property of the Crown.

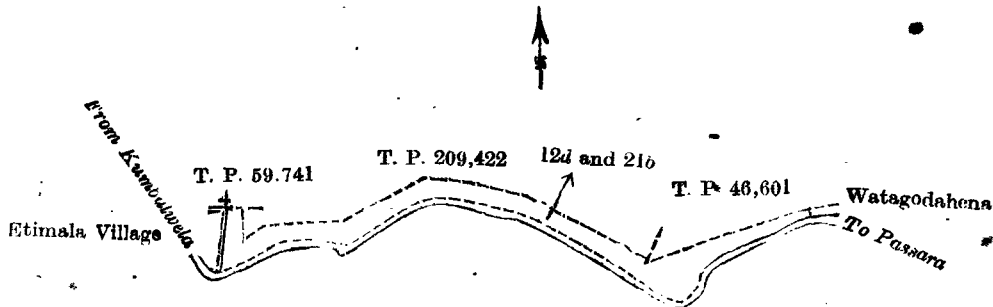
Description of the Lands referred to.

The following lots situated in the village of Pattiyakumbura, in the Kumbalwela korale of the Yatikinda division, in the Province of Uva, as described in the annexed diagrams:—

I.—Preliminary plan 7a.

Lot.	Name of Land.	Extent, A. R. P.
12d ..	Watagodapatana (road reservation) ..	1 3 8
21b ..	Wellewelahena, Wemulla (road reservation) ..	0 2 11
		2 1 19

and bounded as follows: on the north by T. Ps. 59,741, 209,422, 46,601; on the east by Watagodahena declared to be the private property of Talarambe Bulatge Batcho Appu under the Waste Lands Ordinances; on the south by the road from Passara to Kumbalwela; on the west by the village limit of Etimala.



Scale of 8 Chains to an Inch.

Situation: Pattiyakumbura village.

Preliminary plan 7a.

Lot.	Name of Land.	Extent, A. R. P.
12d ..	Watagodapatana (road reservation) ..	1 3 8
21b ..	Wellewelahena, Wemulla (road reservation) ..	0 2 11
		2 1 19

Field sheet M/12/37-38, 45-46.

Surveyor-General's Office,
Colombo, December 21, 1909.

H. O. BARNARD,
for Surveyor-General.

II.—Preliminary plan 7a.

Lot.	Name of Land.	Extent, A. R. P.
21 ..	Watagodapatana, Wellewelawattepatana (road reservation) ..	0 3 17

and bounded as follows: on the north by T. P. 59,736, a minor road; on the east by the road from Naulla to Ella; on the south by Watagodapatana declared to be the private property of Talarambe Bulatge Batcho Appu; on the west by T. P. 46,601, Wellewelahena declared to be the private property of Talarambe Bulatge Batcho Appu, T. Ps. 59,737, 228,110.

March 9, 1910.

C. V. BRAYNE,
Special Officer.

[For Diagram see page 650.]

Situation: Pattiyakumbura village.

Preliminary plan 7a.

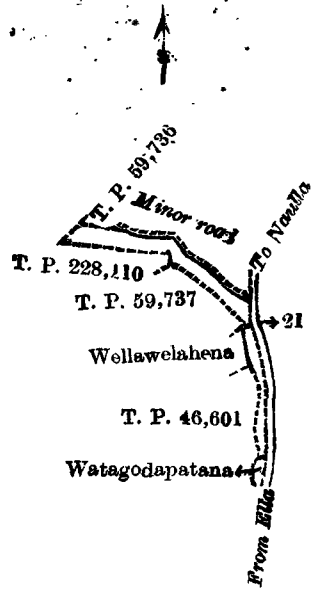
Lot.	Name of Land.	Extent, A. R. P.
21 ..	Watagodapatana, Wellewelawattepatana (road reservation) ..	0 3 17

Field sheet M/12/37-38, 45-46.

Surveyor-General's Office,
Colombo, December 21, 1909.

H. O. BARNARD,
for Surveyor-General.

Uva S. O. 1,351



Scale of 8 Chains to an Inch.

**Order under Section 2 of "The Waste Lands Ordinances of 1897, 1899, 1900, and 1903,"
declaring Land to be Crown Property.**

In the matter of the land commonly called or known as Yadunwewa (old tank), situate in the village of Ella, in the Dambawinipalata korale of the Udukinda division, in the Province of Uva, and of "The Waste Lands Ordinances of 1897, 1899, 1900, and 1903."

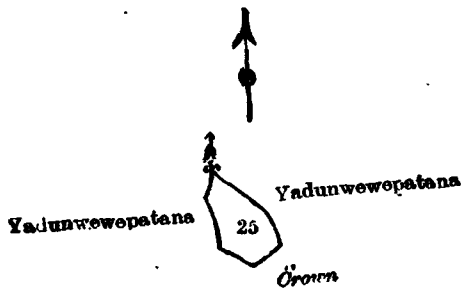
THE notice required by section 1 of "The Waste Lands Ordinances of 1897, 1899, 1900, and 1903," having been duly published in manner prescribed by that section in respect of the above-named land (*vide* Notice No. 3,560), and no claim having been made to the said land or to any interest therein within the period of three months from the date specified in the said notice, I, Charles Russell Cumberland, Government Agent of the Province of Uva, under and by virtue of the powers vested in me in that behalf by section 2 of the said Ordinances, do hereby on January 11, 1910, order and declare that the said land, as more fully described herein below, situate in the village of Ella, in the Dambawinipalata korale of the Udukinda division, in the Province of Uva, and shown as lot 25 in preliminary plan 75 and in the annexed diagram, and containing in extent 2 roods and 32 perches, is the property of the Crown.

Description of the Land referred to.

"The land commonly called or known as Yadunwewa (old tank), situate in the village of Ella, in the Dambawinipalata korale of the Udukinda division, in the Province of Uva, containing in extent 2 roods and 32 perches, shown as lot 25 in preliminary plan 75 and in the annexed diagram, and bounded as follows: on the north, east, south, and west by Yadunwewapatana declared to be Crown property under the Waste Lands Ordinances.

January 11, 1910.

C. R. CUMBERLAND,
Government Agent.



Scale of 8 Chains to an Inch.

Situation: Ella village in Dambawinipalata korale of Badulla District.

Preliminary plan 75.

Lot.	Name of Land.	Extent, A. R. P.
25	Yadunwewa (old tank)	0 2 32

Field sheet M/12/49-57.

Surveyor-General's Office,
Colombo, February 12, 1909.

J. B. M. RIDOUT,
for Acting Surveyor-General.

**Order under Section 2 of "The Waste Lands Ordinances of 1897, 1899, 1900, and 1903,"
declaring Land to be Crown Property.**

In the matter of the land commonly called or known as Nakandawillay, situate in the village of Siyambalagoda, in the Morawak korale of the Matara District, in the Southern Province, and of "The Waste Lands Ordinances of 1897, 1899, 1900, and 1903."

The notice required by section 1 of "The Waste Lands Ordinances of 1897, 1899, 1900, and 1903," having been duly published in manner prescribed by that section in respect of the above-named land (*vide* Notice No. 3;277), and no claim having been made to the said land or to any interest therein within the period of three months from the date specified in the said notice, I, William Loring Kindersley, Assistant Government Agent of the Matara District of the Southern Province, under and by virtue of the powers vested in me in that behalf by section 2 of the said Ordinances, do hereby on January 13, 1910, order and declare that the said land, as more fully described herein below, situate in the village of Siyambalagoda, in the Morawak korale of the Matara District, in the Southern Province, and shown as lot 143 in block survey preliminary plan 12 and in the annexed diagram, and containing in extent about 3 acres and 5 perches, is the property of the Crown.

Description of the Land referred to.

* The following lot situated in the village of Siyambalagoda, in the Morawak korale of the Matara District, in the Southern Province, as described in the annexed diagram:—

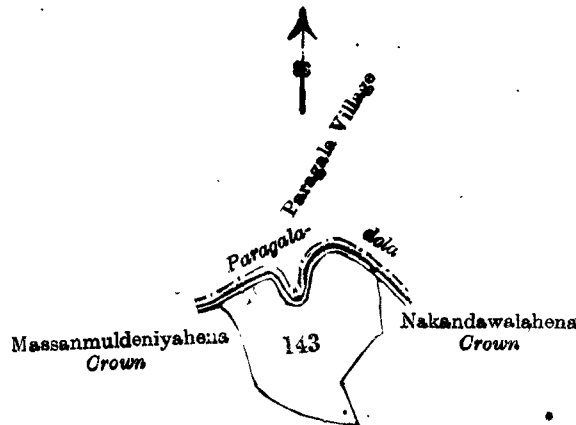
Block survey preliminary plan 12.

Lot.	Name of Land.	Extent, A. R. P.
143	.. Nakandawillay 3 0 5

and bounded as follows: on the north by Paragaladola; on the east and south by Nakandawalahena declared Crown; and on the west by Massanmuldeniyahena declared Crown.

W. L. KINDERSLEY,
Assistant Government Agent.

January 13, 1910.



Scale of 8 Chains to an Inch.

Situation: Siyambalagoda village in Morawak korale of Matara District.

Block survey preliminary plan 12.

Lot.	Name of Land.	Extent, A. R. P.
143	.. Nakandawillay 3 0 5

Field sheet O/15/33-41.

Surveyor-General's Office,
Colombo, June 18, 1908.

R. S. TEMPLETON,
Acting Surveyor-General.