

Ceylon Government Gazette

Published by Authority.

No. 6,369 — FRIDAY, APRIL 29, 1910.

PART I.—General: Minutes, Proclamations, Appointments,
and General Government Notifications.
PART II.—Legal and Judicial.

PART III.—Provincial Administration.
PART IV.—Land Settlement.
PART V.—Mercantile, Marine, Municipal, Local, &c.

Separate paging is given to each Part in order that it may be filed separately.

Part IV.—Land Settlement.

	PAGE		PAGE
Final Orders	653	Preliminary Notices	660

FINAL ORDERS.

Order under Section 4 (1), of "The Waste Lands Ordinances of 1897, 1899, 1900, and 1903."

In the matter of the land commonly called or known as Evariyawatta, situate in the village of Paddapitiya, in the West Giruwa pattu of the Hambantota District, in the Southern Province, and of "The Waste Lands Ordinances of 1897, 1899, 1900, and 1903."

WHEREAS in pursuance of section 1 of the said Ordinances it was duly declared and notified on January 21, 1909, that if no claim to the land commonly called or known as Evariyawatta, situate in the village of Paddapitiya, in the West Giruwa pattu of the Hambantota District, in the Southern Province, containing in extent 1 acre 2 roods and 16 perches, and shown as lot 117, in preliminary plan No. 164, was made to John George Fraser, Special Officer appointed under section 28 of the said Ordinances, within the period of three months from the date specified in the said notice, such land would be declared the property of the Crown, and dealt with on account of the Crown (*vide* Notice No. 3,321):

And whereas Nettasin Maddumage Edoris of Paddapitiya made claim thereto, and I, John George Fraser, Special Officer, appointed under section 28 of the said Ordinances, made due inquiry into such claim; and whereas I and the said claimant came to an agreement in writing, dated August 23, 1909, concerning the said land, under section 4, sub-section (1), of the said Ordinances, whereby it was agreed that the said claimant should be declared the purchaser of the said land, upon payment to the Assistant Government Agent of Hambantota of a sum of Twenty-five rupees (Rs. 25), as purchase amount of the said land, and whereas the said claimant has duly paid the said amount to the Settlement Officer, Colombo, he is hereby in pursuance of the agreement afore-mentioned, declared to be the purchaser of the said land, as more fully described herein below:

Description of the Lands referred to.

The following lot situated in the village of Paddapitiya, in the West Giruwa pattu of the Hambantota District, in the Southern Province, as described in the annexed diagram:—

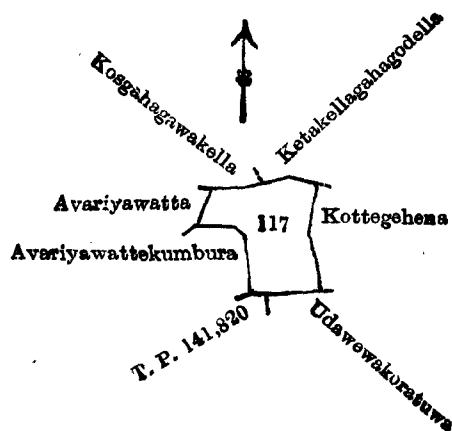
Preliminary plan 164.

Lot.	Name of Land.	Extent, A. R. P.
117	Evariyawatta	1 2 16

and bounded as follows: on the north by Kosgahagawakella claimed by Kamburugamuwage Kira and others, Ketakelagahagodella claimed by Gamage Allisa; on the east by Kottegehena claimed by Nettasin Maddumage Edoris and now sold by the Crown; on the south by Udawewakoratuwa claimed by Ehelapitiya Hewage Manika, T. P. 141,820; on the west by Avariyawattekumbura claimed by Deegala Durage Babune and now sold by the Crown, Avariyawatta claimed by Maddumage Edoris.

March 19, 1910.

J. G. FRASER,
Special Officer.



Scale of 8 Chains to an Inch.

Situation : Paddapitiya village in Giruwa Pattu West of Hambantota District.

Preliminary plan 164.

Lot.	Name of Land.	Extent, A. R. P.
117	Evariawatta	1 2 16

Field sheet O 20/7-15.

Surveyor-General's Office,
Colombo, November 6, 1908.
Hambantota S. O. 388

J. B. M. RIDOUT,
for Acting Surveyor-General.

Order under Section 2 of "The Waste Lands Ordinances of 1897, 1899, 1900, and 1903," declaring Lands to be Crown Property.

In the matter of the lands commonly called or known as Road, situate in the village of Nalawalana, in the Pitigal korale of the Katugampola hatpattu of the Kurunegala District, in the North-Western Province, and of "The Waste Lands Ordinances of 1897, 1899, 1900, and 1903."

THE notice required by section 1 of "The Waste Lands Ordinances of 1897, 1899, 1900, and 1903," having been duly published in manner prescribed by that section in respect of the above-named lands (*vide* Notice No. 3,564), and no claim having been made to the said lands or to any interest therein within the period of three months from the date specified in the said notice, I, John Murray Davies, Special Officer appointed under section 28 of the said Ordinances, under and by virtue of the powers vested in me in that behalf by section 2 of the said Ordinances, do hereby on March 14, 1910, order and declare that the said lands, as more fully described herein below, situate in the village of Nalawalana, in the Pitigal korale of the Katugampola hatpattu of the Kurunegala District, in the North-Western Province, and shown as lots 1da, 12d in preliminary plan No. 287, and in the annexed diagram, and containing in extent 34½ perches, are the property of the Crown.

Description of the Lands referred to.

The following lots situated in the village of Nalawalara, in the Pitigal korale of the Katugampola hatpattu of the Kurunegala District, in the North-Western Province, as described in the annexed diagram :—

Preliminary plan 287.

Lot.	Name of Land.	Extent, A. R. P.
1da	Road	0 0 21
12d	Do.	0 0 13½
		0 0 34½

and bounded as follows : on the north by Kosgahawatta claimed by Samaneris Rodrigo (*private*), Kosgahawatta claimed by the Crown and now sold by the Crown, Medakumbura claimed by Davith Sinno, Vel-Vidane, and others (*private*); on the east by T. P. 220,230; on the south by Medakumbura claimed by Davith Sinno, Vel-Vidane, and others (*private*), Welagawahena claimed by the Crown and now sold by the Crown, Kosgahawatta claimed by Samaneris Rodrigo (*private*); on the west by a minor road.

March 14, 1910.

[For Diagram see page 655.]

J. M. DAVIES,
Special Officer.

Situation : Nalawalana village in Pitigal korale of Kurunegala District.

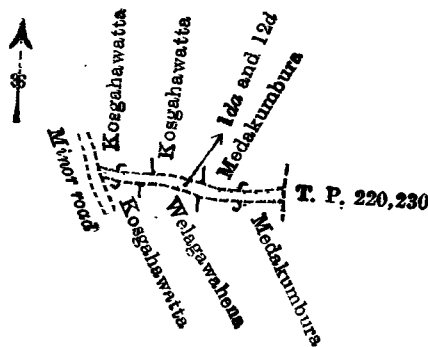
Preliminary plan 287.

Lot.	Name of Land.	Extent, A. R. P.
1da	Road	0 0 21
12d	Do.	0 0 13½
		0 0 34½

Field sheet : village plan.

Surveyor-General's Office,
Colombo, June 18, 1909.
Kurunegala S. O. 207.

J. B. M. RIDOUT,
for Surveyor-General.



Scale of 8 Chains to an Inch.

Order under Section 2 of "The Waste Lands Ordinances of 1897, 1899, 1900, and 1903," declaring Land to be Crown Property.

In the matter of the land commonly called or known as Iriyagollemukalana, situate in the village of Metiyagane, in the Dambadeni Udukaha Korale West of the Dambadeni hatpattu of the Kurunegala District, in the North-Western Province, and of "The Waste Lands Ordinances of 1897, 1899, 1900, and 1903."

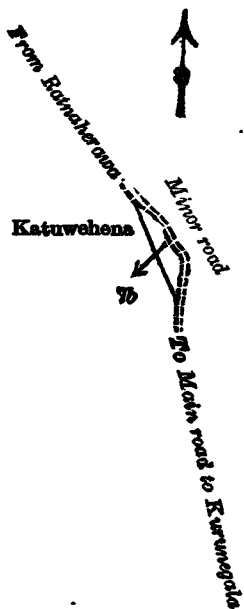
THE notice required by section 1 of "The Waste Lands Ordinances of 1897, 1899, 1900, and 1903," having been duly published in manner prescribed by that section in respect of the above-named land (*vide* Notice No. 3,632), and no claim having been made to the said land or to any interest therein within the period of three months from the date specified in the said notice, I, John Murray Davies, Special Officer appointed under section 28 of the said Ordinances, under and by virtue of the powers vested in me in that behalf by section 2 of the said Ordinances, do hereby on March 21, 1910, order and declare that the said land, as more fully described herein below, situate in the village of Metiyagane, in the Dambadeni Udukaha Korale West of the Dambadeni hatpattu of the Kurunegala District, in the North-Western Province, and shown as lot 7b in preliminary plan No. 239, and in the annexed diagram, and containing in extent 38 perches, is the property of the Crown.

Description of the Land referred to.

The land commonly called or known as Iriyagollemukalana, situated in the village of Metiyagane, in the Dambadeni Udukaha Korale West of the Dambadeni hatpattu of the Kurunegala District, in the North-Western Province, containing in extent 38 perches, shown as lot 7b in preliminary plan 239, and in the annexed diagram, and bounded as follows : on the north and east by the minor road from Ratnakeruwa to the main road to Kurunegala ; on the south and west by Katuwehena claimed by William Gunatilaka of Halgampitiya.

March 21, 1910.

J. M. DAVIES,
Special Officer.



Scale of 8 Chains to an Inch.

Situation : Metiyagane village in Dambadeni Udukaha Korale West of Kurunegala District.

Preliminary plan 239.

Lot.	Name of Land.	Extent, A. R. P.
7b	Iriyagollemukalana	0 0 38

Sheet I/18/19-27.

Surveyor-General's Office,
Colombo, September 7, 1909.
Kurunegala S. O. 208

J. B. M. RIDOUT,
for Surveyor-General.

Order under Section 2 of "The Waste Lands Ordinances of 1897, 1899, 1900, and 1903," declaring Land to be Crown Property.

In the matter of the land commonly called or known as Hiyawala road (road), situate in the village of Hiyawala, in the Meda Pattu West korale of the Katugampola hatpattu of the Kurunegala District, in the North-Western Province, and of "The Waste Lands Ordinances of 1897, 1899, 1900, and 1903."

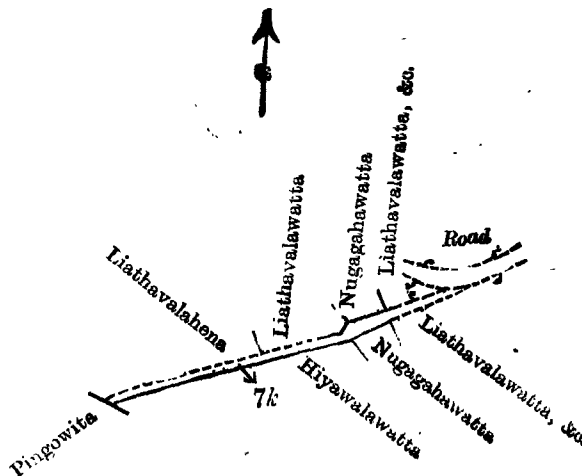
The notice required by section 1 of "The Waste Lands Ordinances of 1897, 1899, 1900, and 1903," having been duly published in manner prescribed by that section in respect of the above-named land (*vide* Notice No. 3,635), and no claim having been made to the said land or to any interest therein within the period of three months from the date specified in the said notice, I, John Murray Davies, Special Officer appointed under section 28 of the said Ordinances, under and by virtue of the powers vested in me in that behalf by section 2 of the said Ordinances, do hereby on March 15, 1910, order and declare that the said land, as more fully described herein below, situate in the village of Hiyawala, in the Meda Pattu West korale of the Katugampola hatpattu of the Kurunegala District, in the North-Western Province, and shown as lot 7k in preliminary plan No. 315 and in the annexed diagram, and containing in extent 18 perches, is the property of the Crown.

Description of the Land referred to.

The land commonly called or known as Hiyawala road (road), situate in the village of Hiyawala, in the Meda Pattu West of the Katugampola hatpattu of the Kurunegala District, in the North-Western Province, containing in extent 18 perches, shown as lot 7k in preliminary plan 315, and in the annexed diagram, and bounded as follows: on the north by Liathavalahena claimed by Anthony Appuhamy, Liathavalawatta claimed by ditto, Nugagahawatta claimed by ditto, Liathavalawatta, &c., claimed by ditto; on the east by a road; on the south by Liathavalawatta, &c., claimed by Anthony Appuhamy, Nugagahawatta claimed by ditto, Hiyawalawatta claimed by Hanthalage Elaris Appu and Anthony Appuhamy; on the west by Pingowita claimed by Anthony Appuhamy and others.

March 15, 1910.

J. M. DAVIES,
Special Officer.



Scale of 4 Chains to an Inch.

Situation: Hiyawala village in Meda Pattu West korale of Kurunegala District.

Preliminary plan 315.

Lot.	Name of Land.	Extent, A. R. P.
7k	Hiyawala road (road)	0 0 18

Field sheet: village plan I/22/4.

Surveyor-General's Office,
Colombo, October 26, 1909.
Kurunegala S. O. 209

J. B. M. RIDOUT,
for Surveyor-General.

Order under Section 2 of "The Waste Lands Ordinances of 1897, 1899, 1900, and 1903," declaring Lands to be Crown Property.

In the matter of the lands commonly called or known as Atawalalapillewa and Ambagahawatta-ela-amuna (pond), situate in the village of Madimulla, in the Ihalawisideke korale of the Hiriyala hatpattu of the Kurunegala District, in the North-Western Province, and of "The Waste Lands Ordinances of 1897, 1899, 1900, and 1903."

The notice required by section 1 of "The Waste Lands Ordinances of 1897, 1899, 1900, and 1903," having been duly published in manner prescribed by that section in respect of the above-named lands (*vide* Notice No. 3,655), and no claim having been made to the said lands or to any interest therein within the period of three months from the date specified in the said notice, I, John Murray Davies, Special Officer appointed under section 28 of the said Ordinances, under and by virtue of the powers vested in me in that behalf by section 2 of the said Ordinances, do hereby on March 21, 1910, order and declare that the said lands, as more fully described herein below, situate in the village of Madimulla, in the Ihalawisideke korale of the Hiriyala hatpattu of the Kurunegala District, in the North-Western Province, and shown as lots X 809 and 9,304, in preliminary plan No. 1,856 and in the annexed diagrams, and containing in extent 2 roods and 8 perches, are the property of the Crown.

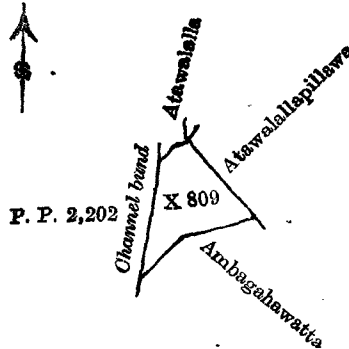
Description of the Lands referred to.

The following lots situated in the village of Madimulla, in the Ihalawisideke korale of the Hiriyala hatpattu of the Kurunegala District, in the North-Western Province, as described in the annexed diagrams :—

I.—Preliminary plan 1,856.

Lot.	Name of Land.	Extent, A. R. P.
X 809	Atawalallapillewa	0 1 6

and bounded as follows : on the north by Atawalalla claimed by Appuhamy ; on the east by Atawalallapillewa claimed by Puchi Banda and others ; on the south by Ambagahawatta claimed by Dingiri Menika and others ; on the west by a channel bund.



Scale of 4 Chains to an Inch.

Situation : Madimulla village in Ihalawisideke korale of Kurunegala District.

Preliminary plan 1,856.

Lot.	Name of Land.	Extent, A. R. P.
X 809	Atawalallapillewa	0 1 6

Surveyor-General's Office,
Colombo, October 22, 1909.

W. C. S. INGLES,
for Surveyor-General.

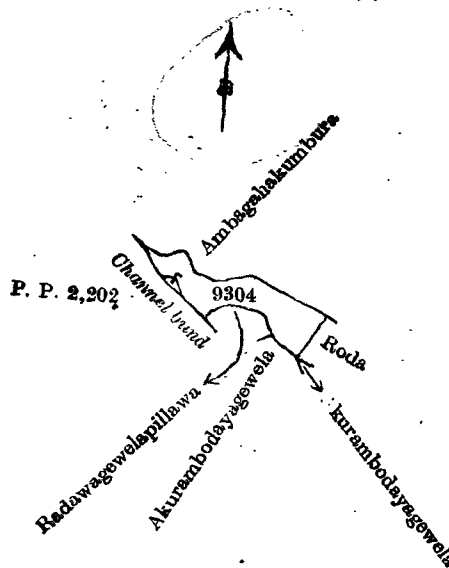
II.—Preliminary plan 1,856.

Lot.	Name of Land.	Extent, A. R. P.
9304	Ambagahawatte-ela-amuna (pond)	0 1 2

and bounded as follows : on the north by Ambagahakumbura claimed by Dingiri Menika and others ; on the east by Roda claimed by Ukku Banda and others and now sold by the Crown ; on the south by Akurambodayagewela claimed by Ukku Banda and others, Akurambodayagewela sold by the Crown, Radawagewelepillewa claimed by Kiri Banda and others and now sold by the Crown ; on the west by a channel bund.

J. M. DAVIES,
Special Officer.

March 21, 1910.



Scale of 4 Chains to an Inch.

Situation : Madimulla village in Ihalawisideke korale of Kurunegala District.

Preliminary plan 1,856.

Lot.	Name of Land.	Extent, A. R. P.
9304	Ambagahawatta-ela-amuna (pond)	0 1 2

Surveyor-General's Office,
Colombo, October 22, 1909.

W. C. S. INGLES,
for Surveyor-General.

Kurunegala S. O. 210.

Order under Section 4, Sub-section (1), of "The Waste Lands Ordinances of 1897, 1899, 1900, and 1903," admitting Lands to be Private Property.

In the matter of the lands commonly called or known as Bogahawattehena, Olagantennehena, &c., situate in the village of Pitakolagama, in the Passara korale of the Yatikinda division, in the Province of Uva, and of "The Waste Lands Ordinances of 1897, 1899, 1900, and 1903."

WHEREAS in pursuance of section 1 of the said Ordinances it was duly notified on February 9, 1906, that if no claim to the lands commonly called or known as Bogahawattehena, Olagantennehena, &c., situate in the village of Pitakolagama, in the Passara korale of the Yatikinda division, in the Province of Uva, containing in extent 9 acres and 38 perches and shown as lots 8m, 8m1, 8m3, 8l1, 8n1, 8v2, 8v4, 26a (being portions of lots 8 and 26 referred to in Notice No. 2,360 appearing in the "Government Gazette" No. 6,103 of February 9, 1906), 28, 28a, and 29 in preliminary plan 35 and in the annexed diagrams, was made to John George Fraser, Special Officer appointed under section 28 of the said Ordinances, within the period of three months from the date specified in such notice, such lands would be declared the property of Crown, and dealt with on account of the Crown (*vide* Notice No. 2,360):

And whereas (1) Asweddumegedara Dewaya, (2) ditto Huduwa, (3) Kosgollegedara Punchi, (4) ditto Surangani made claim thereto, and Howard Orme Fox, Special Officer appointed under section 28 of the said Ordinances, made due inquiry into such claim; I, John George Fraser, Special Officer appointed under section 28 of the said Ordinances, with the consent of His Excellency the Governor, do hereby admit the claim of the said claimants to the said lands, as more fully described herein below, under section 4, sub-section (1), of the said Ordinances.

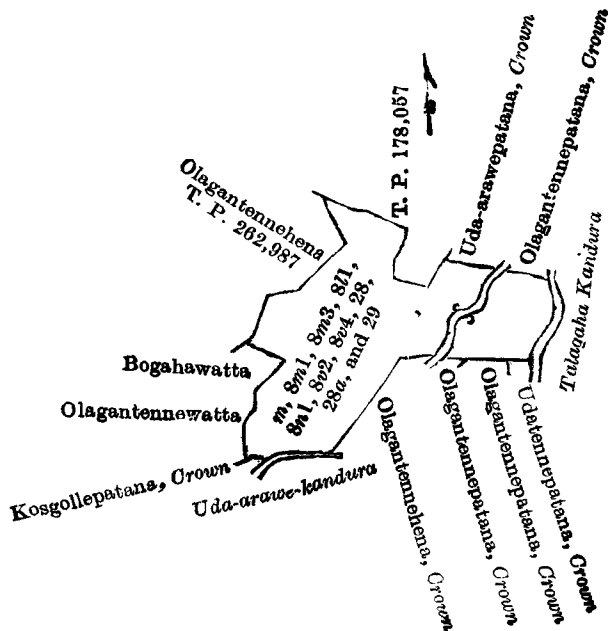
Description of the Lands referred to.

The following lots situated in the village of Pitakolagama, in the Passara korale of the Yatikinda division, in the Province of Uva, as described in the annexed diagrams:—

I.—Preliminary plan 35.

Lot.	Name of Land.	Extent, A. R. P.
8m ..	Olagantennehena ..	0 3 25
8m1 ..	Do. ..	1 0 15
8m3 ..	Do. ..	0 0 21
8l1 ..	Uda-arawehena ..	0 1 21
8n1 ..	Do. ..	0 1 30
8v2 ..	Do. ..	0 1 22
8v4 ..	Do. ..	0 1 20
28 ..	Olagantennewatta ..	1 0 12
28a ..	Do. ..	0 1 20
29 ..	Uda-arawehena ..	1 1 5
		6 1 31

and bounded as follows: on the north by T. P. 178,057, Uda-arawepatana declared to be Crown property under the Waste Lands Ordinances, Olagantennepatana declared to be Crown property under the Waste Lands Ordinances; on the east by Talagahakandura, Udatennepatana declared to be Crown property under the Waste Lands Ordinances, Olagantennepatana declared to be Crown property under the Waste Lands Ordinances; on the south by the Uda-arawekandura, Kosgollepatana declared to be Crown property under the Waste Lands Ordinances; and on the west by Olagantennewatta claimed by Asweddumegedara Dewaya and others, Bogahawatta claimed by Kosgollegedara Surangani, Olagantennehena (T. P. 262,987).



Scale of 8 Chains to an Inch.
 Situation: Pitakolagama village in Passara korale, Badulla District.
 Preliminary plan 35.

Lot.	Name of Land.	Extent, A. R. P.
8m ..	Olagantennehena ..	0 3 25
8m1 ..	Do. ..	1 0 15
8m3 ..	Do. ..	0 0 21

Lot.	Name of Land.	Extent, A. R. P.
8l1 ..	Uda-arawehehena ..	0 1 21
8n1 ..	Do. ..	0 1 30
8v2 ..	Do. ..	0 1 22
8v4 ..	Do. ..	0 1 20
28 ..	Olagantennewatta ..	1 0 12
28a ..	Do. ..	0 1 20
29 ..	Uda-arawehehena ..	1 1 5
		6 1 31

Surveyor-General's Office,
Colombo, January 31, 1910.

II.—Preliminary plan 35.

H. O. BARNARD,
for Surveyor-General.

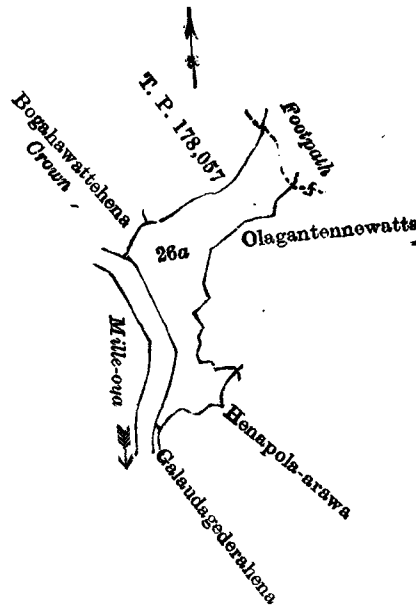
Lot.	Name of Land.	Extent, A. R. P.
26a ..	Bogahawattehena ..	2 3 7

Extent, A. R. P.
.. 2 3 7

and bounded as follows: on the north by Bogahawattehena declared to be Crown property under the Waste Lands Ordinances, T. P. 178,057; on the east by a footpath, Olagantennewatta claimed by Asweddumagedera Dewaya and another, Henapola-arawa claimed by Kosgollegedara Surangani; on the south by Henapola-arawa claimed by Kosgollegedera Surangani, Galandegedarahena claimed by ditto; and on the west by Milla-oya.

J. G. FRASER,
Special Officer.

March 11, 1910.



Scale of 8 Chains to an Inch.

Situated: Pitakolagama village in Passara korale, Badulla District.

Preliminary plan 35.

Lot.	Name of Land.	Extent, A. R. P.
26a ..	Bogahawattehena ..	2 3 7

H. O. BARNARD,
for Surveyor-General.

Surveyor-General's Office,
Colombo, January 31, 1910.

Uva S. O. 1,352.

Order under Section 2 of "The Waste Lands Ordinances of 1897, 1899, 1900, and 1903," declaring Land to be Crown Property.

In the matter of the land commonly called or known as Gedimbehenedeniya, situate in the village of Bengamuwa, in the Morawak korale of the Matara District, in the Southern Province, and of "The Waste Lands Ordinances of 1897, 1899, 1900, and 1903."

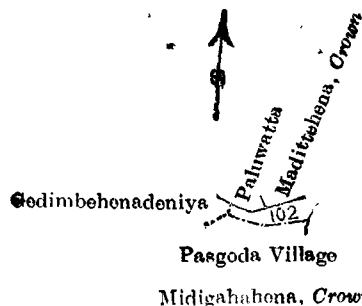
THE notice required by section 1 of "The Waste Lands Ordinances of 1897, 1899, 1900, and 1903," having been duly published in manner prescribed by that section in respect of the above-named land (*vide* Notice No. 3,619), and no claim having been made to the said land or to any interest therein within the period of three months from the date specified in the said notice, I, William Loring Kindersley, Assistant Government Agent of the Matara District, in the Southern Province, under and by virtue of the powers vested in me in that behalf by section 2 of the said Ordinances, do hereby on February 16, 1910, order and declare that the said land, as more fully described herein below, situate in the village of Bengamuwa, in the Morawak korale of the Matara District, in the Southern Province, and shown as lot 102, in block survey preliminary plan 18, and in the annexed diagram, and containing in extent 1 rood, is the property of the Crown.

Description of the Land referred to.

The land commonly called or known as Gedimbehenedeniya, situated at Bengamuwa, in the Morawak korale of the Matara District, Southern Province, containing in extent 1 rood, shown as lot 102 in preliminary plan 18, and in the annexed diagram, and bounded as follows: on the north by Paluwatta claimed by Uparatnaga Nanda and others and Madittehena declared Crown; on the east and south by Pasgoda village and Midigahahena declared Crown; and on the west by Gedimbehenedeniya claimed by C. W. S. Ratnaike and others.

February 16, 1910.

W. L. KINDERSLEY,
Assistant Government Agent.



Scale of 8 Chains to an Inch.

Situation : Bengamuwa village in Morawak korale of Matara District.

Preliminary plan 18.

Lot.	Name of Land.	Extent, A. R. P.
102	Gedimbehenedeniya	0 1 0

Surveyor-General's Office,
Colombo, August 19, 1908.

Field sheet O/15/20-28.

J. B. M. RIDOUT,
for Acting Surveyor-General.

PRELIMINARY NOTICES.

Notice under "The Waste Lands Ordinances of 1897, 1899, 1900, and 1903."

TAKE notice that unless within three months from April 29, 1910, the persons, if any, who claim any interest in the lands hereinafter-mentioned or in any one or more of such lands or to some interest therein make claim in person or in writing to the said lands or any of them or to some interest therein to Frederick Lewis, Esq., Special Officer appointed under section 28 of "The Waste Lands Ordinances, 1897, 1899, 1900, and 1903," at his office at Fort, Colombo :

Such Special Officer, in pursuance of the powers vested in him by the said Ordinances, will declare by writing under his hand that the said lands or such of them, as to which no claim has been made, are the property of the Crown.

FREDERICK LEWIS,
Special Officer.

Description of the Lands referred to.

The following lots situated in the village of Daha-amuna, in the West Giruwa pattu of the Hambantota District. in the Southern Province, as described in the annexed diargam :—

Preliminary plan 343.

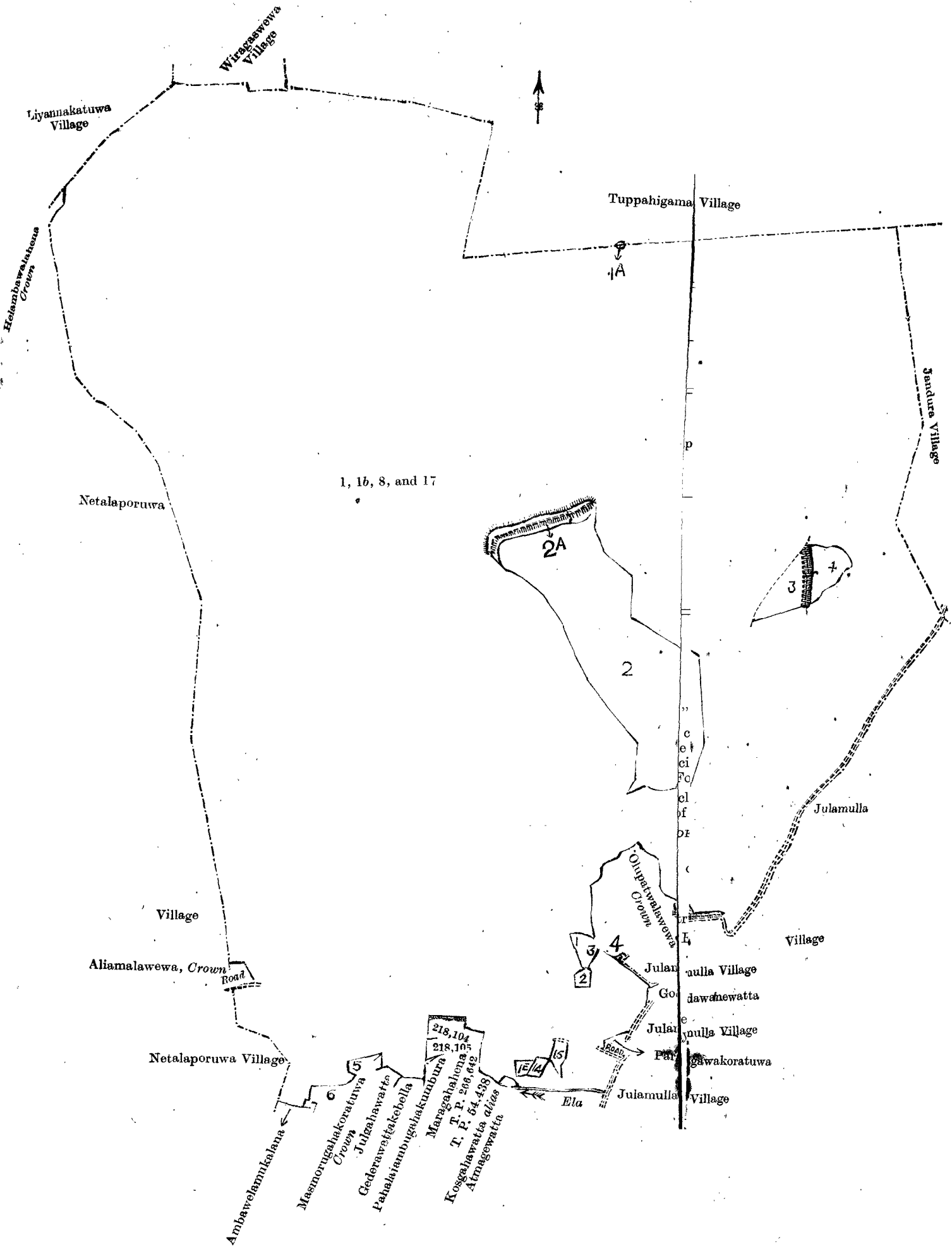
Lot.	Name of Land.	Extent, A. R. P.
1	Wewagawahena, Welagawahena, Bogahahena, Nawahandihena <i>alias</i> Pokunewalehena, Wiramandiyehena, Siyambalagahahena, Parapadahena, Wewagawawatta, Godawanewattehena, Siyambalagahakoratuwa, Paragawakoratuwa, Ketangahahena, Para-addarahena, Guwewehena	1,015 2 4
16	Demata-atarehena	2 0 27
8	Mylagahakoratuwa	0 2 13
17	Lunuweraniyagahawatta	1 1 4
		1,019 2 8

and bounded as follows : on the north by the village limit of Wiragaswewa, the village limit of Tuppahigama ; on the east by the village limit of Jandura, the village limit of Julamulla, Olupatwalawewa declared to be Crown property under the Waste Lands Ordinances, Wewagawawatta claimed by the Crown, Olupatwalawewa declared to be Crown property under the Waste Lands Ordinances, the village limit of Julamulla, Godawanewatta claimed by Obada Arachchige Don Carolis of Julamulla, the village limit of Julamulla, Paragawakoratuwa claimed by E. H. Allis, a road, the village limit of Julamulla ; on the south by an ela, Kosgahawatta *alias* Atmagewatta claimed by Amaraweerage Punchihamy, T. P. 54,438, Maragahahena sold by the Crown (T. P. 266,642), T. Ps. 218,104, and 218,105, Pahala Jambughakumbura (private), Gedarawattekebella (private), Julgahawatta (private), Masmorugahakoratuwa claimed by the Crown, Masmorugahakoratuwa claimed by Wijenayaka Kankanange Don Nikulas, Hinahugahawatta claimed by Hettiachchige Don Samel of Daha-amuna, Ambawelamukalana (private) ; on the west by the village limit of Netalaporuwa a road, Aliamalawewa declared to be Crown property under the Waste Lands Ordinances, the village limit of Netalaporuwa, Helambawalahena declared to be Crown property under the Waste Lands Ordinances, the village limit of Liyanakatuwa.

NOTE.—The following lots lying within the above boundaries are excluded from this notice, and their aggregate acreage of 53 acres 2 roods and 29 perches is not included in the acreage of 1,019 acres 2 roods and 8 perches given above. :—

Preliminary plan 343.

Lot.	Name of Land.	Extent, A. R. P.
1a	Wiragahawala (water-hole)	0 0 5
1e	Ketangahakoratuwa	0 1 30
2	Demata-atta-arewelehena (T. P. 178,727)	41 2 34
2a	Pinwewahena (bund reservation)	2 2 34
3	Do.	3 2 12
4	Pinwewa (tank)	4 0 5
14	Kettangahawatta	0 1 32
15	Hilgahawatta	0 2 37
		53 2 29



1, 1b, 8, and 17

2A

2

3

4

Village

Aliamalawewa, Crown Road

Netalaporuwa Village

Ambawelamukulana

Masmoruwahakoratuwa

Julgahawatta

Gederawattakebella

Pahalaianubugahakumbura

Maragahakona

T. P. 266, 642

T. P. 54, 438

Kogahawatta alias Ammagewatta

14

15

Ela

Julamulla Village

Julamulla Village

Julamulla Village

Julamulla Village

Julamulla Village

Julamulla Village

Julamulla Village

Julamulla Village

Julamulla Village

Julamulla Village

Julamulla Village

Julamulla Village

Oluwatwalawewa Crown

Village

Julamulla Village

Julamulla Village

Julamulla Village

Julamulla Village

Julamulla Village

Julamulla Village

Julamulla Village

Julamulla Village

Julamulla Village

Julamulla Village

Julamulla Village

Julamulla Village

Julamulla Village

Julamulla Village

Scale of 16 Chains to an Inch.

D 2

Situation: Daha-amuna village in West Giruwa pattu of Hambantota District.

Preliminary plan 343.

Lot.	Name of Land.	Extent, A. R. P.
1	Wewagawahena, Welagawahena, Bogawahena, Nawahandihena <i>alias</i> Pokunawalehena, Wiramandiyehena, Siyambalagahahena, Parapadahena, Wewagawawatta, Godawanewattehena, Siyambalagadakoratuwa, Paragawakoratuwa, Ketangahena, Para- a darahena, Guwewehena	1,015 2 4
1b	Demata-atuarehena	2 0 27
8	Mylagahakoratuwa	0 2 13
17	Lunuweraniyagahawatta	1 1 4
		<hr/> 1,019 2 8

Lots excluded.

1a	Wiragahawala (water-hole)	0 0 5
1e	Ketangahakoratuwa	0 1 30
2	Demata-atta-arewelehena (T. P. 178,727)	41 2 34
2a	Pinwewahena (bund reservation)	2 2 34
3	Do.	3 2 12
4	Pinwewa (tank)	4 0 5
14	Kettangahawatta	0 1 32
15	Hikgahawatta	0 2 37
		<hr/> 53 2 29

Field sheet: village plan P/16/5-6, 13-14.

Surveyor-General's Office,
Colombo, February 19, 1910.
3,755

J. B. M. RIDOUT,
for Surveyor-General.
Hambantota S. O. 32—1910