

Ceylon Government Gazette

Published by Authority.

No. 6,370 — FRIDAY, MAY 6, 1910.

PART I.—General: Minutes, Proclamations, Appointments,
and General Government Notifications.

PART II.—Legal and Judicial.

PART III.—Provincial Administration.

PART IV.—Land Settlement.

PART V.—Mercantile, Marine, Municipal, Local, &c.

Separate paging is given to each Part in order that it may be filed separately.

Part IV.—Land Settlement.

	PAGE		PAGE
Preliminary Notices	663	Final Orders	—

PRELIMINARY NOTICES.

Notice under "The Waste Lands Ordinances of 1897, 1899, 1900, and 1903."

TAKE notice that unless within three months from May 6, 1910, the persons, if any, who claim any interest in the lands hereinafter mentioned or in any one or more of such lands or to some interest therein make claim in person or in writing to the said lands or any of them or to some interest therein to Frederick Lewis, Esq., Special Officer appointed under section 28 of "The Waste Lands Ordinances of 1897, 1899, 1900, and 1903," at his office at Fort, Colombo :

Such Special Officer, in pursuance of the powers vested in him by the said Ordinances, will declare by writing under his hand that the said lands or such of them, as to which no claim has been made, are the property of the Crown.

FREDERICK LEWIS,
Special Officer.

Description of the Land referred to.

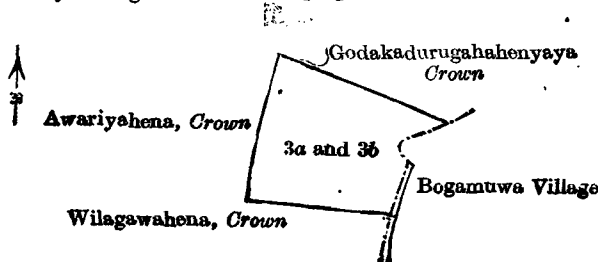
The following lots situated in the village of Hunnakumbura, in the West Giruwa pattu of the Hambantota District, in the Southern Province, as described in the annexed diagrams :—

I.—Preliminary plan 347. Field sheet P/16/5-13.

Situation : Hunnakumbura village in Giruwa Pattu West of the Hambantota District.

Lot.	Name of Land.	Extent, A. R. P.
3a ..	Godakadurugahahawekadahena	2 1 32
3b ..	Do.	0 3 24
		3 1 16

and bounded as follows : on the north by Godakadurugahahenyaya belonging to the Crown ; on the east by the village limit of Bogamuwa ; on the south by Wilagawahena belonging to the Crown ; on the west by Awariyahena belonging to the Crown.



Scale of 8 Chains to an Inch.

Surveyor-General's Office,
Colombo, March 14, 1910.

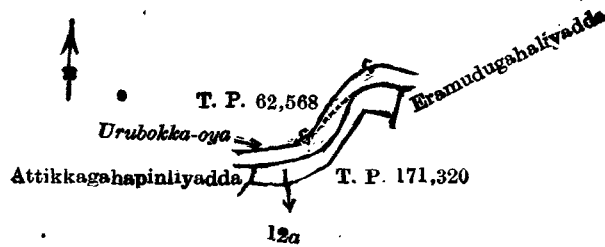
J. B. M. RIDOUT,
for Surveyor-General.

II.—Preliminary plan 347. Field sheet P/16/4-12.

Situation : Hunnakumbura village in Giruwa Pattu West of the Hambantota District.

Lot.	Name of Land.	Extent, A. R. P.
12a	Medaduwegodella (stream reservation)	0 2 7

and bounded as follows : on the north by Urubokka-oya, T. P. 62,568 ; on the east by Eramudugahaliyadda claimed by Abesin Siriwardena Dingi Baba Hamy and others ; on the south by T. P. 171,320 ; on the west by Attikkagahapiniyadda claimed by Pillewala Pansala.



Surveyor-General's Office,
Colombo, March 14, 1910.

Scale of 8 Chains to an Inch.

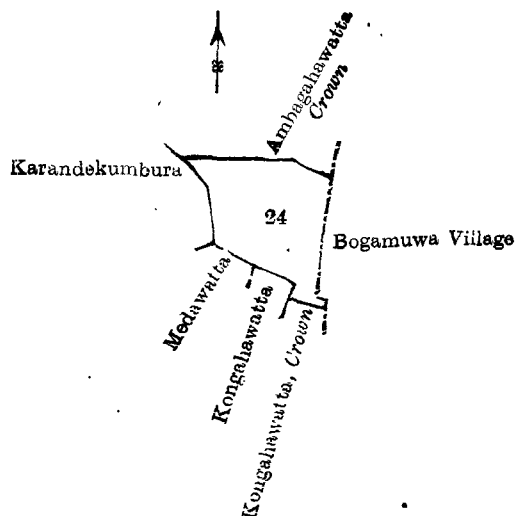
J. B. M. RIDOUT,
for Surveyor-General.

III.—Preliminary plan 347. Field sheet P/16/5-13.

Situation : Hunnakumbura village in Giruwa Pattu West of the Hambantota District.

Lot.	Name of Land.	Extent, A. R. P.
24	Ambagahahena	2 1 4

and bounded as follows : on the north by Ambagahawatta claimed by the Crown ; on the east by the village limit of Bogamgamuwa, on the south by Kongahawatta claimed by the Crown, Kongahawatta claimed by Warakagodagama Don Dines, Medawatta claimed by Kalasagama Don Dines ; on the west by Karandekumbura claimed by Warakagoda Don Dines and others.



Surveyor-General's Office,
Colombo, March 14, 1910.
3,756

Scale of 8 Chains to an Inch.

J. B. M. RIDOUT,
for Surveyor-General.
Hambantota S. O. 33—1910

Notice under "The Waste Lands Ordinances of 1897, 1899, 1900, and 1903."

TAKE notice that unless within three months from May 6, 1910, the persons, if any, who claim any interest in the lands hereinafter mentioned or in any one or more of such lands make claim in person or in writing to the said lands or any of them or to some interest therein to M. Stevenson, Esq., Special Officer appointed under section 28 of "The Waste Lands Ordinances of 1897, 1899, 1900, and 1903," at his office at Fort, Colombo :

Such Special Officer, in pursuance of the powers vested in him by the said Ordinances, will declare by writing under his hand that the said lands or such of them, as to which no claim has been made, are the property of the Crown.

M. STEVENSON,
Special Officer.

Description of the Lands referred to.

The following lots situated in the village of Kariyamaditta, in the East Giruwa pattu of the Hambantota District, in the Southern Province, as described in the annexed diagrams :—

I.—Preliminary plan 403. Field sheets P/11/20-28 and P/11/21-29.

Situation : Kariyamaditta village in East Giruwa pattu of the Hambantota District.

Lot.	Name of Land.	Extent, A. R. P.	Lot.	Name of Land.	Extent, A. R. P.
1	Kapugewadiya	225 0 9	19	Mahawewa (tank)	2 1 32
1a	Ketakelagahahena	173 0 16	22	Pingaha-arekoratuwa	9 1 25
3	Kapugewadiyewewa (tank)	0 3 33	22b	Do.	5 1 25
10	Sudampegewewa (tank)	1 1 1	25½	Water-hole	0 0 4
31	Okalagevewa (tank)	0 0 34	26	Wedagewewa (tank)	5 1 20
13	Bogahahena	2 0 9	29	Pinhena	4 0 0
17	Karagahagodellagawahena, Mailagahahena	33 1 31	34e	Suriyagahawatta	0 3 34
			40	Lolugahahena	9 2 25

Lot.	Name of Land.	Extent, A. R. P.	Lot.	Name of Land.	Extent, A. R. P.
40g ..	Ehelagahakoratuwa	.. 2 1 10	43 ..	Dehigahakoratuwa	.. 5 3 22
40j ..	Amarakongederawatta	.. 1 1 1			
42 ..	Lolugahakoratuwa	.. 1 0 35			484 3 20
42a ..	Do.	.. 0 3 14			

and bounded as follows: on the north by the boundary of the Province of Sabaragamuwa; on the east by the village limit of Dabarella, Dangahagawattakoratuwa claimed by Goigodagama Dingi Appu, the village limit of Daberalla, the village limit of Talawa; on the south by the village limit of Talawa, Ketakelagahawatta claimed by Ekanayakage Andris and others, the village limit of Talawa, Kalugahakoratuwa claimed by E. Davith, Kohombagahakoratuwa claimed by Ekanayakage Andris and another, Dangahawatta claimed by M. Babahami, Kalugawatta claimed by K. Balahamy, Julgahawatta claimed by J. Don Davith, Yatigalagederawatta claimed by Abeynayakage Nicholas and others, Millagahawatta claimed by D. Davith, Yatigalagederawatta claimed by Abeynayakege Juwanis, Galagodahena claimed by the Crown, Kosgahakoratuwa claimed by Abekonge Jayatu Hamy and others, Pingaha-arekoratuwa claimed by the Crown, Kaluachchigewatta claimed by Kaluachchige Abaran, a road, Pingahakoratuwa claimed by Abewarnage Heen Appu and others, Kadegawawatta claimed by A. Ding Appu, Kadewatta claimed by P. Danoris Appu, Mee-ellagewatta claimed by Ekanayakage Andris, Amarakongewatta claimed by D. A. Amarakon, the village limit of Talawa, Paluwatta claimed by R. K. Juwanis, Ketakelagahawatta claimed by Abeysekera Thehami, Paluwatta claimed by R. K. Juwanis, Lolugahawatta claimed by K. Babahamy, the village limit of Talawa, Millagahawatta claimed by K. Karnis and others, Wewagawakoratuwa claimed by K. Abaran, Welagawawatta claimed by P. Don Pedris, Medagederawatta claimed by P. Kiri Hamy and others; Kanattagewatta claimed by P. Kiri Hamy, Kotambewatta claimed by J. P. Dines Hamy, a road, Kotambewatta claimed by J. P. Dines Hamy, Wewagawawatta claimed by P. Kirihamy, Netulgahawela claimed by Pananwelage Don Peneris and others, Ketakelagahakoratuwa claimed by K. Juwanis Appu, Ketakelakoratuwa claimed by K. Juwanis, Ketakelagahakoratuwa encroachment by W. Diwunuhamy, Ketakelakoratuwa claimed by K. Juwanis, Heenahugahawatta claimed by A. A. Sodi Hamy, Alutwatteheena claimed by P. Anagahamy, Alutwatta claimed by ditto, Wedagewewagawawatta claimed by J. D. Davith, Wedagewewagawawatta claimed by Abenayakage Tino Hamy, Wedagewewagawawatta claimed by J. D. Davith, Wedagewela claimed by Abeywarna-arachchige Janis and others, Katupilagahawela claimed by ditto, Welagawawatta claimed by P. Don Pedris, Wewagawakoratuwa claimed by K. Abaran, Welangahawalakumbura claimed by Kaluachchige Abaran and others, Milagahawatta claimed by K. Karnis and others, Wedagewewagawawatta claimed by Wonayakage Karnis Appu, Milagahawatta claimed by K. Karanis and others, the village limit of Talawa, Hawarinugewela claimed by Abekonge Ran Hamy and others; on the west by the village limit of Kudagoda.

NOTE.—The following lots lying within the above boundaries are excluded from this part of the notice, and the aggregate acreage of 27 acres 3 roods and 20 perches is not included in the acreage of 484 acres 3 roods and 20 perches given above:—

Preliminary plan 403.

Lot.	Name of Land.	Extent, A. R. P.	Lot.	Name of Land.	Extent, A. R. P.
A1b ..	Rukattanawatta 1 3 28	A12e ..	Godawelagederawatta	.. 0 3 22
2 ..	Kapugewadiyewela	.. 1 2 24	A12f ..	Udahawatta 0 1 36
A4 ..	Dangahahena 0 2 21	A12g ..	Hillegederawatta	.. 0 3 16
A5 ..	Egodahawatta 1 1 35	A12h ..	Kankanangewatta	.. 0 2 17
6 ..	Sudampegewela 1 1 24	A12i ..	Alutgederawatta	.. 1 0 14
A7 ..	Meegahawela 1 2 22	A14 ..	Punchideniya 0 3 24
A8 ..	Ambagahawatta	.. 0 0 28	A15 ..	Welagawakoratuwa	.. 0 2 21
A9 ..	Landewatta 0 3 31	A16 ..	Mailagahamulana or Mahamulana	1 2 14
A12 ..	Godawelagederawatta, Alutwatta, &c.	.. 5 2 20	A23 ..	Nugagahakoratuwa	.. 0 1 33
A12a ..	Nugagahawatta 0 1 39	A24 ..	Godawelawattakoratuwa	.. 0 0 36
A12b ..	Do. 0 1 24	46 ..	Kahatagahahena	.. 2 2 16
A12c ..	Do. 0 1 9			27 3 20
A12d ..	Geeganagederakoratuwa	.. 0 3 26			

[For Diagram see page 666.]

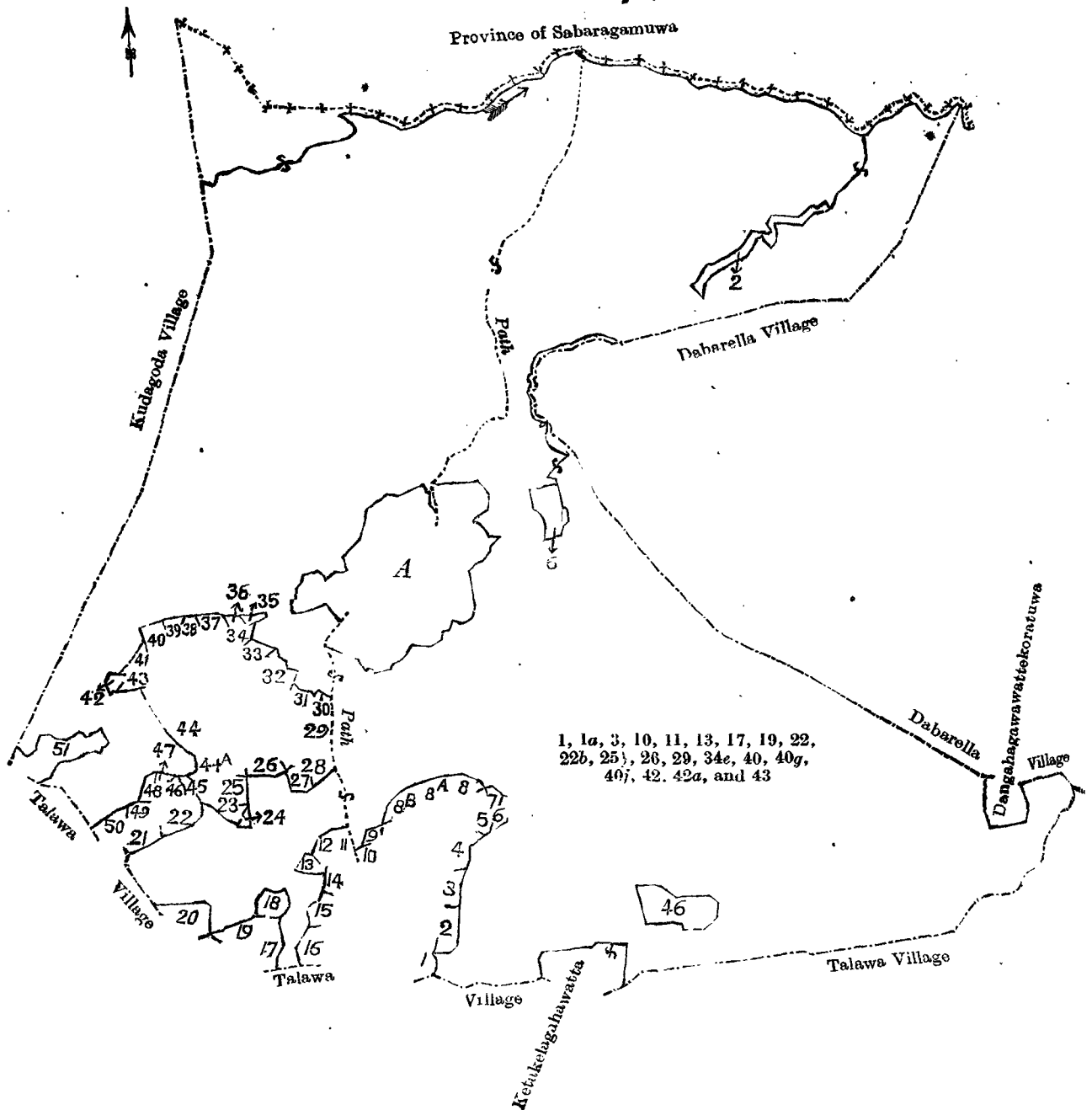
II.—Preliminary plan 403. Field sheet: P/11/20-28.

Situation: Kariyamaditta village in East Giruwa pattu of the Hambantota District.

Lot.	Name of Land.	Extent, A. R. P.
28 ..	Wattagawewa (tank)	.. 1 1 25

and bounded as follows: on the north Heenahugahawatta claimed by A. A. Sodi Hamy, Kapugewadiyalangamawatta claimed by K. Juwanis Appu; on the east by Netulgahawela claimed by Pananwelage Don Peneris and others; on the south by Welagawakoratuwa claimed by P. Andris, Welagawakoratuwa claimed by P. Don Pedris, Katupilagahawela claimed by Abewarna Arachchige Janis and others; on the west by Katupilagahawela claimed by Abewarna-arachchige Janis and others, Wedagewela claimed by ditto.

[For Diagram see page 667.]

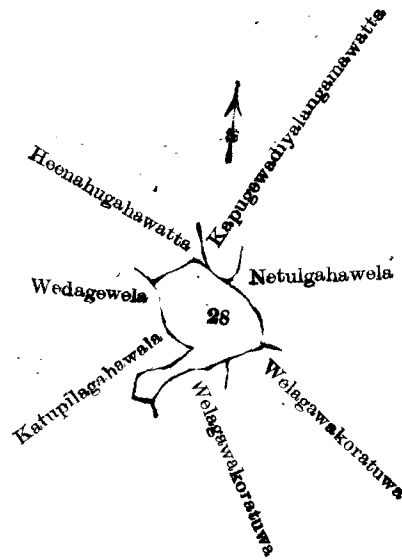


1, 1a, 3, 10, 11, 13, 17, 19, 22,
22b, 25, 26, 29, 34e, 40, 40g,
40j, 42, 42a, and 43

- 1 Kalugahakoratuwa
- 2 Kohombagahakoratuwa
- 3 Dangahawatta
- 4 Kalugewatta
- 5 Julgahawatta
- 6 Yatigalagederawatta
- 7 Millagahawatta
- 8 Yatigalagederawatta
- 8a Galagodahena, *Crown*
- 8b Kosgahakoratuwa
- 9 Pingaha-arekoratuwa, *Crown*
- 10 Kaluachchigewatta
- 11 Path
- 12 Pingahakoratuwa
- 13 Kadegawawatta
- 14 Kadewatta
- 15 Miellagewatta
- 16 Amarakongewatta
- 17 Paluwatta

- 18 Ketakalahawatta
- 19 Paluwatta
- 20 Lolugahawatta
- 21 Milagahawatta
- 22 Wewagawakoratuwa
- 23 Welagawawatta
- 24 Do.
- 25 Do.
- 26 Medagederawatta
- 27 Kanattegewatta
- 28 Kotambewatta
- 29 Path
- 30 Kotambewatta
- 31 Wewagawawatta
- 32 Netulgahawela
- 33 Ketakalahakoratuwa
- 34 Ketakalakoratuwa
- 35 Ketakalahakoratuwa

- 36 Ketakalakoratuwa
- 37 Heenahugahawatta
- 38 Do.
- 39 Alutwattehena
- 40 Alutwatta
- 41 Wedagewewagawawatta
- 42 Do.
- 43 Do.
- 44 Wedagewela
- 44a Katupilagahawala
- 45 Welagawawatta
- 46 Wewagawakoratuwa
- 47 Welangahawalakumbura
- 48 Milagahawatta
- 49 Wedagewewagawawatta
- 50 Milagahawatta
- 51 Hawaringewela



Surveyor-General's Office,
Colombo, March 10, 1910.
3,757

Scale of 8 Chains to an Inch.

J. B. M. RIDOUT,
for Surveyor-General.
Hambantota S. O. 34—1910