

# Ceylon Government Gazette

Published by Authority.

No. 6,376 — FRIDAY, MAY 13, 1910.

PART I.—General: Minutes, Proclamations, Appointments, and General Government Notifications.

PART II.—Legal and Judicial.

PART III.—Provincial Administration.

PART IV.—Land Settlement.

PART V.—Mercantile, Marine, Municipal, Local, &c.

Separate paging is given to each Part in order that it may be filed separately.

## Part IV.—Land Settlement.

	PAGE		PAGE
Final Orders .. .. .	669	Preliminary Notices .. .. .	683

### FINAL ORDERS.

Order under Section 2 of "The Waste Lands Ordinances of 1897, 1899, 1900, and 1903," declaring Lands to be Crown Property.

In the matter of the lands commonly called or known as Polgahamandiya and Rambukketiyeheha, Kebellagahakuttiya, &c., situate in the village of Diyalape, in the Weligam korale of the Matara District, in the Southern Province, and of "The Waste Lands Ordinances of 1897, 1899, 1900, and 1903."

THE notice required by section 1 of "The Waste Lands Ordinances of 1897, 1899, 1900, and 1903," having been duly published in manner prescribed by that section in respect of the above-named lands (*vide* Notice No. 3,561), and no claim having been made to the said lands or to any interest therein within the period of three months from the date specified in the said notice, I, Frederick Lewis, Special Officer appointed under section 28 of the said Ordinances, under and by virtue of the powers vested in me in that behalf by section 2 of the said Ordinances, do hereby on March 22, 1910, order and declare that the said lands, as more fully described herein below, situate in the village of Diyalape, in the Weligam korale of the Matara District, in the Southern Province, and shown as lots 1, 17, 53, 88, 122, 123, 175, 177, 178, 179, 224, in preliminary plan No. 545, and in the annexed diagrams, and containing in extent 124 acres 2 roods and 13 perches, are the property of the Crown.

#### Description of the Lands referred to.

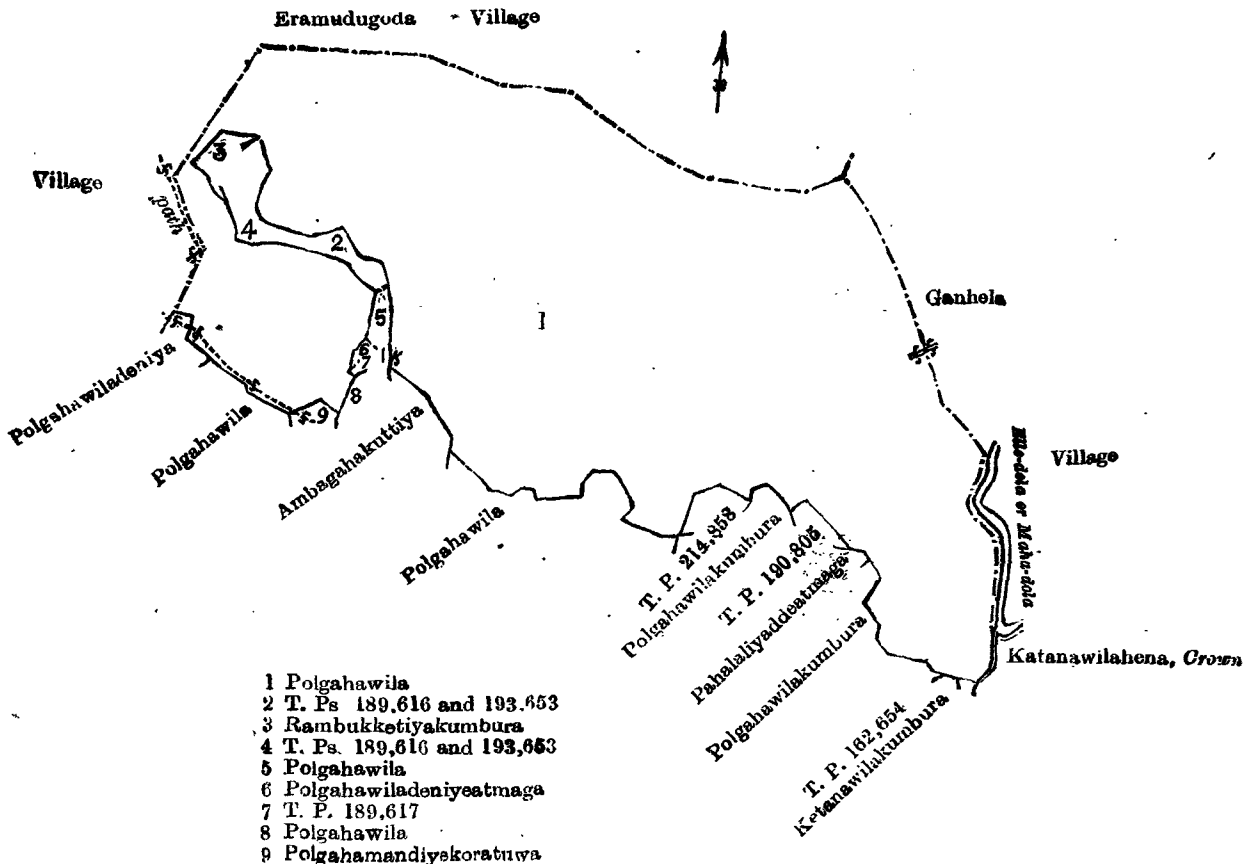
The following lots situated in the village of Diyalape, in the Weligam korale of the Matara District, in the Southern Province, as described in the annexed diagrams:—

I.—Preliminary plan 545. Field sheets O/19/21-29 and O/19/22-30.  
Situation: Diyalape village in Weligam korale of Matara District.

Lot.	Name of Land.	Extent, A. R. P.
1	Polgahamandiya and Rambukketiyeheha	46 0 18

and bounded as follows: on the north by the village limit of Eramudugoda; on the east by the village limit of Ganhela, Katanawilhena claimed by the Crown; on the south by Katanawilakumbura claimed by the Crown and now sold by the Crown, T. P. 162,654, Polgahawilakumbura claimed by Don Davith Wickramaratna and others, Pahalaliyaddeatmaga claimed by the Crown and now sold by the Crown, T. P. 190,805, Polgahawilakumbura claimed by Don Davith Wickramaratna and others, T. P. 214,858, Polgahawila claimed by Don Carolis Samarawira Siriwardena, Ambagahakuttiya claimed by the Crown and Paragahadurage Duni and now sold by the Crown, Polgahawila claimed by Don Carolis Samarawira Siriwardena, T. Ps. 189,616 and 193,653, Rambukketyakumbura claimed by the Crown and Hewahakuruge Emanisa and now sold by the Crown, T. Ps. 189,616 and 193,653, Polgahawila claimed by Don Carolis Samarawira Siriwardena, Polgahawiladeniyeatmaga claimed by H. Emanisa and now sold by the Crown, T. P. 189,617, Polgahawila claimed by Don Carolis Samarawira Siriwardena, Polgahamandiyekoratuwa claimed by Hewahakuruge Emanisa and now

sold by the Crown, Polgahawila claimed by Don Carolis Samarawira Siriwardena, Polgahawiladeniya claimed by the Crown and Don Carolis Samarawira Siriwardena and now sold by the Crown; on the west by the village limit of Eramudugoda.



Surveyor-General's Office,  
Colombo, April 20, 1909.

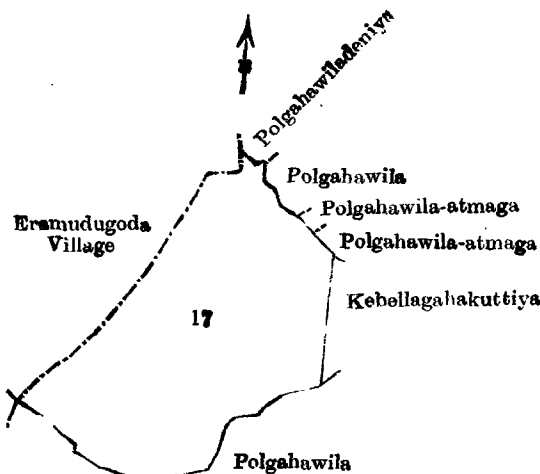
Scale of 8 Chains to an Inch.

J. B. M. RIDOUT,  
for Acting Surveyor-General.

II.—Preliminary plan 545. Field sheet O/19/21-29.  
Situation : Dyalape village in Weligam korale of Matara District.

Lot.	Name of Land.	Extent, A. R. P.
17	Kebellagahakuttiya	9 2 10

and bounded as follows : on the north by the village limit of Eramudugoda, Polgahawiladeniya claimed by the Crown and Don Carolis Samarawira Siriwardena and now sold by the Crown, Polgahawila claimed by Don Carolis Samaraweera Siriwardena, Polgahawila-atmaga claimed by H. Emanisa and now sold by the Crown, Polgahawila-atmaga claimed by Hewahakuruge Emanisa and now sold by the Crown, on the east by Kebellagahakuttiya claimed by Hewahakuruge Emanisa and now sold by the Crown; on the south by Polgahawila claimed by Don Carolis Samaraweera Siriwardena; on the west by the village limit of Eramudugoda.



Surveyor-General's Office,  
Colombo, April 20, 1909.

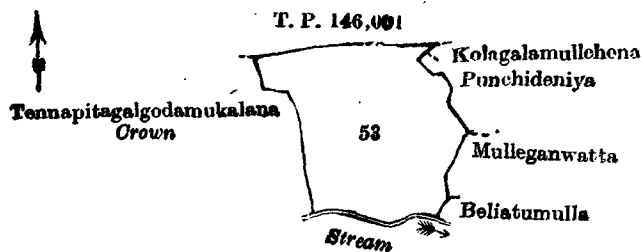
Scale of 8 Chains to an Inch.

J. B. M. RIDOUT,  
for Acting Surveyor-General.

III.—Preliminary plan 545. Field sheet O/19/21-29.  
Situation : Dyalape village in Weligam korale of Matara District.

Lot.	Name of Land.	Extent, A. R. P.
53	Tennapitahena and Lawufugahawatta	4 2 1

and bounded as follows : on the north by T. P. 146,001; on the east by Kolagalamullehena (private), Punchideniya claimed by Don Abaran Jayawickrama and others, Mulleganwatta claimed by Don Hendrick Wickramaratna Gunasekara and others, Beliatumulla claimed by Munasinge Don Bastian and others; on the south by a stream; on the west by Tennapitagaldamukalana claimed by the Crown.



Surveyor-General's Office,  
Colombo, April 20, 1909.

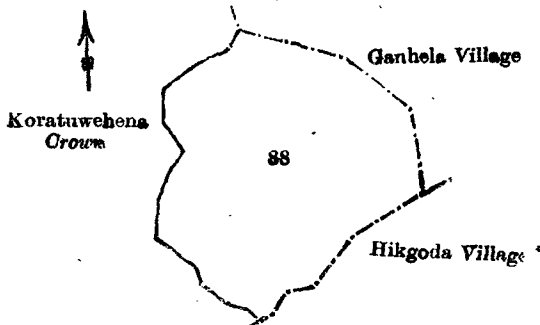
Scale of 8 Chains to an Inch.

J. B. M. RIDOUT,  
for Acting Surveyor-General.

IV.—Preliminary plan 545. Field sheet O/19/22-30.  
Situation: Diyalape village in Weligam korale of Matara District.

Lot.	Name of Land.	Extent, A. R. P.
88	Galbodahena	9 0 27

and bounded as follows: on the north and east by the village limit of Ganhela; on the south by the village limit of Hikgoda Koratuwehena claimed by the Crown; on the west by Koratuwehena claimed by the Crown.



Surveyor-General's Office,  
Colombo, April 20, 1909.

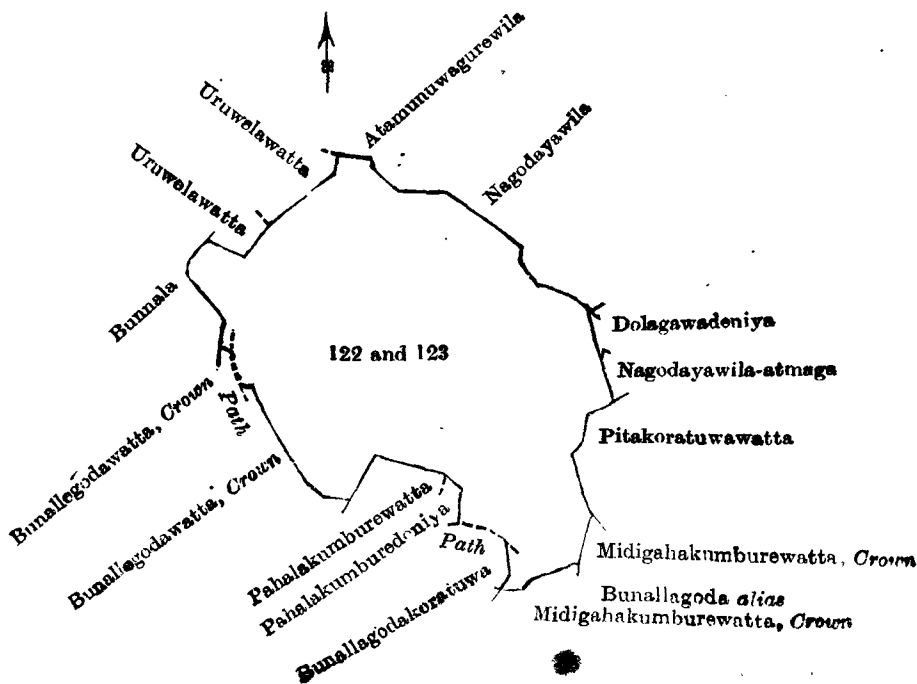
Scale of 8 Chains to an Inch.

J. B. M. RIDOUT,  
for Acting Surveyor-General.

V.—Preliminary plan 545. Field sheet O/19/22-30.  
Situation: Diyalape village in Weligam korale of Matara District.

Lot.	Name of Land.	Extent, A. R. P.
122	Nagodawaywila	0 1 23
123	Bunallagoda	17 2 12
		17 3 35

and bounded as follows: on the north by Atamunuwagurewila claimed by Dissekumburage Don Dines, Nagodayawila claimed by Munasinge Don Bastian and others; on the east by Dolagawadeniya claimed by Hewapanugalage Punchiappu, Nagodayawila-atmaga claimed by Hewage Don Mathes and now sold by the Crown, Pitakoratuwawatta claimed by H. H. Don Mathes and others, Midigahakumburewatta claimed by the Crown; on the south by Bunallagoda alias Midigahakumburewatta claimed by the Crown; Bunallagodakoratuwa claimed by Addarage Babune, a path, Pahalakumburedeniya claimed by Hembage Hinna, Pahalakumburewatta claimed by Hembage Hinniya and others, Bunallagodawatta claimed by the Crown; on the west by Bunallagodawatta claimed by the Crown, a path, Bunallagodawatta claimed by the Crown, Bunalla claimed by Don Abraham Jayawickrama and others, Uruwelawatta claimed by Talgahaliyaddage Abujuse and others and now sold by the Crown, Uruwelawatta claimed by Talgahaliyaddage Abujuse and others.



Surveyor-General's Office,  
Colombo, April 20, 1909.

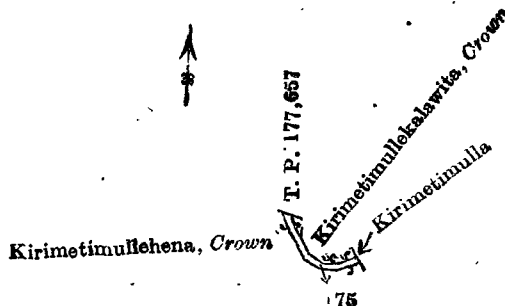
Scale of 8 Chains to an Inch.

J. B. M. RIDOUT,  
for Acting Surveyor-General.

VI.—Preliminary plan 545. Field sheet O/19/22-30.  
 Situation: Diyalape village in Weligam korale of Matara District.

Lot.	Name of Land.	Extent, A. R. P.
175	Kirimetimullehena (road reservation) ..	0 0 14

and bounded as follows: on the north by T. P. 177,657, Kirimetimullekalawita claimed by the Crown; on the east by Kirimetimulla claimed by Don Davith Wickramaratna Gunasekera and others; on the south and west by Kirimetimullehena claimed by the Crown.



Surveyor-General's Office,  
Colombo, April 20, 1909.

Scale of 8 Chains to an Inch.

J. B. M. RIDOUT,  
for Acting Surveyor-General.

VII.—Preliminary plan 545. Field sheet O/19/22-30.  
 Situation: Diyalape village in Weligam korale of Matara District.

Lot.	Name of Land.	Extent, A. R. P.
177	Ambalangodahena, Lintotamullehena, Puwakkandemulla, Padumullehena, Kirimeti- mullehena ..	36 2 6
178	Padumullewela-atmaga ..	0 0 20
179	Do. ..	0 0 8
		36 2 34

and bounded as follows: on the north by Kirimetimulleatmaga claimed by a Tamby in Matara, Polpitiyawatta occupied by Gamage Siyaderis, Hembakumbura claimed by D. B. Amarawira; on the east by Bunnalagoda Padumullewila, claimed by Beragamage Davith and others, Gamagedarawatta claimed by G. Bastian, Gamagedarawatta or Beligahagedarawatta claimed by Jayawickrama Don Bastian and others, Gamagedarawatta or Beligahagedarawatta claimed by Dahanayakage Appuwa, Gamagedarawatta or Beligahagedarawatta claimed by Jayawickrama Don Bastian and others, Kammalewatta claimed by Don Adiriana Hamine and others, Puwakkandemullewila claimed by Don Mathes Jayawickrama, Puwakkandewilakalawita claimed by D. M. Jayawickrama, Puwakkandemullewila claimed by ditto, T. P. 166,036, Lintotamulana claimed by Don Bastian Jayawickrama and others; on the south by Balapatawatta claimed by Neraluwagamage Kalu Appu and others, Balapatahena claimed by Jayawickramagamage Babunhamy, Balapatawatta claimed by Neraluwagamage Kalu Appu and others, Ambalangodawatta occupied by Don Abraham Jayawickrama, T. P. 166,037, T. P. 158,750; on the west by T. P. 159,716, Kirimetimullehena claimed by the Crown, Kirimetimulla claimed by Don Davith Wickramaratna Gunasekera and others.

[For Diagram see page 673.]

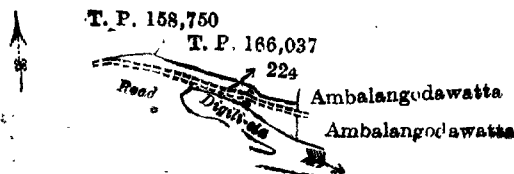
VIII.—Preliminary plan 545. Field sheet O/19/22-30.  
 Situation: Diyalape village in Weligam korale of Matara District.

Lot.	Name of Land.	Extent, A. R. P.
224	Kambaranmulleowita (road reservation) ..	0 1 34

and bounded as follows: on the north by T. Ps. 158,750, 166,037; on the east by Ambalangodawatta occupied by Don Abraham Jayawickrama, Ambalangodawatta claimed by Don Abraham I. Abeygunawardana and now sold by the Crown; on the south by Digilli-ela, a road; on the west by T. P. 158,750.

March 22, 1910.

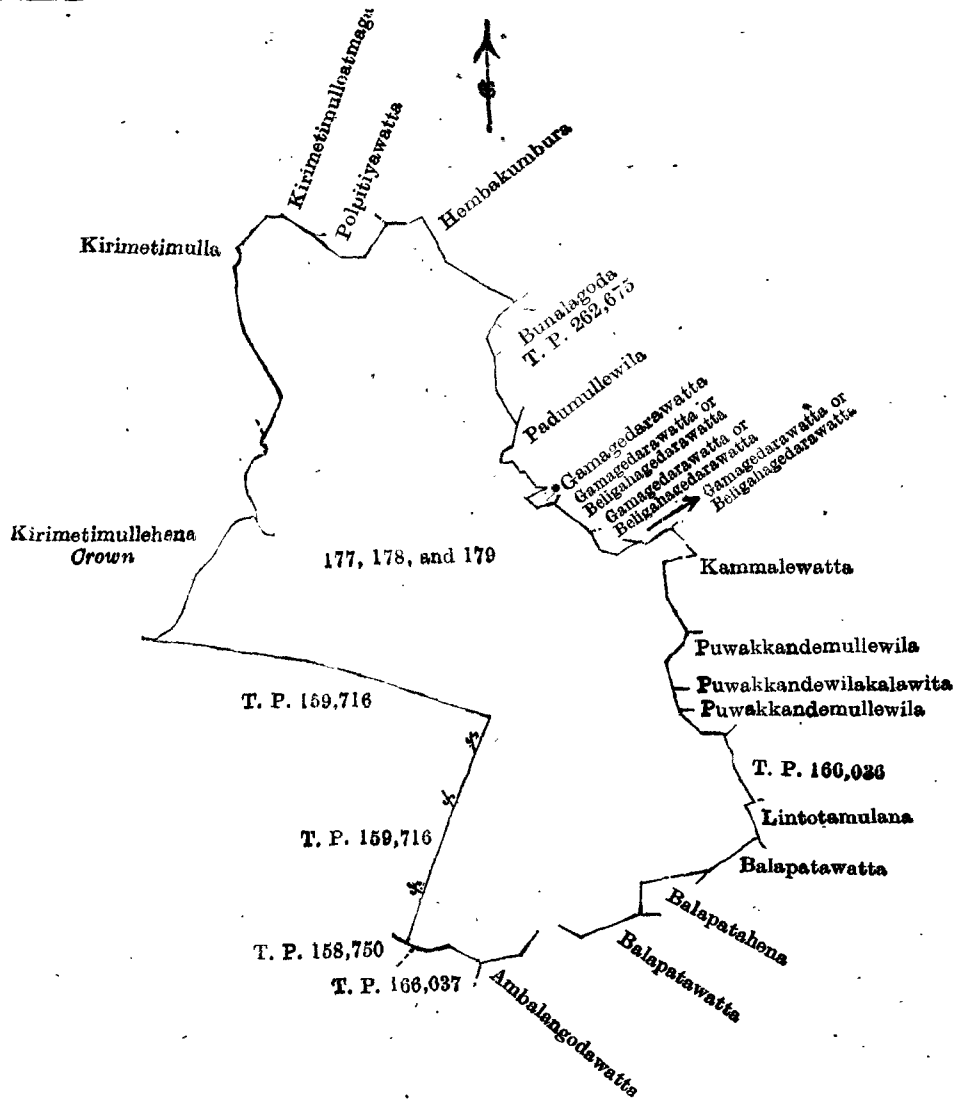
FREDERICK LEWIS,  
Special Officer.



Surveyor-General's Office,  
Colombo, April 20, 1909.  
Matara S. O. 1,514

Scale of 8 Chains to an Inch.

J. B. M. RIDOUT,  
for Acting Surveyor-General.



Surveyor-General's Office,  
Colombo, April 20, 1909.

Scale of 8 Chains to an Inch.

J. B. M. RIDOUT,  
for Acting Surveyor-General.

**Order under Section 4, Sub-section (1), of "The Waste Lands Ordinances of 1897, 1899, 1900, and 1903," declaring Land to be Crown Property.**

In the matter of the land commonly called or known as Madinagehena, Attuduwegegedarawattchenkella, Mitigahakoratuwa, situate in the village of Kohuliyadda, in the Kandaboda pattu of the Matara District, in the Southern Province, and of "The Waste Lands Ordinances of 1897, 1899, 1900, and 1903."

WHEREAS in pursuance of section 1 of the said Ordinances, it was duly notified on February 28, 1908, that if no claim to the land commonly called or known as Madinagehena, Attuduwegegedarawattchenkella, Mitigahakoratuwa, situate in the village of Kohuliyadda, in the Kandaboda pattu of the Matara District, in the Southern Province, containing in extent 7 acres and 10 perches, and shown as lot 64 in preliminary plan No. 494, and in the annexed diagram, was made to John Murray Davies, Special Officer appointed under section 28 of the said Ordinances, within the period of three months from the date specified in such notice, such land would be deemed the property of the Crown, and dealt with on account of the Crown (*vide* Notice No. 2,960):

And whereas Amaraweera Koratotage Davith of Kohuliyadda made claim thereto, and whereas the said claimant has withdrawn his claim to the said land, I, John Murray Davies, Special Officer appointed under section 28 of the said Ordinances, under and by virtue of the powers vested in me in that behalf by section 4 of the said Ordinances, do hereby on March 21, 1910, order and declare under section 4, sub-section (1), of the said Ordinances, that the said land, as more fully described herein below, is the property of the Crown.

*Description of the Land referred to.*

The following lot situated in the village of Kohuliyadda, in the Kandaboda pattu of the Matara District, in the Southern Province, as described in the annexed diagram:—

Preliminary plan 494. Field sheet O/20/39-47.

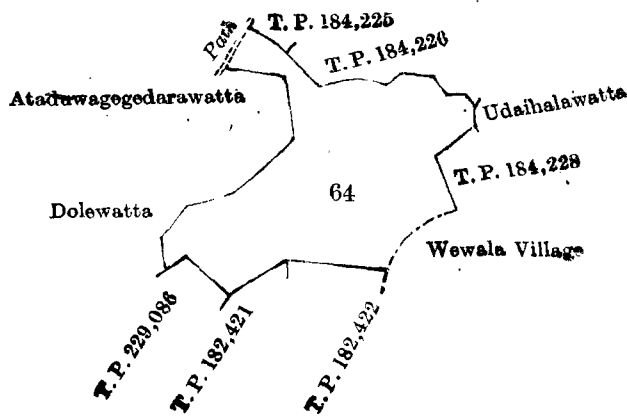
Situation: Kohuliyadda village in Kandaboda pattu.

Lot.	Name of Land.	Extent, A. R. P.
64	Madinagehena, Attuduwegegedarawattchenkella, Mitigahakoratuwa	7 0 10

and bounded as follows: on the north by T. Ps. 184,225 and 184,226; on the east by Uda Ihlawatta claimed by Suriyagasdeniye Pansala, T. P. 184,228, the village limit of Wewala; on the south by T. Ps. 182,422, 182,421, 229,086; on the west by Dolewatta claimed by Liyanage Porolis, Ataduwegegedarawatta claimed by Suriyagasdeniye Pansala, a path.

March 21, 1910.

J. M. DAVIES,  
Special Officer.



Surveyor-General's Office,  
Colombo, December 19, 1907.  
Matara S. O. 1,515

Scale of 8 Chains to an Inch.

J. B. M. RIDOUT,  
for Surveyor-General.

**Order under Section 2 of "The Waste Lands Ordinances of 1897, 1899, 1900, and 1903,"  
declaring Land to be Crown Property.**

In the matter of the land commonly called or known as Ambagahawatta *alias* Dangahagawakoratuwa, situate in the village of Alupotdeniya, in the West Giruwa pattu of the Hambantota District, in the Southern Province, and of "The Waste Lands Ordinances of 1897, 1899, 1900, and 1903."

THE notice required by section 1 of "The Waste Lands Ordinances of 1897, 1899, 1900, and 1903," having been duly published in manner prescribed by that section in respect of the above-named land (*vide* Notice No. 3,624), and no claim having been made to the said land or to any interest therein within the period of three months from the date specified in the said notice, I, Howard Orme Fox, Special Officer, appointed under section 28 of the said Ordinances, under and by virtue of the powers vested in me in that behalf by section 2 of the said Ordinances, do hereby on March 21, 1910, order and declare that the said land, as more fully described herein below, situate in the village of Alupotdeniya, in the West Giruwa pattu of the Hambantota District, in the Southern Province, and shown as lot 11 in preliminary plan No. 199, and in the annexed diagram, and containing in extent 1 rood and 16 perches, is the property of the Crown.

*Description of the Land referred to.*

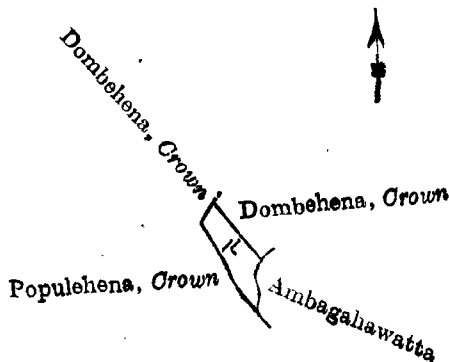
The land commonly called or known as Ambagahawatta *alias* Dangahagawakoratuwa, situated in the village of Alupotdeniya, in the West Giruwa pattu of the Hambantota District, in the Southern Province, containing in extent 1 rood and 16 perches shown as lot 11 in preliminary plan 199, and in the annexed diagram, and bounded as follows: on the north by Dombehena claimed by the Crown; on the east by Ambagahawatta claimed by Kattadige Batty; on the south by Populehena claimed by the Crown; on the west by Dombehena claimed by the Crown.

March 21, 1910.

H. O. Fox,  
Special Officer.

Field sheet: village plan O/10/53-56, 63-64A and O/15/7-8, 15/16A.

Situation: Alupotdeniya village in West Giruwa pattu of Hambantota District of the Southern Province.



Scale of 8 Chains to an Inch.

Surveyor-General's Office,  
Colombo, October 22, 1909.  
Hambantota S. O. 389

J. B. M. RIDOUT,  
for Surveyor-General.

**Order under Section 4, Sub-section (1), of "The Waste Lands Ordinances of 1897, 1899, 1900, and 1903,"  
admitting Land to be Private Property.**

In the matter of the land commonly called or known as Moragahawatta, being a portion of original lot No. 56 referred to in Notice No. 2,794, appearing in *Government Gazette* No. 6,197 of July 26, 1907, situate in the village of Namaneliya, in the West Giruwa pattu of the Hambantota District, in the Southern Province, and of "The Waste Lands Ordinances of 1897, 1899, 1900, and 1903."

WHEREAS in pursuance of section 1 of the said Ordinances it was duly notified on July 26, 1907, that if no claim to the land commonly called or known as Moragahawatta, situate in the village of Namaneliya, in the West Giruwa pattu of the Hambantota District, in the Southern Province, containing in extent 2 roods and 15 perches and shown as lot 56e in preliminary plan No. 214, and in the annexed diagram, was made to John Murray Davies, Special Officer appointed under section 28 of the said Ordinances, within the period of three months from the date specified in such notice, such land would be declared the property of the Crown, and dealt with on account of the Crown (*vide* Notice No. 2,794):

And whereas 1, Balage Kira; 2, Balage Kiyanaage Dano; 3, Balage Senga, all of Namaneliya; 4, Udugalmoteg Davith of Radeniara made claim thereto, and I, John Murry Davies, Special Officer appointed under section 28 of the

said Ordinances, made due inquiry into such claim; and whereas the said 1st and 4th claimants have withdrawn their claims to the said land, I, with the consent of His Excellency the Governor, do hereby admit the claims of the said 2nd and 3rd claimants to the said land, as more fully described herein below, under section 4, sub-section (1), of the said Ordinances.

*Description of the Land referred to.*

The following lot situated in the village of Namaneliya, in the West Giruwa pattu of the Hambantota District, in the Southern Province, as described in the annexed diagram:—

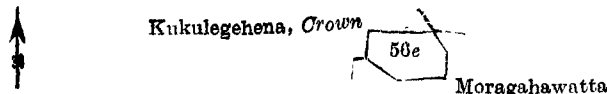
Preliminary plan 214. Field sheet O/15/39-40, 47-48.  
Situation: Namaneliya in West Giruwa pattu.

Lot.	Name of Land.	Extent, A. R. P.
56e	Maragahawatta	0 2 15

and bounded as follows: on the north by Kukulegehena belonging to the Crown; on the east and south by Moragahawatta claimed by Balage Senga and another; and on the west by Kukulegehena belonging to the Crown.

February 20, 1910.

J. M. DAVIES,  
Special Officer.



Surveyor-General's Office,  
Colombo, December 7, 1909.  
Hambantota S. O. 390

Scale of 8 Chains to an Inch.

J. B. M. RIDOUT,  
for Surveyor-General.

**Order under Section 2 of "The Waste Lands Ordinances of 1897, 1899, 1900, and 1903,"  
declaring Lands to be Crown Property.**

In the matter of the lands commonly called or known as Epitawatta and Ambagahawatta, situate in the village of Horawinna, in the West Giruwa pattu of the Hambantota District, in the Southern Province, and of "The Waste Lands Ordinances of 1897, 1899, 1900, and 1903."

The notice required by section 1 of "The Waste Lands Ordinances of 1897, 1899, 1900, and 1903," having been duly published in manner prescribed by that section in respect of the above-named lands (*vide* Notice No. 3,582), and no claim having been made to the said lands or to any interest therein within the period of three months from the date specified in the said notice, I, Howard Orme Fox, Special Officer appointed under section 28 of the said Ordinances, under and by virtue of the powers vested in me in that behalf by section 2 of the said Ordinances, do hereby on March 22, 1910, order and declare that the said lands, as more fully described herein below, situate in the village of Horawinna, in the West Giruwa pattu of the Hambantota District, in the Southern Province, and shown as lots 9a, 30d in preliminary plan 210 and in the annexed diagrams, and containing in extent 2 roods and 38 perches, are the property of the Crown.

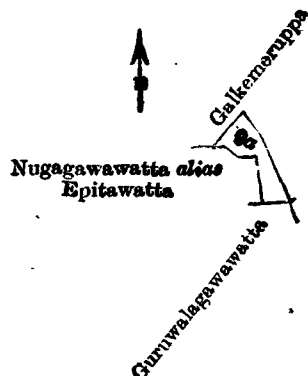
*Description of the Lands referred to.*

The following lots situated in the village of Horawinna, in the West Giruwa pattu of the Hambantota District, in the Southern Province, as described in the annexed diagrams:—

I.—Preliminary plan 210. Field sheet O/15/24-32.  
Situation: Horawinna village in West Giruwa pattu of Hambantota District.

Lot.	Name of Land.	Extent, A. R. P.
9a	Epitawatta	0 1 27

and bounded as follows: on the north and east by Galkemeruppa claimed by C. D. W. W. Palihawadana; on the south by Guruwalagawawatta claimed by Jayawardana Hettige Don Nikulas, Nugagahawatta *alias* Epitawatta claimed by C. D. W. W. Palihawadana and others; on the west by Galkemeruppa claimed by C. D. W. W. Palihawadana.



Surveyor-General's Office,  
Colombo, August 18, 1909.

Scale of 8 Chains to an Inch.

J. B. M. RIDOUT,  
for Surveyor-General.

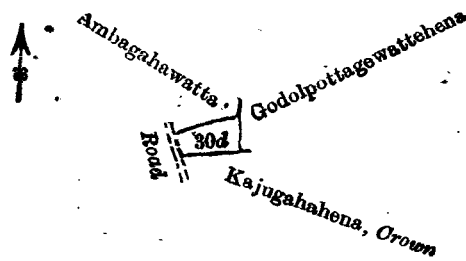
II.—Preliminary plan 210. Field sheet O/15/24-32.  
Situation: Horawinna village in West Giruwa pattu of Hambantota District.

Lot.	Name of Land.	Extent, A. R. P.
30d	Ambagahawatta	0 1 11

and bounded as follows: on the north by Ambagahawatta claimed by Kodikarakankanange Seadoris; on the east by Godolpottagewattehena claimed by Don Davith Edirisinghe Appuhamy; on the south by Kajugahahena claimed by the Crown; on the west by a road.

March 22, 1910.

H. O. Fox,  
Special Officer.



Surveyor-General's Office,  
Colombo, August 18, 1909.  
Hambantota S. O. 391

Scale of 8 Chains to an Inch.

J. B. M. RIDOUT,  
for Surveyor-General.

**Order under Section 2 of "The Waste Lands Ordinances of 1897, 1899, 1900, and 1903,"  
declaring Lands to be Crown Property.**

In the matter of the lands commonly called or known as Nugawelagawahenyaya (road), Galanda-agara (road), Kahatagahamulahena (road), Dewalelanda (road), Arokgahawatta (road), situate in the village of Minuwangomuwa, in the Meda Pattu Korale West of the Katugampola hatpattu of the Kurunegala District, in the North-Western Province, and of "The Waste Lands Ordinances of 1897, 1899, 1900, and 1903."

THE notice required by section 1 of "The Waste Lands Ordinances of 1897, 1899, 1900, and 1903," having been duly published in manner prescribed by that section in respect of the above-named lands (*vide* Notice No. 3,627), and no claim having been made to the said lands or to any interest therein within the period of three months from the date specified in the said notice, I, John Murray Davies, Special Officer appointed under section 28 of the said Ordinances, under and by virtue of the powers vested in me in that behalf by section 2 of the said Ordinances, do hereby on March 17, 1910, order and declare that the said lands, as more fully described herein below, situate in the village of Minuwangomuwa, in the Meda Pattu Korale West of the Katugampola hatpattu of the Kurunegala District, in the North-Western Province, and shown as lots 1a, 3a, 4d, 4e, 7a, 17a in preliminary plan 301 and in the annexed diagram, and containing in extent 1 acre and 30 perches, are the property of the Crown.

*Description of the Lands referred to.*

The following lots situated in the village of Minuwangomuwa, in the Meda Pattu Korale West of the Katugampola hatpattu of the Kurunegala District, in the North-Western Province, as described in the annexed diagram:—

Preliminary plan 301. Block survey sheets I/17/20 and I/17/28.

Situation: Minuwangomuwa village in Meda Pattu West of Kurunegala District of North-Western Province.

Lot.	Name of Land.	Extent, A. R. P.	Lot.	Name of Land.	Extent, A. R. P.
1a	Nugawelagawahenyaya (road)	0 0 38	7a	Dewalelanda (road)	0 0 30
3a	Galanda-agara (road)	0 0 20	17a	Arokgahawatta (road)	0 0 14
4d	Kahatagahamulahena (road)	0 1 2			
4e	Do.	0 1 6			1 0 30

and bounded as follows: on the north by Gallinda-agarehena claimed by Moona Kawanna Neina Hadjiyar Tamby, Gallinda-agare claimed by Marisel, Kahatagahamulahena claimed by Agilis Appu, Dewala land claimed by Patiranalage Pinhamy, Timbirigahamulahena claimed by ditto, Diulgahamulawatta claimed by Kaluairuppuwe Raphel and others; on the east by Delgahawela claimed by Appusinno and others; on the south by Kohombagahamulawatta claimed by Punchappuhamy and others, Diulgahamulawatta claimed by Agilis Appu, Paragahamulahena claimed by ditto, Gallinda-agara claimed by Marisal, Gallinda-agarehena claimed by Moona Kawanna Neina Hadjiyar Tamby; on the west by the village limit of Kamburugoda.

J. M. DAVIES,  
Special Officer.

• March 17, 1910.

[For Diagram see page 677.]

**Order under Section 2 of "The Waste Lands Ordinances of 1897, 1899, 1900, and 1903,"  
declaring Lands to be Crown Property.**

In the matter of the lands commonly called or known as Kiuliyaddehena (rock), Habagewattahena (rock), Kotagalahena (rock), Galgodehena, Asweddumehena, situate in the village of Weragala, in the Udukaha Korale West of the Dambadeni hatpattu of the Kurunegala District, in the North-Western Province, and of "The Waste Lands Ordinances of 1897, 1899, 1900, and 1903."

THE notice required by section 1 of "The Waste Lands Ordinances of 1897, 1899, 1900, and 1903," having been duly published in manner prescribed by that section in respect of the above-named lands (*vide* Notice No. 3,638), and no claim having been made to the said lands or to any interest therein within the period of three months from the date specified in the said notice, I, John Murray Davies, Special Officer appointed under section 28 of the said Ordinances, under and by virtue of the powers vested in me in that behalf by section 2 of the said Ordinances, do hereby on March 24, 1910, order and declare that the said lands, as more fully described herein below, situate in the village of Weragala, in the Udukaha Korale West of the Dambadeni hatpattu of the Kurunegala District, in the North-Western Province, and shown as lots 10b, 10c, 10, 10l, 10m, 13d in preliminary plan 244 and in the annexed diagrams, and containing in extent 9 acres and 13 perches, are the property of the Crown.

*Description of the Lands referred to.*

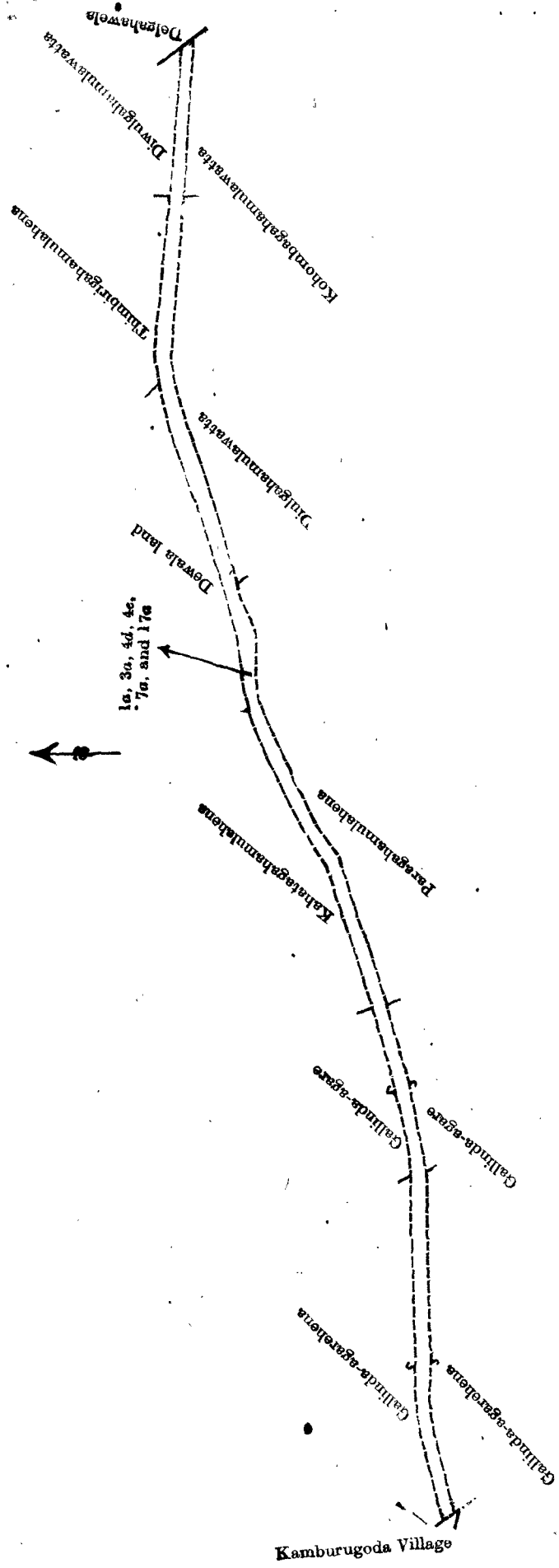
The following lots situated in the village of Weragala, in the Udukaha Korale West of the Dambadeni hatpattu of the Kurunegala District, in the North-Western Province, as described in the annexed diagrams:—

I.—Preliminary plan 244. Field sheet: village plan I/18/21-22, 29-30.

Situation: Weragala village in Dambadeni hatpattu of Kurunegala District.

Lot.	Name of Land.	Extent, A. R. P.
10b	Kiuliyaddehena (rock)	0 1 30
10c	Habagewattahena (rock)	1 1 10
		1 3 0





Surveyor-General's Office,  
 Colombo, October 25, 1909.  
 Kurunegala S. O. 211

Scale of 4 Chains to an Inch.

J. B. M. RIDOUR,  
 for Surveyor-General.

and bounded as follows : on the north by Kewuliyadda claimed by Huratalpedidurayalage Bandia and others ; on the east by Halgahamulakumbura claimed by Rankotpedidurayalage Hapuwa and others, Halgahahena sold by the Crown to Mutugalpedidurayalage Huratali and three others ; on the south by Karuwalagaskanatta sold by the Crown to H. Menika (T. P. 265,096), Konakumburehena sold by the Crown to H. Hapuwa.



Surveyor-General's Office,  
Colombo, October 28, 1909.

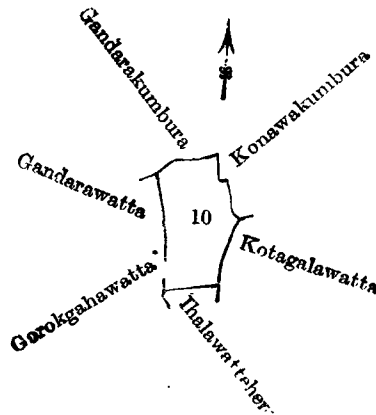
Scale of 8 Chains to an Inch.

J. B. M. RIDOUT,  
for Surveyor-General.

II.—Preliminary plan 244. Field sheet : village plan I/18/21-22, 29-30.  
Situation : Weragala village in Dambadeni hatpattu of Kurunegala District.

Lot.	Name of Land.	Extent, A. R. P.
10	Kotagallehena (rock)	1 1 30

and bounded as follows : on the north by Gandarakumbura claimed by Huratalpedidurayalage Meniki and others ; on the east by Konawakumbura claimed by Huratalpedidurayalage Kiriya, Kotagalawatta claimed by Huratalpedidurayalage Elli ; on the south by Ihalawattehena claimed by the Crown and now sold by the Crown ; on the west by Gorokgahawatta claimed by Huratalpedidurayalage Dingi and others, Gandarawatta claimed by Huratalpedidurayalage Nilli.



Surveyor-General's Office,  
Colombo, October 28, 1909.

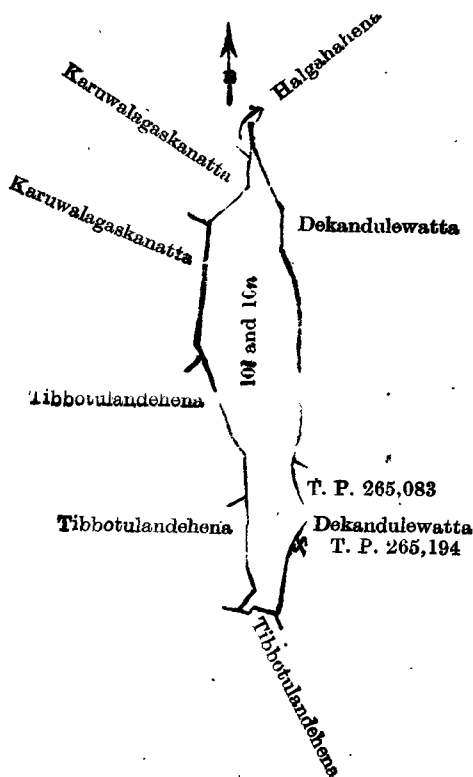
Scale of 8 Chains to an Inch.

J. B. M. RIDOUT,  
for Surveyor-General.

III.— Preliminary plan 244. Field sheet : village plan I/18/21-22, 29-30.  
Situation : Weragala village in Dambadeni hatpattu of Kurunegala District.

Lot.	Name of Land.	Extent, A. R. P.
10a	Galgodehena	2 3 0
10n	Do.	2 1 0
		5 0 0

and bounded as follows : on the north by Karuwalagaskanatta sold by the Crown to H. Baiya, Halgahahena sold by the Crown to Mutugalpedidurayalage Huratali and three others ; on the east by Dekandulewatta claimed by Huratalpedidurayalage Bandiya and others, T. P. 265,083, Dekandulewatta sold by the Crown to H. Hapuwa and three others (T. P. 265,194) ; on the south by Tibbotulandehena sold by the Crown to H. Hapuwa ; on the west by Tibbotulandehena sold by the Crown to H. Hetuwa and another, Tibbotulandehena sold by the Crown to H. Kiriya, Karuwalagaskanatta sold by the Crown to Rankotpedidurayalage Kiriya.



Surveyor-General's Office,  
Colombo, October 28, 1909.

Scale of 8 Chains to an Inch.

J. B. M. RIDOUT,  
for Surveyor-General.

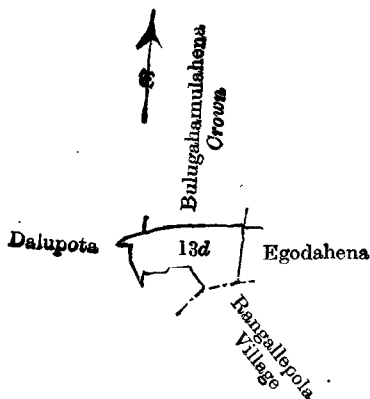
IV.—Preliminary plan 244. Field sheet : village plan I/18/21-22, 29-30.  
Situation : Weragala village in Dambadeni hatpattu of Kurunegala District.

Lot.	Name of Land.	Extent, A. R. P.
13d	Asweddumehena	0 3 23

and bounded as follows : on the north by Bulugahamulahena claimed by the Crown ; on the east by Egodahena sold by the Crown to Mutugalpedidurayalage Huratali and three others ; on the south by the village limit of Rangallepola ; on the west by Dalupota claimed by Horambapedidurayalage Setuwa.

J. M. DAVIES,  
Special Officer.

March 24, 1910.



Surveyor-General's Office,  
Colombo, October 28, 1909.

Scale of 8 Chains to an Inch.

J. B. M. RIDOUT,  
for Surveyor-General.

Kurunegala S. O. 212

**Order under Section 4, Sub-section (1), of "The Waste Lands Ordinances of 1897, 1899, 1900, and 1903,"  
declaring Lands to be Crown Property.**

In the matter of the lands commonly called or known as Bogahakumburawelwetiya and Ispiritalawatta, Andaragahawattehena, Patangigahaelelwetiya, &c. (being portions of lots 7 and 11 referred to in Notice No. 3,211 appearing in the *Government Gazette* No. 6,262 of September 25, 1908), situate in the village of Medagama, in the Medagam pattu korale of the Wellassa division, in the Province of Uva, and of "The Waste Lands Ordinances of 1897, 1899, 1900, and 1903."

WHEREAS in pursuance of section 1 of the said Ordinances it was duly notified on September 25, 1908, that if no claim to the lands commonly called or known as Bogahakumburawelwetiya and Ispiritalawatta, Andaragahawattehena, Patangigahaelelwetiya, &c., situate in the village of Medagama, in the Medagam pattu korale of the Wellassa division, in the Province of Uva, containing in extent 9 acres 2 roods and 24 perches, and shown as lots 7 and 11 in preliminary plan 163 and in the annexed diagrams, was made to Walter Ernest Wait, Special Officer appointed under section 23 of the

said Ordinances, within the period of three months from the date specified in such notice, such lands would be declared the property of the Crown and dealt with on account of the Crown (*vide* Notice No. 3,211) :

And whereas Rajakaruna Anawalangu Mudiyansele Jayawardena Sudu Banda, Registrar, made claim thereto, and whereas the said claimant has withdrawn his claim to the said lands, I, John George Fraser, Special Officer appointed under section 28 of the said Ordinances, under and by virtue of the powers vested in me in that behalf by section 4 of the said Ordinances, do hereby on March 3, 1910, order and declare under section 4, sub-section (1), of the said Ordinances that the said lands, as more fully described herein below, are the property of the Crown.

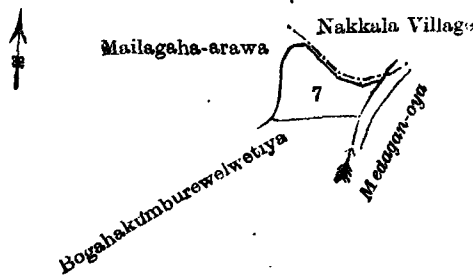
*Description of the Lands referred to.*

The following lots situated in the village of Medagama, in the Medagam pattu korale of the Wellassa division, in the Province of Uva, as described in the annexed diagrams :—

I.—Preliminary plan 163. Field sheet M/8/7-8, 15-16.  
Situation : Medagama village.

Lot.	Name of Land.	Extent, A. R. P.
7	Bogahakumburewelwetiya	0 3 15

and bounded as follows : on the north by the village limit of Nakkala ; on the east by the Medagan-oya ; on the south by Bogahakumburewelwetiya declared to be the private property of Sudu Banda, Registrar, under the Waste Lands Ordinances ; and on the west by Mailagaha-arawa claimed by W. R. Bibile, Ratemahatmaya.



Surveyor-General's Office,  
Colombo, October 30, 1909.

Scale of 8 Chains to an Inch.

J. B. M. RIDOUT,  
for Surveyor-General.

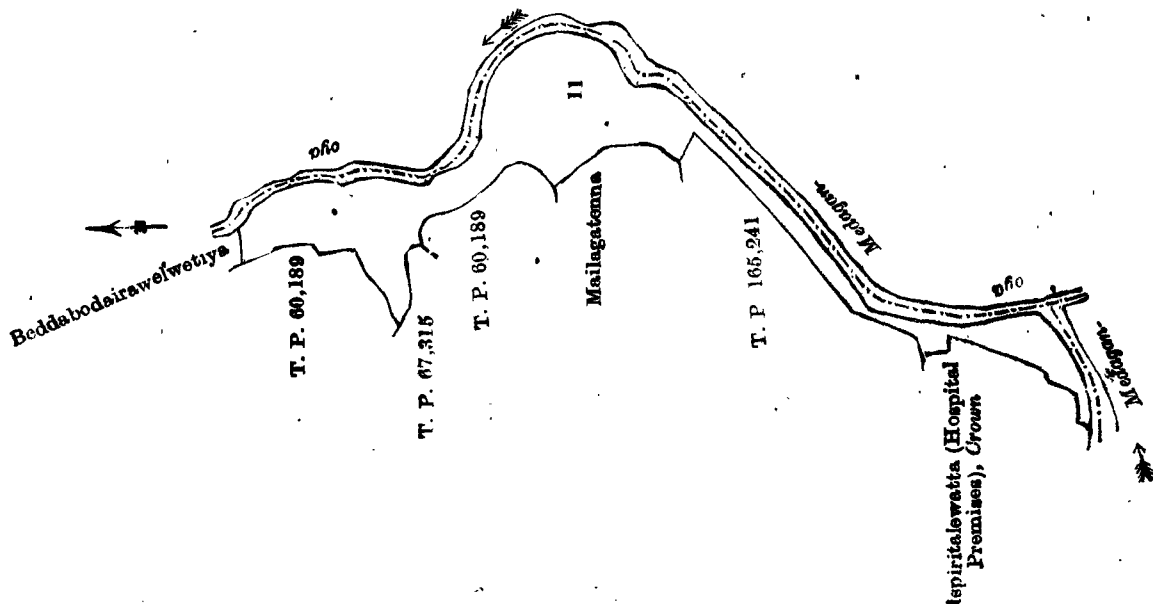
II.—Preliminary plan 163. Field sheet : village plan M/8/7-8, 15-16, and M/8/23-24, 31-32.  
Situation : Medagama village in Medagam pattu korale of Badulla District.

Lot.	Name of Land.	Extent, A. R. P.
11	Ispiritalewatta, Andaragahawattihena, Patangigahaewelwetiya, &c.	8 3 9

and bounded as follows : on the north by Beddebodairawelwetiya declared to be the private property of Sudu Banda, Registrar, under the Waste Lands Ordinances ; on the east by the Medagan-oya ; on the south by the Medagan-oya ; and on the west by Ispiritalewatta declared to be the property of the Crown under the Waste Lands Ordinances, T. P. 165,241; Mailagatenna claimed by the Timberiya Temple, T. Ps. 60,189, 67,315, 60,189.

March 3, 1910.

J. G. FRASER,  
Special Officer.



Surveyor-General's Office,  
Colombo, January 26, 1910.  
Uva S. O. 1,353

Scale of 8 Chains to an Inch.

J. B. M. RIDOUT,  
for Surveyor-General.

**Order under Section 2 of "The Waste Lands Ordinances of 1897, 1899, 1900, and 1903,"  
declaring Lands to be Crown Property.**

In the matter of the lands commonly called or known as Pahalagodakumbura, Ispiritalawatta (hospital premises), situate in the village of Medagama, in the Medagam pattu korale of the Wellassa division, in the Province of Uva, and of "The Waste Lands Ordinances of 1897, 1899, 1900, and 1903."

THE notice required by section 1 of "The Waste Lands Ordinances of 1897, 1899, 1900, and 1903," having been duly published in manner prescribed by that section in respect of the above-named lands (*vide* Notice No. 3,211), and no claim having been made to the said lands or to any interest therein within the period of three months from the date specified in the said notice, I, John George Fraser, Special Officer appointed under section 2 of the said Ordinances, under and by virtue of the powers vested in me in that behalf by section 2 of the said Ordinances, do hereby on March 3, 1910, order and declare that the said lands, as more fully described herein below, situate in the village of Medagama, in the Medagam pattu korale of the Wellassa division, in the Province of Uva, and shown as lots 8 and 47 in preliminary plan 163 and in the annexed diagrams, and containing in extent 4 acres and 9 perches, are the property of the Crown.

*Description of the Lands referred to.*

The following lots situated in the village of Medagama, in the Medagam pattu korale of the Wellassa division, in the Province of Uva, as described in the annexed diagrams:—

I.—Preliminary plan 163. Field sheet M/8/7-8, 15-16.  
Situation: Medagama village.

Lot.	Name of Land.	Extent, A. R. P.
8	Pahalagodakumbura	0 3 17

and bounded as follows: on the north by the village limit of Nakkala, Mailagaha-arawa claimed by W. R. Bibile, Ratemahatmaya; on the east by the minor road from Nilgala to Medagama, Pahalagodakumbura claimed by Mohideen Bawa; on the south by Helagodakumbura claimed by Tamby Kandu Ibrahim; and on the west by the village limit of Nakkala.



Surveyor-General's Office,  
Colombo, October 30, 1909.

Scale of 8 Chains to an Inch.

J. B. M. RIDOUT,  
for Surveyor-General.

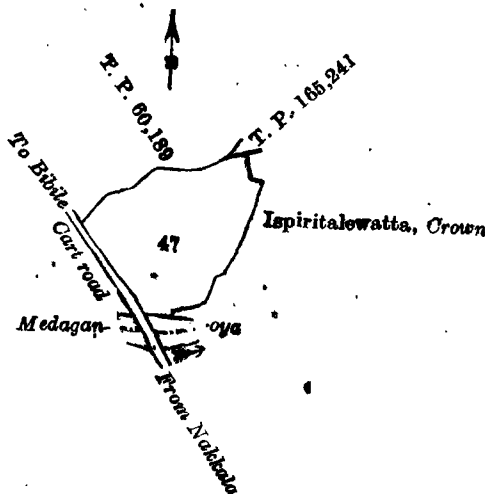
II.—Preliminary plan 163. Field sheet: village plan M/8/23-24, 31-32.  
Situation: Medagama village in Medagam pattu korale of Badulla District.

Lot.	Name of Land.	Extent, A. R. P.
47	Ispiritalawatta (hospital premises)	3 0 32

and bounded as follows: on the north by T. Ps. 60,189, 165,241; on the east by Ispiritalawatta declared to be the property of the Crown under the Waste Lands Ordinances; on the south by Ispiritalawatta declared to be the property of the Crown under the Waste Lands Ordinances, the Medagan-oya; and on the west by road from Nakkala to Bibile.

March 3, 1910.

J. G. FRASER,  
Special Officer.



Surveyor-General's Office,  
Colombo, January 26, 1910.  
Uva S. O. 1,354

Scale of 8 Chains to an Inch.

J. B. M. RIDOUT,  
for Surveyor-General.

**Order under Section 4, Sub-section (1), of "The Waste Lands Ordinances of 1897, 1899, 1900, and 1903,"  
admitting Lands to be Private Property.**

In the matter of the lands commonly called or known as Pahalawakkumburewelwetiya and Bogahakumburewelwetiya and Beddabodairawelwetiya (being portions of lots 7 and 11 referred to in Notice No. 3,211 appearing in the *Government Gazette* No. 6,262 of September 25, 1908), situate in the village of Medagama, in the Medagam pattu korale of the Wellassa division, in the Province of Uva, and of "The Waste Lands Ordinances of 1897, 1899, 1900, and 1903."

WHEREAS in pursuance of section 1 of the said Ordinances it was duly notified on September 25, 1908, that if no claim to the lands commonly called or known as Pahalawakkumburewelwetiya and Bogahakumburewelwetiya and Beddabodairawelwetiya; situate in the village of Medagama, in the Medagam pattu korale of the Wellassa division, in the Province of Uva, containing in extent 2 acres 1 rood and 8 perches, and shown as lots 7a and 11a in preliminary plan 163 and in the annexed diagrams, was made to Walter Ernest Wait, Special Officer appointed under section 28 of the said Ordinances, within the period of three months from the date specified in such notice, such lands would be declared the property of Crown and dealt with on account of the Crown (*vide* Notice No. 3,211):

And whereas Rajakaruna Anawalangu Mudiyansele Jayawardena Sudu Banda, Registrar, made claim thereto and I, John George Fraser, Special Officer appointed under section 28 of the said Ordinances, made due inquiry into such claim; I, with the consent of His Excellency the Governor, do hereby admit the claim of the said claimant to the said lands, as more fully described herein below, under section 4, sub-section (1), of the said Ordinances.

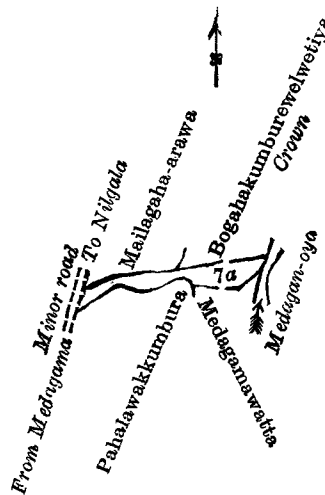
*Description of the Lands referred to.*

The following lots situated in the village of Medagama, in the Medagam pattu korale of the Wellassa division, in the Province of Uva, as described in the annexed diagrams:—

I.—Preliminary plan 163. Field sheet M/8/7-8, 15-16.  
Situation: Medagama village.

Lot.	Name of Land.	Extent, A. R. P.
7a	Pahalawakkumburewelwetiya, Bogahakumburewelwetiya	0 2 4

and bounded as follows: on the north by Mailagaha-arawa claimed by W. R. Bibile, Ratemahatmaya, Bogahakumburewelwetiya declared to be the property of the Crown under the Waste Lands Ordinances; on the east by the Medagan-oya; on the south by Medagamawatta claimed by Sudu Banda, Registrar of Kinnarabowa, Pahalawakkumbura claimed by ditto; and on the west by the minor road from Medagama to Nilgala.



Surveyor-General's Office,  
Colombo, October 30, 1909.

Scale 0; 8 Chains to an Inch.

J. B. M. RIDOUT,  
for Surveyor-General.

II.—Preliminary plan 163. Field sheet M/8/7-8, 15-16.  
Situation: Medagama village.

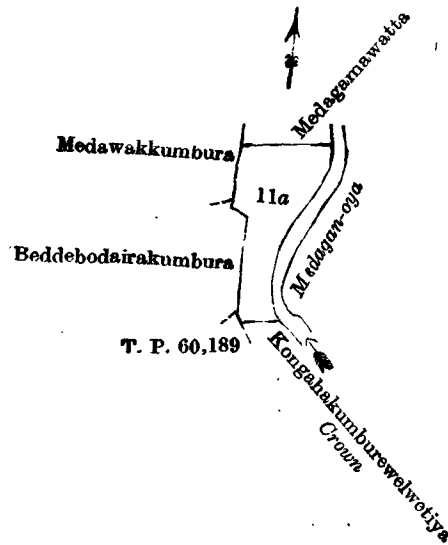
Lot.	Name of Land.	Extent, A. R. P.
11a	Beddabodairawelwetiya	1 3 4

and bounded as follows: on the north by Medagamawatta claimed by Sudu Banda, Registrar of Kinnarabowa; on the east by the Medagan-oya; on the south by Kongahakumburewelwetiya declared to be the property of the Crown under the Waste Lands Ordinances; and on the west by T. P. 60,189, Beddabodairakumbura claimed by Sudu Banda, Registrar of Kinnarabowa, Medawakkumbura claimed by Sudu Banda, Registrar of Kinnarabowa.

March 3, 1910.

J. G. FRASER,  
Special Officer.

[For Diagram see page 683.]



Surveyor-General's Office.  
Colombo, October 30, 1909.  
Uva S. O. 1.355

Scale of 8 Chains to an Inch.

J. B. M. RIDOUT,  
for Surveyor-General.

**PRELIMINARY NOTICES.**

**Notice under "The Waste Lands Ordinances of 1897, 1899, 1900, and 1903."**

TAKE notice that unless within three months from May 13, 1910, the persons, if any, who claim any interest in the lands hereinafter mentioned or in any one or more of such lands make claim in person or in writing to the said lands or any of them or to some interest therein to C. V. Brayne, Esq., Special Officer appointed under section 28 of "The Waste Lands Ordinances, 1897, 1899, 1900, and 1903," at his office at Fort, Colombo :

Such Special Officer, in pursuance of the powers vested in him by the said Ordinances, will declare by writing under his hand that the said lands or such of them, as to which no claim has been made, are the property of the Crown.  
C. V. BRAYNE,  
Special Officer.

*Description of the Lands referred to.*

The following lots situated in the village of Bata-ata, in the East Giruwa pattu of the Hambantota District, in the Southern Province, as described in the annexed diagram :—

Preliminary plan 456. Field sheets P/16/24-32, P/16/40-48, P/17/17-25, P/17/33-41, and P/17/49-57.  
Situation : Bata-ata village in East Giruwa pattu.

Lct.	Name of Land.	Extent, A. R. P.
1	Gajamangamemukalana	325 3 8
2	Batalayaya	32 3 35
3	Naipaluwahena, Ihalthuduwekolayaya, Sudugalayaya, Ketimadinagalagawahena, Thanayaya, Lindeyaya, Kapprawalligalahena, Totamuneyaya, Weheragalayaya, Girikandaraviharehena, Veherayaya, Medayaya alias Debaragalayaya, Pahalapan-guwehena, Ambalamagawahena, Kajugahawattehena, Lolugahawattehena, Watu-gawahenyaya, Koligalayaya, Mahayaya, Mailagahayaya, Kotigalayayehena	1,875 2 2
3a	Karuwalakandeyaya	0 1 34
3b	Siyambalagahayaya	20 1 5
3c	Guruwalayaya	13 0 0
3d	Iringukoratuwayaya	20 2 20
3e	Angurupellessewalayaya	21 2 32
3f	Kolongahayaya	12. 2 14
3g	Gajamangamegodawaneyaya	24 8 11
3h	Mahayaya	8 0 18
4	Andarewewa	0 1 30
6	Goyankolawewa	1 1 3
7	Bata-atawewa	13 0 26
9	Andarawala	0 0 24
10	Kirakolagalayayekoratuwa	0 1 19
11	Galketiwala-arekumbura	0 3 20
12	Galketiwala-arekoratuwa	0 0 38
13	Do.	0 1 32
14	Do.	0 2 2
15	Do.	0 1 1
16	Bata-atomukalana, Veherakememukalana, Allakememukalana, Galketiyawala-are-mukalana	87 1 14

Lot.	Name of Land.	Extent, A. R. P.
16½	Veheragala	0 3 32
17	Galketiyaawalawewa	0 1 30
18	Bakmunuwalakoratuwa	2 3 12
19	Kudawewa	1 1 24
20	Wetiyewewa	1 1 3
21	Wetiyewewahena	3 0 34
26	Wetiyewewahena, Godawanahena	4 3 21
28	Godellewatta	0 3 24
30	Welikumbura	6 1 24
31	Punchiwewa	0 3 0
32	Mailagahakoratuwa	0 0 31
36	Lunuweraniyagahakoratuwa	0 0 15
38	Kalameetikalapuwa	16 3 10
39	Dayanelluwatawana	1 2 10
40	Kalameetikalapuwa	30 3 28
41	Goyankolawatawanemedagoda	0 1 1
42	Goyankolawatawanedeniya	12 1 0
43	Goyankolawatawana	0 0 31
44	Kalameetikalapuwa	7 1 26
45	Do.	48 1 26
46	Galabendikumbureparanaweleliya, Uramalamulla	46 1 20
47	Uramalamullekoratuwa	2 0 18
48	Malittangahawatta	0 0 15
52	Welagawahena, Paluwatta	3 2 2
		2,654 0 25

and bounded as follows: on the north by the village limit of Palleanuketiya; on the east by the village limit of Palleanuketiya, the village limit of Hivalgala, the village limit of Palleanuketiya; on the south by the village limit of Kalameetiya, the village limit of Gurupokuna, Dehigahawatta claimed by Sooriya Malawiarachchige Samuel Appu, a road, Dehigahawatta claimed by Sooriya Malawiarachchige Samuel Appu, the village limit of Gurupokuna, Kendagahawatta claimed by Aredarawera-arachchige Eliashamy, the village limit of Gurupokuna, Kosgahawatta claimed by Suwandahannedige Cornelis, the village limit of Gurupokuna, the village limit of Tillawatawana, the village limit of Kahandamodara, the village limit of Ranna; on the west by the village limit of Ranna, the village limit of Kattakaduwa.

NOTE.—The following lots lying within the above boundaries are excluded from this notice, and their aggregate acreage of 56 acres and 8 perches is not included in the acreage of 2,654 acres and 25 perches given above:—

Preliminary plan 456.

Lot.	Name of Land.	Extent, A. R. P.
8	Telambugahawatta, Siyambalagahawatta, Beligahawatta, Kosgahawatta, Diulgahawatta, Karagahawatta	6 1 26
22	Sooriyagahawatta	0 1 18
23	Siyambalagahawatta	1 0 21
24	Maha-ambagahawatta	2 0 16
25	Sohonwalakumbura, Kiulpanguwa, Pahalapanguwa, Siyambalagahawattekella, Welikumbura, Ihajalambugahakumbura, Alutmulana, Baddiwela, Walapanguwa, Medapanguwa	26 0 21
27	Baduwelayaya, Kongahawatta, Joolgahawatta	2 0 0
29	Wiragahawatta	1 0 32
37	Sooriyagahawatta	0 1 0
49	Joolgahawatta (T.P. 200,170)	1 2 1
50	Joolgahawatta	0 1 2
51	Hikgahawatta, Koratuwewatta, Uluwatta, Talagahawatta, Egodahawatta, Umbahawatta, Sooriyagahawatta, Gulugahawatta, Alutwatta, Polgahawatta, Kahapenaragahawatta, Godawanewatta, Dehigahakoratuwa, Ingimangahakoratuwa	14 0 30
53	Ingimangahawatta	0 1 21
54	Do.	0 0 20
		56 0 8

[For Diagram see page 685.]

Notice under "The Waste Lands Ordinances of 1897, 1899, 1900, and 1903."

TAKE notice that unless within three months from May 13, 1910, the persons, if any, who claim any interest in the lands hereinafter mentioned or in any one or more of such lands or to some interest therein make claim in person or in writing to the said lands or any of them or to some interest therein to John Still, Esq., Special Officer appointed under section 28 of "The Waste Lands Ordinances, 1897, 1899, 1900, and 1903," at his office at Fort, Colombo:

Such Special Officer, in pursuance of the powers vested in him by the said Ordinances, will declare by writing under his hand that the said lands or such of them, as to which no claim has been made, are the property of the Crown.

JOHN STILL,  
Special Officer.

Description of the Lands referred to.

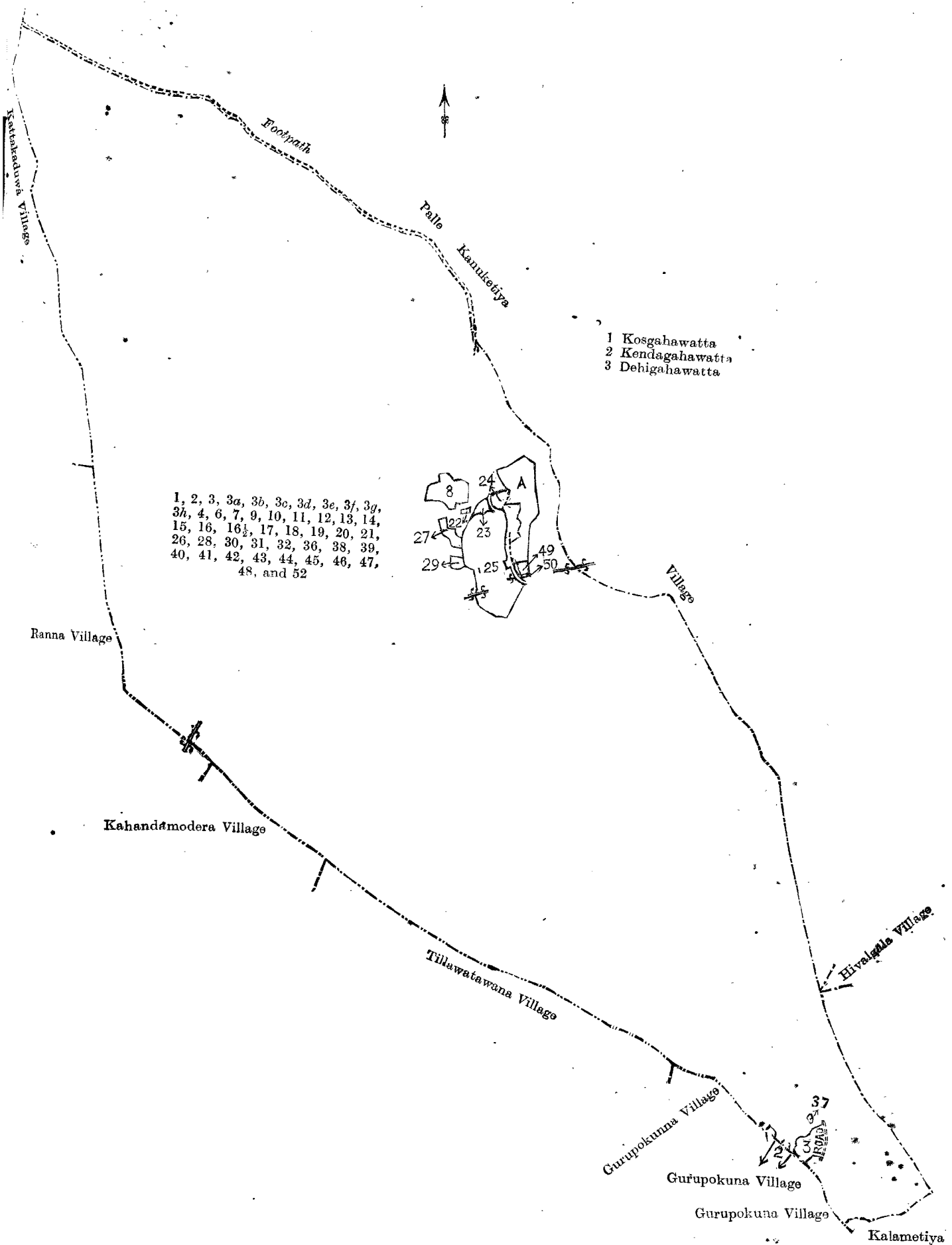
The following lots situated in the village of Kapirigama, in the Ihala Kende tulana of the Kende korale of the Nuwaragam palata, in the North-Central Province, as described in the annexed diagram:—

Preliminary plan 551. Field sheets F/5/4, F/5/5, F/5/11, F/5/12, and F/5/13.

Situation: Kapirigama village in Ihala Kende tulana of Kende korale in Nuwaragam palata, Nuwarakalawiya District, North-Central Province.

Lot.	Name of Land.	Extent, A. R. P.
1	Bogahalanda, Dambagahena	646 0 26
1a	Kapirigamakele	5 3 2
8	Mahawelebima (encroachment by owner of T. P. 152,153)	0 0 14





1, 2, 3, 3a, 3b, 3c, 3d, 3e, 3f, 3g,  
 3h, 4, 6, 7, 9, 10, 11, 12, 13, 14,  
 15, 16, 16½, 17, 18, 19, 20, 21,  
 26, 28, 30, 31, 32, 36, 38, 39,  
 40, 41, 42, 43, 44, 45, 46, 47,  
 48, and 52

1 Kosgahawatta  
 2 Kendagahawatta  
 3 Dehigahawatta

Scale of 32 Chains to an Inch.

Surveyor-General's Office,  
 Colombo, December 16, 1909. \*  
 3,758

J. B. M. RIDOUT,  
 for Surveyor-Gen  
 Hambantota S. O. 35—  
 L

Lot.	Name of Land.	Extent, A. R. P.
10	Akkarabima (encroachment by owner of T. P. 162,585)	0 2 28
11	Wekandabima	2 0 19
17	Akkaraidama (encroachment by owner of T. Ps. 221,162 and 231,055)	0 0 8
18	Akkaraidama (encroachment by owner of T. P. 231,055)	0 0 22
19	Kapirigamatibamba	3 3 23
20	Landukele	1 2 37
30	Tartrimullegodella	0 1 29
32	Landukele	0 2 32
45	Do.	0 1 32
46	Landukele (P. P. 2,671/Lot 8,401)	0 2 12
59	Akkarawela (encroachment by owners of T. P. 234,838)	0 0 13
60	Pansalatisbamba	0 1 24
66	Minipittaniya (cemetery)	0 2 14
67	Viharelanda, Siyambalagahahera, Palugaswalahena	701 3 24
69	Bulugaharoda	1 1 7
70	Stream	3 0 16
71	Do.	1 0 10
72	Do.	1 0 39
73	Do.	0 0 1
		1,372 1 32

and bounded as follows: on the north by the village limit of Siyambalagaswewa, the village limit of Ehetuwagama, the village limit of Kendewa; on the east by the village limit of Galkadawala, the village limit of Massalewa, the village limit of Alutgama, the village limit of Aluwaketuwala; on the south by the boundary of Kanadara korale, the village limit of Ratmale, the village limit of Timbiriwewa; on the west by the village limit of Timbiriwewa, the village limit of Kallanchiya, the village limit of Siyambalagaswewa.

NOTE.—The following lots lying within the above boundaries are excluded from this notice, and their aggregate acreage of 727 acres 2 roods and 24 perches is not included in the acreage of 1,372 acres 1 rood and 32 perches given above:—

## Preliminary plan 551.

Lot.	Name of Land.	Extent, A. R. P.
2	Anderawewa (tank)	5 3 5
3	T. Ps. 182,549, 201,422	7 0 20
4	Kumburubima (P. P. 3,415/Lot 10,895)	0 3 13
5	Penikewawewa (tank)	32 3 32
6	T. Ps. 152,150, 152,151, 160,664, 160,665, 162,585, 172,689, 172,692, 172,695, 172,696, 182,527, 182,528, 182,529, 182,530, 186,839, 189,903, 217,622, 224,763, 228,759, and 233,530	48 0 6
9	Mahawela	1 1 27
12	Kapirigamawewa (tank)	230 3 37
13	Kapirigamegangoda	15 0 6
14	Gangodahena	0 0 2
15	Kapirigamagangoda	0 1 16
16	T. Ps. 215,232, 221,162, and 231,055	1 0 21
21	Puranwela	149 0 18
22	Kumburubima	0 0 1
23	Do.	0 0 9
24	Do.	0 0 3
25	Do.	0 0 2
26	Do.	0 0 5
27	Do.	0 0 1
28	Do.	0 0 2
29	Do.	0 0 8
31	Landukele	0 2 11
33	Kumburubima (P. P. 3,414/Lot 10,894)	5 1 0
34	Puranawela	24 0 30
35	Kumburubima	0 0 2
36	Do.	0 0 1
37	Do.	0 0 2
38	Do.	0 0 1
39	Do.	0 0 5
40	Do.	0 0 2
41	Do.	0 0 5
42	Do.	0 0 4
43	Do.	0 0 27
44	Do.	6 0 1
47	Datchihena-akkare (P. P. 2,671/Lot 8,400)	7 3 26
48	Do. (P. P. 2,671/Lot 8,402)	4 0 14
49	Havanhena-akkare	2 3 15
50	Migaha-akkare	1 3 34
51	Mylagaha-akkare	3 2 5
52	T. Ps. 235,722, 236,658, 233,420, 235,723, 219,765, 182,545, 188,511, 182,547, 233,593, 233,594, 235,720, 233,577, 182,551, 241,940, 241,941, 234,837, 169,477, 183,328, 213,074, 182,569, 182,544, 172,687, 191,715, 201,421, 213,073, 182,548, 182,535, 182,554, 196,884, 196,885, 216,131, 241,942, 234,832, 182,550, 236,164, 182,555, 172,353, 202,498, 225,127, 213,075, 234,838, 182,553, 182,543, 228,959, 228,960, 182,552, 182,570, 181,564, and 230,763	169 2 7
53	Mahawela	0 0 13
54	Do.	0 1 18
55	Mahawelakumbura	0 3 35
56	Do.	0 1 17