

Ceylon Government Gazette

Published by Authority.

No. 6,379 — THURSDAY, MAY 19, 1910.

PART I.—General: Minutes, Proclamations, Appointments, and General Government Notifications.
PART II.—Legal and Judicial.

PART III.—Provincial Administration.
PART IV.—Land Settlement.
PART V.—Mercantile, Marine, Municipal, Local, &c.

Separate paging is given to each Part in order that it may be filed separately.

Part IV.—Land Settlement.

	PAGE		PAGE
Preliminary Notices	689	Final Orders	691

PRELIMINARY NOTICES.

Notice under "The Waste Lands Ordinances of 1897, 1899, 1900, and 1903."

TAKE notice that unless within three months from May 20, 1910, the persons, if any, who claim any interest in the lands hereinafter mentioned or in any one or more of such lands or to some interest therein make claim in person or in writing to the said lands or any of them or to some interest therein to C. V. Brayne, Esq., Special Officer appointed under section 28 of "The Waste Lands Ordinances of 1897, 1899, 1900, and 1903," at his office at Fort, Colombo:

Such Special Officer, in pursuance of the powers vested in him by the said Ordinances, will declare by writing under his hand that the said lands or such of them, as to which no claim has been made, are the property of the Crown.

C. V. BRAYNE,
Special Officer.

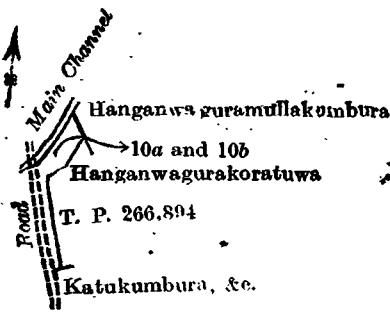
Description of the Lands referred to.

The following lots situated in the village of Beminiyanwila, in the East Giruwa pattu of the Hambantota District, in the Southern Province, as described in the annexed diagrams:—

I.—Preliminary plan 465. Field sheet P/17/3-11.
Situation: Beminiyanwila in East Giruwa Pattu of the Hambantota District.

Lot.	Name of Land.	Extent, A. R. P.
10a ..	Katukumburegodella (reservation for channel)	0 0 35
10b ..	Do. (reservation for road)	0 0 22
		0 1 17

and bounded as follows: on the north by the main channel, on the east by Hanganwaguramullekumbura claimed by Crown, Hanganwagurakoratuwa (T. P. 266,894), sold by the Crown to Nilaweera Patabendige Nonis Appu of Tang and another; on the south by Katukumbura, &c., sold by the Crown to Nilaweera Patabendige Nonis Appu of Tang and another; on the west by a road.



Surveyor-General's Office,
Colombo, March 17, 1910.

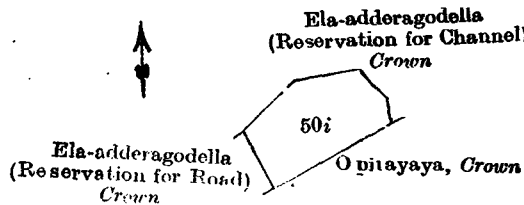
Scale of 8 Chains to an Inch.

J. B. M. RIDOUT,
for Surveyor-General.

II.—Preliminary plan 465. Field sheet P/17/19-27.
Situation: Beminiyanwila in East Giruwa Pattu of the Hambantota District.

Lot.	Name of Land.	Extent, A. R. P.
50i	Ela-addaragodella	1 3 12

and bounded as follows: on the north and east by ela-addaragodella (reservation for channel) claimed by the Crown; on the south by O pitayaya claimed by the Crown; on the west by Ela-addaragodella (reservation for road) claimed by the Crown.



Surveyor-General's Office,
Colombo, March 17, 1910.
3.760

Scale of 8 Chains to an Inch.

J. B. M. RIDOUT,
for Surveyor-General.
Hambantota S. O. 36—1910

Notice under "The Waste Lands Ordinances of 1897, 1899, 1900, and 1903."

TAKE notice that unless within three months from May 20, 1910, the persons, if any, who claim any interest in the lands hereinafter mentioned or in any one or more of such lands make claim in person or in writing to the said lands or any of them or to some interest therein to John Still, Esq., Special Officer appointed under section 28 of "The Waste Lands Ordinances of 1897, 1899, 1900, and 1903," at his office at Fort, Colombo:

Such Special Officer, in pursuance of the powers vested in him by the said Ordinances, will declare by writing under his hand that the said lands or such of them, as to which no claim has been made, are the property of the Crown.

JOHN STILL,
Special Officer.

Description of the Lands referred to.

The following lots situated in the village of Yakawewa, in the Wirasole Kadawat tulana of the Kadawat korale of the Nuwaragam palata, in the North-Central Province, as described in the annexed diagram:—

Preliminary plan 527. Field sheets C/24/3-4, 11-12, 19-20, 27-28.
Situation: Yakawewa village in Kadawat korale of the Nuwarakalawiya District.

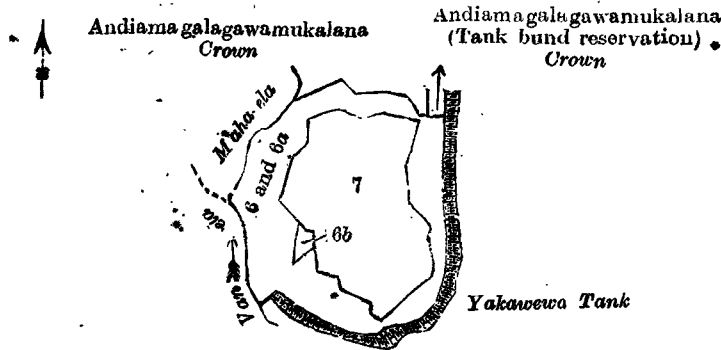
Lot.	Name of Land.	Extent, A. R. P.
6	Yakawewe tisburya	2 3 4
6a	Do. (bund reservation)	0 3 19
		3 2 23

and bounded as follows: on the north by Andiamagalagawamukalana claimed by the Crown, Andiamagalagawamukalana (tank bund reservation) claimed by the Crown; on the east and south by Yakawewa tank; on the west by the Van-ela, the Maha-ela.

NOTE.—The following lots lying within the above boundaries are excluded from this notice, and no part of their aggregate acreage of 3 acres 3 roods and 2 perches is included in the acreage of 3 acres 2 roods and 23 perches given above:—

Preliminary plan 527.

Name of Land.	Extent, A. R. P.
Yakawewa tisburya	0 0 16
Polgaswatta, Wiragahawatta	3 2 26
	3 3 2



Surveyor-General's Office,
Colombo, April 6, 1910.
3,761

Scale of 8 Chains to an Inch.

J. B. M. RIDOUT,
for Surveyor-General.
Anuradhapura S. O. 10—1910.

FINAL ORDERS.

**Order under Section 2 of "The Waste Lands Ordinances of 1897, 1899, 1900, and 1903,"
declaring Lands to be Crown Property.**

In the matter of the lands commonly called or known as Mahahena (reservation for a path), Mahahena, Pelawatta (reservation for a road), situate in the village of Kohuliyadda, in the Kandaboda pattu of the Matara District, in the Southern Province, and of "The Waste Lands Ordinances of 1897, 1899, 1900, and 1903."

THE notice required by section 1 of "The Waste Lands Ordinances of 1897, 1899, 1900, and 1903," having been duly published in manner prescribed by that section in respect of the above-named lands (*vide* Notice No. 2,960), and no claim having been made to the said lands or to any interest therein within the period of three months from the date specified in the said notice, I, John Murray Davies, Special Officer, appointed under section 28 of the said Ordinances, under and by virtue of the powers vested in me in that behalf by section 2 of the said Ordinances, do hereby, on March 21, 1910, order and declare that the said lands, as more fully described herein below, situate in the village of Kohuliyadda, in the Kandaboda pattu of the Matara District, in the Southern Province, and shown as lots 77c and 78c in preliminary plan No. 494, and in the annexed diagram, and containing in extent 1 rood, are the property of the Crown.

Description of the Lands referred to.

The following lots situated in the village of Kohuliyadda, in the Kandaboda pattu of the Matara District, in the Southern Province, as described in the annexed diagram:—

Preliminary plan 494. Field sheets O/20/38-46 and O/20/39-47.

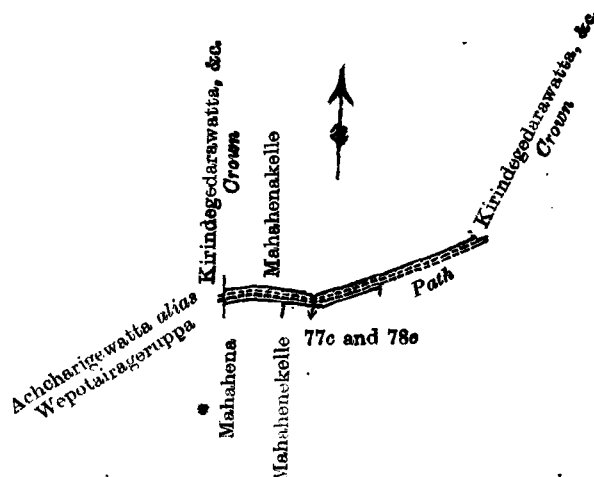
Situation: Kohuliyadda village in Kandaboda pattu.

Lot.	Name of Land.	Extent, A. R. P.
77c	Mahahena (reservation for a path)	0 0 36
78c	Mahahena, Pelawatta (reservation for a road)	0 0 4
		0 1 0

and bounded as follows: on the north by Mahahenekella sold by the Crown; on the east by Kirindegedarawatta, &c. belonging to the Crown; on the south by a path, Mahahenekella sold by the Crown, Mahahena sold by the Crown; on the west by Acharigewatta *alias* Wepotairageruppa claimed by D. A. Abeygunawardana Senarat Yapa, Kirindegedarawatta belonging to the Crown.

March 26, 1910.

J. M. DAVIES,
Special Officer,



Surveyor-General's Office,
Colombo, December 19, 1907.
Matara S. O. 1,516

Scale of 8 Chains to an Inch.

J. B. M. RIDOUT,
for Surveyor-General.

Order under Section 4, Sub-section (1), of "The Waste Lands Ordinances of 1897, 1899, 1900, and 1903,"
declaring Lands to be Crown Property.

In the matter of the lands commonly called or known as Puswelmandiyehena, Maramandiyehena, &c., Bogahahena, situate in the village of Namaneliya, in the West Giruwa pattu of the Hambantota District, in the Southern Province, and of "The Waste Lands Ordinances of 1897, 1899, 1900, and 1903."

WHEREAS in pursuance of section 1 of the said Ordinances it was duly notified on July 26, 1907, that if no claim to the lands commonly called or known as Puswelmandiyehena, Moramandiyehena, &c., Bogahahena, situate in the village of Namaneliya, in the West Giruwa pattu of the Hambantota District, in the Southern Province, containing in extent 104 acres 3 roods and 12 perches, and shown as lots 56, 56c, 56d in preliminary plan No. 214, and in the annexed diagrams, was made to John Murray Davies, Special Officer, appointed under section 28 of the said Ordinances within the period of three months from the date specified in such notice, such lands would be declared the property of the Crown, and dealt with on account of the Crown (*vide* Notice No. 2,794):

And whereas Balage Kira, (2) Banakiyanage Dano, (3) Balage Senga, all of Namaneliya, (4) Udugalmotage Davith made claim thereto, and whereas the said claimants have withdrawn their claims to the said lands, I, John Murray Davies, Special Officer, appointed under section 28 of the said Ordinances, under and by virtue of the powers vested in me in that behalf by section 4 of the said Ordinances, do hereby on February 20, 1910, order and declare, under section 4, sub-section (1), of the said Ordinances, that the said lands, as more fully described herein below, are the property of the Crown.

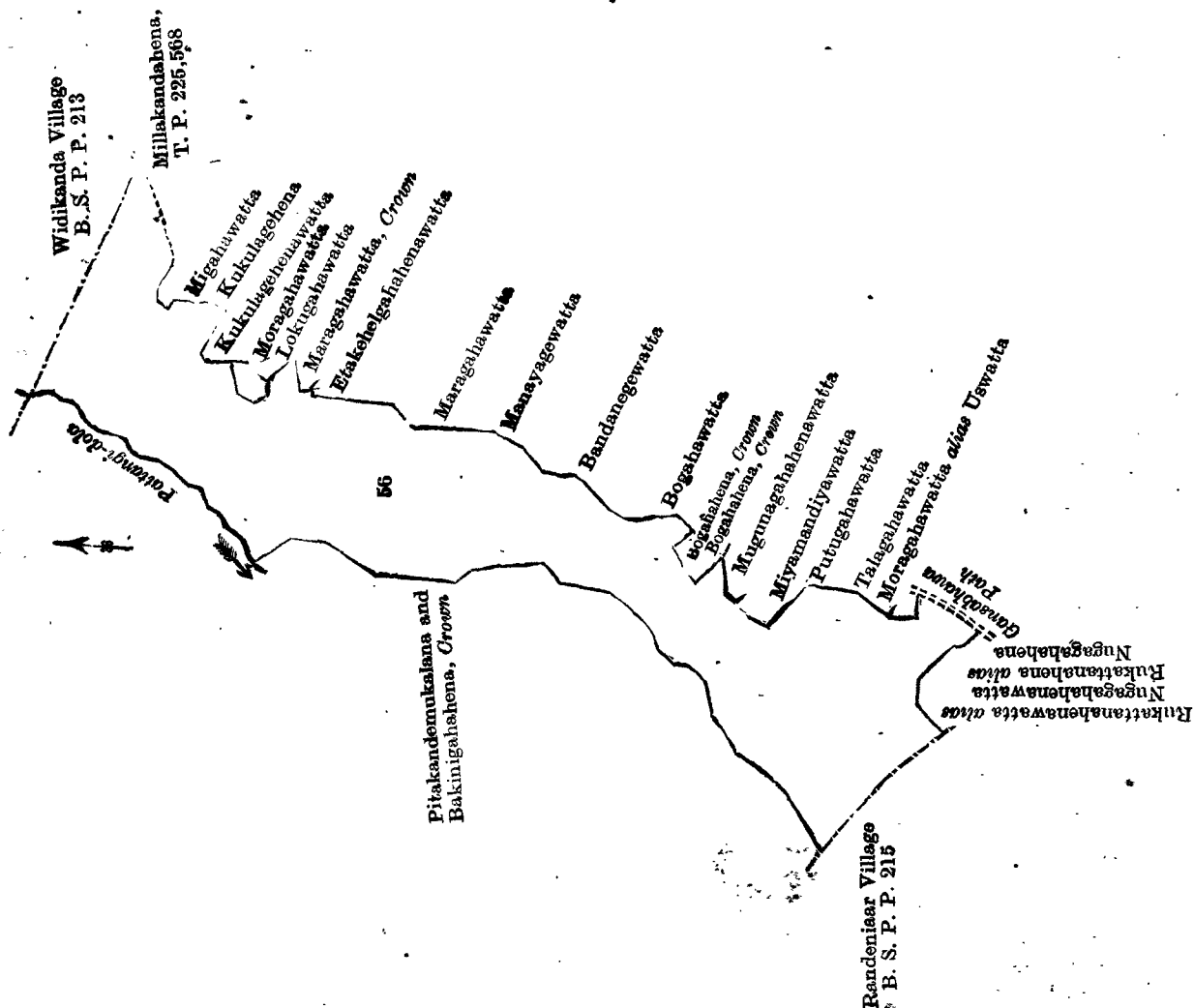
Description of the Lands referred to.

The following lots situated in the village of Namaneliya, in the West Giruwa pattu of the Hambantota District, in the Southern Province, as described in the annexed diagrams:—

I.—Preliminary plan 214. Field sheet O/15/39-40, 47-48.
 Situation: Namaneliya village in West Giruwa pattu.

Lot.	Name of Land.	Extent, A. R. P.
56	Puswelmandiyehena, Maramandiyehena, &c.	103 3 24

and bounded as follows: on the north by the village limit of Widikanda; on the east by T. P. 225,568, Migahawatta claimed by Uduwakage Karo and others, Kukulagehena claimed by ditto, Kukulagehenawatta claimed by Patikara Bandanage Danchi Baba and others, Moragahawatta claimed by Balage Senga and others, Lokugahawatta claimed by Kosgahagoda-durage Tino and others, Maragahawatta belonging to Balage Senga and others, Etakehelgahahenawatta claimed by Kosgahagoda Durage Tino and others, Maragahawatta claimed by Sarambage Dantuwa and others, Manayagewatta claimed by Mahadurage Kira and others, Bandanagewatta claimed by Bandanage Dinesa and others, Bogahawatta claimed by Ediri Bandanage Dinesa and others, Bogahahena belonging to the Crown, Mugunagahahenawatta claimed by Kankani Durage Punchilamaya and others, Miyamandiyawatta claimed by ditto, Putugahawatta claimed by ditto, Talagahawatta claimed by Dewabandanage Karonchina and others, Moragahawatta *alias* Uswatta claimed by Mahadurage Salo and others, a Gansabhawa path; on the south by Rukkattanahena *alias* Nugagahahena claimed by Kankani Durage Aro and others, Rukkattanahenawatta *alias* Nugagahahenawatta claimed by Sarambage Dantu, the village limit of Randeni-ar; and on the west by Bakmigahahena and Pitakandemukulana belonging to the Crown, the Patangi-dola.



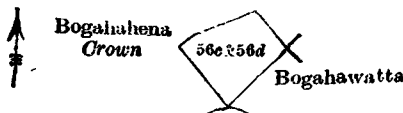
II.—Preliminary plan 214. Field sheet O/15/39-40, 47-48.
 Situation : Namaneliya village in West Gíruwa pattu.

Lot.	Name of Land.	Extent, A. R. P.
56c ..	Bogahahena	0 1 35
56d ..	Do.	0 1 33
		0 3 28

and bounded as follows : on the north by Bogahahena belonging to the Crown ; on the east by Bogahawatta claimed by Kankani Sedo and others ; on the south and west by Bogahahena belonging to the Crown.

February 20, 1910.

J. M. DAVIES,
 Special Officer.



Surveyor-General's Office,
 Colombo, December 7, 1909.
 Hambantota S. O. 392

Scale of 8 Chains to an Inch.

J. B. M. RIDOUT,
 for Surveyor-General.

**Order under Section 4, Sub-section (1), of "The Waste Lands Ordinances of 1897, 1899, 1900, and 1903,"
 declaring Lands to be Crown Property.**

In the matter of the lands commonly called or known as Dikkele, situate in the village of Mukalana, in the Meda Pattu Korale West of the Katugampola hatpattu of the Kurunegala District, in the North-Western Province, and of "The Waste Lands Ordinances of 1897, 1899, 1900, and 1903."

WHEREAS in pursuance of section 1 of the said Ordinances, it was duly notified on July 2, 1909, that if no claim to the lands commonly called or known as Dikkele, situate in the village of Mukalana, in the Meda Pattu Korale West of the Katugampola hatpattu of the Kurunegala District, in the North-Western Province, containing in extent 47 acres 3 roods and 21 perches and shown as lots 1 and 3 in preliminary plan No. 312, and in the annexed diagram was made to Norman Albert Hampton, Special Officer, appointed under section 28 of the said Ordinances within the period of three months from the date specified in such notice, such lands would be declared the property of the Crown, and dealt with on account of the Crown (*vide* Notice No. 3,491) :

And whereas Rajakaruna Mudiyansele Punchirala Appuhamy made claim thereto, and whereas the said claimant has withdrawn his claim to the said lands, I, Norman Albert Hampton, Special Officer, appointed under section 28 of the said Ordinances, under and by virtue of the powers vested in me in that behalf by section 4 of the said Ordinances, do hereby on March 17, 1910, order and declare under section 4, sub-section (1), of the said Ordinances, that the said lands, as more fully described herein below, are the property of the Crown.

Description of the Lands referred to.

The following lots situated in the village of Mukalana, in the Meda Pattu Korale West of the Katugampola hatpattu of the Kurunegala District, in the North-Western Province, as described in the annexed diagram :—

Preliminary plan 312. Field sheet I/17/52.
 Situation : Mukalana village in Meda Pattu Korale West of Kurunegala District.

Lot.	Name of Land.	Extent, A. R. P.
1 ..	Dikkele	17 3 21
3 ..	Do.	30 0 0
		47 3 21

and bounded as follows : on the north by Dikkele claimed by the Crown, Dikkele (road reservation) claimed by the Crown, Dikkele claimed by the Crown, the village limit of Elabodagama ; on the east by the village limit of Galayaya ; on the south by Dikkele claimed by the Crown, Dikkele (road reservation) claimed by the Crown, Dikkele claimed by the Crown, T. P. 211,456, part of T. P. 233,692, Ganemukalana claimed by the Crown ; on the west by Dikkele (road reservation) claimed by the Crown, the village limit of Hunuwila.

March 17, 1910.

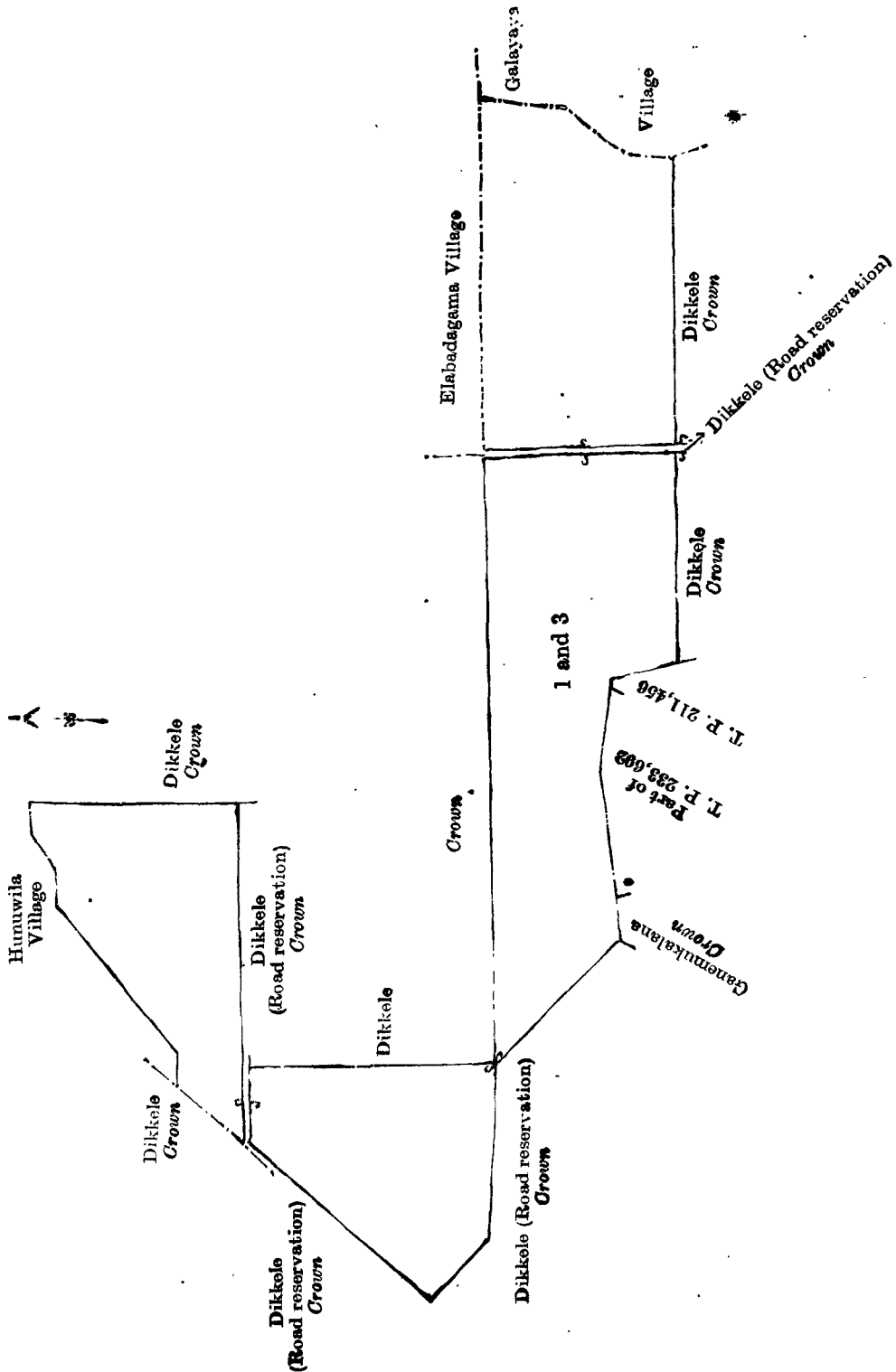
N. A. HAMPTON,
 Special Officer.

[For Diagram see page 694.]

**Order under Section 2 of "The Waste Lands Ordinances of 1897, 1899, 1900, and 1903,"
 declaring Land to be Crown Property.**

In the matter of the land commonly called or known as Ampitiyagoda, situate in the village of Kahagolla, in the Mahapalata korale of the Udukinda division, in the Province of Uva, and of "The Waste Lands Ordinances of 1897, 1899, 1900, and 1903."

THE notice required by section 1 of "The Waste Lands Ordinances of 1897, 1899, 1900, and 1903," having been duly published in manner prescribed by that section in respect of the above-named land (*vide* Notice No. 3,636), and no claim having been made to the said land or to any interest therein within the period of three months from the date specified in the said notice, I, John Murray Davies, Special Officer, appointed under section 28 of the said Ordinances, under and by virtue of the powers vested in me in that behalf by section 2 of the said Ordinances, do hereby on April 4, 1910, order and declare that the said land, as more fully described herein below, situate in the village of Kahagolla, in the Mahapalata korale of the Udukinda division, in the Province of Uva, and shown as lot 31 in preliminary plan No. 115 and in the annexed diagram, and containing in extent 8 acres and 1 rood, is the property of the Crown.



Surveyor-General's Office,
Colombo, May 27, 1909.
Kurunegala S. O. 213

J. B. M. RIDOUT,
for Acting Surveyor-General.

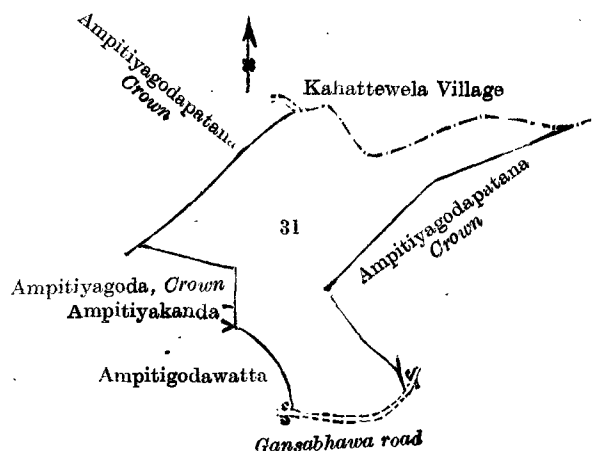
Description of the Land referred to.

The land commonly called or known as Ampitiyagoda, situated in the village of Kahagolla, in the Mahapalata korale of the Udukinda division, in the Province of Uva; containing in extent 8 acres and 1 rood, shown as lot 31 in preliminary plan 115 and in the annexed diagram, and bounded as follows: on the north by Ampitiyagodapatana claimed by Rambukpota Ratemahatmaya and the Crown, the village limit of Kahattewela; on the east by Ampitigodapatana claimed by the Crown; on the south by a Gansabhawa road; on the west by Ampitigodawatta claimed by Alutgedara Ukku Banda, Ampitiyakanda sold by the Crown, Ampitiyagoda claimed by the Crown.

April 4, 1910.

J. M. DAVIES,
Special Officer.

Field sheet: village plan section II. M/12/51-52, 59-60.
 Situation: Kahagolla village in Mahapalata korale of Badulla District.



Surveyor-General's Office,
 Colombo, September 7, 1909.
 Uva S. O. 1,356

Scale of 8 Chains to an Inch.

J. B. M. RIDOUT,
 for Surveyor-General.

**Order under Section 4, Sub-section (1), of "The Waste Lands Ordinances of 1897, 1899, 1900, and 1903,"
 declaring Lands to be Crown Property.**

In the matter of the lands commonly called or known as Olagantennepatana, Uda-arawepatana, Kosgollepatana, &c., situate in the village of Pitakolagama, in the Passara korale of the Yatikinda division, in the Province of Uva, and of "The Waste Lands Ordinances of 1897, 1899, 1900, and 1903."

WHEREAS in pursuance of section 1 of the said Ordinances it was duly notified on February 9, 1906, that if no claim to the lands commonly called or known as Olagantennepatana, Uda-arawepatana, Kosgollepatana, &c., situate in the village of Pitakolagama, in the Passara korale of the Yatikinda division, in the Province of Uva, containing in extent 27 acres 1 rood and 22 perches, and shown as lots 8l, 8n, 8o, 8p, 8v, 8m2, 8v1, 8v3 (being portions of lot 8 referred to in Notice No. 2,360, appearing in the *Government Gazette* No. 6,103 of February 9, 1906), in preliminary plan No. 35, and in the annexed diagram, was made to John George Fraser, Special Officer, appointed under section 28 of the said Ordinances, within the period of three months from the date specified in such notice, such lands would be declared the property of the Crown, and dealt with on account of the Crown (*vide* Notice No. 2,360):

And whereas (1) Asweddumegedara Dewaya, (2) ditto Huduwa, (3) Kosgollegedara Punchi, and (4) ditto Surangani, made claim thereto, and whereas the said claimants have withdrawn their claims to the said lands, I, John George Fraser, Special Officer, appointed under section 28 of the said Ordinances, under and by virtue of the powers vested in me in that behalf by section 4 of the said Ordinances, do hereby on March 11, 1910, order and declare, under section 4, sub-section (1), of the said Ordinances, that the said lands, as more fully described herein below, are the property of the Crown.

Description of the Lands referred to.

The following lots situated in the village of Pitakolagama, in the Passara korale of the Yatikinda division, in the Province of Uva, as described in the annexed diagram:—

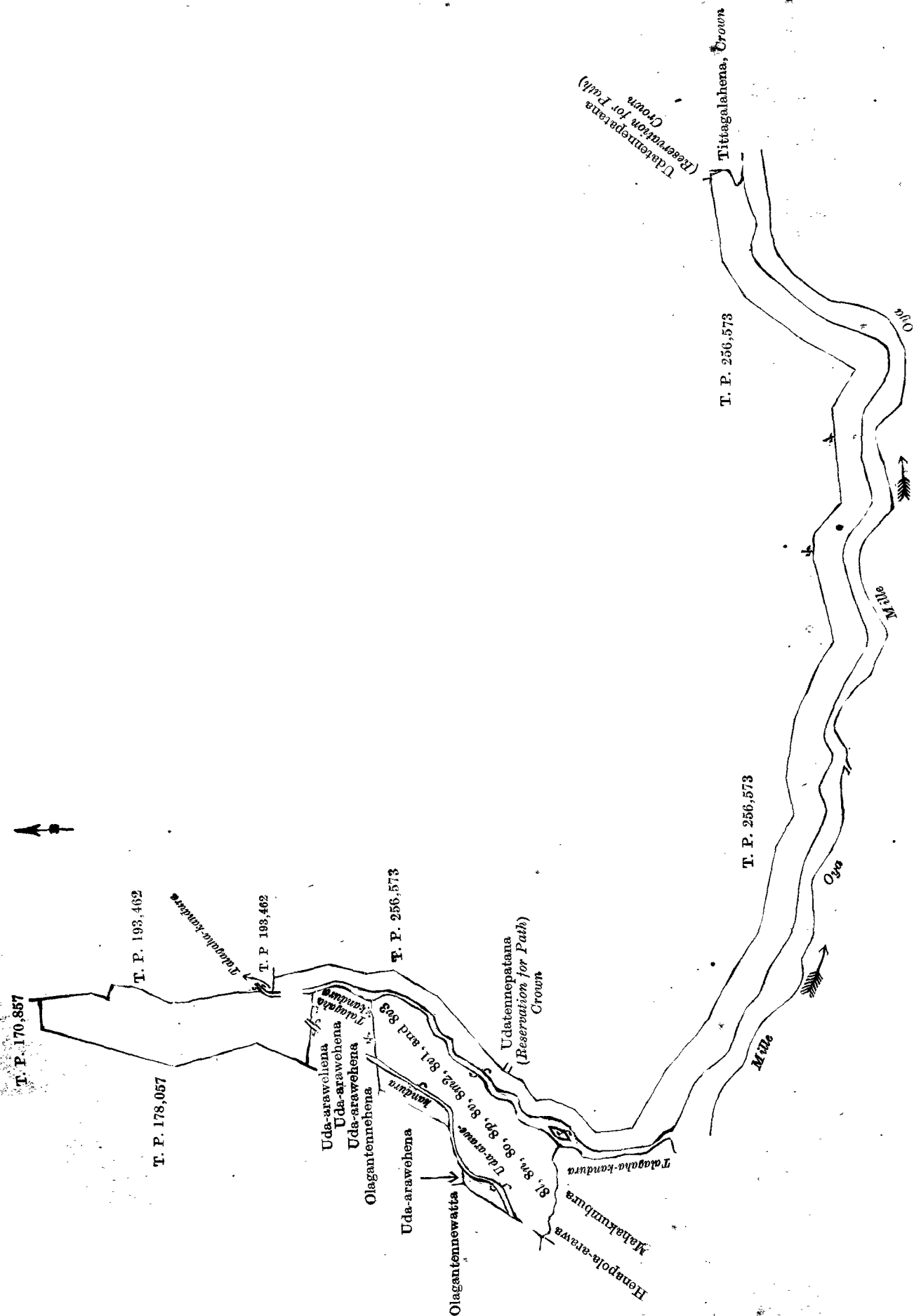
Preliminary plan 35. Village Plan.
 Situation: Pitakolagama village in Passara korale of Badulla District.

Lot.	Name of Land.	Extent, A. R. P.	Lot.	Name of Land.	Extent, A. R. P.
8l	.. Olagantennepatana	.. 2 1 31	8m2	.. Olagantennehena	.. 0 2 6
8n	.. Uda-arawepatana	.. 4 3 21	8v1	.. Olagantennepatana	.. 1 1 19
8o	.. Kosgollepatana	.. 0 1 4	8v3	.. Do.	.. 0 1 36
8p	.. Olagantennepatana	.. 0 1 12			
8v	.. Udatennepatana	.. 17 0 13			27 1 22

and bounded as follows: on the north by T. P. 170,857; on the east by T. P. 193,462, the Talagahakandura, T. Ps. 193,462, 256,573, Udatennepatana (reservation for path), declared to be Crown property under the Waste Lands Ordinances, T. P. 256,573, Udatennepatana (reservation for path), declared to be Crown property under the Waste Lands Ordinances, Tittagalaha declared to be Crown property under the Waste Lands Ordinances; on the south by the Mille-oya, the Talagahakandura, Mahakumbura claimed by Kosgollegedara Surangani, Henapola-arawa claimed by ditto; and on the west by Olagantennepatana claimed by Asweddumegedara Dewaya and another, Uda-arawehena declared to be the private property of Asweddumegedara Dewaya and others, under the Waste Lands Ordinances, the Uda-arawekandura, Uda-arawehena declared to be the private property of Asweddumegedara Dewaya and others, under the Waste Lands Ordinances, Olagantennehena declared to be the private property of ditto under the Waste Lands Ordinances, Uda-arawehena declared to be the private property of ditto under the Waste Lands Ordinances, the Talagahakandura, Uda-arawehena declared to be the private property of Asweddumegedara Dewaya and others under the Waste Lands Ordinances, T. P. 170,857.

March 11, 1910.

J. G. FRASER,
 Special Officer.



Surveyor-General's Office,
Colombo, January 31, 1910.
Uva S. O. 1,357

Scale of 8 Chains to an Inch.

H. O. BARNARD,
for Surveyor-General.

**Order under Section 4, Sub-section (1), of "The Waste Lands Ordinances of 1897, 1899, 1900, and 1903,"
declaring Land to be Crown Property.**

In the matter of the land commonly called or known as *Tanahenewatta*, situate in the village of *Rotumba*, in the *Morawak* korale of the *Matara* District, in the Southern Province, and of "The Waste Lands Ordinances of 1897, 1899, 1900, and 1903."

WHEREAS in pursuance of section 1 of the said Ordinances it was duly notified on November 5, 1909, that if no claim to the land commonly called or known as *Tanahenewatta*, situate in the village of *Rotumba*, in the *Morawak* korale of the *Matara* District, in the Southern Province, containing in extent 35 perches, and shown as lot 124 in block survey preliminary plan 44, as described in the annexed diagram, was made to the Assistant Government Agent of the *Matara* District, within the period of three months from the date specified in such notice, such land would be deemed the property of the Crown, and dealt with on account of the Crown (*vide* Notice No. 3,618):

And whereas *Jasin Kandege Allis* of *Rotumba* made claim thereto, and whereas the said claimant has withdrawn his claim to the said land, *I, William Loring Kindersley*, Assistant Government Agent of the *Matara* District, in the Southern Province, under and by virtue of the powers vested in me in that behalf by section 4 of the said Ordinances, do hereby on February 16, 1910, order and declare, under section 4, sub-section (1), of the said Ordinances, that the said land, as more fully described herein below, is the property of the Crown.

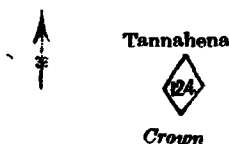
Description of the Land referred to.

The land commonly called or known as *Tanahenewatta*, situated in the village of *Rotumba*, in the *Morawak* korale of the *Matara* District, in the Southern Province, containing in extent 35 perches, shown as lot 124 in preliminary plan 44, and in the annexed diagram, and bounded as follows: on the north, east, south, and west by *Tanahena* declared Crown.

Matara Kachcheri,
February 16, 1910.

W. L. KINDERSLEY,
Assistant Government Agent.

Preliminary plan 44. Field sheet 15/35-43.
Situation: *Rotumba* village in *Morawak* korale of *Matara* District.



Surveyor-General's Office,
Colombo, May 15, 1909.

Scale of 8 Chains to an Inch.

J. B. M. RIDOUT,
for Surveyor-General.