

Ceylon Government Gazette

Published by Authority.

No. 6,381 — FRIDAY, MAY 27, 1910.

PART I.—General: Minutes, Proclamations, Appointments,
and General Government Notifications.

PART II.—Legal and Judicial.

PART III.—Provincial Administration.

PART IV.—Land Settlement.

PART V.—Mercantile, Marine, Municipal, Local, &c.

Separate paging is given to each Part in order that it may be filed separately.

Part IV.—Land Settlement.

Preliminary Notices	PAGE .. 699	Final Orders	PAGE .. 701
-----------------------------	-------------	----------------------	-------------

PRELIMINARY NOTICES.

Notice under "The Waste Lands Ordinances of 1897, 1899, 1900, and 1903."

TAKE notice that unless within three months from May 27, 1910, the persons, if any, who claim any interest in the lands hereinafter mentioned or in any one or more of such lands or to some interest therein make claim in person or in writing to the said lands or any of them or to some interest therein to John Still, Esq., Special Officer appointed under section 28 of "The Waste Lands Ordinances of 1897, 1899, 1900, and 1903," at his office at Fort, Colombo:

Such Special Officer, in pursuance of the powers vested in him by the said Ordinances, will declare by writing under his hand that the said lands or such of them, as to which no claim has been made, are the property of the Crown.

JOHN STILL,
Special Officer.

Description of the Lands referred to.

The following lots situated in the village of Mediyawa, in the Nambade tulana of the Eppawala korale of the Nuwaragam palata, in the North-Central Province, as described in the annexed diagram:—

Preliminary plan 188.

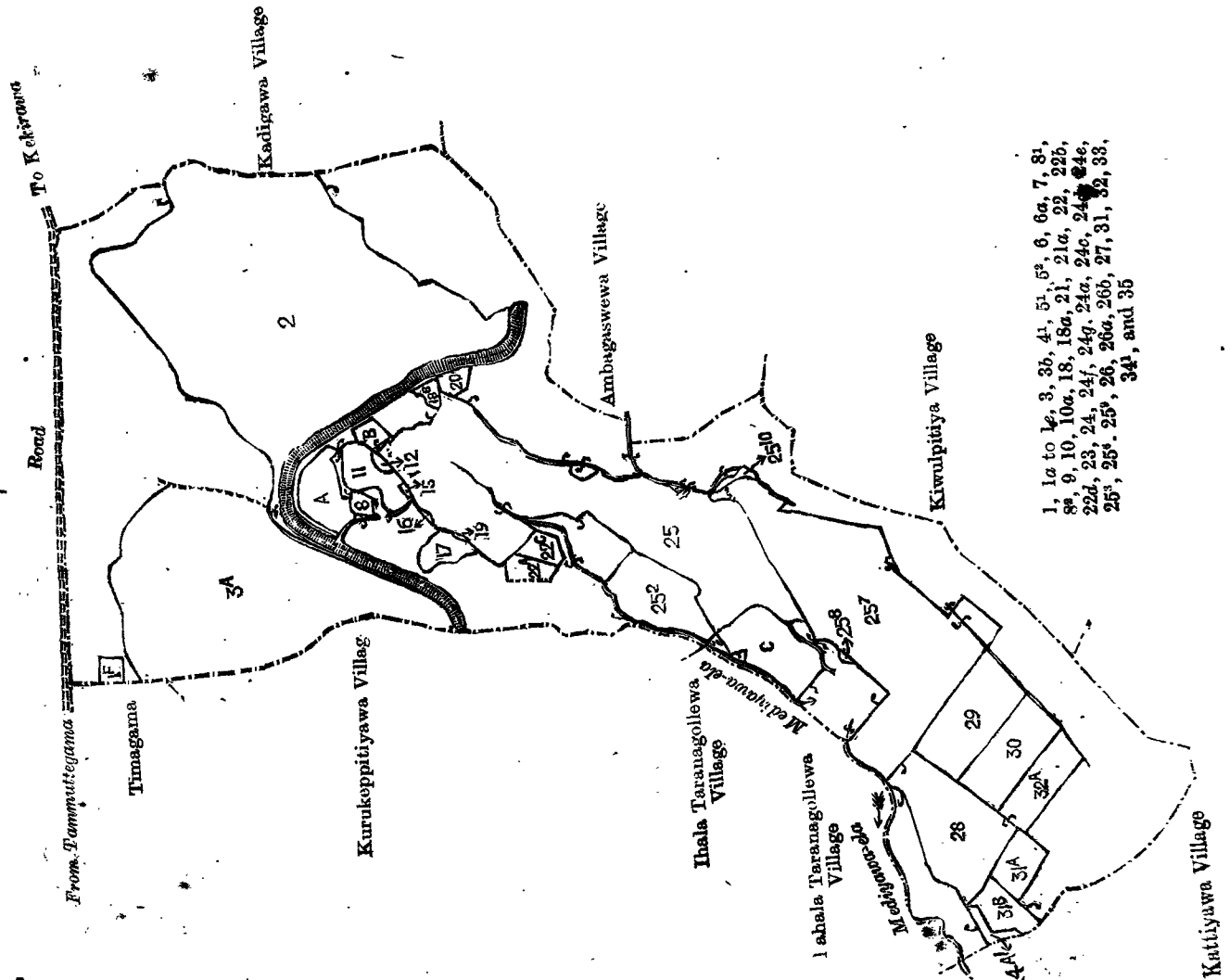
Lot.	Name of Land.	Extent, A. R. P.	Lot.	Name of Land.	Extent, A. R. P.
1	Wewihalamukalana	51 2 0	9	Kapurelageidama (tisbamba)	0 0 30
1a	Mediyawawilunkatuwa	1 0 8	10	Mediyawetisbamba	7 0 28
1b	Do. (ela reservation)	0 1 36	10a	Bund reservation	1 1 5
1c	Do. (road reservation)	0 1 8	18	Wewapahalapokuna	1 0 0
1d	Wewihalamukalana (road reservation)	4 0 25	18a	Do.	0 3 0
1e	Do.	22 1 30	21	Wewihalahenyaya	36 1 20
3	Wewapahalahenyaya	11 3 20	21a	Do. (bund reservation)	0 0 16
3b	Do.	0 2 12	22	Tisbambepahala	8 3 20
4/1	Wekandapahalahena	0 2 25	22b	Mailagahahena (path reservation)	0 0 18
5/1	Bund reservation	0 0 6	22d	Mailahena	0 3 20
5/2	Do.	0 0 12	23	Elagawadeniya	0 1 0
6	Wewapahaladeniya	0 1 12	24	Mediyawe-elagawamukalana	1 3 30
6a	Do.	0 0 10	24f	Kumbukgahakella	2 1 8
7	Mediyawetisbamba	0 1 30	24g	Pitawetiyekella	0 1 13
8/1	Nelambagahawatta	0 0 6	24a	Mediyawemukalana	10 2 17
8/2	—	0 0 10	24c	—	0 2 18

Lot.	Name of Land.	Extent, A. R. P.	Lot.	Name of Land.	Extent, A. R. P.
24d	—	0 0 20	27	Elagawahena	3 0 8
24e	—	0 0 20	31	Akkarebimaphalahenyaya	22 3 21
25/3	—	0 1 0	32	Akkarebima	6 2 30
25/6	—	0 1 10	33	Akkarebimahelamukalana	2 1 37
25/9	—	0 1 0	34/1	Mediyawelwedibima	0 3 15
26	Mediyawewaihalamukalana	43 1 13	35	Akkarebimahelahenyaya	18 1 20
26a	Do.	8 2 25			
26b	Do. (bund reservation)	0 2 10			
					274 2 2

and bounded as follows; on the north by the road from Tammuttegama to Kekirawa; on the east by the village limit of Kadigawa, the village limit of Ambagaswewa, the village limit of Kiwulpitiya; on the south by the village limit of Kattiyawa; on the west by the village limit of Pahalataranagollewa, the village limit of Ihalataranagollewa, the village limit of Kurukeppitiyawa, the village limit of Timagama.

NOTE.—The following lots lying within the above boundaries are excluded from this notice, and no part of their aggregate acreage of 419 acres 1 rood and 24 perches is included in the acreage of 274 acres 2 roods and 2 perches given above:—

Lot.	Name of Land.	Extent, A. R. P.	Lot.	Name of Land.	Extent, A. R. P.
1f	Wewaihalamukalana	1 0 0	22a	Mailagahahena	1 3 36
2	Mediyawewewa	132 3 5	22c	Migahahena	2 1 16
3a	Wewapalahenyaya	70 3 25	25/2	T.Ps. 174,771, 174,772, & 174,773	0 0 12
A 4	Wekandapalahena (T.P. 206,332)	4 3 3	25/8	—	0 0 6
A 5	Wewapaulawatta (T.P. 151,784)	0 2 1	A 25/4	(P. P. 2,422/7,547)	0 2 3
8	Helambagahawatta (T.P. 151,871)	0 3 14	A 25/5	T. P. 167,969	3 1 4
11	Mediyawehalabage	4 0 30	A 24b	—	5 1 34
12	Elapotapanguwa	0 1 35	25/7	T. Ps. 141,856, 141,857, 167,966, 167,967, 167,968, 167,965, 184,721, 184,722, 184,723	3 3 22
B 13	Wewapahalawatta	0 0 6	25/10	—	0 1 30
B 13 1/2	T. P. 137,858	1 1 4	29	Akkarebima (P.P. 2,474/7,676)	12 2 0
B 14	Polwattapahalaowita	0 0 6	28	Akkarebimaphalakele	17 1 5
15	Ihalabagegammeddepahalaowita	0 0 10	30	Do. (P.P. 2,474/7,675)	10 2 0
16	Kongahayataowita	0 0 5	31a	Hatahattuidama (T.P. 242,139)	4 0 2
17	Mediyawepahalabagegammedda	2 3 10	31b	Mediyawekele	3 2 24
18b	Wekandepalakele	2 2 15	32a	Hatahattuidama	7 2 4
19	Pahalabagegammeddepahalaowita	0 0 18			
20	Pansalawatta	1 1 8			
24a1	Mediyawekele	1 0 8			
25	Mediyawewela	61 0 20			
					419 1 24



1, 1a to 1c, 3, 3b, 4, 5, 5a, 6, 6a, 7, 8, 8a, 9, 10, 10a, 18, 19a, 21, 21a, 22, 22b, 22d, 23, 24, 24a, 24b, 24c, 24d, 24e, 24f, 25, 25a, 25b, 25c, 25d, 25e, 25f, 26, 26a, 26b, 27, 31, 32, 33, 34, and 35

FINAL ORDERS.

Order under Section 4, Sub-section (1), of "The Waste Lands Ordinances of 1897, 1899, 1900, and 1903,"
declaring Land to be Crown Property.

In the matter of the land commonly called or known as Kotawamullehena, Kotawamullekella, &c., situate in the village of Ganewela, in the West Giruwa pattu of the Hambantota District, in the Southern Province, and of "The Waste Lands Ordinances of 1897, 1899, 1900, and 1903."

WHEREAS in pursuance of section 1 of the said Ordinances it was duly notified on June 5, 1908, that if no claim to the land commonly called or known as Kotawamullehena, Kotawamullekella, &c., situate in the village of Ganewela, in the West Giruwa pattu of the Hambantota District, in the Southern Province, containing in extent 16 acres and 4 perches, and shown as lot 6a in preliminary plan 256 and in the annexed diagram, was made to Walter Ernest Wait, Special Officer, appointed under section 28 of the said Ordinances, within the period of three months from the date specified in such notice, such land would be declared the property of the Crown, and dealt with on account of the Crown (*vide* Notice No. 3,059) :

And whereas Don Abraham de Silva Wickramasinha of Tangalla made claim thereto, and whereas the said claimant has withdrawn his claim to the said land, I, Howard Orme Fox, Special Officer appointed under section 28 of the said Ordinances, under and by virtue of the powers vested in me in that behalf by section 4 of the said Ordinances, do hereby on March 30, 1910, order and declare under section 4, sub-section (1), of the said Ordinances, that the said land, as more fully described herein below, is the property of the Crown.

Description of the Land referred to.

The following lot situated in the village of Ganewela, in the West Giruwa pattu of the Hambantota District, in the Southern Province, as described in the annexed diagram :—

Preliminary plan 256. Field sheet : village plan P 16/21-29.

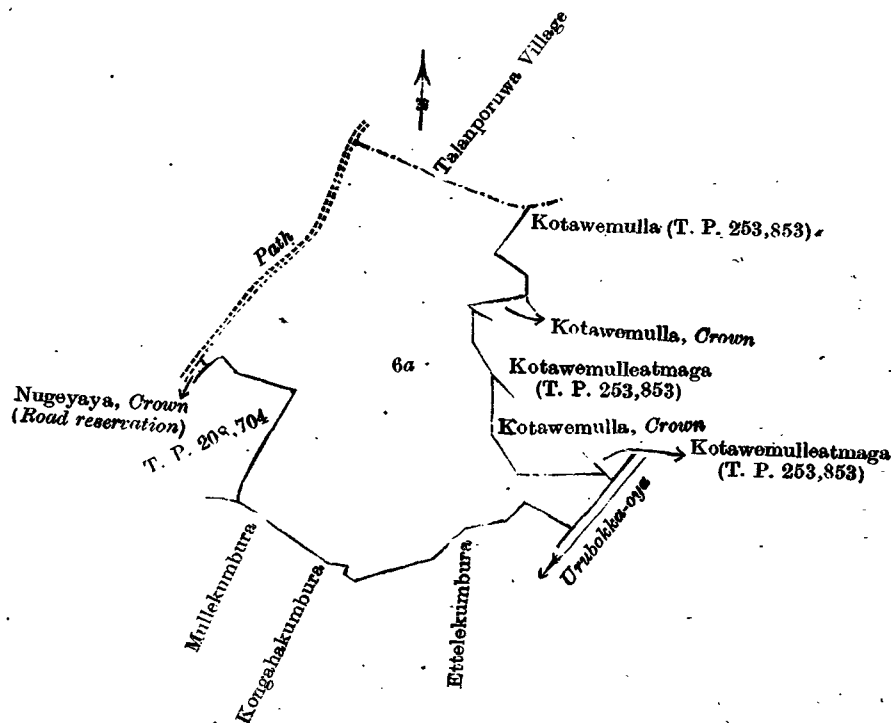
Situation : Ganewela village in West Giruwa Pattu of the Hambantota District.

Lot.	Name of Land.	Extent, A. R. P.
* 6a	Kotawamullehena, Kotawamullekella, Atalekumbureatnaga, Kongahakumbura	16 0 4

and bounded as follows : on the north by the village limit of Talanporuwa ; on the east by Kotawemulla sold by Crown (T. P. 253,853), Kotawemulla belonging to the Crown, Kotawemulleatnaga sold by the Crown (T. P. 253,853), Kotawemulla belonging to the Crown, Kotawemulleatnaga sold by the Crown (T. P. 253,853), the Urubokka-oya ; on the south by Ettelekumbura claimed by Don Siman Gamage Don Louis, Kongahakumbura claimed by Sinnappu Balalamaya, Mulekumbura claimed by Don Louis Samarawickrema ; on the west by T. P. 208,704, Nugeyaya belonging to the Crown (road reservation), a path.

H. O. Fox,
Special Officer.

March 30, 1910.



Surveyor-General's Office,
Colombo, December 8, 1909.
Hambantota S. O. 393

Scale of 8 Chains to an Inch.

J. B. M. RIDOUT,
for Surveyor-General.

Order under Section 2 of "The Waste Lands Ordinances of 1897, 1899, 1900, and 1903,"
declaring Lands to be Crown Property.

In the matter of the lands commonly called or known as Nugeyaya, Malittangahakoratuwa, &c., situate in the village of Ganewela, in the West Giruwa pattu of the Hambantota District, in the Southern Province, and of "The Waste Lands Ordinances of 1897, 1899, 1900, and 1903."

THE notice required by section 1 of "The Waste Lands Ordinances of 1897, 1899, 1900, and 1903," having been duly published in manner proscribed by that section in respect of the above-named lands (*vide* Notice No. 3,059), and no claim having been made to the said lands or to any interest therein within the period of three months from the date specified in the said notice, I, Howard Orme Fox, Special Officer, appointed under section 28 of the said Ordinances, under and by virtue of the powers vested in me in that behalf by section 2 of the said Ordinances, do hereby on March 30, 1910, order and declare that the said lands, as more fully described herein below, situate in the village of Ganewela, in the West Giruwa

pattu of the Hambantota District, in the Southern Province, and shown as lots 6, 11a, 16, 19, 22, 10, 10a, and 37 in preliminary plan No. 256 and in the annexed diagrams, and containing in extent about 91 acres 2 roods and 31 perches, are the property of the Crown.

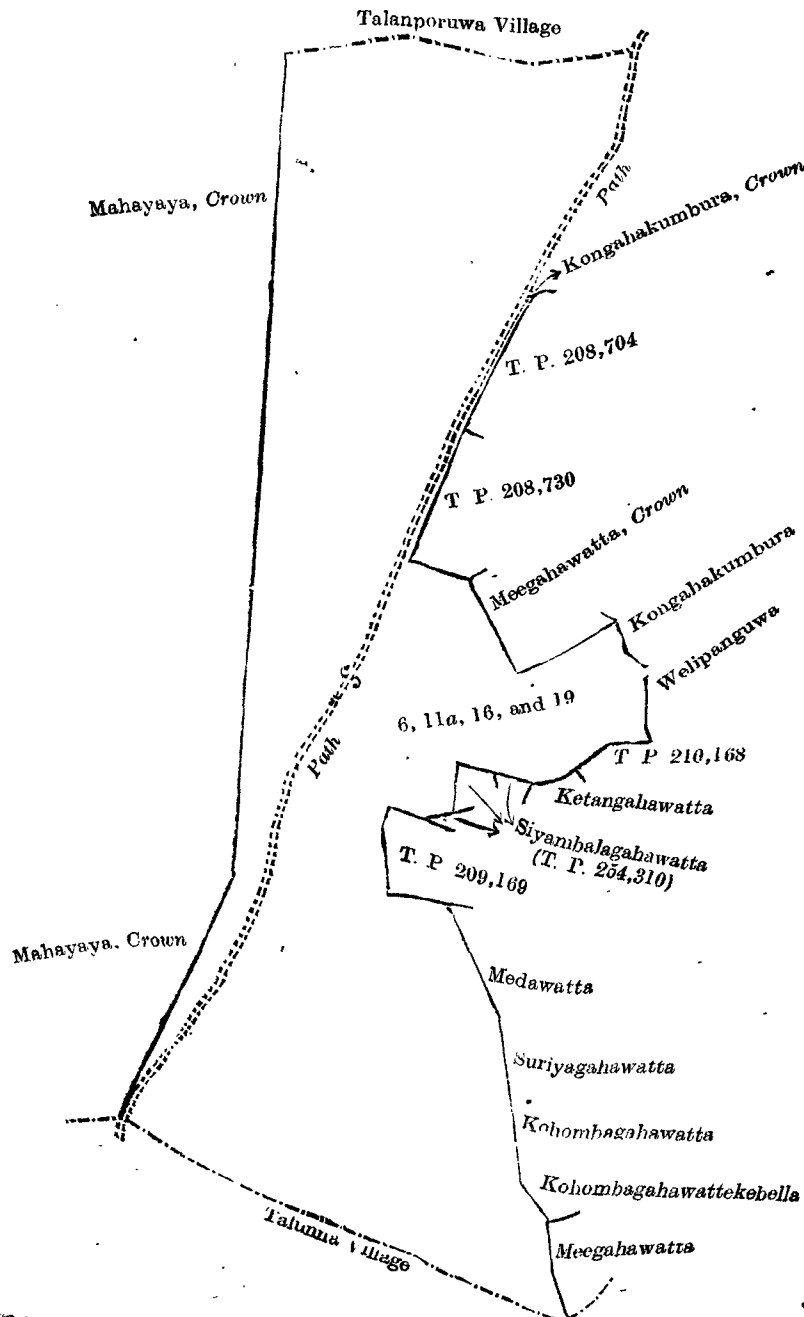
Description of the Lands referred to.

The following lots situated in the village of Ganewela, in the West Giruwa pattu of the Hambantota District, in the Southern Province, as described in the annexed diagrams :—

I.—Preliminary plan 256. Field sheet : village plan P/16/21-29.
 Situation: Ganewela village in West Giruwa pattu of the Hambantota District.

Lot.	Name of Land.	Extent, A. R. P.
6	.. Nugeyaya, Malittangahakoratuwa, Malittangahayaya, Inginiyangahakoratuwa	.. 56 3 36
11a	.. Nugeyaya (road reservation)	.. 0 2 6
16	.. Malittangahakoratuwa 0 0 32
19	.. Malittangahayaya 0 0 16
		57 3 10

and bounded as follows : on the north by the village limit of Talanporuwa ; on the east by a path, Kongahakumbura belonging to Crown, T. P. 208,704, T. P. 208,730, Meegahawatta belonging to the Crown, Kongahakumbura claimed by Sinnappu Balalamaya, Welipanguwa claimed by Don Siman Gamage Don Louis, T. P. 210,168, Ketangahawatta claimed by Kendale Vidane Patiranage Charles, Siyambalagahawatta sold by Crown (T. P. 254,310), T. P. 209,169, Medawatta claimed by Don Siman Gamage Don Louis, Suriyagahawatta claimed by Wijewantakankanange Allis Appu and others, Kohombagahawatta claimed by Puhulwelle Hewagamage Peneris, Kohombagahawattekebella claimed by Puhulwelle Hewagamage Peneris, Meegahawatta sold by Crown ; on the south by the village limit of Talunna ; on the west by Mahayaya belonging to Crown.



Surveyor-General's Office,
 Colombo, December 8, 1909.

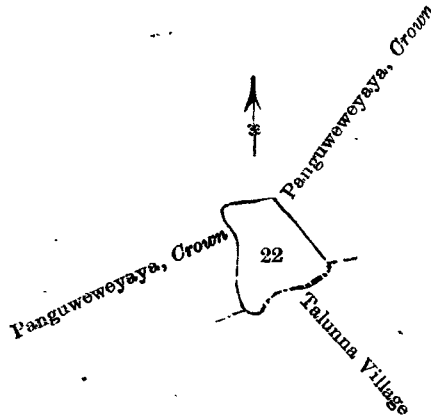
Scale of 8 Chains to an Inch.

J. B. M. RIDOUT,
 for Surveyor-General.

II.—Preliminary plan 256. Field sheet: village plan P/16/21-29.
 Situation: Ganewela village in West Giruwa pattu of the Hambantota District.

Lot.	Name of Land.	Extent, A. R. P.
22	Panguwewa (tank)	1 1 4

and bounded as follows: on the north and east by Panguweweyaya belonging to the Crown; on the south by the village limit of Talunna; on the west by Panguweweyaya belonging to the Crown.



Surveyor-General's Office,
 Colombo, December 8, 1909.

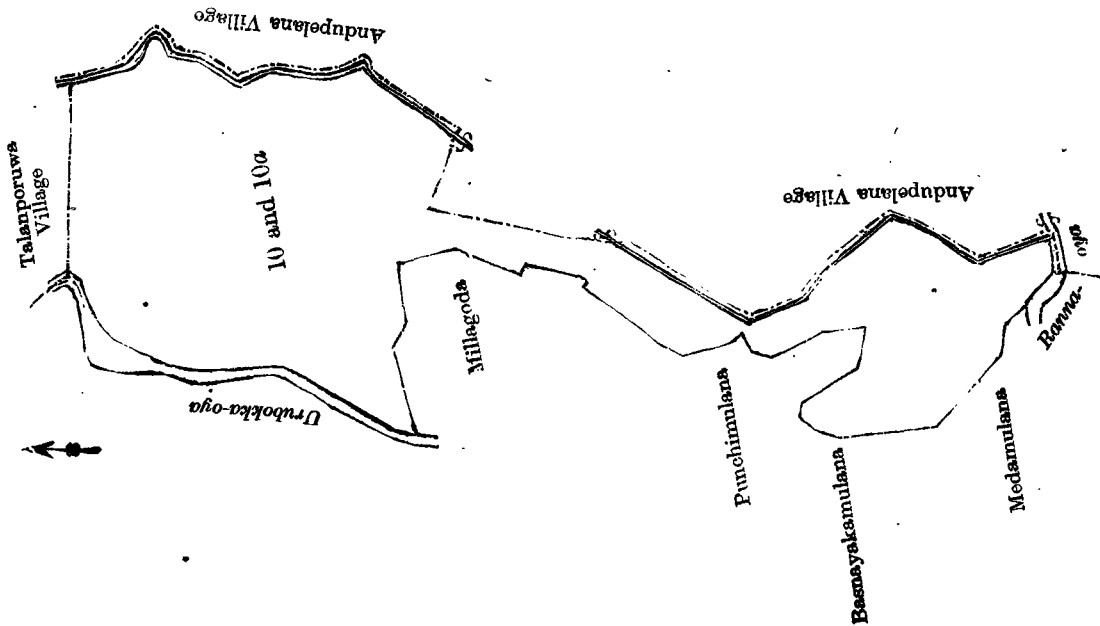
Scale of 8 Chains to an Inch.

J. B. M. RIDOUT,
 for Surveyor-General.

III.—Preliminary plan 256. Field sheets P/16/21-29 and P/16/22-30.
 Situation: Ganewela village in Giruwa Pattu West.

Lot.	Name of Land.	Extent, A. R. P.
10	Kotawamulla	17 2 14
10a	Talakolalanda, Puchimulaneatmaga	9 0 5
		26 2 19

and bounded as follows: on the north by the Urubokka-oya, the village limit of Talanporuwa; on the east by the village limit of Andupelena; on the south by the Ranna-oya; on the west by Medamulana claimed by Don Bastian Ediriweera Wijesuriya, Basnayakamulana claimed by Don Andris de Silva Wickramasinhe, Puchimulana claimed by Don Cornelis Abeydeera, Millagoda claimed by Don Siman Gamage Don Lewis, the Urubokka-oya.



Surveyor-General's Office,
 Colombo, April 14, 1908.

Scale of 8 Chains to an Inch.

J. B. M. RIDOUT,
 for Surveyor-General.

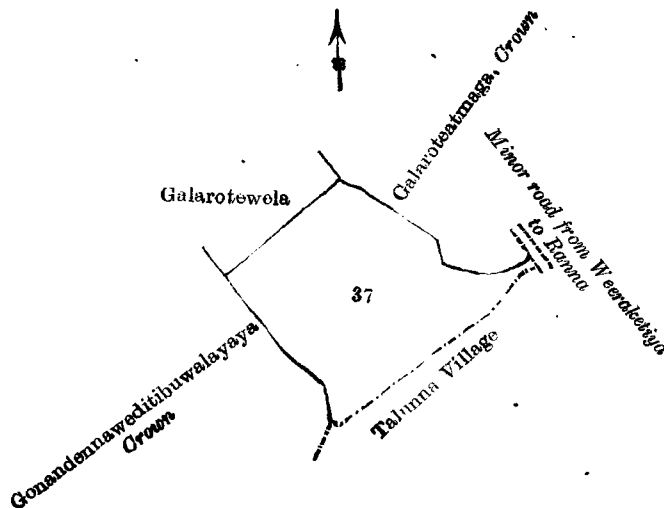
IV.—Preliminary plan 256. Field sheet: village plan P/16/21-29.
 Situation: Ganewela village in Giruwa Pattu West.

Lot.	Name of Land.	Extent, A. R. P.
37	Andiyadeniyewewa (tank)	5 3 38

and bounded as follows : on the north by Galarotewela claimed by Buddharakkita Terunnanse and Kahagala Vihare, Galaroteatmaga claimed by the Crown ; on the east by the minor road from Weeraketiya to Ranna, the village limit of Talunna ; on the south by the village limit of Talunna, Gonandennaweditibuwalayaya belonging to the Crown ; on the west by Gonandennaweditibuwalayaya belonging to the Crown, Galarotewela claimed by Buddharakkita Terunnanse and Kahagala Vihare.

H. O. Fox,
Special Officer.

March 30, 1910.



Surveyor-General's Office,
Colombo, December 8, 1909.
Hambantota S. O. 394

Scale of 8 Chains to an Inch.

J. B. M. RIDOUT,
for Surveyor-General.

Order under Section 4, Sub-section (1), of "The Waste Lands Ordinances of 1897, 1899, 1900, and 1903," declaring Lands to be Crown Property.

In the matter of the lands commonly called or known as Kotawemulla, situate in the village of Ganewela, in the West Giruwa pattu of the Hambantota District, in the Southern Province, and of "The Waste Lands Ordinances of 1897, 1899, 1900, and 1903."

WHEREAS in pursuance of section 1 of the said Ordinances it was duly notified on June 5, 1908, that if no claim to the lands commonly called or known as Kotawemulla, situate in the village of Ganewela, in the West Giruwa pattu of the Hambantota District, in the Southern Province, containing in extent 1 acre and 29 perches, and shown as lots 6a1 and 6a2 in preliminary plan No. 256 and in the annexed diagrams, was made to Walfer Ernest Wait, Special Officer, appointed under section 28 of the said Ordinances, within the period of three months from the date specified in such notice, such lands would be deemed the property of the Crown, and dealt with on account of the Crown (*vide* Notice No. 3,059) :

And whereas Don Abraham de Silva Wickramasinha of Tangalla made claim thereto, and whereas the said claimant has withdrawn his claim to the said lands, I, Howard Orme Fox, Special Officer, appointed under section 28 of the said Ordinances, under and by virtue of the powers vested in me in that behalf by section 4 of the said Ordinances, do hereby on March 30, 1910, order and declare under section 4, sub-section (1), of the said Ordinances, that the said lands, as more fully described herein below, are the property of the Crown.

Description of the Lands referred to.

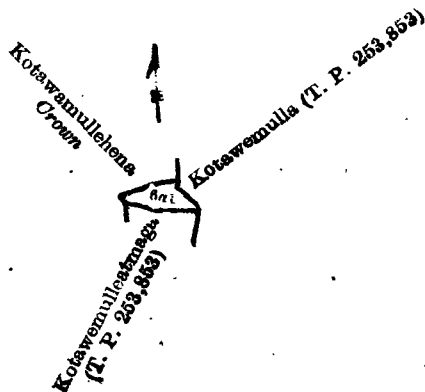
The following lots situated in the village Ganewela, in the West Giruwa pattu of the Hambantota District, in the Southern Province, as described in the annexed diagrams :—

I.—Preliminary plan 256. Field sheet : village plan P/16/21-29.

Situation : Ganewela village in West Giruwa Pattu of the Hambantota District.

Lot.	Name of Land.	Extent, A. R. P.
6a1	Kotawemulla	0 1 4

and bounded as follows : on the north by Kotawamullehena belonging to the Crown ; on the east by Kotawemulla sold by the Crown (T. P. 253,853) ; on the south by Kotawemulleatmaga sold by the Crown (T. P. 253,853) ; and on the west by Kotawamullehena belonging to the Crown.



Surveyor-General's Office,
Colombo, December 7, 1909.

Scale of 8 Chains to an Inch.

J. B. M. RIDOUT,
for Surveyor-General.

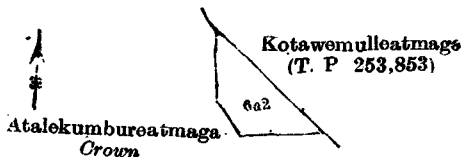
II.—Preliminary plan 256. Field sheet: village plan P/16/21-29.
 Situation: Ganewela village in West Giruwa Pattu of the Hambantota District.

Lot.	Name of Land.	Extent, A. R. P.
6a2	Kotawemulla	0 3 25

and bounded as follows: on the north and east by Kotawemulleatmaga sold by the Crown (T. P. 253,853); on the south and west by Atalekumbureatmaga belonging to the Crown.

March 30, 1910.

H. O. FOX,
 Special Officer.



Surveyor-General's Office,
 Colombo, December 7, 1909.
 Hambantota S. O. 395

Scale of 8 Chains to an Inch.

J. B. M. RIDOUT,
 for Surveyor-General.

Order under Section 4 (1) of "The Waste Lands Ordinances of 1897, 1899, 1900, and 1903."

In the matter of the land commonly called or known as Tuduwehena, situate in the village of Kadurupokuna, in the West Giruwa pattu of the Hambantota District, in the Southern Province, and of "The Waste Lands Ordinances of 1897, 1899, 1900, and 1903."

WHEREAS in pursuance of section 1 of the said Ordinances it was duly declared and notified on November 20, 1908, that if no claim to the land commonly called or known as Tuduwehena, situate in the village of Kadurupokuna, in the West Giruwa pattu of the Hambantota District, in the Southern Province, containing in extent 2 acres 2 roods and 19 perches, and shown as lot 253 in preliminary plan No. 311; was made to Walter Ernest Wait, Special Officer appointed under section 28 of the said Ordinances, within the period of three months from the date specified in the said notice, such land would be declared the property of the Crown, and dealt with on account of the Crown (*vide* Notice No. 3,254):

And whereas Don Lewis Warnakulasuriya of Kadurupokuna made claim thereto, and I, Howard Orme Fox, Special Officer appointed under section 28 of the said Ordinances, made due inquiry into such claim; and whereas I and the said claimant came to an agreement in writing dated July 6, 1909, concerning the said land, under section 4, sub-section (1), of the said Ordinances, whereby it was agreed that the said claimant should be declared the purchaser of the said land upon payment of a sum of Rupees Twenty-seven (Rs. 27) to the Assistant Government Agent of Hambantota, as purchase amount of the said land, and whereas the said claimant has paid the said amount, he is hereby in pursuance of the agreement afore-mentioned declared to be the purchaser of the said land, as more fully described herein below.

Description of the Land referred to.

The following lot situated in the village of Kadurupokuna, in the West Giruwa pattu of the Hambantota District, in the Southern Province, as described in the annexed diagram:—

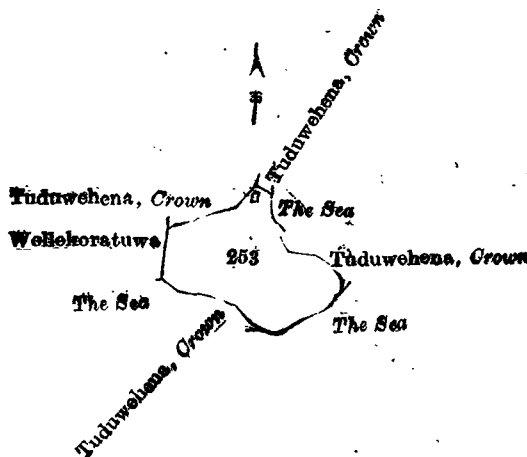
Preliminary plan 311. Field sheet P/21/3-11.
 Situation: Kadurupokuna village in West Giruwa pattu of Hambantota District.

Lot.	Name of Land.	Extent, A. R. P.
253	Tuduwehena	2 2 19

and bounded as follows: on the north by Tuduwehena belonging to the Crown; on the east by the sea, Tuduwehena belonging to the Crown; on the south by the sea, Tuduwehena belonging to the Crown, the sea; on the west by Wellekoratuwa claimed by Don Lewis Warnakulasuriya.

April 2, 1910.

H. O. FOX,
 Special Officer.



Surveyor-General's Office,
 Colombo, March 17, 1910.
 Hambantota S. O. 396

Scale of 8 Chains to an Inch.

J. B. M. RIDOUT,
 for Surveyor-General.

**Order under Section 4, Sub-section (1), of "The Waste Lands Ordinances of 1897, 1899, 1900, and 1903,"
declaring Lands to be Crown Property.**

In the matter of the lands commonly called or known as Tuduwehena, situate in the village of Kadurupokuna, in the West Giruwa pattu of the Hambantota District, in the Southern Province, and of "The Waste Lands Ordinances of 1897, 1899, 1900, and 1903."

WHEREAS in pursuance of section 1 of the said Ordinances it was duly notified on November 20, 1908, that if no claim to the lands commonly called or known as Tuduwehena, situate in the village of Kadurupokuna, in the West Giruwa pattu of the Hambantota District, in the Southern Province, containing in extent 1 acre and 1 rood, and shown as lots 253b, 253c, 253a, 253a1, 253d in preliminary plan No. 311 and in the annexed diagrams, was made to Walter Ernest Wait, Special Officer appointed under section 28 of the said Ordinances, within the period of three months from the date specified in such notice, such lands would be deemed the property of the Crown, and dealt with on account of the Crown (*vide* Notice No. 3,254):

And whereas Don Lewis Warnakulasuriya of Kadurupokuna made claim thereto, and whereas the said claimant has withdrawn his claim to the said lands, I, Howard Orme Fox, Special Officer appointed under section 28 of the said Ordinances, under and by virtue of the powers vested in me in that behalf by section 4 of the said Ordinances, do hereby on April 2, 1910, order and declare under section 4, sub-section (1), of the said Ordinances, that the said lands, as more fully described herein below, are the property of the Crown.

Description of the Lands referred to.

The following lots situated in the village of Kadurupokuna, in the West Giruwa pattu of the Hambantota District, in the Southern Province, as described in the annexed diagrams:—

I.—Preliminary plan 311. Field sheet P/21/3-11.
Situation: Kadurupokuna village in West Giruwa pattu of Hambantota District.

Lot.	Name of Land.	Extent, A. R. P.
253b	Tuduwehena	0 0 30

and bounded as follows: on the north and east by Tuduwehena sold under the Waste Lands Ordinances to Don Lewis Warnakulasuriya; on the south and west by the sea.



Scale of 8 Chains to an Inch.

Surveyor-General's Office,
Colombo, March 17, 1910.

J. B. M. RIDOUT,
for Surveyor-General.

II.—Preliminary plan 311. Field sheet P/21/3-11.
Situation: Kadurupokuna village in West Giruwa pattu of Hambantota District.

Lot.	Name of Land.	Extent, A. R. P.
253c	Tuduwehena	0 0 21

and bounded as follows: on the north and east by the sea; on the south and west by Tuduwehena sold under the Waste Lands Ordinances to Don Lewis Warnakulasuriya.

Scale of 8 Chains to an Inch.

Surveyor-General's Office,
Colombo, March 17, 1910.

J. B. M. RIDOUT,
for Surveyor-General.

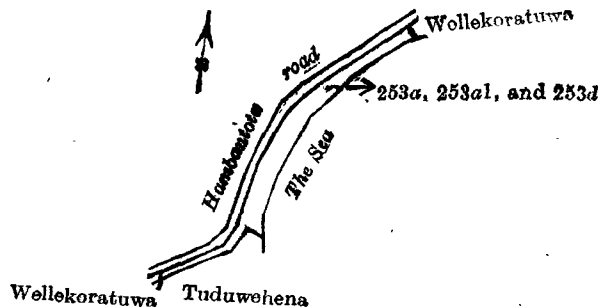
III.—Preliminary plan 311. Field sheet: P/21/3-11.
Situation: Kadurupokuna village in West Giruwa pattu of Hambantota District.

Lot.	Name of Land.	Extent, A. R. P.
253a	Tuduwehena	0 0 24
253a1	Do.	0 1 14
253d	Do.	0 1 31
		0 3 29

and bounded as follows: on the north by the Hambantota road, Wellekoratuwa claimed by Pachchira Saibo; on the east by the sea; on the south by Tuduwehena sold under the Waste Lands Ordinances to Don Lewis Warnakulasuriya; on the west by Wellekoratuwa claimed by Don Lewis Warnakulasuriya.

April 2, 1910.

H. O. Fox,
Special Officer



Scale of 8 Chains to an Inch.

Surveyor-General's Office,
Colombo, March 17, 1910.
Hambantota S. O. 397

J. B. M. RIDOUT,
for Surveyor-General.