

Ceylon Government Gazette

Published by Authority.

No. 6,382 — THURSDAY, JUNE 2, 1910.

PART I.—General: Minutes, Proclamations, Appointments, and General Government Notifications.

PART II.—Legal and Judicial.

PART III.—Provincial Administration.

PART IV.—Land Settlement.

PART V.—Mercantile, Marine, Municipal, Local, &c.

Separate paging is given to each Part in order that it may be filed separately.

Part IV.—Land Settlement.

	PAGE		PAGE
Preliminary Notices	707	Final Orders	714

PRELIMINARY NOTICES.

Notice under "The Waste Lands Ordinances of 1897, 1899, 1900, and 1903.

TAKE notice that unless within three months from June 2, 1910, the persons, if any, who claim any interest in the lands hereinafter mentioned or in any one or more of such lands make claim in person or in writing to the said lands or any of them or to some interest therein to C. V. Brayne, Esq., Special Officer appointed under section 28 of "The Waste Lands Ordinances of 1897, 1899, 1900, and 1903," at his office at Fort, Colombo :

Such Special Officer, in pursuance of the powers vested in him by the said Ordinances, will declare by writing under his hand that the said lands or such of them, as to which no claim has been made, are the property of the Crown.

C. V. BRAYNE,
Special Officer.

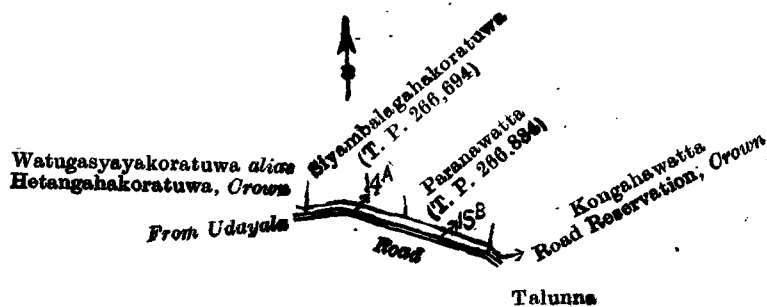
Description of the Lands referred to.

The following lots situated in the village of Medayala, in the West Giruwa pattu of the Hambantota District, in the Southern Province, as described in the annexed diagrams:—

I.—Preliminary plan 251. Field sheet : village plan P 16/5-6, 13-14.
Situation : Medayala village in West Giruwa pattu of Hambantota District.

Lot.	Name of Land.	Extent, A. R. P.
14a ..	Siyambalagahakoratuwa (road reservation) 0 0 16
15b ..	Paranawatta (road reservation) 0 0 17
		0 0 33

and bounded as follows : on the north by Siyambalagahakoratuwa sold by the Crown to Kirimadanage Heen Appu and another (T. P. 266,694), Paranawatta sold by the Crown to Sonuttara Terunnanse of Kahagal Vihare (T. P. 266,884), on the east by Kongahawatta (road reservation) declared to be Crown property under the Waste Lands Ordinances ; on the south by the road from Talunna to Udayala ; on the west by Watugasayayekoratuwa *alias* Hetangahakoratuwa declared to be Crown property under the Waste Lands Ordinances.



Surveyor-General's Office,
Colombo, January 24, 1910.

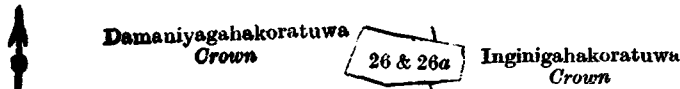
Scale of 8 Chains to an Inch.

J. B. M. RIDOUT,
for Surveyor-General.

II.—Preliminary plan 251. Field sheet : village plan P 16/5-6, 13-14.
Situation : Medayala in West Giruwa pattu of Hambantota District.

Lot.	Name of Land.	Extent, A. R. P.
26	Damaniyagahakoratuwa	0 2 17
26a	Do.	0 0 29
		0 3 6

and bounded as follows : on the north by Damaniyagahakoratuwa declared to be Crown property under the Waste Lands Ordinances, Inginigahakoratuwa declared to be Crown property under the Waste Lands Ordinances ; on the east by Inginigahakoratuwa declared to be Crown property under the Waste Lands Ordinances ; on the south by Inginigahakoratuwa declared to be Crown property under the Waste Lands Ordinances, Damaniyagahakoratuwa declared to be Crown property under the Waste Lands Ordinances ; on the west by Damaniyagahakoratuwa declared to be Crown property under the Waste Lands Ordinances.



Surveyor-General's Office,
Colombo, January 24, 1910.
3,763

Scale of 8 Chains to an Inch.

J. B. M. RIDOUT,
for Surveyor-General.
Hambantota S. O. 37—1910

Notice under "The Waste Lands Ordinances of 1897, 1899, 1900, and 1903."

TAKE notice that unless within three months from June 3, 1910, the persons, if any, who claim any interest in the lands hereinafter mentioned or in any one or more of such lands make claim in person or in writing to the said lands or any of them or to some interest therein to Frederick Lewis, Esq., Special Officer appointed under section 28 of "The Waste Lands Ordinances of 1897, 1899, 1900, and 1903," at his office at Fort, Colombo :

Such Special Officer, in pursuance of the powers vested in him by the said Ordinances, will declare by writing under his hand that the said lands or such of them, as to which no claim has been made, are the property of the Crown.

FREDERICK LEWIS,
Special Officer.

Description of the Lands referred to.

The following lots situated in the village of Pillewela, in the Giruwa Pattu West of the Hambantota District, in the Southern Province, as described in the annexed diagrams :—

I.—Preliminary plan 348. Field sheet P 11/52-60 and P 16/4-12.
Situation : Pillewela village in West Giruwa pattu of Hambantota District.

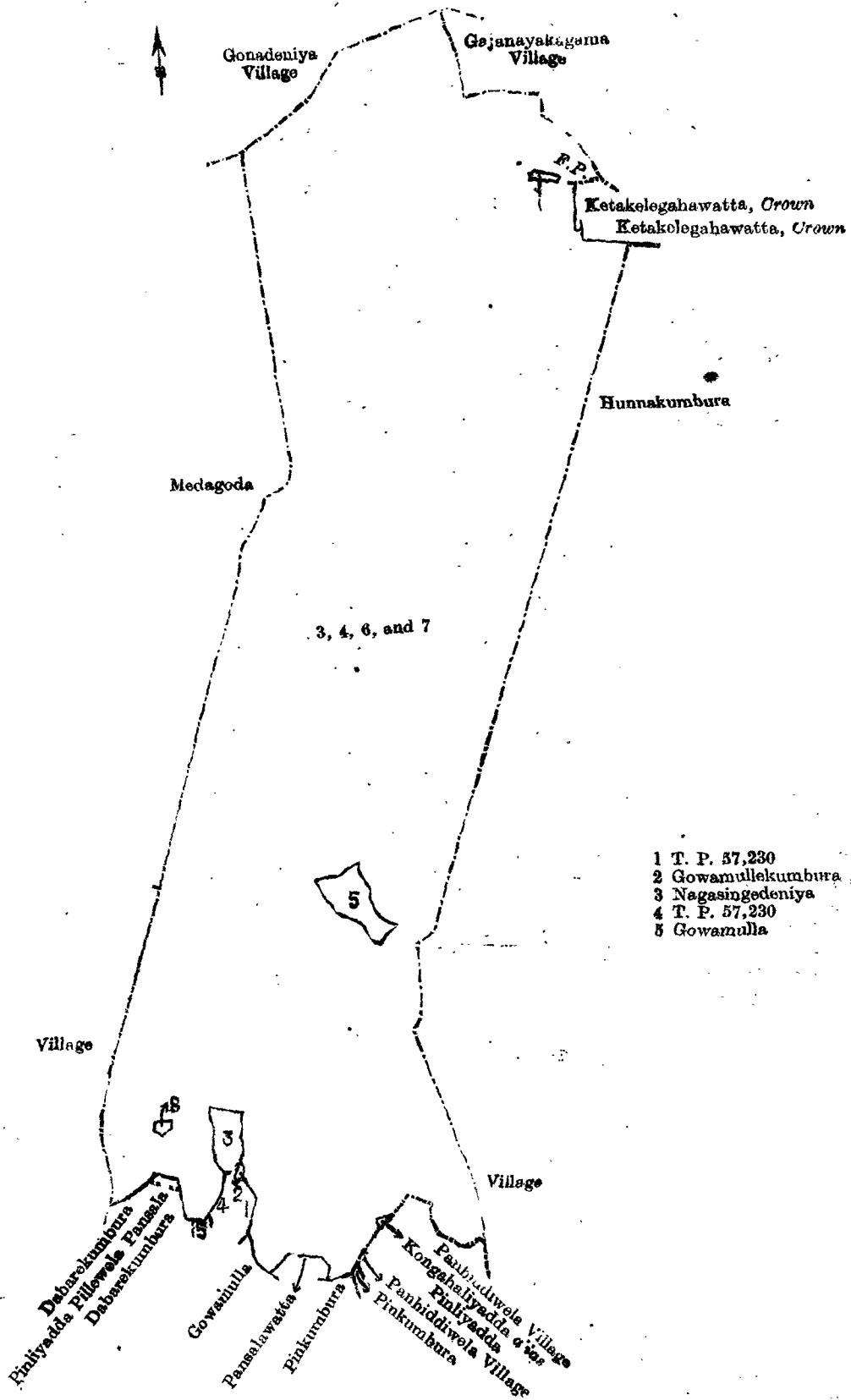
Lot.	Name of Land.	Extent, A. R. P.
3	Siyambalahakoratuwa, Galapaulewattakoratuwa, Mailagahahena, Bulugahakoratuwa, Gilmehehena, Hikgahakoratuwa, Julgahahena, Ketangahahena, Godakadurugasyaya, Godakadurugasyayakele, Pansalagawakoratuwa, Siyambalahagayaya, Damaniyagahagodella	341 2 22
4	Eraminiya-attawalawewa (tank)	1 1 1
6	Palugahawewa alias Radagewewa (tank)	3 2 32
7	Nagasingewewa (tank)	1 2 2
		348 0 17

and bounded as follows : on the north by the village limit of Gonadeniya, the village limit of Gajanayakagama, a footpath, Ketakelagahawatta belonging to Crown ; on the east by the village limit of Hunnakumbura ; on the south by the village limit of Panhiddiwela, Kongahaliyadda alias Piniyadda claimed by the Trustees of Pillewela Pansala, the village limit of Panhiddiwela, Pinkumbura, encroachment by owner of adjoining T. P. 67,017, Pinkumbura claimed by the Trustees of Pillewela Pansala, Pansalawatta claimed by ditto, Gowamulla claimed by Wijesinge Baba Hamine and others, T. P. 57,230, Gowamullekumbura claimed by the Trustees of Pillewela Pansala, Nagasingedeniya claimed by ditto, T. P. 57,230, Gowamulla claimed by Wijesinge Baba Hamine and others, Debarekumbura claimed by Don Samuel Rajapakse and others, Piniyadda claimed by Pillewela Pansala, Debarekumbura claimed by Don Samuel Rajapakse and others ; on the west by the village limit of Medagoda.

NOTE.—The following lots lying within the above boundaries are excluded from this part of the notice, and their aggregate acreage of 3 acres and 25 perches is not included in the acreage of 348 acres and 17 perches given above :—

Preliminary plan 348.

Lot.	Name of Land.	Extent, A. R. P.
	Hikgahakoratuwa (T. P. 264,881)	0 1 1
	Eraminiya-attawaladeniya	2 2 29
	Galapaulewatta	0 0 35
		3 0 25



Surveyor-General's Office,
Colombo, February 28, 1910.

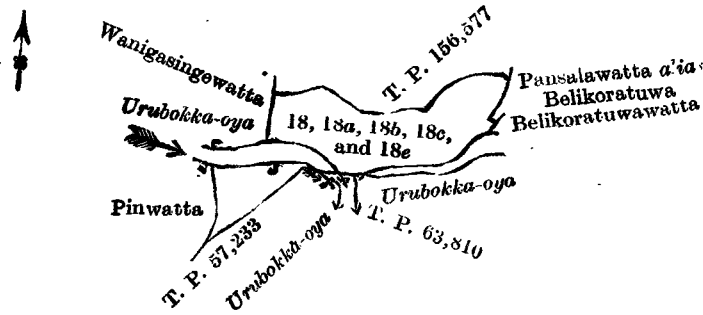
Scale of 16 Chains to an Inch.

J. B. M. RHOOT,
for Surveyor-General.

II.—Preliminary plan 348. Field sheet P 16/4-12.
Situation: Pillewela village in West Giruwa pattu of Hambantota District.

Lot.	Name of Land.	Extent, A. R. P.
18	Pangupetta-atmaga	0 2 21
18a	Julemurewatta	0 2 16
18b	Pallepaspelakumbura	1 1 15
18c	Julemurewatta	0 1 25
18e	Stream bank	0 0 22
		3 0 29

and bounded as follows : on the north by T. P. 156,577 ; on the east by Pansalawatta *alias* Belikoratuwa claimed by the Trustees of Pillewela Pansala, Belikoratuwawatta claimed by ditto ; on the south by the Urubokka-oya, T. P. 63,810, the Urubokka-oya, T. P. 57,233 ; on the west by Pinwatta claimed by Gooneratne Terunnanse of Pillewela Pansala, the Urubokka-oya, Wanigasingewatta claimed by Wijesinge Baba Hamine.



Surveyor-General's Office,
Colombo, February 28, 1910.

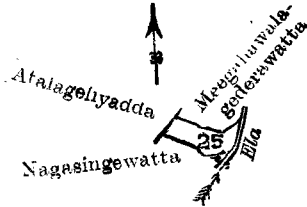
Scale of 8 Chains to an Inch.

J. B. M. RIDOUT,
for Surveyor-General.

III.—Preliminary plan 348. Field sheet P 16/4-12.
Situation : Pillewela village in West Giruwa pattu of Hambantota District.

Lot.	Name of Land.	Extent, A. R. P.
25	Nagasingewattadeniya ..	0 1 1

and bounded as follows : on the north by Meegahawalagederawatta claimed by Dissanayaka Arachchige Dingi Appuhamy ; on the east by an ela ; on the south by Nagasingewatta claimed by Don Samuel Rajapakse and others ; on the west by Atalageliyadda claimed by Ranasin Welappuliarachchige Babahamy and others.



Surveyor-General's Office,
Colombo, February 28, 1910.
3,764

Scale of 8 Chains to an Inch.

J. B. M. RIDOUT,
for Surveyor-General.
Hambantota S. O. 38—1910

Notice under "The Waste Lands Ordinances of 1897, 1899, 1900, and 1903."

TAKE notice that unless within three months from June 2, 1910, the persons, if any, who claim any interest in the land hereinafter mentioned make claim in person or in writing to the said land or to some interest therein to Frederick Lewis, Esq., Special Officer appointed under section 28 of "The Waste Lands Ordinances of 1897, 1899, 1900, and 1903," at his office at Fort, Colombo :

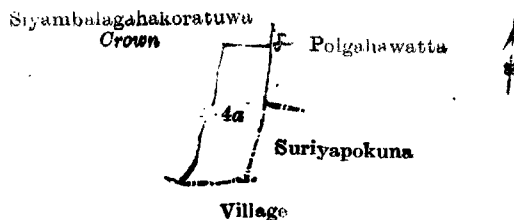
Such Special Officer, in pursuance of the powers vested in him by the said Ordinances, will declare by writing under his hand that the land, to which no claim has been made, is the property of the Crown.

FREDERICK LEWIS,
Special Officer.

Description of the Land referred to.

The land commonly called or known as Ambagahawatta, situate in the village of Beddewewa, in the East Giruwa pattu of the Hambantota District, in the Southern Province ; containing in extent 1 acre 1 rood and 6 perches, shown as lot 4a in preliminary plan 415 and in the annexed diagram, and bounded as follows : on the north by Siyambalagahakoratuwa declared to be Crown property under the Waste Lands Ordinances ; on the east by Polgahawatta claimed by Singaperumal Liyanage Disanhamy, the village limit of Suriyapokuna ; on the south by the village limit of Suriyapokuna ; on the west by Siyambalagahakoratuwa declared to be Crown property under the Waste Lands Ordinances.

Field sheet P 11/38-46.
Situation : Beddewewa village in East Giruwa pattu of Hambantota District.



Surveyor-General's Office,
Colombo, May 2, 1910.
3,765

Scale of 8 Chains to an Inch.

J. B. M. RIDOUT,
for Surveyor-General.
Hambantota S. O. 39—1910.

Notice under "The Waste Lands Ordinances of 1897, 1899, 1900, and 1908."

TAKE notice that unless within three months from June 2, 1910, the persons, if any, who claim any interest in the lands hereinafter mentioned or in any one or more of such lands make claim in person or in writing to the said lands or any of them or to some interest therein to John Still, Esq., Special Officer appointed under section 28 of "The Waste Lands Ordinances of 1897, 1899, 1900, and 1903," at his office at Fort, Colombo :

Such Special Officer, in pursuance of the powers vested in him by the said Ordinances, will declare by writing under his hand that the said lands or such of them, as to which no claim has been made, are the property of the Crown.

JOHN STILL,
Special Officer.

Description of the Lands referred to.

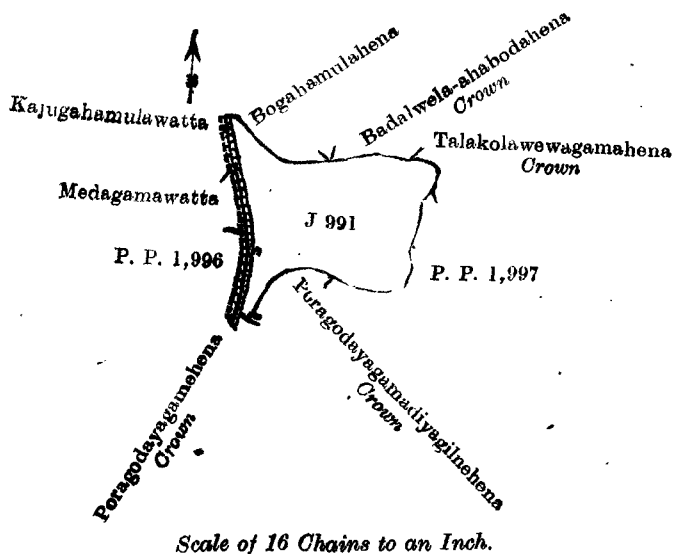
The following lots situated in the village of Nelawa, in the Mahagalboda Egoda korale of the Hiriyala hatpattu of the Kurunegala District, in the North-Western Province, as described in the annexed diagrams :—

I.—Preliminary plan 1,995.

Situation : Nelawa village in Mahagalboda Egoda korale of the Kurunegala District.

Lot.	Name of Land.	Extent, A. R. P.
J 991	Nelawawewa	16 3 13

and bounded as follows : on the north by Bogahamulahena claimed by Siuratne Yapa Mudiyanse Utku Banda and others, Badalwela-ahabodahena claimed by the Crown, Talakolawewagamahena claimed by the Crown ; on the east by Talakolawewagamahena claimed by the Crown, P. P. 1,997 ; on the south by P. P. 1,997, Poragodayagamadiyagilmehena claimed by the Crown, Poragodayagamahena claimed by the Crown ; on the west by P. P. 1,996, Medagamawatta claimed by Menikralage Kapuruhamy and others, Kajugahamulawatta claimed by Siuratne Yapa Mudiyanse Utku Banda and others.



Surveyor-General's Office,
Colombo, September 28, 1909.

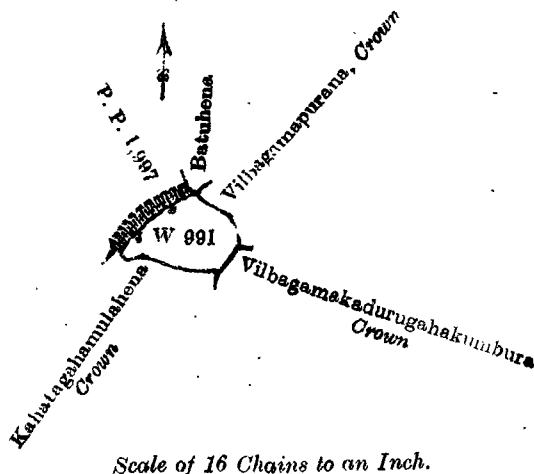
W. C. S. INGLES,
for Surveyor-General.

II.—Preliminary plan 1,995.

Situation : Nelawa village in Mahagalboda Egoda korale of the Kurunegala District.

Lot.	Name of Land.	Extent, A. R. P.
W 991	Indulgodayagamawewa	4 2 24

and bounded as follows : on the north by Batuhena claimed by Koralege Mudiyanse and others, Vilbagamapurana claimed by the Crown ; on the east by Vilbagamakadurugahakumbura claimed by the Crown ; on the south by Kahatagahamulahena claimed by the Crown ; on the west by P. P. 1,997.



Surveyor-General's Office,
Colombo, September 28, 1909.


W. C. S. INGLES,
for Surveyor-General.

III.—Preliminary plan 1,995.

Situation : Nelawa village in Mahagalboda Egoda korale of the Kurunegala District.

Lot.	Name of Land.	Extent, A. R. P.
Y 991	Bogahamulawewa	1 0 2

and bounded as follows : on the north, east, and south by Wilbagamahena claimed by the Crown ; on the west by Wilbagamapurana claimed by the Crown.



Surveyor-General's Office,
Colombo, September 28, 1909.

Scale of 16 Chains to an Inch.

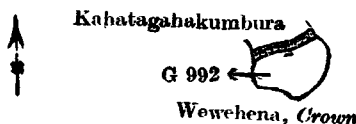
W. C. S. INGLES,
for Surveyor-General.

IV.—Preliminary plan 1,995.

Situation : Nelawa village in Mahagalboda Egoda korale of the Kurunegala District.

Lot.	Name of Land.	Extent, A. R. P.
G 992	Dehelweherayagamawewa	2 2 38

and bounded as follows : on the north by Kahatagahakumbura claimed by Appuhamilage Yahapathamy and others ; Wewehena claimed by Ukkuralage Kirihamy and others and the Crown ; on the east, south, and west by Wewehena claimed by Ukkuralage Kirihamy and others and the Crown.



Surveyor-General's Office,
Colombo, September 28, 1909.

Scale of 16 Chains to an Inch.

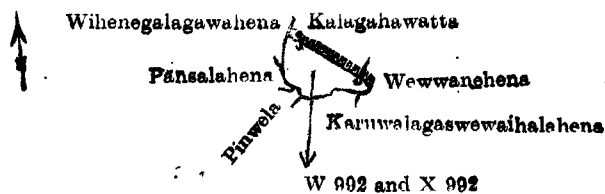
W. C. S. INGLES,
for Surveyor-General.

V.—Preliminary plan 1,995.

Situation : Nelawa village in Mahagalboda Egoda korale of the Kurunegala District.

Lot.	Name of Land.	Extent, A. R. P.
W 992	Kalagahawewa	2 0 28
X 992	Pinwela	0 1 1
		2 1 29

and bounded as follows : on the north by Kalagahawatta claimed by Punchiralage Kirihamy Vedarala and others ; on the east by Wewwanehena claimed by Siuratne Yapa Mudiyansele Kapuruamy and others ; on the south by Karuwalagaswewaihalahena claimed by Siuratne Yapa Mudiyansele Kapuruamy and others, Pinwela claimed by Cane Pansala ; on the west by Pansalahena claimed by Mohamed Abdul Cader, Wihenegalagawahena claimed by Kirihamige Dingiri Appu.



Surveyor-General's Office,
Colombo, September 28, 1909.

Scale of 16 Chains to an Inch.


W. C. S. INGLES,
for Surveyor-General.

VI.—Preliminary plan 1,995.

Situation : Nelawa village in Mahagalboda Egoda korale of the Kurunegala District.

Lot.	Name of Land.	Extent, A. R. P.
K 993	Danduwellanpitiyewewa	1 2 22

and bounded as follows : on the north by Danduwellanpitiyekumbura claimed by Menikahenayalage Kiriya Henaya and others ; on the east, south, and west by Danduwellapitiya claimed by Menikahenayalage Kiriya Henaya and others.



Surveyor-General's Office,
Colombo, September 28, 1909.

Scale of 16 Chains to an Inch.

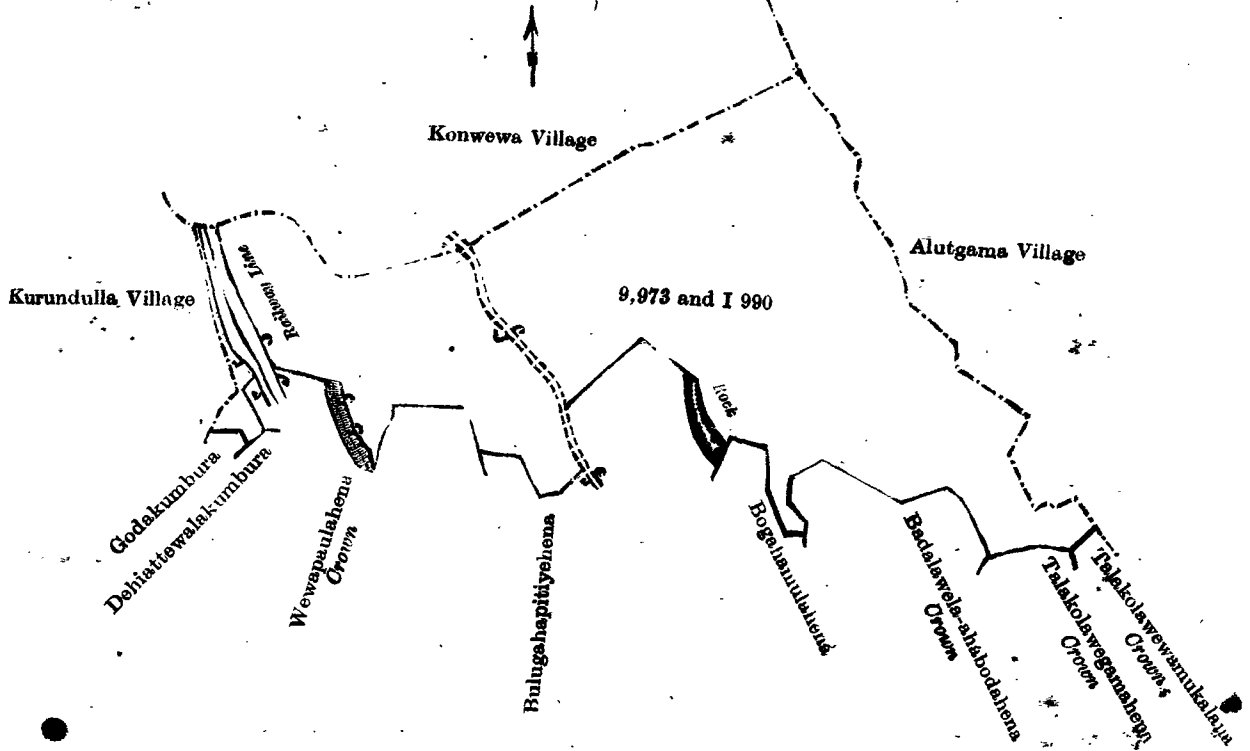
W. C. S. INGLES,
for Surveyor-General.

VII.—Preliminary plan 1,995.

Situation : Nelawa village in Mahagalboda Egoda korale of the Kurunegala District.

Lot.	Name of Land.	Extent, A. R. P.
9973	Kahanepukalana	130 1 6
I 990	Dehiattewewa	2 3 35
		133 1 1

and bounded as follows : on the north by the village limit of Konwewa ; on the east by the village limit of Alutgama, Talakolawewamukalana claimed by the Crown ; on the south by Talakolawegamahena claimed by the Crown, Badalawela-ahabodahena claimed by the Crown, Bogahamullehena claimed by Siuratne Yapa Mudiyansele Ukku Banda, Korale Arachchi, and others, Bulugahapitiyehena claimed by Siuratne Yapa Mudiyansele Ranhamy and others, Wewapaulahena claimed by the Crown, Dehiattewalakumbura claimed by Siuratne Yapa Mudiyansele Ukku Banda, Korale Arachchi, and others, Godakumbura claimed by ditto ; on the west by the village limit of Kurundulla.



Surveyor-General's Office,
Colombo, September 23, 1909.

3,766

Scale of 16 Chains to an Inch.

W. C. S. INGLES,
for Surveyor-General.

Kurunegala S. O. 26—1910

Notice under "The Waste Lands Ordinances of 1897, 1899, 1900, and 1903."

TAKE notice that unless within three months from June 2, 1910, the persons, if any, who claim any interest in the land hereinafter mentioned make claim in person or in writing to the said land or to some interest therein to C. V. Brayne, Esq., Special Officer appointed under section 28 of "The Waste Lands Ordinances of 1897, 1899, 1900, and 1903" at his office at Fort, Colombo :

Such Special Officer, in pursuance of the powers vested in him by the said Ordinances, will declare by writing under his hand that the land, to which no claim has been made, is the property of the Crown.

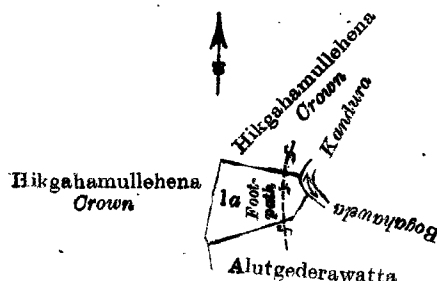
C. V. BRAYNE,
Special Officer.

Description of the Land referred to.

The land commonly called or known as Hikgahapitiyawatta, situate in the village of Bogahawela, in the Medagampattu korale of the Wellassa division, in the Province of Uva, containing in extent 3 roods and 35 perches, shown as lot 1a in preliminary plan 159 and in the annexed diagram, and bounded as follows : on the north by Hikgahamullehena declared to be Crown property under the Waste Lands Ordinances ; on the east by the Bogahawelakandura ; on the south by Alutgederawatta claimed by Alutgedara Kaluwa Duraya ; on the west by Hikgahamullehena declared to be Crown property under the Waste Lands Ordinances.

Field sheet : village plan.

Situation : Bogahawela village in Medagampattu korale of the Badulla District.



Surveyor-General's Office,
Colombo, May 16, 1910.

3,767

Scale of 8 Chains to an Inch.

J. B. M. RIDOUT,
for Surveyor-General.

Uva S. O. 4—1910

FINAL ORDERS.

Order under Section 4, Sub-section (1), of "The Waste Lands Ordinances of 1897, 1899, 1900, and 1903," declaring Lands to be Crown Property.

In the matter of the lands commonly called or known as Weragodahena, Mukalanehena, &c., situate in the village of Ganewela, in the West Giruwa pattu of the Hambantota District, in the Southern Province, and of "The Waste Lands Ordinances of 1897, 1899, 1900, and 1903."

WHEREAS in pursuance of section 1 of the said Ordinances it was duly notified on June 5, 1908, that if no claim to the lands commonly called or known as Weragodahena, Mukalanehena, &c., situate in the village of Ganewela, in the West Giruwa pattu of the Hambantota District, in the Southern Province, containing in extent 355 acres and 11 perches, and shown as lots 1, 2, 3, 5, and 36 in preliminary plan No. 256 and in the annexed diagrams, was made to Walter Ernest Wait, Special Officer appointed under section 28 of the said Ordinances, within the period of three months from the date specified in such notice, such lands would be declared the property of the Crown, and dealt with on account of the Crown (*vide* Notice No. 3,059):

And whereas (1) Siyambalagoda Buddharakkita Terunnanse of Makuladeniya, (2) Polommaruwe Sonuththara Terunnanse of Kasagal Vihare made claim thereto, and whereas the said claimants have withdrawn their claims to the said lands, I, Howard Orme Fox, Special Officer appointed under section 28 of the said Ordinances, under and by virtue of the powers vested in me in that behalf by section 4 of the said Ordinances, do hereby on March 30, 1910, order and declare under section 4, sub-section (1), of the said Ordinances, that the said lands, as more fully described herein below, are the property of the Crown.

Description of the Lands referred to.

The following lots situated in the village of Ganewela, in the West Giruwa pattu of the Hambantota District, in the Southern Province, as described in the annexed diagrams:—

I.—Preliminary plan 256. Field sheet : village plan P 16/21-29.

Situation : Ganewela village in West Giruwa pattu of the Hambantota District.

Lot.	Name of Land.	Extent, A. R. P.
1	Weragodahena	1 3 6
2	Mukalanehena	5 1 12
3	Danattewewa	1 1 24
5	Mahayaya, Panguweweyaya, Kokaennawalayaya, Danattewekadadeniya, Helambeheha	211 0 0
		219 2 2

and bounded as follows : on the north by the village limit of Talanporuwa ; on the east by the village limit of Talanporuwa. Nuwuyaya belonging to the Crown, a path ; on the south by the village limit of Talunna, Panguwewa (tank) belonging to the Crown, the village limit of Talunna, the minor road from Ranna to Weeraketiya, Galarotewatta claimed by Siyambalagoda Buddharakkita Terunnanse and another, Danattewekadadeniya claimed by Buddharakkita Terunnanse and another, the minor road from Ranna to Weeraketiya ; on the west by the village limit of Udayala.

[For Diagram see page 715.]

II.—Preliminary plan 256. Field sheet : village plan P/16/21-29.

Situation : Ganewela village in West Giruwa pattu of the Hambantota District.

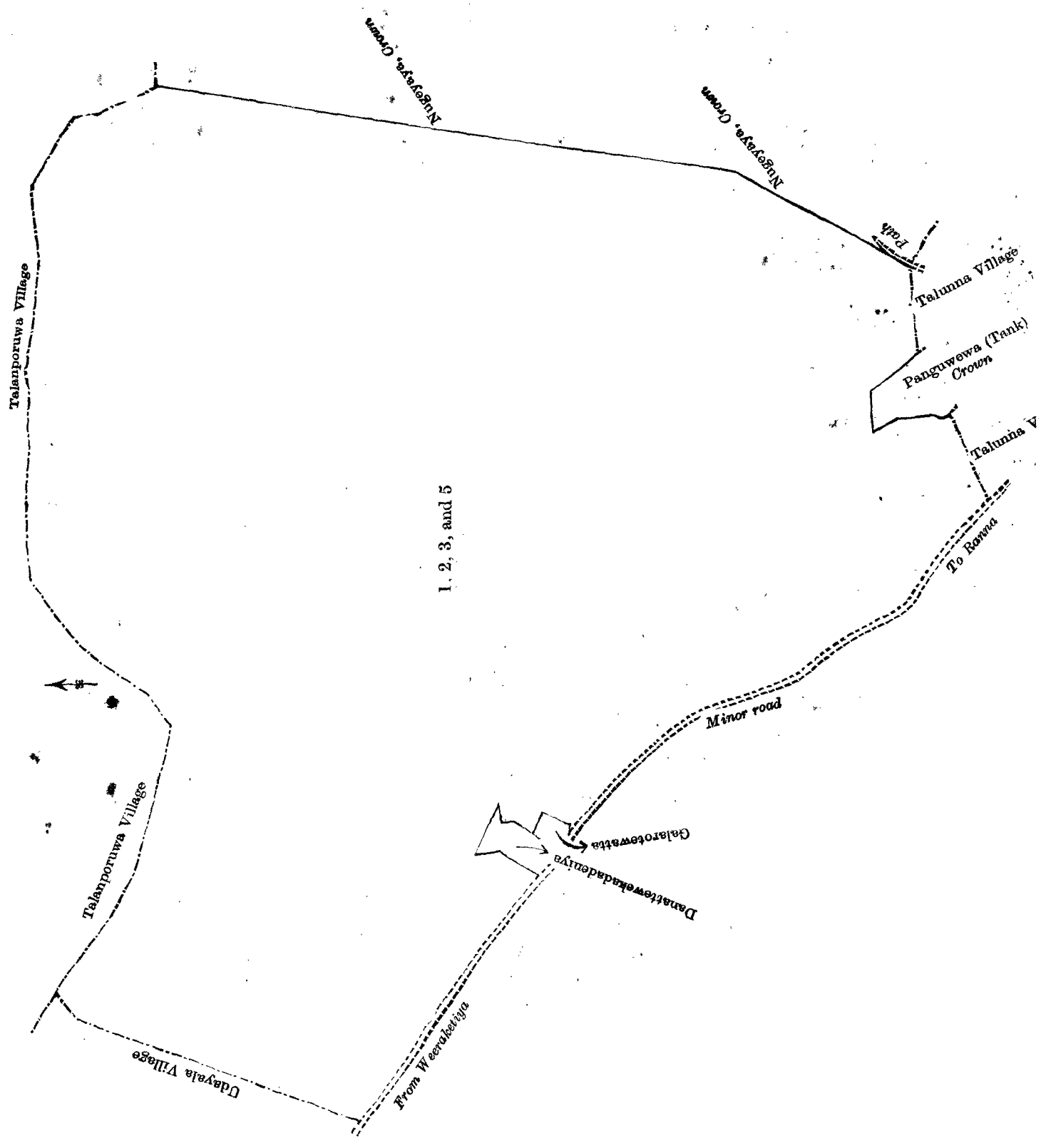
Lot.	Name of Land.	Extent, A. R. P.
36	Gonundennaweditibuwalayaya	135 2 9

and bounded as follows : on the north the village limit of Udayala, Galarotewela claimed by Buddharakkita Terunnanse and Kahagala Vihare, Andiyadeniyewewa (tank) belonging to the Crown ; on the east by the village limit of Talunna ; on the south and west by the village limit of Pattiyapola.

H. O. Fox,
Special Officer.

March 30, 1910.

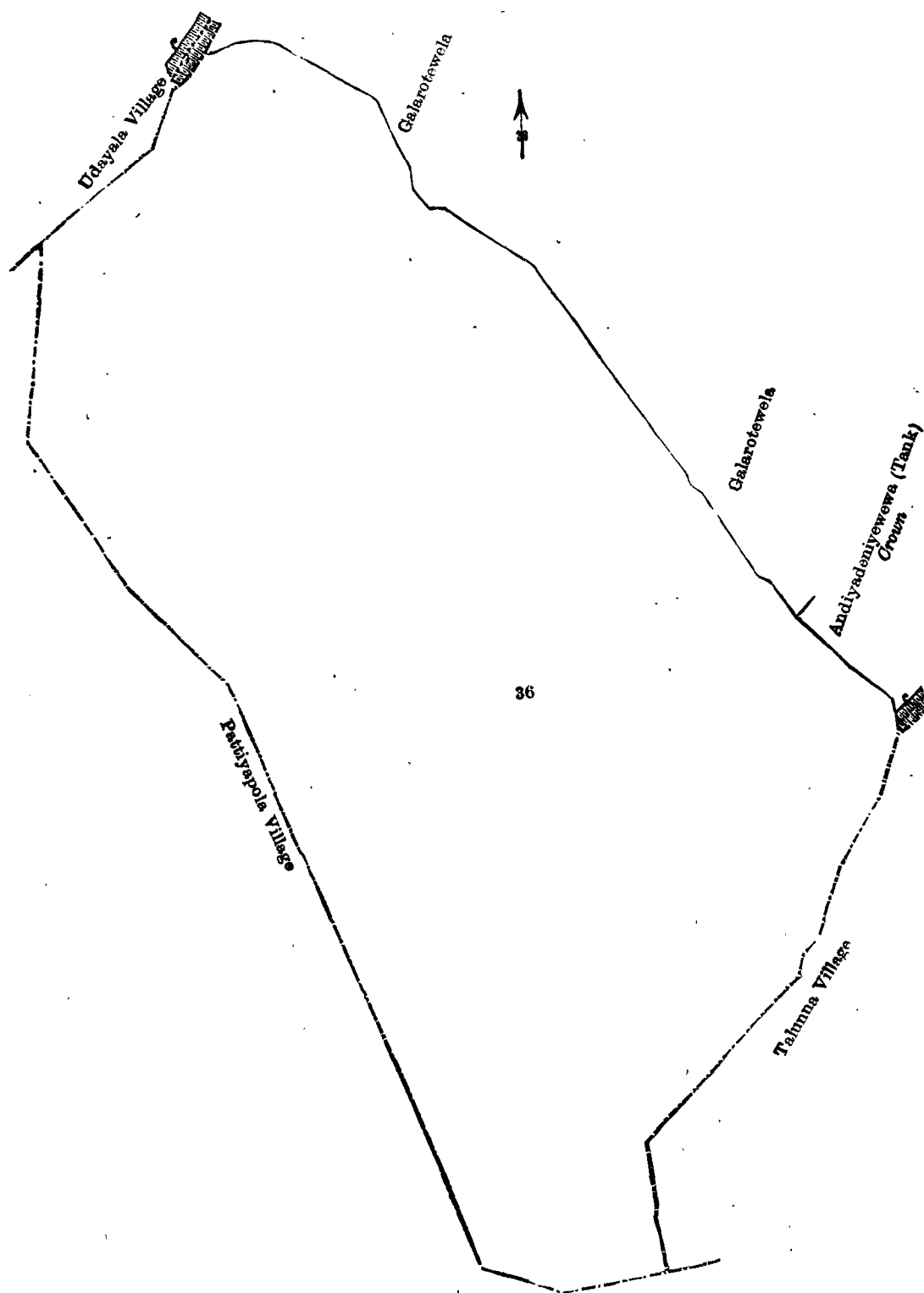
[For Diagram see page 716.]



Surveyor-General's Office,
Colombo, December 8, 1909.

Scale of 8 Chains to an Inch.

J. B. M. RIDOUT,
for Surveyor-General.
D. 2



Surveyor-General's Office,
Colombo, December 8, 1909.
Hambantota S. O. 398

Scale of 8 Chains to an Inch.

J. B. M. RIDOUT,
for Surveyor-General.

**Order under Section 2 of "The Waste Lands Ordinances of 1897, 1899, 1900, and 1903,"
declaring Lands to be Crown Property.**

In the matter of the lands commonly called or known as Tanchiwewa, Medapokunewewa, Bogahadeniyewewa *alias* Gomawewa, &c., situate in the village of Kadurupokuna, in the West Giruwa pattu of the Hambantota District, in the Southern Province, and of "The Waste Lands Ordinances of 1897, 1899, 1900, and 1903."

THE notice required by section 1 of "The Waste Lands Ordinances of 1897, 1899, 1900, and 1903," having been duly published in manner prescribed by that section in respect of the above-named lands (*vide* Notice No. 3,159), and no claim having been made to the said land or to any interest therein within the period of three months from the date specified in the said notice, I, Howard Orme Fox, Special Officer appointed under section 28 of the said Ordinances, under and by virtue of the powers vested in me in that behalf by section 2 of the said Ordinances, do hereby on March 5, 1910, order and declare that the said lands, as more fully described herein below, situate in the village of Kadurupokuna, in the West Giruwa pattu of the Hambantota District, in the Southern Province, and shown as lots 44, 45, 66, 83, 120a, 136, 138, 189, 198, 231, and 251 in preliminary plan No. 311 and in the annexed diagrams, and containing in extent 15 acres 3 roods and 7 perches, are the property of the Crown.

Description of the Lands referred to.

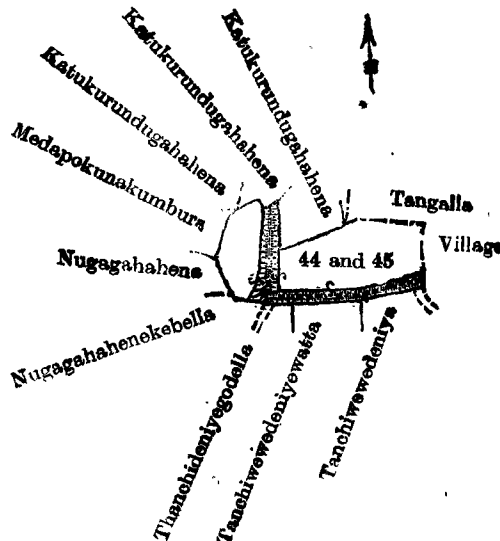
The following lots situated in the village of Kadurupokuna, in the West Giruwa pattu of the Hambantota District, in the Southern Province, as described in the annexed diagrams:—

I.—Preliminary plan 311. Field sheet P/21/3-11.

Situation: Kadurupokuna village in Giruwa Pattu West of Hambantota District.

Lot.	Name of Land.	Extent. A. R. P.
44	Tanchiwewa	1 2 32
45	Medapokunewewa	0 3 20
		2 2 12

and bounded as follows: on the north by Katukurundugahahena claimed by Don Andris Ratnayaka, Katukurundugahahena claimed by Ratnayakakariyage Andris, the village limit of Tangalla; on the east by the village limit of Tangalla; on the south by Tanchiwewedeniya claimed by Maddumapatabendige Sedoris and others, Tanchiwewedeniyawatta claimed by Maddumapatabendige Sedoris and others, Tanchideniyegodella claimed by Matawirakankanage Don Bastian, Nugagahahenekebella claimed by Ratnayekage Don Andris; on the west by Nugagahahena claimed by Don Andris Ratnayake and others, Medapokunakumbura claimed by Don Andris Ratnayake, Katukurundugahahena claimed by Don Andris Ratnayake.



Scale of 8 Chains to an Inch.

Surveyor-General's Office,
Colombo, June 9, 1908.

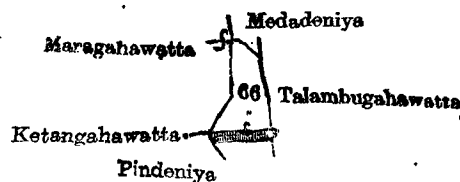
R. S. TEMPLETON,
Acting Surveyor-General.

II.—Preliminary plan 311. Field sheet P/21/3-11.

Situation: Kadurupokuna village in Giruwa Pattu West of Hambantota District.

Lot.	Name of Land.	Extent. A. R. P.
66	Bogahadeniyewewa <i>alias</i> Gomawewa	0 2 27

and bounded as follows: on the north by Medadeniya claimed by Hewatantrige Don Samel and others; on the east by Talambugahawatta claimed by Hewatantrige Syanhami and others; on the south by Pindeniya claimed by Kodituwakkukankanage Don Lewis; on the west by Ketangahawatta claimed by Hewatantrige Swarissa and others, Maragahawatta claimed by Hewatantrige Syanhami and others.



Scale of 8 Chains to an Inch.

Surveyor-General's Office,
Colombo, June 9, 1908.


R. S. TEMPLETON,
Acting Surveyor-General.

III.—Preliminary plan 311. Field sheet P/21/3-11.

Situation: Kadurupokuna village in Giruwa Pattu West of Hambantota District.

Lot.	Name of Land.	Extent. A. R. P.
83	Yodakandiyewewa	0 2 8

and bounded as follows: on the north by Yodakandiyewatta claimed by Kodituwakkuge Nickulashami and others; on the east by Talgahawatta claimed by Hewagamage Dineshami and others; on the south by Godakandiyekumbura *alias* Lunuveraniyakumbura claimed by Hewagamage Dineshami and others; on the west by Beligahawatta claimed by Hewagamage Dineshami and others.



Scale of 8 Chains to an Inch.

Surveyor-General's Office,
Colombo, June 9, 1908.

R. S. TEMPLETON,
Acting Surveyor-General.

IV.—Preliminary plan 311. Field sheet P/21/3-11.

Situation: Kadurupokuna village in Giruwa Pattu West of Hambantota District.

Lot.	Name of Land.	Extent, A. R. P.
120a	Palugahawewa	0 2 25

and bounded as follows: on the north by Palugahadeniya claimed by Hatarasinarachchige Don Abraham; Kehelgahawattagewattekebella claimed by Hatarasinarachchige Don Mathes and others; on the east by a Gansabhawa path; on the south by a Gansabhawa path, Darandekumbura claimed by Hatarasinarachchige Don Davit; on the west by Dangahawatta claimed by Hatarasinarachchige Don Davith and another.



Surveyor-General's Office,
Colombo, June 9, 1908.

Scale of 8 Chains to an Inch.

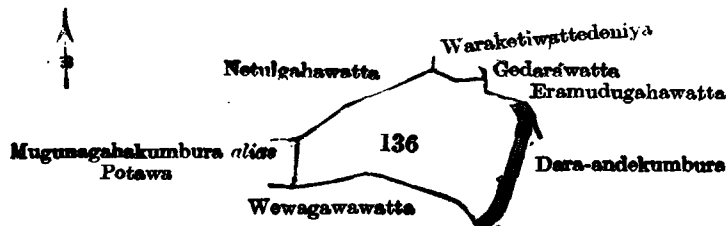
R. S. TEMPLETON,
Acting Surveyor-General.

V.—Preliminary plan 311. Field sheet P/21/3-11.

Situation: Kadurupokuna village in Giruwa Pattu West of Hambantota District.

Lot.	Name of Land.	Extent, A. R. P.
136	Pahamunugamawewa	3 3 20

and bounded as follows: on the north by Netulgahawatta claimed by Hewapuwakdandawage Don Dines, Waraketiwattedeniya claimed by Hewagamage Selinduhami and others, Gedarawatta claimed by Hewagamage Dineshami and others, Eramudugahawatta claimed by Kumarasin Wanniarachchige Don Abran and others; on the east by Eramudugahawatta claimed by Kumarasin Wanniarachchige Don Abran and others, Darandekumbura claimed by Wanniarachchige Don Louis, Peace Officer, and others; on the south by Wewagawawatta claimed by Hewagamage Don Theodoris and others; on the west by Mugunagahakumbura alias Potawa claimed by Hewatantrige Syanhami and others, Netulgahawatta claimed by Hewapuwakdandawage Don Dines.



Surveyor-General's Office,
Colombo, June 9, 1908.

Scale of 8 Chains to an Inch.


R. S. TEMPLETON,
Acting Surveyor-General.

VI.—Preliminary plan 311. Field sheet P/21/2-10.

Situation: Kadurupokuna village in Giruwa Pattu West of Hambantota District.

Lot.	Name of Land.	Extent, A. R. P.
138	Ihalawewa	1 1 30

and bounded as follows: on the north by Julgahawatta claimed by Hewagamage Dineshamy and others; on the east by Gombadadeniya alias Netulgahamulana claimed by Hewagamage Don Tiadoris and others, Suriyagahawatta claimed by Hewagamage Don Tiadoris and others; on the south by Wewagawawatta claimed by Hewagamage Don Andiris, Wewagawawatta claimed by Hewagamage Don Andiris and others; on the west by Suriyagaha Irikonda Kiuldeniya claimed by Lokuhewagamage Don Juanis and others.



Surveyor-General's Office,
Colombo, June 9, 1908.

Scale of 8 Chains to an Inch.

R. S. TEMPLETON,
Acting Surveyor-General.

VII.—Preliminary plan 311. Field sheet P/21/3-11.

Situation: Kadurupokuna village in Giruwa pattu West of Hambantota District.

Lot.	Name of Land.	Extent, A. R. P.
189	Karijjawewa	1 0 36

and bounded as follows: on the north by Tanchiwewadeniya claimed by Maddamapatabendige Sedoris and others; on the east by the village limit of Tangalla; on the south by Lolugahakumbura claimed by Davo Mudalali and others; on the west by Katangahawatta claimed by Davo Mudalali.



Surveyor-General's Office,
Colombo, June 9, 1908.

Scale of 8 Chains to an Inch.

R. S. TEMPLETON,
Acting Surveyor-General.

VIII.—Preliminary plan 311. Field sheet P/21/3-11.

Situation: Kadurupokuna village in Giruwa Pattu West of Hambantota District.

Lot.	Name of Land.	Extent, A. R. P.
193	Lokugaanedeniyewewa	1 0 16

and bounded as follows: on the north by Ratmalgahakoratuwa claimed by Saibu Tamby; on the east by Radagewatta claimed by Warnakulasuriya Patabendige Ando Appu; Lokukammadeniyekumbura claimed by Pachhine Mudalali and others; on the south by Kotuwidanagewatta claimed by the Town Arachchi of Tangalla; on the west by Kotuvidanegedeniya claimed by the Town Arachchi of Tangalla, Juwangurunnansegewatta *alias* Kotuvidanagewatta claimed by Saibo.



Surveyor-General's Office,
Colombo, June 9, 1908.

Scale of 8 Chains to an Inch.

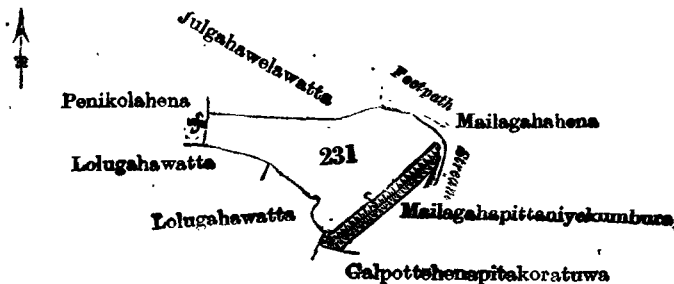
R. S. TEMPLETON,
Acting Surveyor-General.

IX.—Preliminary plan 311. Field sheet P/21/3-11.

Situation: Kadurupokuna village in Giruwa Pattu West of Hambantota District.

Lot.	Name of Land.	Extent, A. R. P.
231	Julgahawelawewa	3 0 2

and bounded as follows: on the north by Julgahawelawatta claimed by Alahapperumage Don Andris and others, a foot-path; on the east by Mailagahahena claimed by Alahapperumage Don Andris and others, a stream, Mailagahapittaniyakumbura claimed by Kodituwakkukankanange Don Louis (trustee of Kadurupokuna pansala); on the south by Galpottchenapitakoratuwa claimed by Palattaragamage Matheshamy and others, Lolugahawatta claimed by Alahapperumage Don Andris and others; on the west by Penikolahena claimed by Kodituwakkukankanange Don Louis.



Surveyor-General's Office,
Colombo, June 9, 1908.

Scale of 8 Chains to an Inch.

R. S. TEMPLETON,
Acting Surveyor-General.

X.—Preliminary plan 311. Field sheet P/21/3-11.

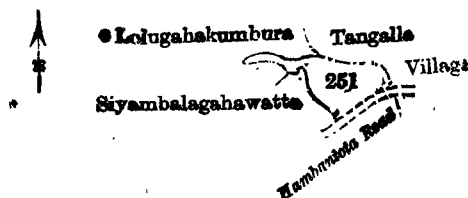
Situation: Kadurupokuna village in Giruwa Pattu West of Hambantota District.

Lot.	Name of Land.	Extent, A. R. P.
251	Pallikudawekalapuwa	0 2 31

and bounded as follows: on the north by Lolugahakumbura claimed by Don Carolis Pattuwe Liyana-arachchi, the village limit of Tangalla; on the east by the village limit of Tangalla, the Hambantota road; on the south by the Hambantota road, Siyambalagahawatta claimed by Warnakulasuriya Patabendige Simanhmy and others; on the west by Siyambalagahawatta claimed by Warnakulasuriya Patabendige Simanhmy and others, Lolugahakumbura claimed by Don Carolis Pattuwe Liyana-arachchi.

March 5, 1910.

H. O. FOX,
Special Officer.



Surveyor-General's Office,
Colombo, June 30, 1908.
Hambantota S. O. 399

Scale of 8 Chains to an Inch.

W. C. S. INGLES,
for Acting Surveyor-General.

Order under Section 4, Sub-section (1), of "The Waste Lands Ordinances of 1897, 1899, 1900, and 1903,"
declaring Land to be Crown Property.

In the matter of the land commonly called or known as Pussaladeniyewewa, situate in the village of Kadurupokuna, in the West Giruwa pattu of the Hambantota District, in the Southern Province, and of "The Waste Lands Ordinances of 1897, 1899, 1900, and 1903."

WHEREAS in pursuance of section 1 of the said Ordinances it was duly notified on August 28, 1908, that if no claim to the land commonly called or known as Pussaladeniyewewa, situate in the village of Kadurupokuna, in the West Giruwa pattu of the Hambantota District, in the Southern Province, containing in extent 1 acre 1 rood and 38 perches and shown

as lot 224 in preliminary plan No. 311, as described in the annexed diagram, was made to Walter Ernest Wait, Special Officer appointed under section 28 of the said Ordinances within the period of three months from the date specified in such notice, such land would be deemed the property of the Crown, and dealt with on account of the Crown (*vide* Notice No. 3,159):

And whereas Abedira Goonaratna Patabendige Akorjs Appu made claim thereto, and whereas the said claimant has withdrawn his claim to the said land, I, Horward Orme Fox, Special Officer appointed under section 28 of the said Ordinances, under and by virtue of the powers vested in me in that behalf by section 4 of the said Ordinances, do hereby on March 5, 1910, order and declare under section 4, sub-section (1), of the said Ordinances, that the said land, as more fully described herein below, is the property of the Crown.

Description of the Land referred to.

The land commonly called or known as Pussaladeniyewewa, situated in the village of Kadurupokuna, in the West Giruwa pattu of the Hambantota District, in the Southern Province, as described in the annexed diagram:—

Preliminary plan 311. Field sheet P/21/3-11.

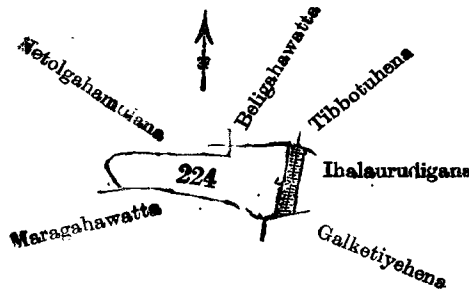
Situation: Kadurupokuna village in Giruwa Pattu West of Hambantota District.

Lot.	Name of Land.	Extent, A. R. P.
224	Pussaladeniyewewa	1 1 38

and bounded as follows: on the north by Netolgahamulana claimed by Hewagamage Jayasinhamy and others, Beligahawatta claimed by Mahantagamage Odiris Hamy and others, Tibbotuhena claimed by Hewagamage Jayasinhamy and others; on the east by Ihala Urudigana claimed by Hewagamage Jayasinhamy and others; on the south by Galketiyehena claimed by Hewagamage Jayasinhamy and others, Maragahawatta claimed by Mahantagamage Ordirishamy and others; on the west by Netolgahamulana claimed by Hewagamage Jayasinhamy and others.

March 5, 1910.

H. O. FOX,
Special Officer.



Surveyor-General's Office,
Colombo, June 9, 1908.
Hambantota S. O. 400

Scale of 8 Chains to an Inch.

R. S. TEMPLETON,
Acting Surveyor-General

**Order under Section 2 of "The Waste Lands Ordinances of 1897, 1899, 1900, and 1903,"
declaring Land to be Crown Property.**

In the matter of the land commonly called or known as Pawarapolahenewatta, situate in the village of Daramitiara, in the West Giruwa pattu of the Hambantota District, in the Southern Province, and of "The Waste Lands Ordinance of 1897, 1899, 1900, and 1903."

THE notice required by section 1 of "The Waste Lands Ordinances of 1897, 1899, 1900, and 1903," having been duly published in manner prescribed by that section in respect of the above-named land (*vide* Notice No. 3,652), and no claim having been made to the said land or to any interest therein within the period of three months from the date specified in the said notice, I, John Murray Davies, Special Officer appointed under section 28 of the said Ordinances, under and by virtue of the powers vested in me in that behalf by section 2 of the said Ordinances, do hereby on April 11, 1910, order and declare that the said land, as more fully described herein below, situate in the village of Daramitiara, in the West Giruwa pattu of the Hambantota District, in the Southern Province, and shown as lot 2 in preliminary plan No. 201 and in the annexed diagram, and containing in extent 3 roods and 5 perches, is the property of the Crown.

Description of the Land referred to.

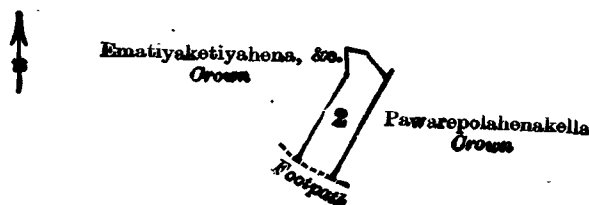
The land commonly called or known as Pawarapolahenewatta, situated in the village of Daramitiara, in the West Giruwa pattu of the Hambantota District, in the Southern Province, containing in extent 3 roods and 5 perches, shown as lot 2 in preliminary plan 201 and in the annexed diagram, and bounded as follows: on the north by Ematiyaketiyaehena, &c., declared to be Crown property under the Waste Lands Ordinances; on the east by Pawarapolahenekella declared to be Crown property under the Waste Lands Ordinances; on the south by a footpath; on the west by Ematiyaketiyaehena, &c., declared to be Crown property under the Waste Lands Ordinances.

April 11, 1910.

J. M. DAVIES,
Special Officer.

Field sheet O/15/8-16.

Situation: Daramitiara village in West Giruwa pattu of Hambantota District.



Surveyor-General's Office,
Colombo, November 20, 1909.
Hambantota S. O. 401

Scale of 8 Chains to an Inch.

J. B. M. RIDOUT,
for Surveyor-General.

**Order under Section 2 of "The Waste Lands Ordinances of 1897, 1899, 1900, and 1903,"
declaring Lands to be Crown Property.**

In the matter of the lands commonly called or known as Kapuwattahena, Puswelagalahena, Nungahagodahena, situate in the village of Kalugamuwa, in the Udukaha korale of the Dewamedhi hatpattu of the Kurunegala District, in the North-Western Province, and of "The Waste Lands Ordinances of 1897, 1899, 1900, and 1903."

The notice required by section 1 of "The Waste Lands Ordinances of 1897, 1899, 1900, and 1903," having been duly published in manner prescribed by that section in respect of the above-named lands (*vide* Notice No. 3,639), and no claim having been made to the said lands or to any interest therein within the period of three months from the date specified in the said notice, I, John Murray Davies, Special Officer appointed under section 28 of the said Ordinances, under and by virtue of the powers vested in me in that behalf by section 2 of the said Ordinances, do hereby on March 17, 1910, order and declare that the said lands, as more fully described herein below, situate in the village of Kalugamuwa, in the Udukaha korale of the Dewamedhi hatpattu of the Kurunegala District, in the North-Western Province, and shown as lots 14p, 23b, 23d, 27a in preliminary plan No. 405 and in the annexed diagrams, and containing in extent 5 acres 3 roods and 9 perches, are the property of the Crown.

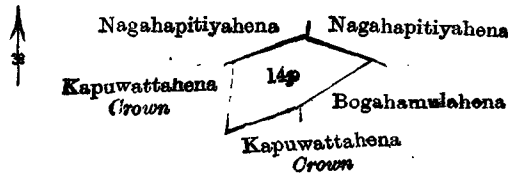
Description of the Lands referred to.

The following lots situated in the village of Kalugamuwa, in the Udukaha korale of the Dewamedhi hatpattu of the Kurunegala District, in the North-Western Province, as described in the annexed diagrams :—

I.—Preliminary plan 405. Field sheets : village plan I/18/5-6, 13-14, and I/13/53-54, 61-62.
Situation : Kalugamuwa village in Dewamedhi hatpattu of Kurunegala District.

Lot.	Name of Land.	Extent, A. R. P.
14p	Kapuwattahena	1 1 3

and bounded as follows : on the north by Nagahapitiyehena claimed by Banneheka Mudiyansele Ranhamy ; on the east by Nagahapitiyehena claimed by Banneheka Mudiyansele Kiri Banda, Bogahamulahena claimed by Banneheka Mudiyansele Punchi Menika ; on the south by Bogahamulahena claimed by Banneheka Mudiyansele Punchi Menika, Kapuwattahena claimed by the Crown ; on the west by Kapuwattahena claimed by the Crown.



Surveyor-General's Office,
Colombo, October 28, 1909.

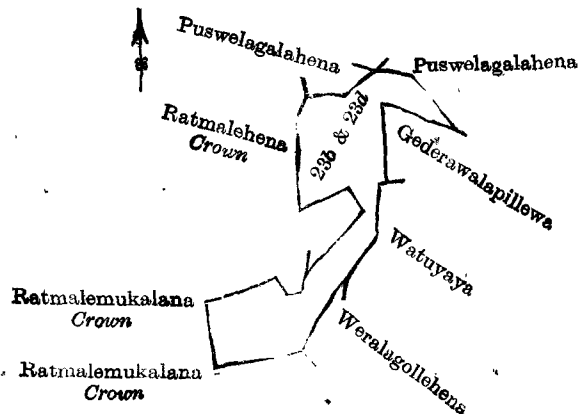
Scale of 8 Chains to an Inch.

J. B. M. RIDOUT,
for Surveyor-General.

II.—Preliminary plan 405. Field sheets : village plan I/18/5-6, 13-14, and I/13/53-54, 61-62.
Situation : Kalugamuwa village in Dewamedhi hatpattu of Kurunegala District.

Lot.	Name of Land.	Extent, A. R. P.
23b	Puswelagalahena	2 0 14
23d	Do.	1 3 7
		3 3 21

and bounded as follows : on the north by Puswelagalahena sold by the Crown, Puswelagalahena claimed by the Crown and now sold by the Crown ; on the east by Gedarawalapillewa claimed by the Crown and now sold by the Crown, Watuyaya claimed by the Crown and now sold by the Crown, Weralagollehena claimed by the Crown and now sold by the Crown ; on the south by Ratmalemukalana claimed by the Crown and now declared to be the property of the Crown ; on the west by Ratmalemukalana claimed by the Crown and now declared to be the property of the Crown, Ratmalehena claimed by the Crown and now declared to be the property of the Crown.



Surveyor-General's Office,
Colombo, October 28, 1909.

Scale of 8 Chains to an Inch.

J. B. M. RIDOUT,
for Surveyor-General.

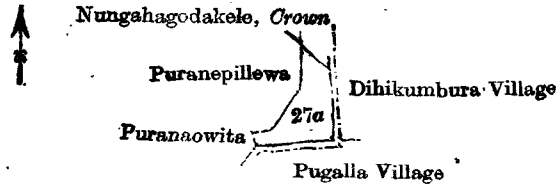
III.—Preliminary plan 405. Field sheets : village plan I/18/5-6, 13-14, and I/13/53-54, 61-62.
Situation : Kalugamuwa village in Dewamedhi hatpattu of Kurunegala District.

Lot.	Name of Land.	Extent, A. R. P.
27a	Nungahagodahena	0 2 25

and bounded as follows: on the north by Nungahagodakele claimed by the Crown and now declared to be the property of the Crown; on the east by the village limit of Dihikumbura; on the south by the village limit of Pugalla; on the west by Puranaowita claimed by Malhamilage Kapuruhamy and others, Puranepillewa claimed by Subasinhe Mudiyanseilage Kapuruhamy and now sold by the Crown.

March 17, 1910.

J. M. DAVIES,
Special Officer.



Surveyor-General's Office,
Colombo, October 28, 1909.
Kurunegala S. O. 214

Scale of 8 Chains to an Inch.

J. B. M. RIDOUR,
for Surveyor-General.

**Order under Section 2 of "The Waste Lands Ordinances of 1897, 1899, 1900, and 1903,"
declaring Lands to be Crown Property.**

In the matter of the lands commonly called or known as Heenkanda, Unugalakanda, situate in the village of Watukana, in the Walgam pattu korale of the Dewamedhi hatpattu of the Kurunegala District, in the North-Western Province, and of "The Waste Lands Ordinances of 1897, 1899, 1900, and 1903."

THE notice required by section 1 of "The Waste Lands Ordinances of 1897, 1899, 1900, and 1903," having been duly published in manner prescribed by that section in respect of the above-named lands (*vide* Notice No. 3,675), and no claim having been made to the said lands or to any interest therein within the period of three months from the date specified in the said notice, I, John Murray Davies, Special Officer appointed under section 28 of the said Ordinances, under and by virtue of the powers vested in me in that behalf by section 2 of the said Ordinances, do hereby on April 23, 1910, order and declare that the said lands, as more fully described herein below, situate in the village of Watukana, in the Walgam pattu korale of the Dewamedhi hatpattu of the Kurunegala District, in the North-Western Province, and shown as lots 11, 12 in preliminary plan No. 690 and in the annexed diagram, and containing in extent 35 acres and 8 perches, are the property of the Crown.

Description of the Lands referred to.

The following lots situated in the village of Watukana, in the Walgam pattu korale of the Dewamedhi hatpattu of the Kurunegala District, in the North-Western Province, as described in the annexed diagram:—

Preliminary plan 690. Field sheet: village plan I/13/3-4, 11-12.
Situation: Watukana village in Walgam pattu korale of Kurunegala District.

Lot.	Name of Land.	Extent, A. R. P.
11	Heenkanda, Unugalakanda	7 2 25
12	Unugalakanda	27 1 23
		35 0 8

and bounded as follows: on the north by Dekandawalahenyaya, part of Temple claim; on the east by Bogahamulahena part of Temple claim, Kandahabodahenyaya part of Temple claim, Dangahamulahena part of Temple claim; on the south by the boundary of the Medaketiya korale; on the west by the boundary of the Medaketiya korale, the boundary of the Tissawa korale.

April 25, 1910.

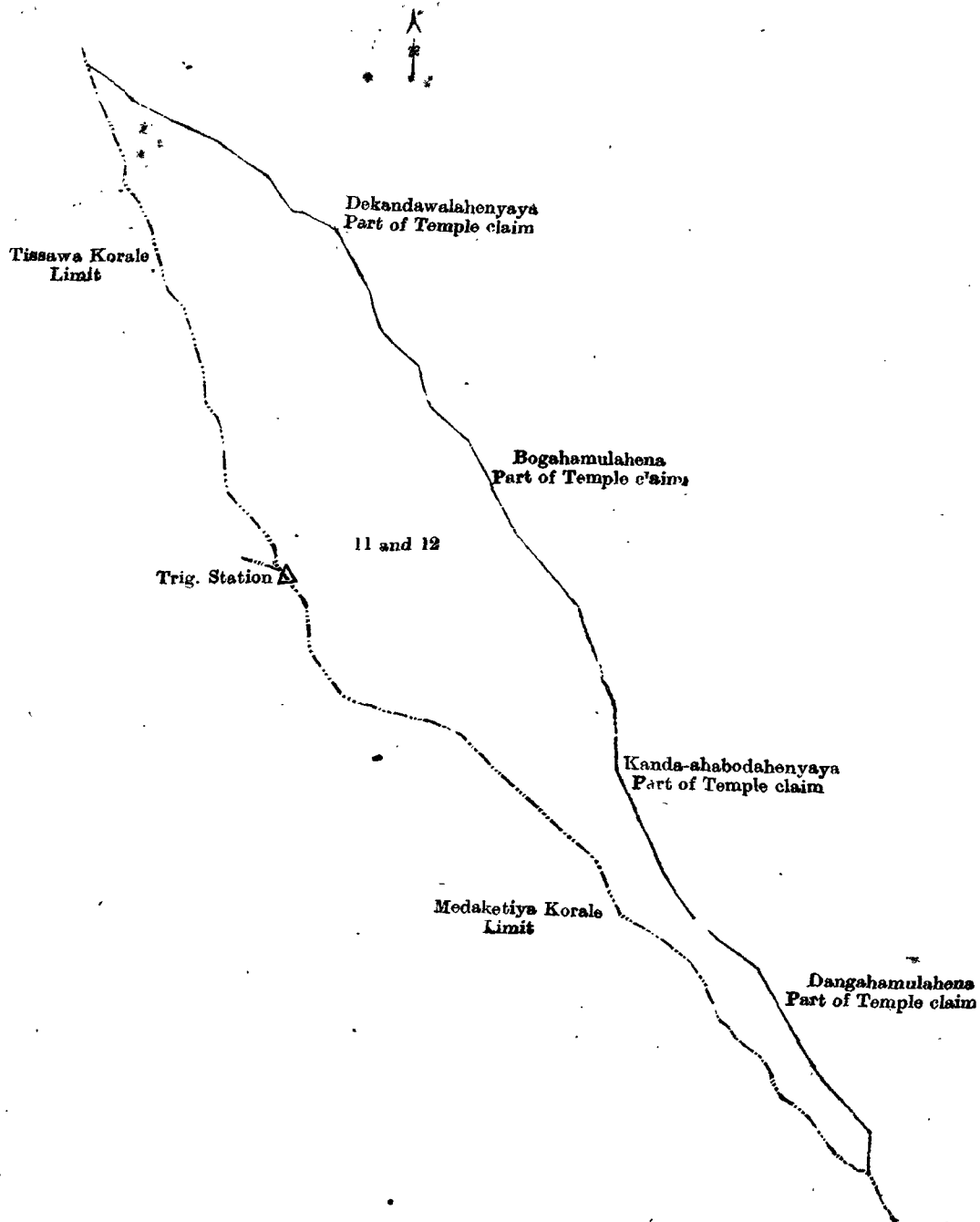
J. M. DAVIES,
Special Officer.

For Diagram see page 723.]

**Order under Section 2 of "The Waste Lands Ordinances of 1897, 1899, 1900, and 1903,"
declaring Lands to be Crown Property.**

In the matter of the lands commonly called or known as Wewihalakatuwa, Galweti yakatuwa, &c., Siyambalagahahena, Ehetugahahena, Wewihalahena, Tammanaelawakkawewa, Tammanaelawakkatisbamba, Bogahahena, Nugahahena, &c., situate in the village of Tammanaelawakka, in the Pahalawewu tulana of the Kende korale of the Nuwaragam palata, in the North-Central Province, and of "The Waste Lands Ordinances of 1897, 1899, 1900, and 1903."

THE notice required by section 1 of "The Waste Lands Ordinances of 1897, 1899, 1900, and 1903," having been duly published in manner prescribed by that section in respect of the above-named lands (*vide* Notice No. 3,665), and no claim having been made to the said lands or to any interest therein within the period of three months from the date specified in the said notice, I, Howard Orme Fox, Special Officer appointed under section 28 of the said Ordinances, under and by virtue of the powers vested in me in that behalf by section 2 of the said Ordinances, do hereby on April 11, 1910, order and declare that the said lands, as more fully described herein below, situate in the village of Tammanaelawakka, in the Pahalawewu tulana of the Kende korale of the Nuwaragam palata, in the North-Central Province, and shown as lots 1, 2, 3, 4, 5, 6, 8, 9, 11, 14, 15, 16, 17, 18, 19, 20, and 21 in preliminary plan 528 and in the annexed diagram, and containing in extent 1,544 acres and 28 perches, are the property of the Crown.



Surveyor-General's Office,
Colombo, November 11, 1909.
Kurunegala S. O. 215

Scale of 8 Chains to an Inch.

J. B. M. RIDOUT,
for Surveyor-General.

Description of the Lands referred to.

The following lots situated in the village of Tammanselawakka, in the Pahalawewu tulana of the Kende korale of the Nuwaragam palata, in the North-Central Province, as described in the annexed diagram:—

Preliminary plan 528.

Situation: Tammanselawakka village in Kende korale of Nuwaragam palata.

Lot.	Name of Land.	Extent, A. R. P.	Lot.	Name of Land.	Extent, A. R. P.
1	Wewaihalakatuwa, Galwetiya-katuwa, Velepahalakatuwa, Pahlawelakele, Ihawelakele	1,308 3 6	14	Pahalawelekele (encroachment)	0 0 21
2	Siyambalagahahena	33 2 9	15	Mawatahena	13 2 30
3	Ehetugahahena	12 0 21	16	Galgodahena	11 1 8
4	Wewihalahena	82 1 9	17	Hompola (cemetery)	0 0 23
5	Tammanselawakkawewa	60 2 15	18	Galapaulahena	8 0 16
6	Tammanselawakkatisbamba	4 3 15	19	Stream	0 2 21
7	Bogahahena	2 1 22	20	Do.	0 2 28
8	Nugahahena	4 1 39	21	Do.	0 2 28
9	Ihawalakele (encroachment)	0 0 7			
10					1,544 0 28

and bounded as follows: on the north by the boundary of the Northern Province, the village limit of Maha Siyambalagawewa; on the east by the village limit of Yakawewa, the village limit of Bellankadawela, the village limit of Tillangala, on the south by the village limit of Kudagama; the village limit of Karamba; on the west by the boundary of the Nuwaragam korale.

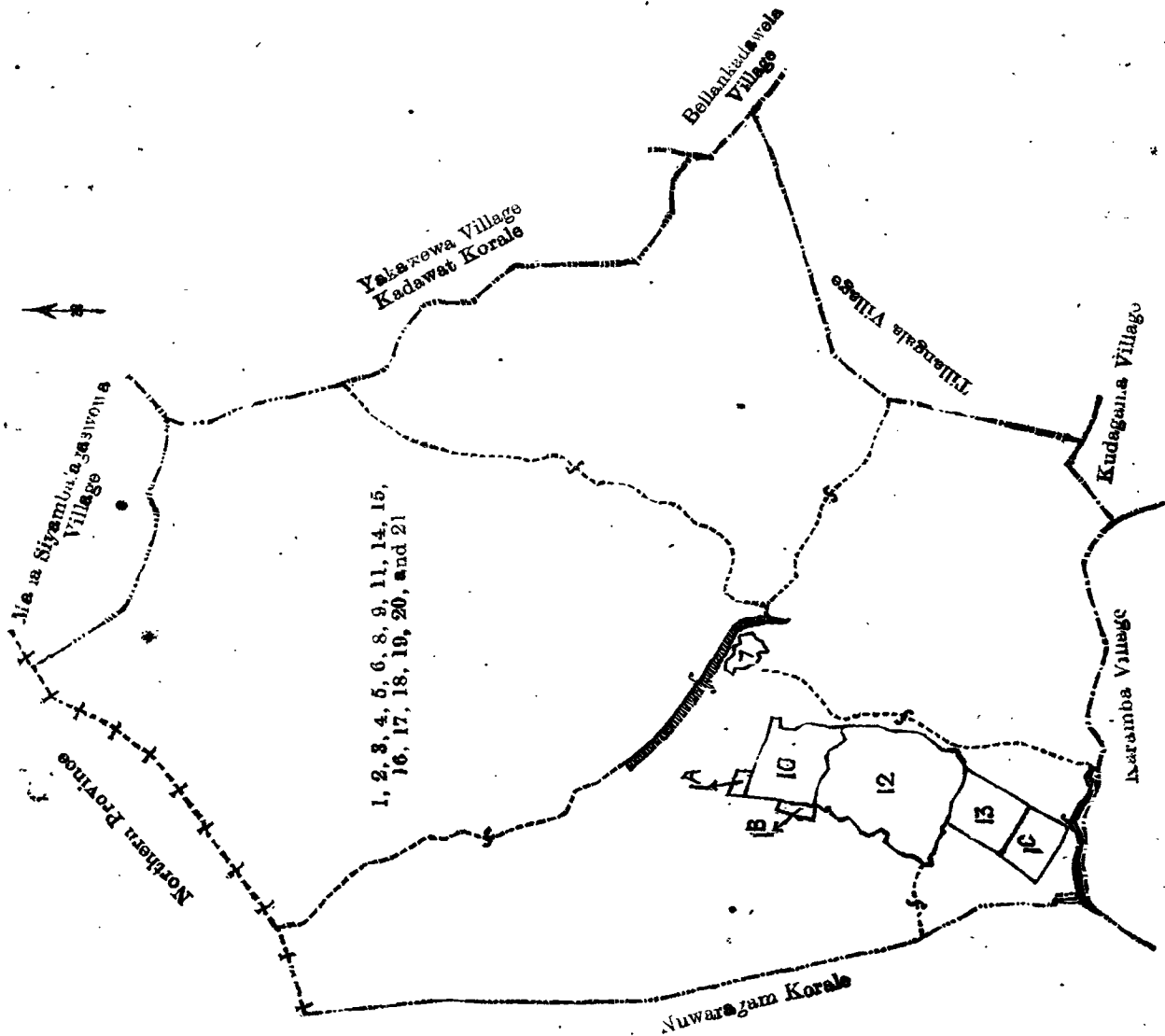
NOTE.—The following lots lying within the above boundaries are excluded from this order, and their aggregate acreage of 73 acres and 13 perches is not included in the acreage of 1,544 acres and 28 perches given above:—

Preliminary plan 528.

Lot.	Name of Land.	Extent, A. R. P.	Lot.	Name of Land.	Extent, A. R. P.
1a ..	Katuwa ..	1 0 12	12 ..	Paranawela ..	35 3 36
1b ..	Do. ..	1 0 17	13 ..	Pahala-akkarawela (T. Ps. 229,984 and 229,985) ..	10 3 7
1c ..	Do. ..	7 0 18			
7 ..	Kohombagahawatta ..	2 2 1			
10 ..	Ihala-akkarawela (T. Ps. 229,983, 224,495, and 234,184) ..	14 2 2			73 0 13

April 11, 1910.

H. O. FOX,
Special Officer.



Surveyor-General's Office,
Colombo, November 26, 1909.
Anuradhapura S. O. 613

Scale of 32 Chains to an Inch.

J. B. M. RIDOUT,
for Surveyor-General.

Order under Section 2 of "The Waste Lands Ordinances of 1897, 1899, 1900, and 1903,"
declaring Lands to be Crown Property.

In the matter of the lands commonly called or known as Palliyawatta and Heraligahawatta, situate in the village of Malgastalawawidiya, in the Medagam pattu korale of the Wellassa division, in the Province of Uva, and of "The Waste Lands Ordinances of 1897, 1899, 1900, and 1903."

THE notice required by section 1 of "The Waste Lands Ordinances of 1897, 1899, 1900, and 1903," having been duly published in manner prescribed by that section in respect of the above-named lands (*vide* Notice No. 3,649), and by claim having been made to the said lands or to any interest therein within the period of three months from the date specified in the said notice, I, John Murray Davies, Special Officer appointed under section 28 of the said Ordinances, under and by virtue of the powers vested in me in that behalf by section 2 of the said Ordinances, do hereby on April 11, 1910, order and declare that the said lands, as more fully described herein below, situate in the village of Malgastalawawidiya, in the Medagam pattu korale of the Wellassa division, in the Province of Uva, and shown as lots 34a1, 34a2 in preliminary plan No. 154 and in the annexed diagrams, and containing in extent 2 roods and 24 perches, are the property of the Crown.

Description of the Lands referred to.


The following lots situated in the village of Malgastalawawidiya, in the Medagam pattu korale of the Wellassa division, in the Province of Uva, as described in the annexed diagrams:—

I.—Preliminary plan 154. Village plan M/8/7-8, 15-16, and M/8/23-24, 31-32.

Situation: Malgastalawawidiya village in Medagam pattu korale of Badulla District.

Lot.	Name of Land.	Extent, A. R. P.
34a1	Palliyawatta	0 1 8

and bounded as follows: on the north by Akkarawattakella sold by the Crown, Palliahena claimed by Meera Saibu and others and now declared to be the property of the Crown under the Waste Lands Ordinances; on the east and south by Palliahena claimed by Meera Saibu and others and now declared to be the property of the Crown under the Waste Lands Ordinances; on the west by Akkarawatta claimed by Meera Saibu and others and now declared to be the property of the Crown under the Waste Lands Ordinances.



Surveyor-General's Office,
Colombo, November 15, 1909.

Scale of 8 Chains to an Inch.

J. B. M. RIDOUT,
for Surveyor-General.

II.—Preliminary plan 154. Village plan M/8/7-8, 15-16 and M/8/23-24, 31-32.


Situation: Malgastalawawidiya village in Medagam pattu korale of Badulla District.

Lot.	Name of Land.	Extent, A. R. P.
34a2	Heraligahawatta	0 1 16

and bounded as follows: on the north, east, south, and west by Palliahena claimed by Meera Saibu and now declared to be the property of the Crown under the Waste Lands Ordinances.

April 11, 1910.

J. M. DAVIES,
Special Officer.



Surveyor-General's Office,
Colombo, November 15, 1909.

Scale of 8 Chains to an Inch.

J. B. M. RIDOUT,
for Surveyor-General.

Uva S. O. 1,358