



# Ceylon Government Gazette

Published by Authority.

No. 6,384 — FRIDAY, JUNE 10, 1910.

PART I.—General: Minutes, Proclamations, Appointments, and General Government Notifications.  
PART II.—Legal and Judicial.

PART III.—Provincial Administration.  
PART IV.—Land Settlement.  
PART V.—Mercantile, Marine, Municipal, Local, &c.

*Separate paging is given to each Part in order that it may be filed separately.*

## Part IV.—Land Settlement.

	PAGE		
Preliminary Notices .. .. .	727	Final Orders .. .. .	733

### PRELIMINARY NOTICES.

Notice under "The Waste Lands Ordinances of 1897, 1899, 1900, and 1903."

TAKE notice that unless within three months from June 10, 1910, the persons, if any, who claim any interest in the lands hereinafter mentioned or in any one or more of such lands or to some interest therein make claim in person or in writing to the said lands or any of them or to some interest therein to Frederick Lewis, Esq., Special Officer appointed under section 28 of "The Waste Lands Ordinances of 1897, 1899, 1900, and 1903," at his office at Fort, Colombo:

Such Special Officer, in pursuance of the powers vested in him by the said Ordinances, will declare by writing under his hand that the said lands or such of them, as to which no claim has been made, are the property of the Crown.

FREDERICK LEWIS,  
Special Officer.

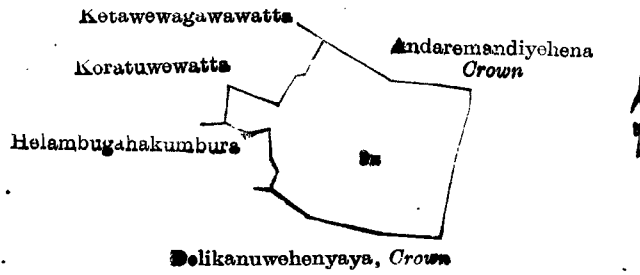
*Description of the Lands referred to.*

The following lots situated in the village of Suriyapokuna, in the East Giruwa pattu of the Hambantota District, in the Southern Province, as described in the annexed diagrams:—

I.—Preliminary plan 416. Field sheet P 11/38-46.  
Situation: Suriyapokuna village in East Giruwa pattu of Hambantota District.

Lot.	Name of Land.	Extent, A. R. P.
3a	Welagawahena (P. P. 1,518/lot 285)	5 0 20

and bounded as follows: on the north and east by Andaremandiyehena declared to be Crown property under the Waste Lands Ordinances; on the south by Delikanuwehenyaya declared to be Crown property under the Waste Lands Ordinances; on the west by Helambugahakumbura claimed by Amarakoon Dissanayake Don Samuel and others; Koratuwewatta claimed by Ekanayakage Pehamy, Ketawewagawawatta claimed by Wellapulara Sarnelis Appu.



Surveyor-General's Office,  
Colombo, April 29, 1910.

Scale of 8 Chains to an Inch.

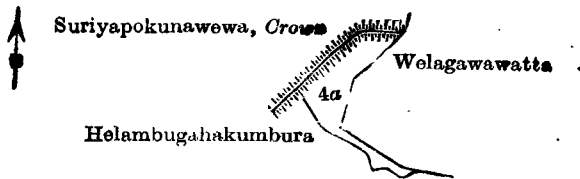
J. B. M. RIDOUT,  
for Surveyor-General.

II.—Preliminary plan 416. Field sheet P 11/38-46.

Situation : Suriyapokuna village in East Giruwa pattu of Hambantota District.

Lot.	Name of Land.	Extent., A. R. P.
4a	Kongahakoratuwa	0 3 18

and bounded as follows : on the north by Suriyawewa declared to be Crown property under the Waste Lands Ordinances ; on the east by Welagawawatta claimed by Ekanayakage Baba ; on the south by Helambugahakumbura claimed by Amarakoon Dissanayakage Don Samuel and others ; on the west by Suriyawewa declared to be Crown property under the Waste Lands Ordinances.



Surveyor-General's Office,  
Colombo, August 27, 1909.  
3,768

Scale of 8 Chains to an Inch.

J. B. M. RIDOUT,  
for Surveyor-General.  
Hambantota S. O. 40—1910

Notice under "The Waste Lands Ordinances of 1897, 1899, 1900, and 1903."

TAKE notice that unless within three months from June 10, 1910, the persons, if any, who claim any interest in the lands hereinafter mentioned or in any one or more of such lands make claim in person or in writing to the said lands or any of them or to some interest therein to Frederick Lewis, Esq., Special Officer appointed under section 28 of "The Waste Lands Ordinances of 1897, 1899, 1900, and 1903," at his office at Fort, Colombo :

Such Special Officer, in pursuance of the powers vested in him by the said Ordinances, will declare by writing under his hand that the said lands or such of them, as to which no claim has been made, are the property of the Crown.

FREDERICK LEWIS,  
Special Officer.

Description of the Lands referred to.

The following lots situated in the village of Manamperigama, in the West Giruwa pattu of the Hambantota District, in the Southern Province, as described in the annexed diagrams :—

I.—Preliminary plan 369. Field sheet P/11/54-62.

Situation : Manamperigama village in West Giruwa pattu of Hambantota District.

Lot.	Name of Land.	Extent., A. R. P.
3	Rotawalakumbura	0 1 19

and bounded as follows : on the north by the road from Talawa to Hatagala ; on the east, south, and west by Parapadahena declared to be Crown property under the Waste Lands Ordinances.



Scale of 8 Chains to an Inch.

Surveyor-General's Office,  
Colombo, April 16, 1910.

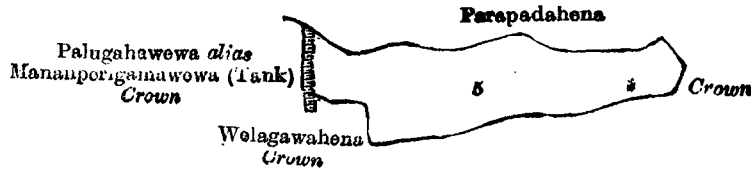
J. B. M. RIDOUT,  
for Surveyor-General.

II.—Preliminary plan 369. Field sheet P/11/54-62.

Situation : Manamperigama village in West Giruwa pattu of Hambantota District.

Lot.	Name of Land.	Extent., A. R. P.
5	Palugahakumbura	4 1 18

and bounded as follows : on the north and east by Parapadahena declared to be Crown property under the Waste Lands Ordinances ; on the south by Welagawahena declared to be Crown property under the Waste Lands Ordinances ; on the west by Palugahawewa *alias* Manamperigamawewa (tank) declared to be Crown property under the Waste Lands Ordinances.



Surveyor-General's Office,  
Colombo, April 16, 1910.  
3,769

Scale of 8 Chains to an Inch.

J. B. M. RIDOUT,  
for Surveyor-General.  
Hambantota S. O. 41—1910

Notice under "The Waste Lands Ordinances of 1897, 1899, 1900, and 1903."

TAKE notice that unless within three months from June 10, 1910, the persons, if any, who claim any interest in the lands hereinafter mentioned or in any one or more of such lands or to some interest therein make claim in person or in writing to the said lands or any of them or to some interest therein to J. M. Davies, Esq., Special Officer appointed under section 28 of "The Waste Lands Ordinances of 1897, 1899, 1900, and 1903," at his office at Fort, Colombo :

Such Special Officer, in pursuance of the powers vested in him by the said Ordinances, will declare by writing under his hand that the said lands or such of them, as to which no claim has been made, are the property of the Crown.

J. M. DAVIES,  
Special Officer.

Description of the Lands referred to.

The following lots situated in the village of Badanegedera, in the Meda Pattu Korale West of the Katugampola hatpattu of the Kurunegala District, in the North-Western Province, as described in the annexed diagrams :—

I.—Preliminary plan 322. Field sheet : Village plan I/17/37 and I/17/45.  
Situation : Badanegedera village in Meda Pattu West of Kurunegala District.

Lot.	Name of Land.	Extent, A. R. P.
1½	Habbakele .. .. .	.. 10 0 34
11	Road .. .. .	.. 0 2 18
		10 3 12

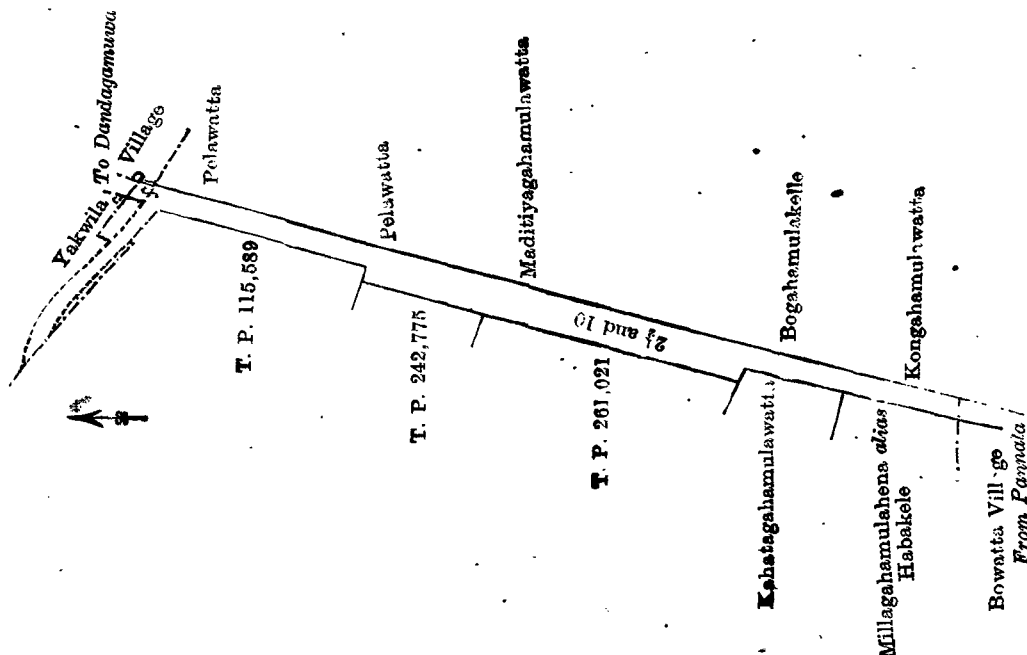
and bounded as follows : on the north by the village limit of Yakwila ; on the east by the village limit of Yakwila, T. P. 242,775 ; on the south by the village limit of Bowatta ; on the west by the village limit of Werahera, the road from Makandura to Dandagamuwa.

For Diagram see page 730.

II.—Preliminary plan 322. Field sheet : village plan I/17-37 and I/17/45.  
Situation : Badanegedera village in Meda Pattu West of Kurunegala District.

Lot.	Name of Land.	Extent, A. R. P.
2½	Habbakele (road reservation) .. .. .	.. 0 0 35
10	Road .. .. .	.. 0 3 0
		0 3 35

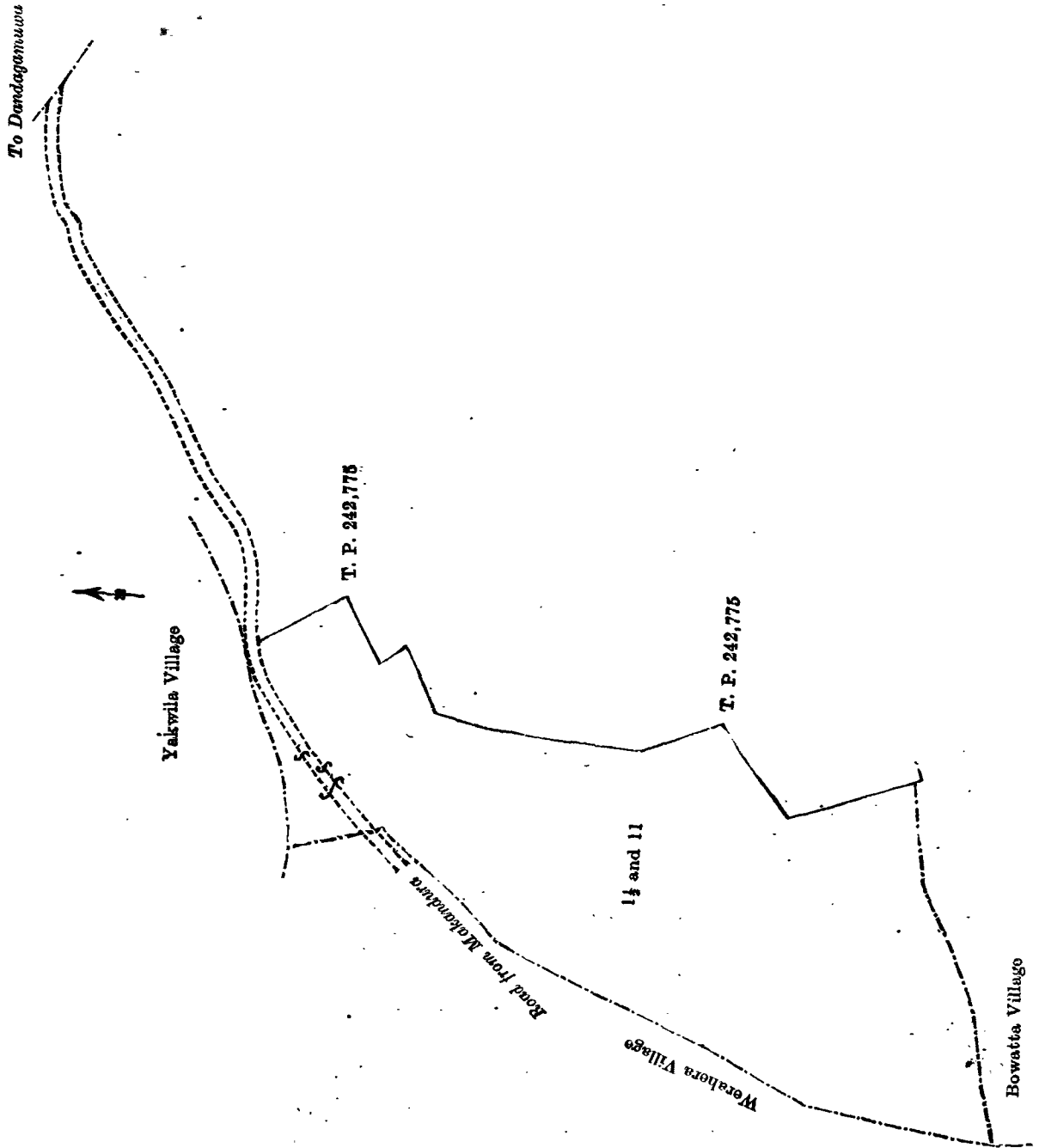
and bounded as follows : on the north by the village limit of Yakwila ; on the east by Pelawatta claimed by William de Dias Bandaranayaka and others, Pelawatta claimed by Wanasingha Arachchilage Punchi Nona and others, Maditiyagahamulawatta claimed by ditto, Bogahamulakelle claimed by ditto, Kongahamulawatta claimed by Wanasinghe Arachchilage Pransina Hamy ; on the south by the village limit of Bowatta ; on the west by Millagahamulahena alias Habbakele claimed by Wanisinghe Arachchilage Pransina Hamy, Kahatagahamulawatta claimed by Wanisinghe Arachchilage Punchi Nona and others, T. Ps. 261,021, 242,775, 115,589, the village limit of Yakwila.



Surveyor-General's Office,  
Colombo, March 12, 1910.

Scale of 4 Chains to an Inch.

J. B. M. RIDOUT,  
for Surveyor-General.



Scale of 8 Chains to an Inch.

Surveyor-General's Office,  
Colombo, March 12, 1910.

J. B. M. RIDOUT,  
for Surveyor-General.

III.—Preliminary plan 322. Field sheet : village plan I/17/37 and I/17/45.  
Situation : Badanegedera village in Meda Pattu West of Kurunegala District.

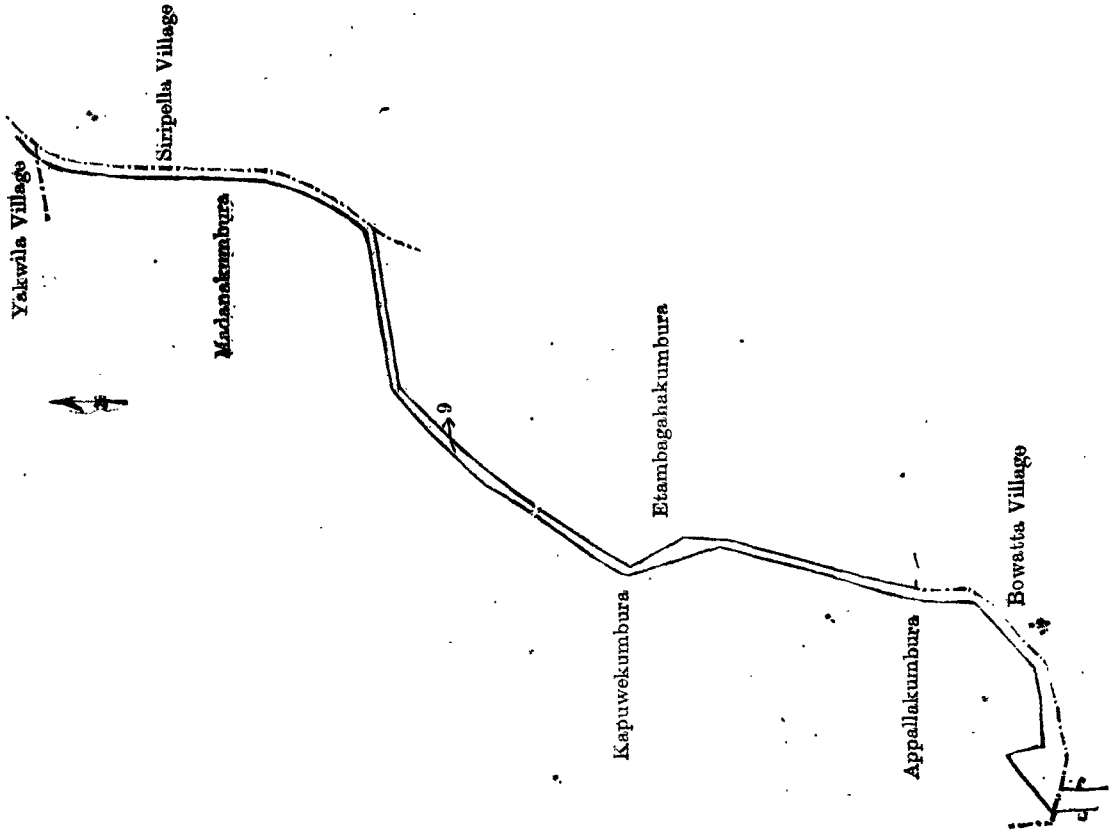
Lot.	Name of Land.	Extent, A. R. P.
9	Stream	0 2 8

and bounded as follows : on the north by Madanakumbura claimed by Borugomage Selestina Hamy, the village limit of Yakwila ; on the east by the village limit of Siripella, Etambagahakumbura claimed by Amaris Naidey and others ; on the south by the village limit of Bowatta ; on the west by Appallakumbura claimed by Wanasinghe Arachchige Pransina Hamy, Kapuwekumbura claimed by Wanasinghe Arachchige Pransina Hamy.

[For Diagram see page 731.]

IV.—Preliminary plan 322. Field sheet : village plan I/17/37 and I/17/45.  
Situation : Badanegedera village in Meda Pattu West of Kurunegala District.

Lot.	Name of Land.	Extent, A. R. P.
8	Stream	0 0 28

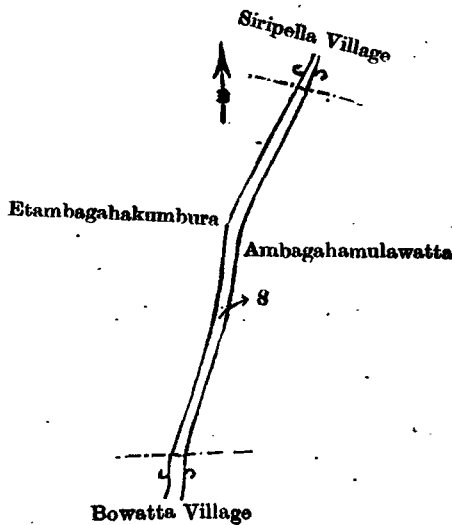


Scale of 4 Chains to an Inch.

Surveyor-General's Office,  
Colombo, March 12, 1910.

J. B. M. RIDOUT,  
for Surveyor-General.

and bounded as follows: on the north by the village limit of Siripella; on the east by Ambagahamulawatta claimed by Amarasinghage Thelenis and another; on the south by the village limit of Bowatta; on the west by Etambagahakumbura claimed by Amaris Naidey and others.



Scale of 4 Chains to an Inch.

Surveyor-General's Office,  
Colombo, March 12, 1910.

3,770

J. B. M. RIDOUT,  
for Surveyor-General.  
Kurunegala S. O. 27—1910

Notice under "The Waste Lands Ordinances of 1897, 1899, 1900, and 1903."

TAKE notice that unless within three months from June 10, 1910, the persons, if any, who claim any interest in the lands hereinafter mentioned or in any one or more of such lands or to some interest therein make claim in person or in writing to the said lands or any of them or to some interest therein to N. A. Hampton, Esq., Special Officer appointed under section 28 of "The Waste Lands Ordinances of 1897, 1899, 1900, and 1903," at his office at Fort, Colombo:

Such Special Officer, in pursuance of the powers vested in him by the said Ordinances, will declare by writing under his hand that the said lands or such of them, as to which no claim has been made, are the property of the Crown.

N. A. HAMPTON,  
Special Officer.

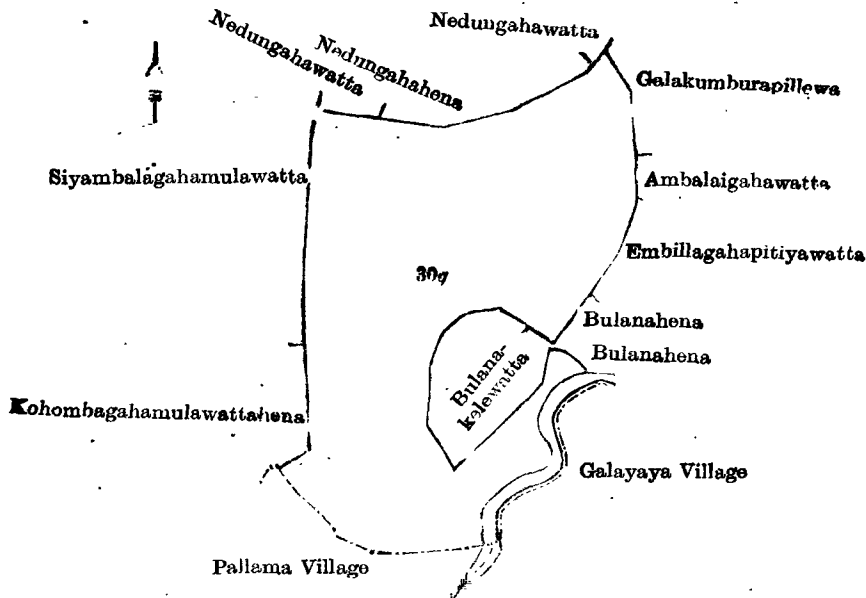
*Description of the Lands referred to.*

The following lots situated in the village of Mukalana, in the Meda Pattu Korale West of the Katugampola hatpattu of the Kurunegala District, in the North-Western Province, as described in the annexed diagrams :—

I.—Preliminary plan 312. Field sheets : village plan I 17/52, I 17/60.  
 Situation : Mukalana village in Meda Pattu Korale West of Kurunegala District.

Lot.	Name of Land.	Extent, A. R. P.
30g	Bulanagahakele	18 2 6

and bounded as follows : on the north by Nedungahawatta claimed by Rajakaruna Mudiyansele Manelhamy and others, Nedungahahena claimed by Rajakaruna Mudiyansele Manelhamy and others, Nedungahawatta claimed by Rajakaruna Mudiyansele Manelhamy and others ; on the east by Galakumburapillawa claimed by Rajakaruna Mudiyansele Unguhamy and others, Ambalaigahawatta claimed by Subasinghe Appuhamilage Manel Appuhamy and others, Embillagahapitiyawatta claimed by Rajakaruna Mudiyansele Funchihamy and others, Bulanahena claimed by Patiraja Mudiyansele Karonchi, Bulanekewatta claimed by Ranwalage John Perera, Bulanahena claimed by Patiraja Mudiyansele Karonchi, the village limit of Galayaya ; on the south by the village limit of Pallama ; on the west by Kohombagahamulawattahena claimed by Rajakaruna Mudiyansele Herathamy and others, Siyambalagahamulawatta claimed by Peena Muna Sinnatamby and others.



Scale of 8 Chains to an Inch.

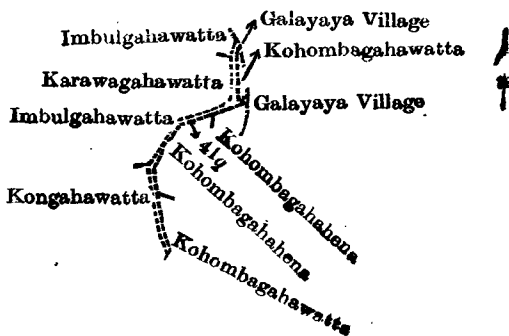
Surveyor-General's Office,  
 Colombo, April 28, 1910.

J. B. M. RIDOUT,  
 for Surveyor-General.

II.—Preliminary plan 312. Field sheets : village plan I 17/52, I 17/60.  
 Situation : Mukalana village in Meda Pattu, Korale West of Kurunegala District.

Lot.	Name of Land.	Extent, A. R. P.
41g	Road	0 0 29½

and bounded as follows : on the north by Karawagahawatta claimed by Naidehamilage Geevattehamy, Imbulgahawatta claimed by Rajakaruna Mudiyansele Punchi Singho and others ; on the east by the village limit of Galayaya, Kohombagahawatta claimed by Adikara Mudiyansele Punchi Appuhamy and others, the village limit of Galayaya, Kohombagahahena claimed by Adikara Mudiyansele Kiribanda, ex-Vidane, Kohombagahahena claimed by Adikara Mudiyansele Punchi Appuhamy and others ; on the south by Kohombagahawatta claimed by Adikara Mudiyansele Punchi Appuhamy and others ; on the west by Kongahawatta claimed by Rajakaruna Mudiyansele PUNCHIRALA and others, Imbulgahawatta claimed by Rajakaruna Mudiyansele PUNCHI SINGHO and others.



Scale of 8 Chains to an Inch.

Surveyor-General's Office,  
 Colombo, April 28, 1910.

J. B. M. RIDOUT,  
 for Surveyor-General.  
 Kurunegala S. O. 28—1910

## Notice under "The Waste Lands Ordinances of 1897, 1899, 1900, and 1903."

TAKE notice that unless within three months from June 10, 1910, the persons, if any, who claim any interest in the land hereinafter mentioned appear before the Assistant Government Agent of the Matara District at the Matara Kachcheri and make claim to the said land or to some interest therein :

Such Assistant Government Agent, in pursuance of the powers in him vested by "The Waste Lands Ordinances of 1897, 1899, 1900, and 1903," will declare by writing under his hand that the said land, to which no claim has been made, is the property of the Crown.

*Description of the Land referred to.*

W. L. KINDERSLEY,  
Assistant Government Agent.

The land commonly called or known as Panganwaladeniyehena, situated at Makandura, in the Kandaboda pattu of the Matara District, Southern Province, containing in extent 1 rood and 12 perches, shown as lot 5c in block survey preliminary plan 88, and in the annexed certified tracing therefrom; and bounded as follows: on the north by Panganwelahena shown in title plan 237,029 and sold to Endoris Balasuriya and Bulugahakoratuwa claimed by Manage Juwan and others; on the east by Bulugahakoratuwa claimed by Manage Juwan and others; on the south by Kuttigederagetahalahena shown in T. P. 172,143 and sold by Crown to Wijetungamage Don Siman, a trench, and Panganwelahena shown in title plan 237,030 and sold to W. K. Don Andris and another; and on the west by Panganwelahena shown in title plan 237,029 and sold to Endoris Balasuriya.

Preliminary plan 88. Field sheet O 20/1-9 and O 20/2-10.  
Situation: Makandura village in Kandaboda pattu of Matara District.



Scale of 8 Chains to an Inch.

Surveyor-General's Office,  
Colombo, July 29, 1909.  
3,772

J. B. M. RIDOUT,  
for Surveyor-General.

It is hereby duly notified that the extent of lot 6 appearing in W. L. O. Notice No. 3,762 of Mediyawa village, in the North-Central Province, published in *Government Gazette* of May 27, 1910, as 0A. 1R. 12P., should be 0A. 0R. 12P.

Colombo, June 6, 1910.

JOHN STILL,  
Special Officer.

## FINAL ORDERS.

## Order under Section 2 of "The Waste Lands Ordinances of 1897, 1899, 1900, and 1903," declaring Lands to be Crown Property.

In the matter of the lands commonly called or known as Walarakmullekuttiya, Walarakmulla, Walarakmullehena, Wallarakmullekuttiya, and Tippolehena, situate in the village of Ganegama, in the Gangaboda pattu of the Matara District, in the Southern Province, and of the "Waste Lands Ordinances of 1897, 1899, 1900, and 1903."

THE notice required by section 1 of "The Waste Lands Ordinances of 1897, 1899, 1900, and 1903, having been duly published in manner prescribed by that section in respect of the above-named lands (*vide* Notice No. 3,663), and no claim having been made to the said lands or to any interest therein within the period of three months from the date specified in the said notice, I, Howard Orme Fox, Special Officer appointed under section 28 of the said Ordinances, under and by virtue of the powers in me in that behalf by section 2 of the said Ordinances, do hereby on April 27, 1910, order and declare that the said lands as more fully described herein below, situate in the village of Ganegama, in the Gangaboda pattu of the Matara District, in the Southern province, and shown as lots 24, 31, 32, 35, and 53 in preliminary plan No. 182 and in the annexed diagrams, and containing in extent 90 acres and 3 perches, are the property of the Crown.

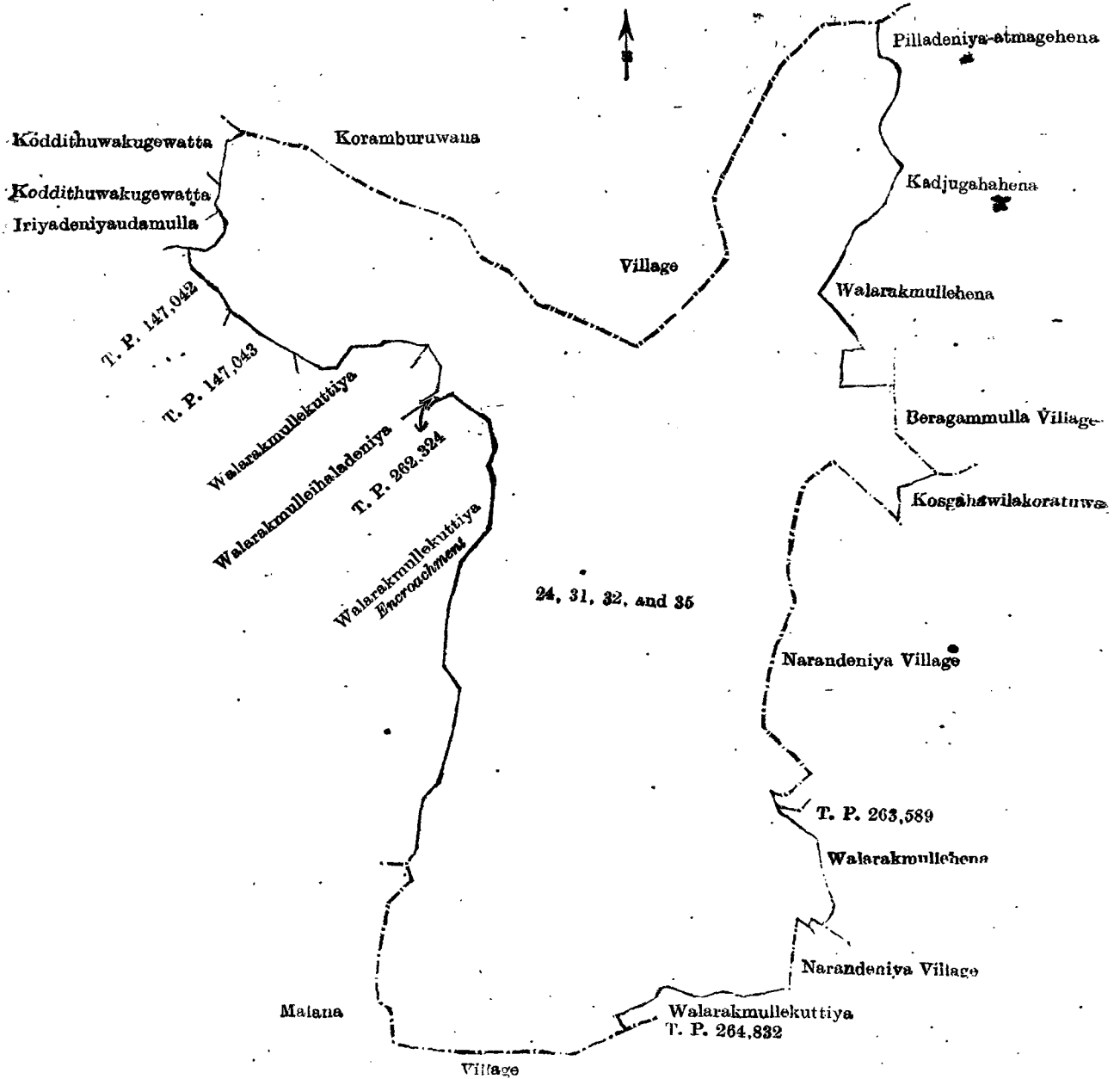
*Description of the Lands referred to.*

The following lots situated in the village of Ganegama, in the Gangaboda pattu of the Matara District, in the Southern Province, as described in the annexed diagrams:—

I.—Preliminary plan 182. Field sheet O/20/34-42 and O/20/35-43.  
Situation: Ganegama village in in Gangaboda pattu of Matara District.

Lot.	Name of Land.	Extent, A. R. P.	Lot.	Name of Land.	Extent A. R. P.
24 ..	Walarakmullekuttiya	.. 77 2 32	35 ..	Walarakmullekuttiya	.. 1 0 38
31 ..	Walarakmulla	.. 0 3 24			
32 ..	Walarakmullehena	.. 0 1 19			80 0 33

and bounded as follows: on the north by the village limit of Koramburuwana; on the east by Pilladeniyeatmagahena claimed by W. Don Siyadoris, Kajugahahena claimed by H. Don Abraham, Walarakmullehena claimed by W. Don Siyadoris, the village limit of Beragammulla, Kosgahawilakoratuwa claimed by Naimanapatiranage Dona Gimara, the village limit of Narandeniya, Walarakmullehena sold by the Crown to Endris Dias Wellappuli of Narandeniya and another (T. P. 263,589), the village limit of Narandeniya; on the south by Walarakmullekuttiya sold by the Crown to Samaraweera Kankanage Don Lewis of Gatara (T. P. 264,832), the village limit of Malana; on the west by the village limit of Malana, Walarakmullekuttiya, encroachment by Jeeris de Silva Lokubadu Jayasuriya, Walarakmullethaladeniya sold by the Crown to ditto (T. P. 262,324), Walarakmullekuttiya sold by the Crown to ditto, T. Ps. 147,043 and 147,042, Iriyadeniyendumulla claimed by Pedrick Tyne Dissanayaka Seneviratne, Kodituwakkugewatta claimed by A. M. James Appu.



Surveyor-General's Office,  
Colombo, November 15, 1909.

Scale of 8 Chains to an Inch.

J. B. M. RIDOUT,  
for Surveyor-General.

II.—Preliminary plan 182. Field sheet O/20/35-43 and O/20/36-44.  
Situation: Ganegama village in Gangaboda pattu of Matara District.

Lot.  
53

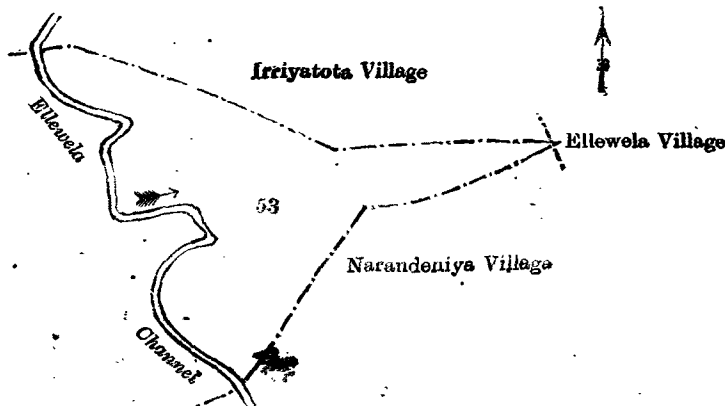
Name of Land.  
Tippolehena

Extent, A. B. P.  
9 3 10

and bounded as follows: on the north by the village limit of Iriyatota; on the east by the village limit of Ellewela; on the south by the village limit of Narandeniya; on the west by the Ellewela channel.

April 27, 1910.

H. O. Fox,  
Special Officer.



Surveyor-General's Office,  
Colombo, November 15, 1909.

Scale of 8 Chains to an Inch.

J. B. M. RIDOUT,  
for Surveyor-General.

Matara S. O. 1,517



**Order under Section 4, Sub-section (1), of "The Waste Lands Ordinances of 1897, 1899, 1900, and 1903,"  
declaring Lands to be Crown Property.**

In the matter of the lands commonly called or known as Nugahena, Boraluketiyemukalana, Keenagahahena, Delgahahena, Mahahena, &c., Ratukosgahahena *alias* Nugagahahena, situate in the village of Karatota, in the Kandaboda pattu of the Matara District, in the Southern Province, and of "The Waste Lands Ordinances of 1897, 1899, 1900, and 1903."

WHEREAS in pursuance of section 1 of the said Ordinances it was duly notified on February 14, 1908, that if no claim to the lands commonly called or known as Nugahena, Boraluketiyemukalana, Keenagahahena, Delgahahena, Mahahena, &c., Ratukosgahahena *alias* Nugagahahena, situate in the village of Karatota, in the Kandaboda pattu of the Matara District, in the Southern Province, containing in extent 129 acres 2 roods and 17 perches, and shown as lots 28 and 28f in preliminary plan 500, and in the annexed diagram was made to John Murray Davies, Special Officer appointed under section 28 of the said Ordinances, within the period of three months from the date specified in such notice, such lands would be declared the property of the Crown, and dealt with on account of the Crown (*vide* Notice No. 2,950):

And whereas (1) Raluwe Donpransiku Don Carolis, Police Officer of Talpawela, (2) Don Siman Wijesingha of Karatota, made claim thereto, and whereas the said claimants have withdrawn their claims to the said lands, I, John Murray Davies, Special Officer appointed under section 28 of the said Ordinances, under and by virtue of the powers vested in me in that behalf by section 4 of the said Ordinances, do hereby on April 11, 1910, order and declare under section 4, sub-section (1), of the said Ordinances, that the said lands as more fully described herein below, are the property of the Crown.

*Description of the Lands referred to.*

The following lots situated in the village of Karatota, in the Kandaboda pattu of the Matara District, in the Southern Province, as described in the annexed diagram:—

Preliminary plan 500. Field sheet O/20/53-54, 61-62 and O/20/55-56, 63-64.

Situation: Karatota village in Kandaboda pattu of Matara District.

Lot.	Name of Land.	Extent, A. R. P.
28	Nugehena, Boraluketiyemukalana, Keenagahahena, Delgahahena, Mahahena, &c.	128 2 37
28f	Ratukosgahahena <i>alias</i> Nugagahahena	0 3 20
		129 2 17

and bounded as follows: on the north by the limit of Gangaboda pattu, Telembugahakoratuwa claimed by Jaliyagodage Don Andris and others, Mahahena (T. P. 263,576), Puwakwatta (T. P. 167,480), Kongahahena (T. P. 167,476), Kottamuna (T. P. 167,477), Nekatigekumbura claimed by Senanayakage Don Bastian and others, Nekatigewatta claimed by Senanayakage Don Babanis Appuhamy; on the east by Welapatinigahahenyaya belonging to Don Siman Wijesinghe and another, Welapatinideniya claimed by ditto, Welapatinigahahenyaya belonging to Don Siman Wijesinghe and another, Hapugodagewatta claimed by ditto, Hapugodawattebatalakella claimed by ditto, Vidanagewatta claimed by R. B. Don Davit, Ambagahawatta claimed by ditto, Pitakoratuwa claimed by ditto; on the south by the limit of West Giruwa pattu, (Getamane village), the limit of Gangaboda pattu; on the west by the limit of Gangaboda pattu, part of T. P. 234,499, Ginigalgoda-atmaga (T. P. 257,525), part of T. P. 234,499, Ginigalgoda-atmaga (T. P. 257,524), the limit of Gangaboda pattu.

April 11, 1910.

J. M. DAVIES,  
Special Officer.

[For Diagram see page 736.]

**Order under Section 4, Sub-section (1), of "The Waste Lands Ordinances of 1897, 1899, 1900, and 1903,"  
admitting Land to be Private Property.**

In the matter of the land commonly called or known as Welapatinigahahenyaya, situate in the village of Karatota, in the Kandaboda pattu of the Matara District, in the Southern Province, and of "The Waste Lands Ordinances of 1897, 1899, 1900, and 1903."

WHEREAS in pursuance of section 1 of the said Ordinances it was duly notified on February 14, 1908, that if no claim to the land commonly called or known as Welapatinigahahenyaya, situate in the village of Karatota, in the Kandaboda pattu of the Matara District, in the Southern Province, containing in extent 33 acres 1 rood and 25 perches, and shown as lot 29 in preliminary plan 500 as described in the annexed diagram, was made to John Murray Davies, Special Officer appointed under section 28 of the said Ordinances, within the period of three months from the date specified in such notice, such land would be deemed the property of the Crown, and dealt with on account of the Crown (*vide* Notice No. 2,950):

And whereas (1) Raluwe Donpransiku Don Carolis, Police Officer of Talpawila, (2) Don Siman Wijesingha, of Karatota made claim thereto, and I, John Murray Davies, Special Officer appointed under section 28 of the said Ordinances, made due inquiry into such claim, I, with the consent of His Excellency the Governor, do hereby admit the claim of the said claimants to the said land as more fully described herein below, under section 4, sub-section (1), of the said Ordinances.

*Description of the Land referred to.*

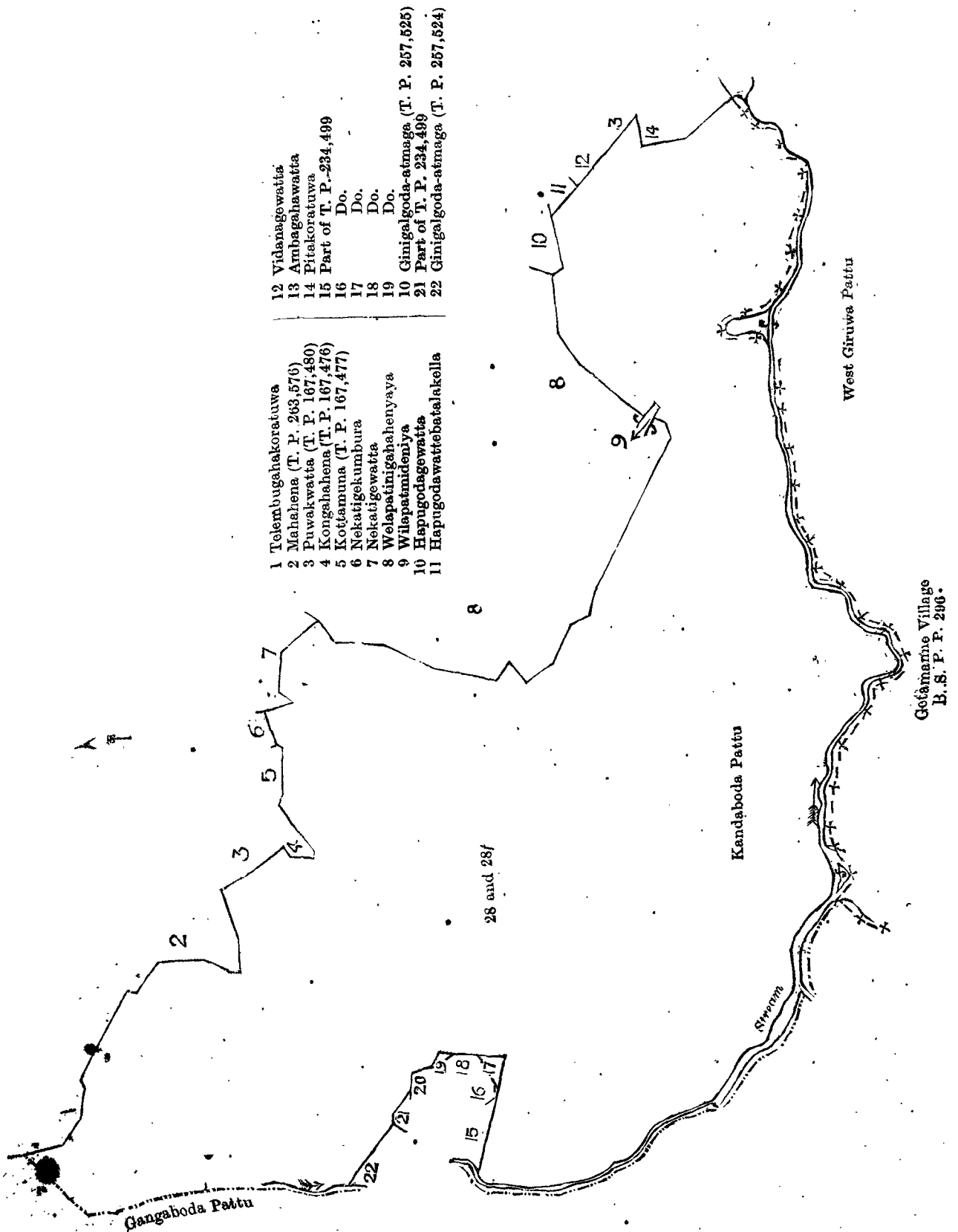
The following lot situated in the village of Karatota, in the Kandaboda pattu of the Matara District, in the Southern Province, as described in the annexed diagram:—

Preliminary plan 500. Field sheets O/20/53-54, 61-62 and O/20/55-56, 63-64.

Situation: Karatota village in Kandaboda pattu of Matara District.

Lot.	Name of Land.	Extent, A. R. P.
29	Welapatinigahahenyaya	33 1 25

and bounded as follows: on the north by Nekatigeparagahawatta claimed by D. Siman and others, Pansalawatta claimed by B. Babun Hami and others, Ihalahawatta claimed by Don Siman Wijesinghe and others, Divilrukkattanagahawatta claimed by W. Baba Hami and others; on the east by Wilapatinigahahenekoratuwa claimed by Don Siman Wijesingha



- |    |                             |    |                                    |
|----|-----------------------------|----|------------------------------------|
| 1  | Telembugahakoruwa           | 12 | Vidanagewatta                      |
| 2  | Mahahena (T. P. 263,576)    | 13 | Ambagahawatta                      |
| 3  | Puwakwatta (T. P. 167,480)  | 14 | Pitakoratuwa                       |
| 4  | Kongahahena (T. P. 167,476) | 15 | Part of T. P. 234,499              |
| 5  | Kottamuna (T. P. 167,477)   | 16 | Do.                                |
| 6  | Nekatigekumbura             | 17 | Do.                                |
| 7  | Nekatiגעwatta               | 18 | Do.                                |
| 8  | Welapattimigehahenyaya      | 19 | Do.                                |
| 9  | Wilapatmideniya             | 20 | Gimigalgoda-atmaga (T. P. 257,525) |
| 10 | Hapugodagewatta             | 21 | Part of T. P. 234,499              |
| 11 | Hapugodawattebatalakella    | 22 | Gimigalgoda-atmaga (T. P. 257,524) |

Surveyor-General's Office,  
Colombo, January 14, 1910.  
Matara S. O. 1,518

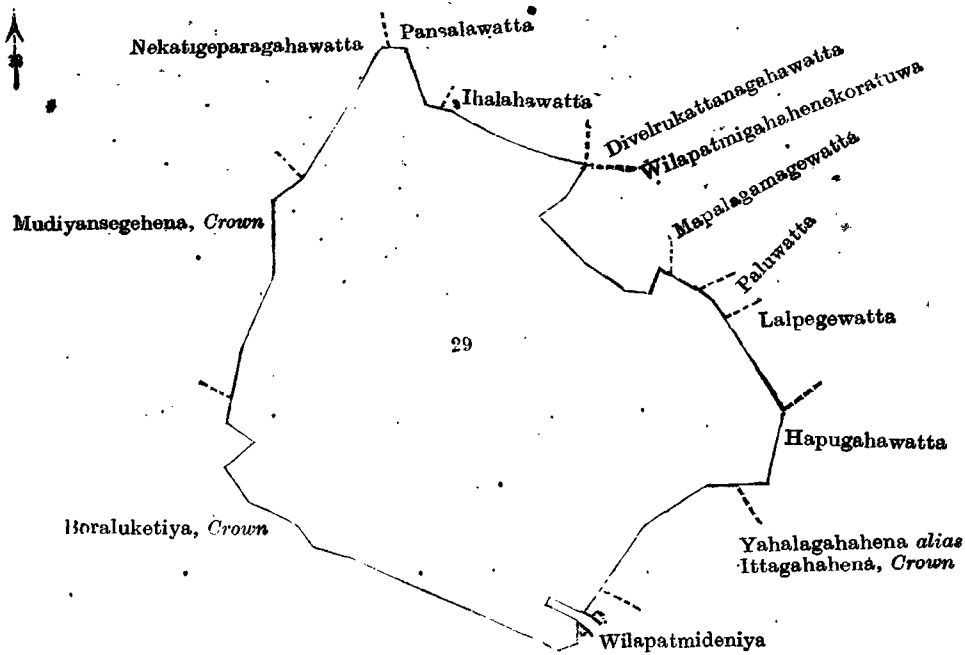
Scale of 8 Chains to an Inch.

H. O. BARNARD,  
for Surveyor-General.

and others, Mapalaganagewatta claimed by Don Dionis Wijesinghe, Paluwatta claimed by K. Lewis and others, Lalpege-  
watta claimed by Don Siman Wijesinghe, Hapugahawatta claimed by Don Siman Wijesinghe and others; on the south by  
Yahalaganahena *alias* Ittagahahena belonging to Crown, Wilapatmideniya claimed by Don Siman Wijesinghe and others,  
Boraluketiya belonging to Crown; on the west by Boraluketiya belonging to Crown, Mudiyansegehena belonging to Crown,  
Nekatiגעparagahawatta claimed by D. Siman and others.

April 11, 1910.

J. M. DAVIES,  
Special Officer.



Surveyor-General's Office,  
Colombo, January 14, 1910.  
Matara S. O. 1,519

Scale of 8 Chains to an Inch.

H. O. BARNARD,  
for Surveyor-General.

**Order under Section 2 of "The Waste Lands Ordinances of 1897, 1899, 1900, and 1903,"  
declaring Lands to be Crown Property.**

In the matter of the lands commonly called or known as Path reservation (P. P. 4,742/13,396, path Gederagahadeniye-atmaga (path reservation), situate in the village of Pottewela, in the Kandaboda pattu of the Matara District, in the Southern Province, and of "The Waste Lands Ordinances of 1897, 1899, 1900, and 1903."

THE notice required by section 1 of "The Waste Lands Ordinances of 1897, 1899, 1900, and 1903," having been duly published in manner prescribed by that section in respect of the above-named lands (*vide* Notice No. 3,662), and no claim having been made to the said lands or to any interest therein within the period of three months from the dates specified in the said notice; I, John Murray Davies, Special Officer appointed under section 28 of the said Ordinances; under and by virtue of the powers vested in me in that behalf by section 2 of the said Ordinances, do hereby on April 25, 1910, order and declare that the said lands as more fully described herein below, situate in the village of Pottewela, in the Kandaboda pattu of the Matara District, in the Southern Province, and shown as lots 12a, 21a, 21b in preliminary plan No. 509 and in the annexed diagrams, and containing in extent 34 perches, are the property of the Crown.

*Description of the Lands referred to.*

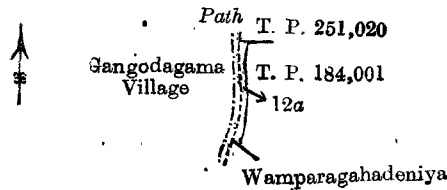
The following lots situated in the village of Pottewela, in the Kandaboda pattu of the Matara District, in the Southern Province, as described in the annexed diagrams:—

I.—Preliminary plan 509. Field sheets: village plan O/39/20-47.

Situation: Pottewela village in Kandaboda pattu of Matara District in the Southern Province.

Lot.	Name of Land.	Extent, A. R. P.
12a	Path reservation (P. P. 4,742/13,396)	0 0 12

and bounded as follows: on the north by T. P. 251,020; on the east by T. P. 184,001 on the south by Wamparagahadeniya claimed by Jatunge Don Nikulas and others; on the west by a path (the village limit of Gangodagama).



Surveyor-General's Office,  
Colombo, November 25, 1909.

Scale of 8 Chains to an Inch.

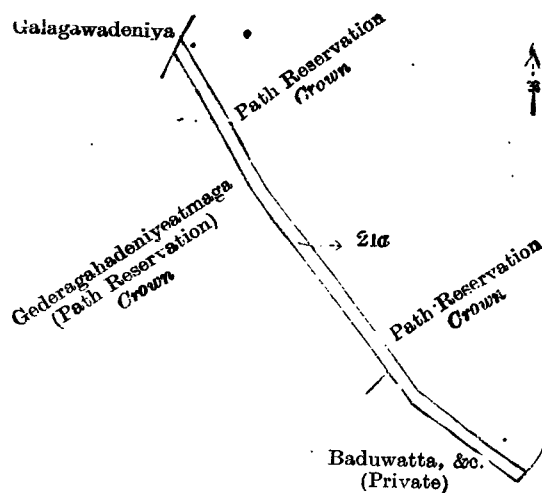
J. B. M. RIDOUT,  
for Surveyor-General.

II.—Preliminary plan 509. Field sheet: village plan O/20/39-47.

Situation: Pottewela village in Kandaboda pattu of Matara District in the Southern Province.

Lot.	Name of Land.	Extent, A. R. P.
21a	Path	0 0 9

and bounded as follows: on the north and east by a path reservation claimed by the Crown; on the south by Badduwatta, &c., (private); on the west by Gederagahadeniyeatmaga (path reservation) claimed by the Crown; Galagawadeniya claimed by Gangodagama Vidana Arachchi and others.



Surveyor-General's Office,  
Colombo, November 25, 1909.

Scale of 2 Chains to an Inch.

J. B. M. RIDOUT,  
for Surveyor-General.

III.—Preliminary plan 509. Field sheet: village plan O/20/39-47.

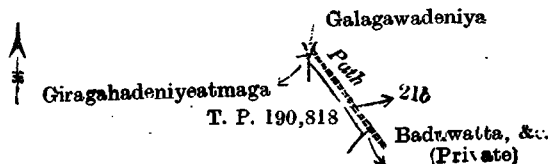
Situation: Pottewela village in Kandaboda pattu of Matara District in the Southern Province.

Lot.	Name of Land.	Extent, A. R. P.
21b	Gederagahadeniyeatmaga (path reservation)	0 0 13

and bounded as follows: on the north by Galagawadeniya claimed by Gangodagama Vidana Arachchi and others, a path; on the east by a path; on the south by Baduwatta, &c. (private), T. P. 190,818; on the west by T. P. 190,818, Giragahadeniyeatmaga claimed by Gamage Don Davith.

April 25, 1910.

J. M. DAVIES,  
Special Officer.



Surveyor-General's Office,  
Colombo, November 25, 1909.

Scale of 8 Chains to an Inch.

J. B. M. RIDOUT,  
for Surveyor-General.

Matara S. O. 1,520

**Order under Section 2 of "The Waste Lands Ordinances of 1897, 1899, 1900, and 1903,"  
declaring Lands to be Crown Property.**

In the matter of the lands commonly called or known as Pansalagulana, Udumullekuttiyedeniya, &c., situate in the village of Maliduwa, in the Weligam korale of the Matara District, in the Southern Province, and of "The Waste Lands Ordinances of 1897, 1899, 1900, and 1903."

This notice required by section 1 of "The Waste Lands Ordinances of 1897, 1899, 1900, and 1903," having been duly published in manner prescribed by that section in respect of the above-named lands (*vide* Notice No. 3,642), and claim having been made to the said lands or to any interest therein within the period of three months from the date specified in the said notice, I, Frederick Lewis, Special Officer appointed under section 28 of the said Ordinances, under and by virtue of the powers vested in me in that behalf by section 2 of the said Ordinances, do hereby on April 11, 1910, order and declare that the said lands, as more fully described herein below, situate in the village of Maliduwa, in the Weligam korale of the Matara District, in the Southern Province, and shown as lots 112, 115, 117a, 118, and 146 in preliminary plan No. 530 and in the annexed diagrams, and containing in extent 61 acres 1 rood and 23 perches, are the property of the Crown.

*Description of the Lands referred to.*

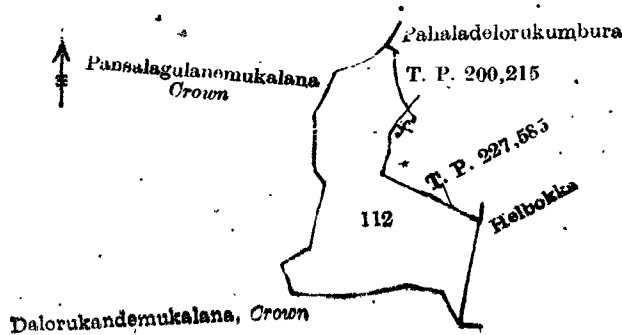
The following lots situated in the village of Maliduwa, in the Weligam korale of the Matara District, in the Southern Province, as described in the annexed diagrams:—

I.—Preliminary plan 530. Field sheet O/19 20-28.

Situation: Maliduwa village in Weligam korale of Matara District.

Lot.	Name of Land.	Extent, A. R. P.
112	Pansalagulana	4 3 17

and bounded as follows: on the north by Pansalagulanamukalana claimed by the Crown, Pahaladelorukumbura claimed by Don Andreas de Silva Boralasse Appuhamy; on the east by T. P. 200,215, T. P. 227,585, Helbokka claimed by Don Andreas de Silva Boralasse Appuhamy; on the south by Dalorukandemukalana claimed by the Crown; on the west by Pansalagulanemukalana claimed by the Crown.



Scale of 8 Chains to an Inch.


Surveyor-General's Office,  
Colombo, September 11, 1910.

J. B. M. RIDOUT,  
for Surveyor-General.

II.—Preliminary plan 530. Field sheet O/19/20-28.  
Situation : Maliduwa village in Weligam korale of Matara District.

Lot.	Name of Land.	Extent, A. R. P.
115	Udumullekuttiyedeniya	0 0 6

and bounded as follows : on the north by Helbokka claimed by Don Andreas de Silva Boralasse Appuhany ; on the east and south by Alikahahena claimed by the Crown ; on the west by Dalorukandemukalana claimed by the Crown.



Scale of 8 Chains to an Inch.

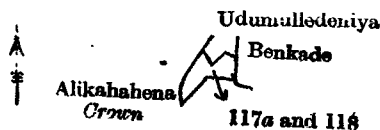
Surveyor-General's Office,  
Colombo, September 11, 1909.

J. B. M. RIDOUT,  
for Surveyor-General.

III.—Preliminary plan 530. Field sheet O/19/20-28.  
Situation : Maliduwa village in Weligam korale of Matara District.

Lot.	Name of Land.	Extent, A. R. P.
117a	Alikahena <i>alias</i> Udumullehena <i>alias</i> Demaliyagodawatta (encroachment)	0 0 14
118	Udumulledeniya	0 0 23
		0 0 37

and bounded as follows : on the north by Alikahahena claimed by the Crown, Udumulledeniya claimed by Don Abraham de Silva Boralasse and others ; on the east by Benkade claimed by Karasinkankanange Etoris and others ; on the south and west by Alikahahena claimed by the Crown.



Scale of 8 Chains to an Inch.

Surveyor-General's Office,  
Colombo, September 11, 1909.

J. B. M. RIDOUT,  
for Surveyor-General.

IV.—Preliminary plan 530. Field sheets O/19/20-29 and O/19/37-45.  
Situation : Maliduwa village in Weligam korale of Matara District.

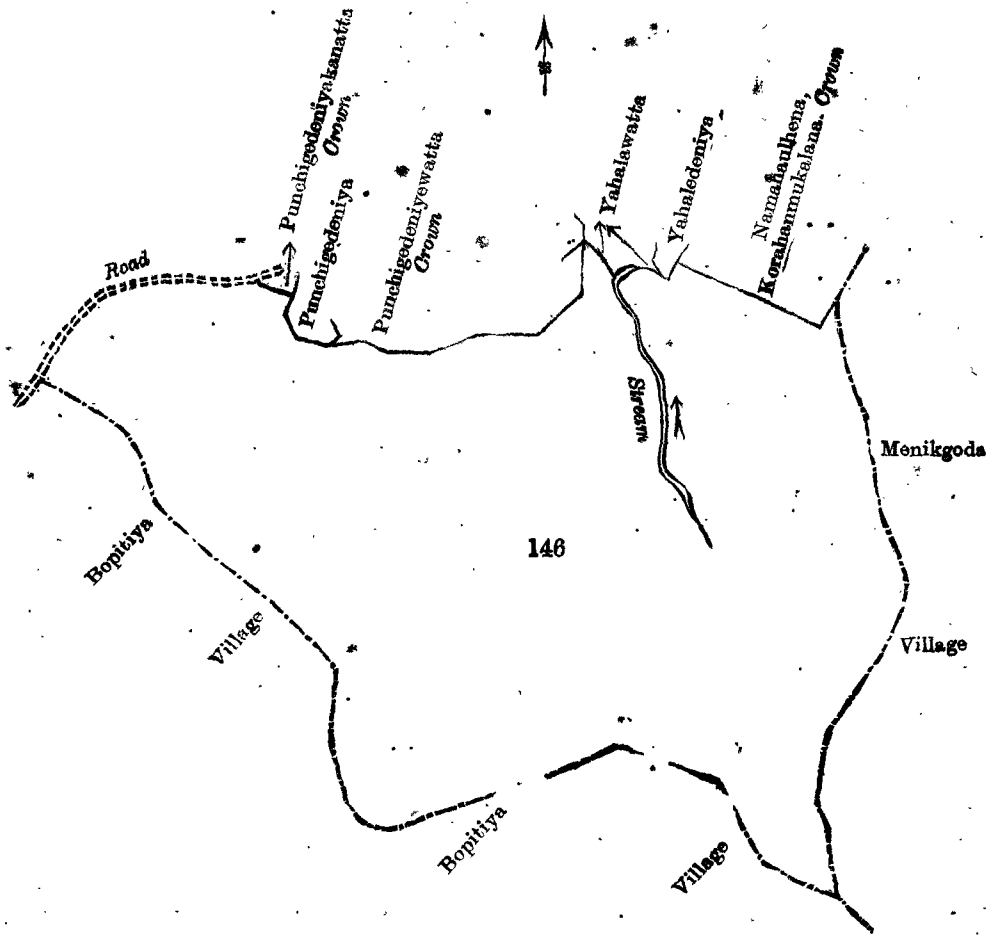
Lot.	Name of Land.	Extent, A. R. P.
146	Namahaulhena <i>alias</i> Korahanmukalana	56 1

and bounded as follows : on the north by a road, Punchigedeniyakanatta claimed by the Crown, Punchigedeniya claimed by D. D. S. Samarawira and others, Punchigedeniyewatta claimed by the Crown, Yahalawatta claimed by L. Dingi Appu, Yahaladeniya claimed by Siyanage Dingi Appu and others, Namahaulhena, Korahanmukalana claimed by the Crown ; on the east by the village limit of Menikgoda ; on the south and west by the village limit of Bopitiya.

April 11, 1910.

FREDERICK LEWIS,  
Special Officer.

[For Diagram see page 740.]



Surveyor-General's Office,  
Colombo, September 11, 1909.  
Matara S. O. 1,521

Scale of 8 Chains to an Inch.

J. B. M. RIDOUT,  
for Surveyor-General.

**Order under Section 2 of "The Waste Lands Ordinances of 1897, 1899, 1900, and 1903,"  
declaring Land to be Crown Property.**

In the matter of the land commonly called or known as Galpillewa, situate in the village of Mummana, in the Katugampola Meda pattu korale of the Katugampola hatpattu of the Kurunegala District in the North-Western Province, and of "The Waste Lands Ordinances of 1897, 1899, 1900, and 1903."

THE notice required by section 1 of "The Waste Lands Ordinances of 1897, 1899, 1900, and 1903," having been duly published in manner prescribed by that section in respect of the above-named land (*vide* Notice No. 3,672), and no claim having been made to the said land or to any interest therein within the period of three months from the date specified in the said notice, I, John Murray Davies, Special Officer, appointed under section 28 of the said Ordinances; under and by virtue of the powers vested in me in that behalf by section 2 of the said Ordinances, do hereby on April 26, 1910, order and declare that the said land, as more fully described herein below, situate in the village of Mummana, in the Katugampola Meda pattu korale of the Katugampola hatpattu of the Kurunegala District, in the North-Western Province, and shown as lot 10a1 in preliminary plan No. 233 and in the annexed diagram, and containing in extent 2 acres 1 rood and 25 perches, is the property of the Crown.

*Description of the Land referred to.*

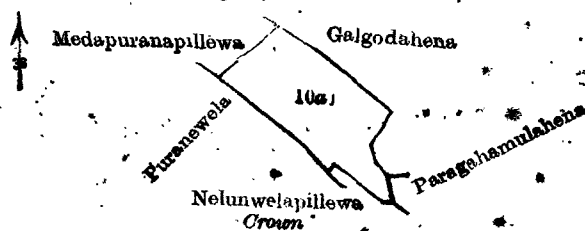
The land commonly called or known as Galpillewa, situated in the village of Mummana, in the Katugampola Meda pattu korale of the Katugampola hatpattu of the Kurunegala District, in the North-Western Province, containing in extent 2 acres 1 rood and 25 perches, shown as lot 10a1 in preliminary plan 233 and in the annexed diagram, and bounded as follows: on the north by Galgodahena sold by the Crown to Dawulkarayalage Baiya; on the east by Galgodahena sold by the Crown to Dawulkarayalage Baiya, Paragahamulahena sold by the Crown to Manaperuma Mudiyansele Manelhamy; on the south by Nelunwelapillewa claimed by the Crown, Puranewela claimed by Manapperuma Mudiyansele Kiri Banda and others; on the west by Medapurapillewa claimed by the Crown and now sold by the Crown.

J. M. DAVIES,  
Special Officer.

April 26, 1910.

Field sheet I/18/17-25.

Situation: Mummana village in Katugampola Meda pattu korale of Kurunegala District.



Surveyor-General's Office,  
Colombo, November 10, 1909.  
Kurunegala S. O. 216

Scale of 8 Chains to an Inch.

J. B. M. RIDOUT,  
for Surveyor-General.

**Order under Section 4, Sub-section (1), of "The Waste Lands Ordinances of 1897, 1899, 1900, and 1903,"  
declaring Lands to be Crown Property.**

In the matter of the lands commonly called or known as Ebawalapitiyamukalana (reservation for the road, stream, oya, &c.), situate in the village of Ebawalapitiya, in the Dewamedikorale of the Dewamedihatpattu of the Kurunegala District, in the North-Western Province, and of "The Waste Lands Ordinances of 1897, 1899, 1900, and 1903."

WHEREAS in pursuance of section 1 of the said Ordinances it was duly notified on July 9, 1909, that if no claim to the lands commonly called or known as Ebawalapitiyamukalana (reservation for the road, stream, oya, &c.), situate in the village of Ebawalapitiya, in the Dewamedikorale of the Dewamedihatpattu of the Kurunegala District, in the North-Western Province, containing in extent 266 acres and 7 perches and shown as lots 16,149, 16,150, 16,151, 16,152, 16,153, 16,154, 16,155, 16,156, 16,157, 16,158, 16,159, 16,160 in preliminary plan No. 3,687, and in the annexed diagram, was made to John Murray Davies, Special Officer, appointed under section 28 of the said Ordinances within the period of three months from the date specified in such notice, such lands would be declared the property of the Crown, and dealt with on account of the Crown (*vide* Notice No. 3,497)

And whereas Mr. J. R. Pullenayagam of Galle made claim thereto, and whereas the said claimant has withdrawn his claim to the said lands, I, John Murray Davies, Special Officer, appointed under section 28 of the said Ordinances, under and by virtue of the powers vested in me in that behalf by section 4 of the said Ordinances, do hereby on April 25, 1910, order and declare under section 4, sub-section (1), of the said Ordinances, that the said lands as more fully described herein below, are the property of the Crown.

*Description of the Lands referred to.*

The following lots situated in the village of Ebawalapitiya, in the Dewamedikorale of the Dewamedihatpattu of the Kurunegala District, in the North-Western Province, as described in the annexed diagram:—

Preliminary plan 3,687. Field sheets I/3/53, I/3/54, I/3/61 and I/3/62.  
Situation: Ebawalapitiya village in Dewamedikorale of Kurunegala District of the North-Western Province.

Lot.	Name of Land.	Extent, A. R. P.	Lot.	Name of Land.	Extent, A. R. P.
16149	Ebawalapitiyamukalana (reservation for the road, stream, and oya)	14 3 12	16155	Ebawala (pond)	4 2 16
16150	Ebawalapitiyamukalana	49 3 0	16156	Ebawalapitiyedeniya	1 3 26
16151	Godawala-eba (pond)	0 0 20	16157	Godawala (pond)	0 0 18
16152	Ebawalapitiyehenyaya (reservation for the Deduru-oya)	23 3 0	16158	Ebawalapitiyamukalana	3 2 29
16153	Ebawalapitiyehenyaya	160 1 0	16159	Ebawalapitiyamukalana (reservation for road)	0 0 32
16154	Ebawalapitiyehenyaya (reservation for road)	3 3 36	16160	Ebawalapitiyamukalana	2 3 18
					266 0 7

and bounded as follows: on the north by the boundary of the Wannihatpattu (the Deduru-oya); on the east by the village limit of Minuwangete; on the south by the village limit of Minuwangete, the village limit of Mellapota; on the west by the village limit of Mellapota.

April 25, 1910.

J. M. DAVIES,  
Special Officer.

[For Diagram see page 742.]

**Order under Section 2 of "The Waste Lands Ordinances of 1897, 1899, 1900, and 1903,"  
declaring Lands to be Crown Property.**

In the matter of the lands commonly called or known as Dambuwedeniya *alias* Dummalapitiya (P. P. 1,326/6,950, 6,951), Galagawamukalana, &c., situate in the village of Paragammana, in the Meda Pattu Korale West of the Katugampola hatpattu of the Kurunegala District, in the North-Western Province, and of "The Waste Lands Ordinances of 1897, 1899, 1900, and 1903."

THE notice required by section 1 of "The Waste Lands Ordinances of 1897, 1899, 1900, and 1903," having been duly published in manner prescribed by that section in respect of the above-named lands (*vide* Notice No. 3,388), and no claim having been made to the said lands or to any interest therein within the period of three months from the date specified in the said notice, I, John Murray Davies, Special Officer appointed under section 28 of the said Ordinances, under and by virtue of the powers vested in me in that behalf by section 2 of the said Ordinances, do hereby on April 5, 1910, order and declare that the said lands, as more fully described herein below, situate in the village of Paragammana, in the Meda Pattu Korale West of the Katugampola hatpattu of the Kurunegala District, in the North-Western Province, and shown as lots 1, 2, 3, 4, 10, 51 in preliminary plan No. 325 and in the annexed diagram, and containing in extent 559 acres, are the property of the Crown.

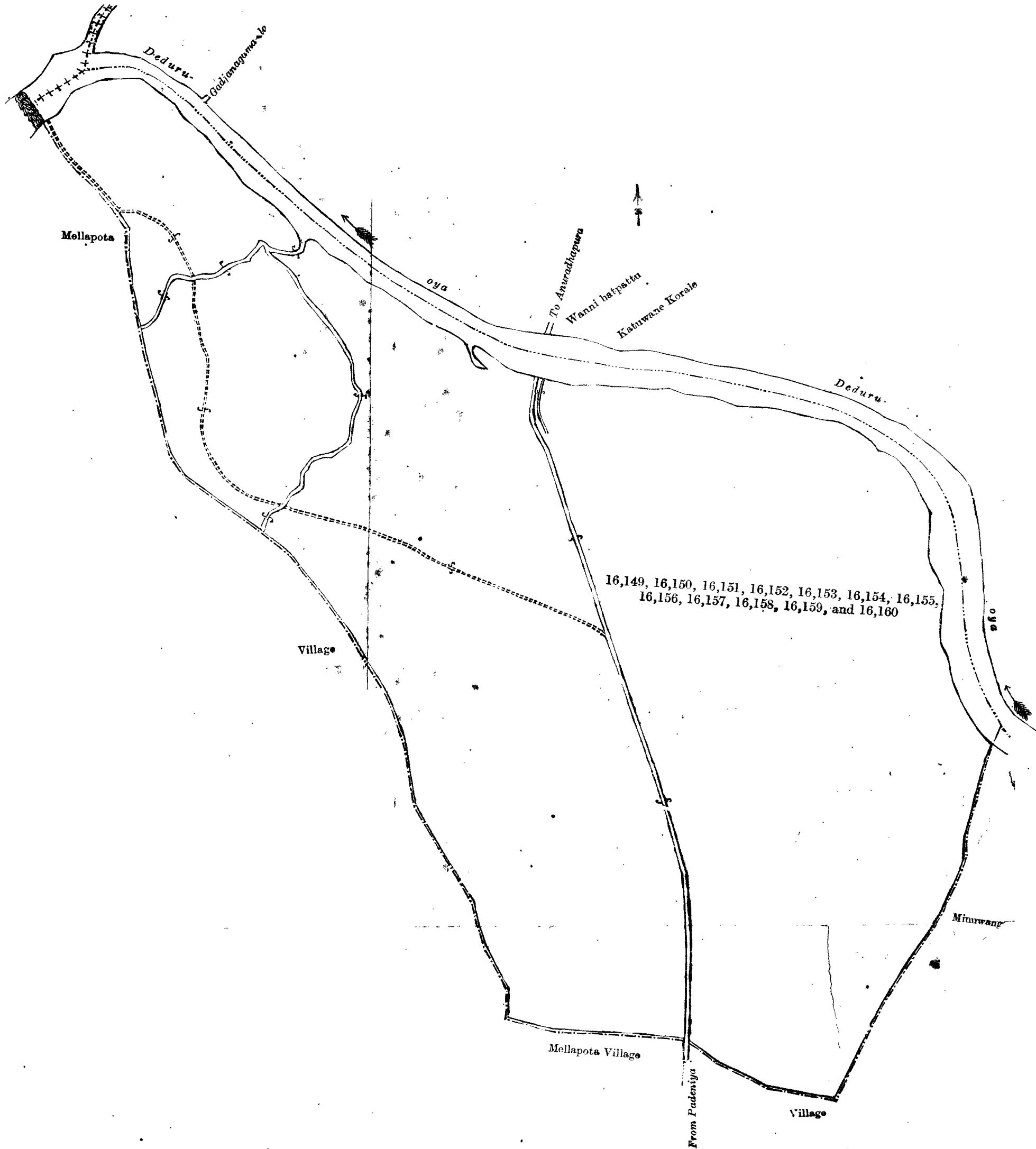
*Description of the Lands referred to.*

The following lots situated in the village of Paragammana, in the Meda Pattu Korale West of the Katugampola hatpattu of the Kurunegala District, in the North-Western Province, as described in the annexed diagram:—

Preliminary plan 325. Situation: Paragammana village in Meda Pattu West of Kurunegala District.

Lot.	Name of Land.	Extent, A. R. P.
1	Dambuwedeniya <i>alias</i> Dummalapitiya (P. P. 1,326/6,950, 6,951)	11 1 16
2	Galagawamukalana, Godellemukalana, Dambukelemukalana, Wepitiyemukalana	530 0 33
3	Acharigomadeniya	1 1 5
4	Lindapitiyedeniya, Puwakgahakotuwegara	9 0 32
10	Kekunagahamuladeniya, Godakumburepillewedeniya	4 2 29
51	Bulaneminipittaniya (cemetery)	2 1 5
		559 0 0

and bounded as follows: on the north by the road from Iriyagolla to Hengeulla (the village limit of Iriyagolla, the village limit of Kankaniyamulla; on the east by the village limit of Welauda, the village limit of Hengawa, Nugagahamulawatta claimed by Punchappuhamy, a Gansabhawa path, Habaralagahakumbura claimed by Appuhamy Arachchilage Siyatuhamy and others, Kurundugahakumbura claimed by the Crown, a road, Beliawatta claimed by M. K. N. Segu Muhammadu, Kumbukgahamulawatta claimed by Silwatpatirannehelage Lama Etana, Ketakelagahamulawatta claimed by ditto, Kahatagahamulawatta claimed by M. K. N. Segu Muhammadu, Anguruwalagawahena claimed by ditto, Kahatagahamulawatta claimed by ditto, Ambagahamulawatta claimed by ditto and others, Madugahamulawatta claimed by Mena Meera Saibu and another, Kahatagahamulawatta claimed by Handun Patirannehela Bandirala, Ketakelagahahena, Galagederahena, and Galagawahenvava claimed by Paragammana Appuhamy Gamarala and another, Kumbukgahamulawatta claimed by ditto.



Surveyor-General's Office,  
Colombo, June 18, 1909.  
Kurunegala S. O. 217

Scale of 8 Chains to an Inch.

A. H. G. DAWSON,  
for Surveyor-General.





**Order under Section 2 of "The Waste Lands Ordinances of 1897, 1899, 1900, and 1903,"  
declaring Lands to be Crown Property.**

In the matter of the lands commonly called or known as Julgahawatta, Kelahenawelahena, &c., situate in the village of Muppene, in the Buttala Wedirata korale of the Buttala division, in the Province of Uva, and of "The Waste Lands Ordinances of 1897, 1899, 1900, and 1903."

THE notice required by section 1 of "The Waste Lands Ordinances of 1897, 1899, 1900, and 1903," having been duly published in manner prescribed by that section in respect of the above-named lands (*vide* Notice No. 3,640), and no claim having been made to the said lands or to any interest therein within the period of three months from the date specified in the said notice, I, John Murray Davies, Special Officer appointed under section 28 of the said Ordinances, under and by virtue of the powers vested in me in that behalf by section 2 of the said Ordinances, do hereby on April 15, 1910, order and declare that the said lands, as more fully described herein below, situate in the village of Muppene, in the Buttala Wedirata korale of the Buttala division, in the Province of Uva, and shown as lots 12, 25o, 25p, 55j1, 70o in preliminary plan 172, and in the annexed diagrams, and containing in extent 6 acres 1 rood and 10 perches, are the property of the Crown.

*Description of the Lands referred to.*

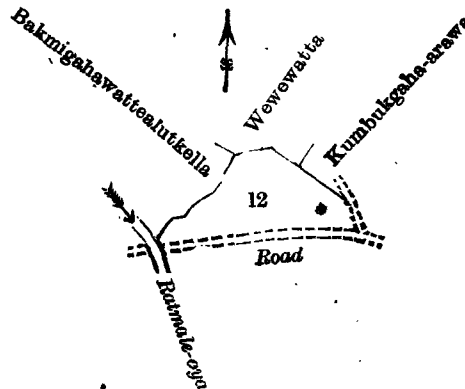
The following lots situated in the village of Muppene, in the Buttala Wedirata korale of the Buttala division, in the Province of Uva, as described in the annexed diagrams:—

I.—Preliminary plan 172. Field sheet: village plan M/14/17-18, 25-26.

Situation: Muppene village in Buttala Wedirata korale of Buttala division in the Badulla District.

Lot.	Name of Land.	Extent, A. R. P.
12	Julgahawatta	1 3 13

and bounded as follows: on the north by Wewewatta claimed by Idamegedara Siyatu, Kumbukgaha-arawa claimed by ditto; on the east and south by a road; on the west by the Ratmale-oya, Bakmigahawattealutkella sold by the Crown to Magandaranmulle Idamegedara Mudalihamy.



Scale of 8 Chains to an Inch.

Surveyor-General's Office,  
Colombo, October 29, 1909.

J. B. M. RIDOUT,  
for Surveyor-General.

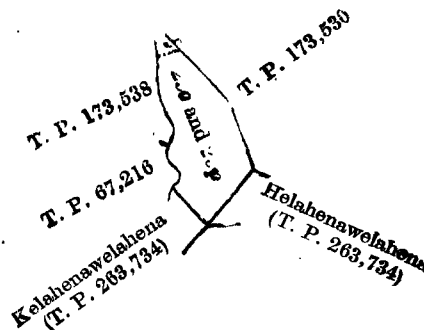
II.—Preliminary plan 172. Field sheet: village plan M/14/33-34, 41-42.

Situation: Muppene village in Buttala Wedirata korale of Buttala division in the Badulla District.

Lot.	Name of Land.	Extent, A. R. P.
25o	Kelahenewelahena	0 0 22
25p	Bukirigollehena	1 2 10

1 2 32

and bounded as follows: on the north by T. P. 173,530; on the east by T. P. 173,530, Helahenewelahena sold by the Crown to Wijayawira Gunaratna Mahavidana Muhandirange Hendrick Appu (T. P. 263,734); on the south by Kelahenewelahena sold by the Crown to Wijayawira Gunaratna Mahavidana Muhandirange Hendrick Appu (T. P. 263,734); on the west by T. Ps. 67,216 and 173,538.



Scale of 8 Chains to an Inch.

Surveyor-General's Office,  
Colombo, October 29, 1909.

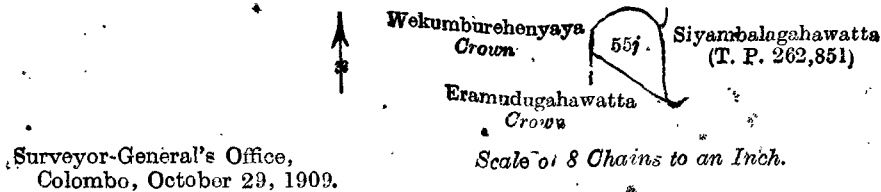
J. B. M. RIDOUT,  
for Surveyor-General.

III.—Preliminary plan 172. Field sheet: village plan M/14/33-34, 41-42.

Situation: Muppene village in Buttala Wedirata korale of Buttala division in the Buttala District.

Lot.	Name of Land.	Extent, A. R. P.
55j1	Siyambalagahawatta	0 2 25

and bounded as follows: on the north by Wekumburehenyaya claimed by the Crown and now declared Crown under the Waste Lands Ordinances; on the east by Siyambalagahawatta sold by the Crown to Wekumbure Ganeti (T. P. 262,851); on the south by Eramudugahawatta claimed by the Crown and now declared Crown under the Waste Lands Ordinances; on the west by Wekumburehenyaya claimed by the Crown and now declared Crown under the Waste Lands Ordinances.



Surveyor-General's Office,  
Colombo, October 29, 1909.

J. B. M. RIDOUT,  
for Surveyor-General.

IV.—Preliminary plan 172. Field sheet : village plan M/14/33-34, 41-42.

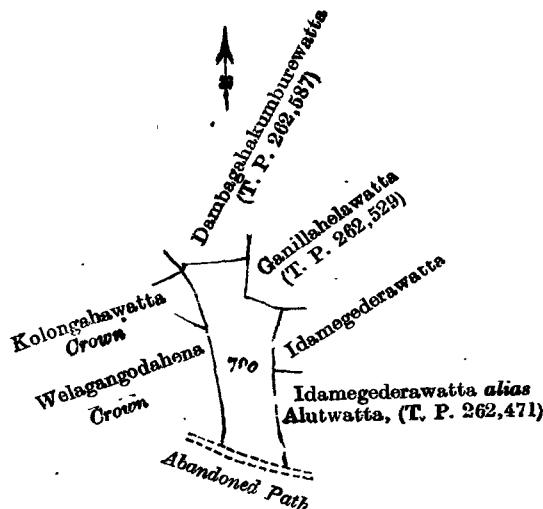
Situation: Muppene village in Buttala Wedirata korale of Buttala division in the Badulla District.

Lot.	Name of Land.	Extent, A. R. P.
700	Idamegedarahelawatta	2 0 20

and bounded as follows: on the north by Dambagahakumburewatta sold by the Crown to Wijayawira Gunaratne Mahavidane Muhandirange Hendrick Appu (T. P. 262,587), Ganillahelawatta sold by the Crown to Killapanage Sinthappu (T. P. 262,529); on the east by Idamegedarawatta claimed by Don Baron Appuhamy, Idamegedarawatta *alias* Alutwatta sold by the Crown to Malikkarachchige Don Baron Appuhamy (T. P. 262,471); on the south by an abandoned path; on the west by Welangodahena declared Crown under the Waste Lands Ordinances, Kplongahawatta claimed by the Crown.

April 15, 1910.

J. M. DAVIES,  
Special Officer.



Surveyor-General's Office,  
Colombo, October 29, 1909.  
Uva S.O. 1,359

Scale of 8 Chains to an Inch.

J. B. M. RIDOUT,  
for Surveyor-General.

**Order under Section 2 of "The Waste Lands Ordinances of 1897, 1899, 1900, and 1903,"  
declaring Land to be Crown Property.**

In the matter of the land commonly called or known as Nikoladeniya, situate in the village of Bengamuwa, in the Morawak korale of the Matara District, in the Southern Province, and of "The Waste Lands Ordinances of 1897, 1899, 1900, and 1903."

THE notice required by section 1 of "The Waste Lands Ordinances of 1897, 1899, 1900, and 1903," having been duly published in manner prescribed by that section in respect of the above-named land (*vide* Notice No. 3,691), and no claim having been made to the said land or to any interest therein within the period of three months from the date specified in the said notice, I, William Loring Kindersley, Assistant Government Agent of the Matara District of the Southern Province, under and by virtue of the powers vested in me in that behalf by section 2 of the said Ordinances do hereby on May 6, 1910, order and declare that the said land, as more fully described herein below, situate in the village of Bengamuwa, in the Morawak korale of the Matara District, in the Southern Province, and shown as lot 4 in block survey preliminary plan 18, and in the annexed diagram, and containing in extent 1 rood and 10 perches, is the property of the Crown.

*Description of the Land referred to.*

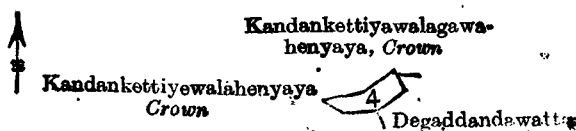
The land commonly called or known as Nikoladeniya, situated at Bengamuwa, in the Morawak korale of the Matara District, Southern Province, containing in extent 1 rood and 10 perches, shown as lot 4 in preliminary plan 18 and in the annexed diagram, and bounded as follows: on the north by Kandankettiyawalagawahenyaya declared Crown; on the east by Kandankettiyawalagawahenyaya declared Crown and Degaddandawatta claimed by M. Heen Appu; on the south by Degaddandawatta claimed by M. Heen Appu and Kandankettiyawalagawahenyaya declared Crown; and on the west by Kandankettiyawalagawahenyaya declared Crown.

May 6, 1910.

Field sheet O/15/4-12.

W. L. KINDERSLEY,  
Assistant Government Agent.

Situation: Bengamuwa village in Morawak korale of Matara District.



Surveyor-General's Office,  
Colombo, June 16, 1909.

Scale of 8 Chains to an Inch.

J. B. M. RIDOUT,  
for Surveyor-General.