

# Ceylon Government Gazette

Published by Authority.

No. 6,386 — FRIDAY, JUNE 17, 1910.

PART I.—General: Minutes, Proclamations, Appointments, and General Government Notifications.

PART II.—Legal and Judicial.

PART III.—Provincial Administration.

PART IV.—Land Settlement.

PART V.—Mercantile, Marine, Municipal, Local, &c.

*Separate paging is given to each Part in order that it may be filed separately.*

## Part IV.—Land Settlement.

	PAGE		PAGE
Preliminary Notices .. .. .	747	Final Orders .. .. .	748

### PRELIMINARY NOTICES.

#### Notice under "The Waste Lands Ordinances of 1897, 1899, 1900, and 1903."

TAKE notice that unless within three months from June 17, 1910, the persons, if any, who claim any interest in the land hereinafter mentioned make claim in person or in writing to the said land or to some interest therein to M. Stevenson, Esq., Special Officer appointed under section 28 of "The Waste Lands Ordinances of 1897, 1899, 1900, and 1903," at his office at Fort, Colombo:

Such Special Officer, in pursuance of the powers vested in him by the said Ordinances, will declare by writing under his hand that the land, to which no claim has been made, is the property of the Crown.

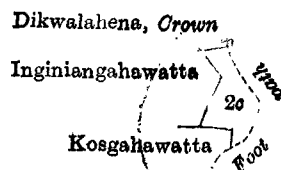
M. STEVENSON,  
Special Officer.

#### *Description of the Land referred to.*

The land commonly called or known as Dikwalakela, situate in the village of Dikwala, in the East Giruwa pattu of the Hambantota District, in the Southern Province, containing in extent 2 roods and 12 perches, shown as lot 2c in preliminary plan 441 and in the annexed diagram, and bounded as follows: on the north by Dikwalahena declared to be Crown property under the Waste Lands Ordinances; on the east by a footpath; on the south by Kosgahawatta granted at half-improved value; on the west by Inginiangahawatta claimed by Desingwijayanayage Juwanis and the Crown.

Field Sheet: Village plan.

Situation: Dikwala village in East Giruwa pattu of Hambantota District.



Scale of 8 Chains to an Inch.

*To be kept*

Surveyor-General's Office,  
Colombo, May 19, 1910.

3,773

747

J. B. M. RIDOUT,  
for Surveyor-General.

Hambantota S. O. 42—1910

D 1

Notice under "The Waste Lands Ordinances of 1897, 1899, 1900, and 1903."

TAKE notice that unless within three months from June 17, 1910, the persons, if any, who claim any interest in the lands hereinafter mentioned or in any one or more of such lands make claim in person or in writing to the said lands or any of them or to some interest therein to the Assistant Government Agent of the Matara District, in the Southern Province, at the Matara Kachcheri:

Such Assistant Government Agent, in pursuance of the powers in him vested by "The Waste Lands Ordinances of 1897, 1899, 1900, and 1903," will declare by writing under his hand that the said lands, or such of them as to which no claim has been made, are the property of the Crown.

Description of the Lands referred to.

W. L. KINDERSLEY,  
Assistant Government Agent.

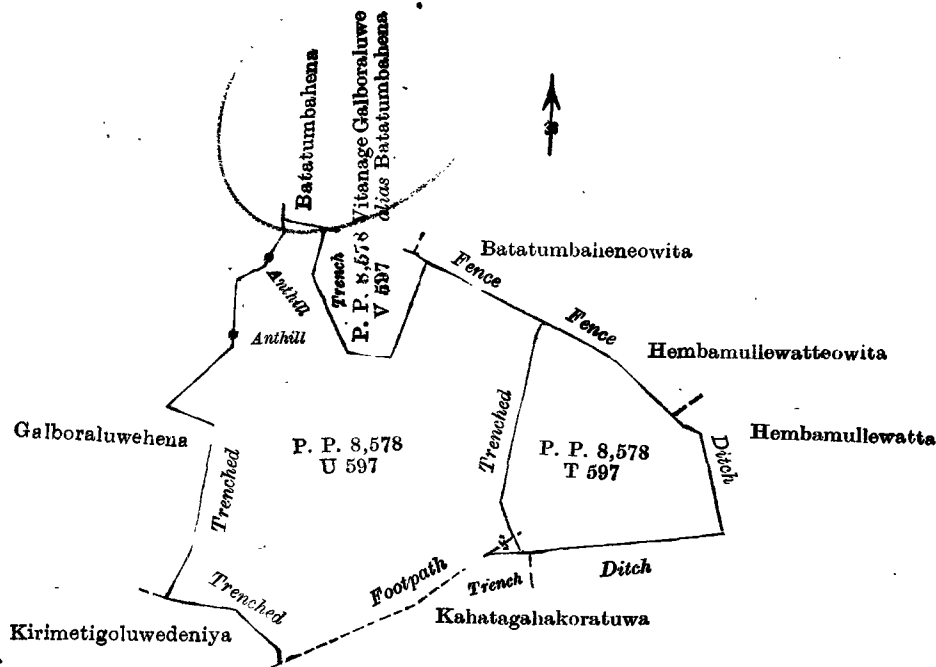
The following lots situated in the village of Midigama, in the Weligam korale of the Matara District, in the Southern Province, as described in the annexed tracing:—

Preliminary plan 8,578.

Situation: Midigama village in Weligam korale of Matara District.

Lot.	Name of Land.	Extent, A. R. P.
T 597	Vitanagegalboraluwehena <i>alias</i> Vedagehena	1 1 35
U 597	Vitanagegalboraluwa <i>alias</i> Batatumbahena	4 1 26
		5 3 21

and bounded as follows: on the north by Batatumbahena claimed by V. P. D. Therolis and others, Vitanagegalboraluwa *alias* Batatumbahena claimed by J. V. B. de Silva and others, Batatumbahenaowita claimed by Don Tiloris Goonasila Jayawardena and others, and Humbamullawattaowita claimed by J. V. Baba Appu de Silva and others; on the east by Humbamullawatta claimed by Kongahawattage Kornelis and others; on the south by Kahatagahakoratuwa claimed by J. V. Baban Appu de Silva and others, a footpath, and Kirmetigoluwadeniya claimed by J. V. Samel Appu and others; and on the west by Galboraluwehena claimed by Jayasekeravitanage Baban Appu de Silva.



Surveyor-General's Office,  
Colombo, August 5, 1909.

Scale of 4 Chains to an Inch.

W. C. S. INGLES,  
for Surveyor-General.

## FINAL ORDERS.

Order under Section 2 of "The Waste Lands Ordinances of 1897, 1899, 1900, and 1903,"  
declaring Land to be Crown Property.

In the matter of the land commonly called or known as Malitthagawatta, situate in the village of Lunama, in the East Giruwa pattu of the Hambantota District, in the Southern Province, and of "The Waste Lands Ordinances of 1897, 1899, 1900, and 1903."

THE notice required by section 1 of "The Waste Lands Ordinances of 1897, 1899, 1900, and 1903," having been duly published in manner prescribed by that section in respect of the above-named land (*vide* Notice No. 3,637), and no claim having been made to the said land or to any interest therein within the period of three months from the date specified in the said notice, I, Edward Orme Fox, Special Officer appointed under section 28 of the said Ordinances, under and by virtue of the powers vested in that behalf by section 2 of the said Ordinances, do hereby on April 27, 1910, order and declare that the said land, more fully described herein below, situate in the village of Lunama, in the East Giruwa pattu of the Hambantota District, in the Southern Province, and shown as lot 6a in preliminary plan No. 467 and in the annexed diagram, and containing in extent 2 roods, is the property of the Crown.

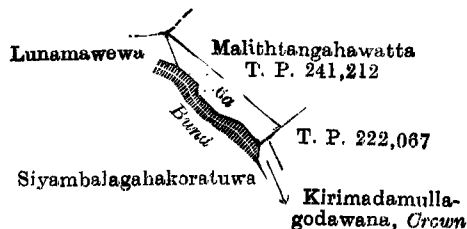
*Description of the Land referred to.*

The land commonly called or known as Malithangahawatta, situate in the village of Lunama, in the East Giruwa pattu of the Hambantota District, in the Southern Province, containing in extent 2 roods, shown as lot 6a in preliminary plan 467 and in the annexed diagram, and bounded as follows: on the north and east by Malithangahawatta (T. P. 241,212) claimed by Abeyewickrema Wijesundera Mohotti Appuhamy and others; on the south by T. P. 222,067, Kirimadamullagodawana belonging to Crown, Siyambalagahakoratuwa claimed by Abeyewickrema Mohotti Appuhamy; on the west by a bund, the Lunamawewa.

Field sheet: P/17/35-43.

Situation: Lunama village in East Giruwa pattu of Hambantota District.

April 27, 1910.

H. O. Fox,  
Special Officer.Surveyor-General's Office,  
Colombo, October 1, 1909.  
Hambantota S. O. 402

Scale of 8 Chains to an Inch.

J. B. M. RIDOUT,  
for Surveyor-General.**Order under Section 4, Sub-section (1), of "The Waste Lands Ordinances of 1897, 1899, 1900, and 1903," declaring Land to be Crown Property.**

In the matter of the land commonly called or known as Wannaniya-agara, situate in the village of Meda Dambuwa, in the Yagam pattu of the Central Pitigal korale of the Chilaw District, in the North-Western Province, and of "The Waste Lands Ordinances of 1897, 1899, 1900, and 1903."

WHEREAS in pursuance of section 1 of the said Ordinances it was duly notified on December 10, 1909, that if no claim to the land commonly called or known as Wannaniya-agara, situate in the village of Meda Dambuwa, in the Yagam pattu of the Central Pitigal korale of the Chilaw District, in the North-Western Province, containing in extent 35 perches and shown as lot 4 in preliminary plan 224, and in the annexed diagram, was made to John George Fraser, Special Officer appointed under section 28 of the said Ordinances, within the period of three months from the date specified in such notice, such land would be declared the property of the Crown, and dealt with on account of the Crown (*vide* Notice No. 3,646):

And whereas Ilangranpedige Wattuwa made claim thereto, and whereas the said claimant has withdrawn his claim to the said land, I, Howard Orme Fox, Special Officer appointed under section 28 of the said Ordinances, under and by virtue of the powers vested in me in that behalf by section 4 of the said Ordinances, do hereby on May 7, 1910, order and declare under section 4, sub-section (1), of the said Ordinances, that the said land, as more fully described herein below, is the property of the Crown.

*Description of the Land referred to.*

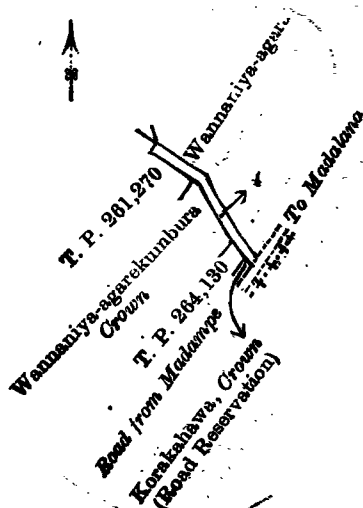
The land commonly called or known as Wannaniya-agara, situated in the village of Meda Dambuwa, in the Yagam pattu of the Central Pitigal korale of the Chilaw District, in the North-Western Province, containing in extent 35 perches, shown as lot 4 in preliminary plan 224, and in the annexed diagram, and bounded as follows: on the north by Wannaniya-agara claimed by Mitiya Upasakaya and Peiya; on the east by the road from Madalana to Madampe; on the south by Korakahawa (road reservation) declared to be Crown property under the Waste Lands Ordinances, T. P. 264,130, Wannaniya-agarekumbura declared to be Crown property under the Waste Lands Ordinances, T. P. 261,270; on the west by T. P. 261,270.

May 7, 1910.

H. O. Fox,  
Special Officer.

Field sheet I/6/6-64.

Situation: Meda Dambuwa village in Central Pitigal korale of Chilaw District.

Surveyor-General's Office,  
Colombo, November 15, 1909.  
Chilaw S. O. 36

Scale of 8 Chains to an Inch.

J. B. M. RIDOUT,  
for Surveyor-General.

**Order under Section 4, Sub-section (1), of "The Waste Lands Ordinances of 1897, 1899, 1900, and 1903."**

In the matter of the land commonly called or known as Himbiligahalanda (being a portion of original lot 3, referred to in Notice No. 2,865 appearing in the *Government Gazette* No. 6,209 of October 4, 1907), situate in the village of Ellekona, in the Medagam pattu korale of the Wellassa division, in the Province of Uva, and of "The Waste Lands Ordinances of 1897, 1899, 1900, and 1903."

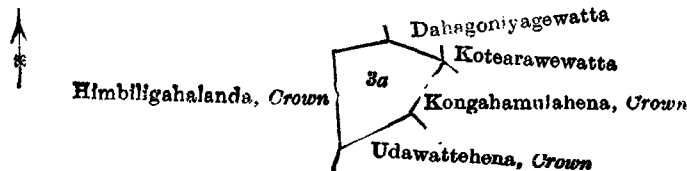
WHEREAS in pursuance of section 1 of the said Ordinances it was duly declared and notified on October 4, 1907, that if no claim to the land commonly called or known as Himbiligahalanda, situate in the village of Ellekona, in the Medagam pattu korale of the Wellassa division, in the Province of Uva, containing in extent 1 acre 1 rood and 9 perches and shown as lot 3a in preliminary plan 158, was made to John George Fraser, Special Officer appointed under section 28 of the said Ordinances, within the period of three months from the date specified in the said notice, such land would be declared the property of the Crown, and dealt with on account of the Crown (*vide* Notice No. 2,865):

And whereas (1) Kapugedara Heratmudiyanselage Sudu Kuma of Ellekona, (2) Kapugedara Heratmudiyanselage Mutu Banda, by his duly appointed representative Dalahogalle Kongahawattegedara Weerakōnmudiyanselage Mutu Banda Arachchi made claim thereto, and I, John George Fraser, Special Officer appointed under section 28 of the said Ordinances, made due inquiry into such claim; and whereas the said 2nd claimant has withdrawn his claim to the said land; and whereas I and the said 1st claimant, with the consent of His Excellency the Governor, came to an agreement in writing, dated April 29, 1908, concerning the said land, under section 4, sub-section (1), of the said Ordinances, whereby it was agreed that the said 1st claimant should be declared to be the purchaser of the said land, upon payment on or before June 1, 1908, to the Government Agent of Uva at Badulla, of a sum of Rupees Seven (Rs. 7) only, to make up with Rs. 3 already deposited, Rs. 10 the purchase amount of the said land; and whereas the said amount of Rs. 10 has been duly paid by the said 1st claimant, she is hereby in pursuance of the agreement afore-mentioned, declared to be the purchaser of the said land commonly called or known as Himbiligahalanda, situate in the village of Ellekona, in the Medagam pattu korale of the Wellassa division, in the Province of Uva, containing in extent 1 acre 1 rood and 9 perches, and shown as lot 3a in preliminary plan 158 and in the annexed diagram, and bounded as follows: on the north by Himbiligahalanda declared to be Crown property under the Waste Lands Ordinances; on the east by Dahagoniyagewatta claimed by Kotearawe Alutgedara Appuhamy, Kotearawewatta claimed by Kotearawe Alutgedara Heen Banda, Kongahamulahena declared to be the property of the Crown under the Waste Lands Ordinances; on the south by Udawattehena declared to be the property of the Crown under the Waste Lands Ordinances; and on the west by Himbiligahalanda declared to be the property of the Crown under the Waste Lands Ordinances.

January 22, 1910.

Field sheet M/8/5-6, 13-14.  
Situation: Ellekona village.

J. G. FRASER,  
Special Officer.



Scale of 8 Chains to an Inch.

Surveyor-General's Office,  
Colombo, October 19, 1909.  
Uva S. O. 1,360

J. B. M. RIDOUT,  
for Surveyor-General.

**Order under Section 4, Sub-section (1), of "The Waste Lands Ordinances of 1897, 1899, 1900, and 1903," admitting Land to be Private Property.**

In the matter of the land commonly called or known as Attalewatta (being a portion of original lot 7, referred to in Notice No. 2,865, appearing in the *Government Gazette* No. 6,209 of October 4, 1907), situate in the village of Ellekona, in the Medagam pattu korale of the Wellassa division, in the Province of Uva, and of "The Waste Lands Ordinances of 1897, 1899, 1900, and 1903."

WHEREAS in pursuance of section 1 of the said Ordinances it was duly notified on October 4, 1907, that if no claim to the land commonly called or known as Attalewatta, situate in the village of Ellekona, in the Medagam pattu korale of the Wellassa division, in the Province of Uva, containing in extent 1 acre 2 roods and 26 perches, and shown as lot 7a in preliminary plan 158 and in the annexed diagram, was made to John George Fraser, Special Officer appointed under section 28 of the said Ordinances, within the period of three months from the date specified in such notice, such land would be declared the property of Crown, and dealt with on account of the Crown (*vide* Notice No. 2,865):

And whereas (1) Nannepurawe Rajakaruna Anawalangu Ratnayakemudiyanselage Jayasuriya Banda, by his duly appointed representative Konaramudiyanselage Helagedara Mutu Banda, and (2) Gamagedara Heratmudiyanselage Kalu Banda, Gamarala, made claim thereto, and I, John George Fraser, Special Officer appointed under section 28 of the said Ordinances, made due inquiry into such claim, and whereas the said 2nd claimant has withdrawn his claim to the said land, I, with the consent of His Excellency the Governor, do hereby admit the claim of the said 1st claimant to the said land, as more fully described herein below, under section 4, sub-section (1), of the said Ordinances.

*Description of the Land referred to.*

The following lot situated in the village of Ellekona, in the Medagam pattu korale of the Wellassa division, in the Province of Uva, as described in the annexed diagram:—

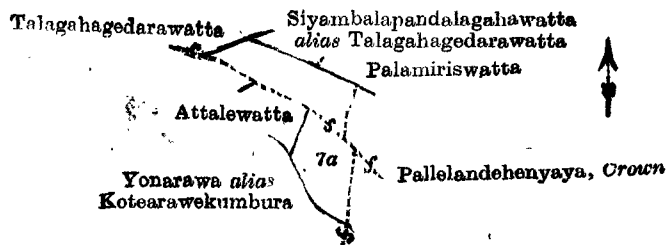
Preliminary plan 158. Field sheet M/8/5-6, 13-14.  
Situation: Ellekona village.

Lot.	Name of Land.	Extent, A. R. P.
7a	Attalewatta	1 2 26

and bounded as follows: on the north by Siyambalapandalagahawatta *alias* Talagahagedarawatta claimed by Talagahagedara Sudu Menika, Palamiriswatta claimed by Alutgedara Saviriell Appu; on the east by a footpath and Pallelandehenyaya declared to be Crown property under the Waste Lands Ordinances; on the south by Yonarawa *alias* Kotearawekumbura claimed by Gamagedara Sudu Banda; on the west by Attalewatta claimed by Kotearawa Jayasuriya Banda, Talagahagedarawatta claimed by ditto.

January 22, 1910.

J. G. FRASER,  
Special Officer.



Surveyor-General's Office,  
Colombo, October 19, 1909.  
Uva S. O. 1,361

Scale of 8 Chains to an Inch.

J. B. M. RIDOUT,  
for Surveyor-General.

**Order under Section 2 of "The Waste Lands Ordinances of 1897, 1899, 1900, and 1903,"  
declaring Land to be Crown Property.**

In the matter of the land commonly called or known as Oyawalanehena, situate in the village of Senapatiya, in the Medagam pattu korale of the Wellassa division, in the Province of Uva, and of "The Waste Lands Ordinances of 1897, 1899, 1900, and 1903."

THE notice required by section 1 of "The Waste Lands Ordinances of 1897, 1899, 1900, and 1903," having been duly published in manner prescribed by that section in respect of the above-named land (*vide* Notice No. 3,657), and no claim having been made to the said land or to any interest therein within the period of three months from the date specified in the said notice, I, John Murray Davies, Special Officer appointed under section 28 of the said Ordinances, under and by virtue of the powers vested in me in that behalf by section 2 of the said Ordinances, do hereby on April 27, 1910, order and declare that the said land, as more fully described herein below, situate in the village of Senapatiya, in the Medagam pattu korale of the Wellassa division, in the Province of Uva, and shown as lot 2 in preliminary plan 124 and in the annexed diagram, and containing in extent 2 roods and 11 perches, is the property of the Crown.

*Description of the Land referred to.*

The land commonly called or known as Oyawalanehena, situated in the village of Senapatiya, in the Medagam pattu korale of the Wellassa division, in the Province of Uva, containing in extent 2 roods and 11 perches, shown as lot 2 in preliminary plan 124 and in the annexed diagram, and bounded as follows: on the north and east by Oyawalanehena claimed by the Crown; on the south by the Bandiyawelakandura; on the west by Oyawalanehena claimed by the Crown.

April 27, 1910.

J. M. DAVIES,  
Special Officer.

Sheet M/3/37-38, 45-46, &c.

Situation: Senapatiya village in Medagam pattu of Wellassa division in the Province of Uva.



*Block not done*

Surveyor-General's Office,  
Colombo, November 22, 1909.  
Uva S. O. 1,362

Scale of 8 Chains to an Inch.

J. B. M. RIDOUT,  
for Surveyor-General.

**Order under Section 2 of "The Waste Lands Ordinances of 1897, 1899, 1900, and 1903,"  
declaring Land to be Crown Property.**

In the matter of the land commonly called or known as Welgollepatana (reservation for Gansabhawa path), situate in the village of Welgolla, in the Bogoda korale of the Yatikinda division, in the Province of Uva, and of "The Waste Lands Ordinances of 1897, 1899, 1900, and 1903."

THE notice required by section 1 of "The Waste Lands Ordinances of 1897, 1899, 1900, and 1903," having been duly published in manner prescribed by that section in respect of the above-named land (*vide* Notice No. 3,512), and no claim having been made to the said land or to any interest therein within the period of three months from the date specified in the said notice, I, Howard Orme Fox, Special Officer appointed under section 28 of the said Ordinances, under and by virtue of the powers vested in me in that behalf by section 2 of the said Ordinances, do hereby on May 11, 1910, order and declare that the said land, as more fully described herein below, situate in the village of Welgolla, in the Bogoda korale of the Yatikinda division, in the Province of Uva, and shown as lot 6 in preliminary plan 175 and in the annexed diagram, and containing in extent 1 rood and 6 perches, is the property of the Crown.

*Description of the Lands referred to.*

The following lot situated in the village of Welgolla, in the Bogoda korale of the Yatikinda division, in the Province of Uva, as described in the annexed diagram:—

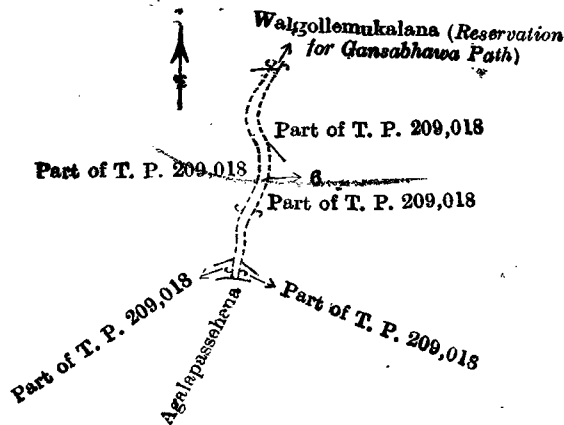
Preliminary plan 175. Field sheet: village plan M/12/5-6, 13-14.  
Situation: Welgolla village in Bogoda korale of Badulla District.

Lot.	Name of Land.	Extent, A. R. P.
6	Welgollepatana (reservation for Gansabhawa path)	0 1 6

and bounded as follows: on the north by Welgollemukalana (reservation for Gansabhawa path); on the east by part of T. P. 209,018; on the south by Agalapassahena claimed by Dissanayaka Mudiyanseleage Punchirala; on the west by part of T. P. 209,018.

May 11, 1910.

H. O. FOX,  
Special Officer.



Surveyor-General's Office,  
Colombo, June 17, 1909.  
Uva S. O. 1,363.

Scale of 8 Chains to an Inch.

J. B. M. RIDOUT,  
for Surveyor-General.

**Order under Section 4, Sub-section (1), of "The Waste Lands Ordinances of 1897, 1899, 1900, and 1903,"  
declaring Land to be Crown Property.**

In the matter of the land commonly called or known as Kekulebewilehenepaula (P. P. 4,088/9,179 and 9,180), situate in the village of Magurugoda, in the Nawadun korale of the Ratnapura District, in the Province of Sabaragamuwa, and of "The Waste Lands Ordinances of 1897, 1899, 1900, and 1903."

WHEREAS in pursuance of section 1 of the said Ordinances it was duly notified on December 17, 1909, that if no claim to the land commonly called or known as Kekulebewilehenepaula (P. P. 4,088/9,179 and 9,180), situate in the village of Magurugoda, in the Nawadun korale of the Ratnapura District, in the Province of Sabaragamuwa, containing in extent 3 roods and 7 perches, and shown as lot 3l in preliminary plan 88, and in the annexed diagram, was made to John George Fraser, Special Officer appointed under section 28 of the said Ordinances, within the period of three months from the date specified in such notice, such land would be declared the property of the Crown, and dealt with on account of the Crown (*vide* Notice No. 3,658):

And whereas C. Abdul Careem Marikar made claim thereto, and whereas the said claimant has withdrawn his claim to the said land, I, Harry Chambers Toller, Special Officer appointed under section 28 of the said Ordinances, under and by virtue of the powers vested in me in that behalf by section 4 of the said Ordinances, do hereby on May 13, 1910, order and declare under section 4, sub-section (1), of the said Ordinances, that the said land, as more fully described herein below, is the property of the Crown.

*Description of the Land referred to.*

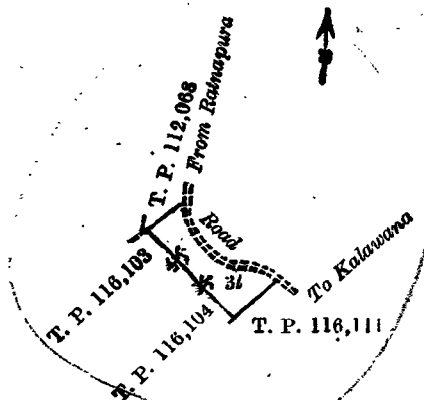
The land commonly called or known as Kekulebewilehenepaula (P. P. 4,088/9,179 and 9,180), situated in the village of Magurugoda, in the Nawadun korale of the Ratnapura District, in the Province of Sabaragamuwa, containing in extent 3 roods and 7 perches, shown as lot 3l in preliminary plan 88 and in the annexed diagram, and bounded as follows: on the north by the road from Ratnapura to Kalawana; on the east by T. P. 116,111; on the south by T. Ps. 116,104 and 116,103; on the west by T. P. 112,068.

May 13, 1910

H. C. TOLLER,  
Special Officer.

Field sheet L 24/20-28.

Situation: Murugoda village in Nawadun korale of Ratnapura District.



Scale of 8 Chains to an Inch.

Surveyor-General's Office,  
Colombo, August 7, 1909.  
Ratnapura S. O. 4

J. B. M. RIDOUT,  
for Surveyor-General.

**Order under Section 2 of "The Waste Lands Ordinances of 1897, 1899, 1900, and 1903,"  
declaring Land to be Crown Property.**

In the matter of the land commonly called or known as Medapillewa (island), situate in the village of Endana, in the Atakalan korale of the Ratnapura District, in the Province of Sabaragamuwa, and of "The Waste Lands Ordinances of 1897, 1899, 1900, and 1903."

THE notice required by section 1 of "The Waste Lands Ordinances of 1897, 1899, 1900, and 1903," having been duly published in manner prescribed by that section in respect of the above-named land (*vide* Notice No. 3,690), and no claim having been made to the said land or to any interest therein within the period of three months from the date specified in the said notice, I, Norman Albert Hampton, Special Officer appointed under section 28 of the said Ordinances, under and by virtue of the powers vested in me in that behalf by section 2 of the said Ordinances, do hereby on May 9, 1910, order and declare that the said land, as more fully described herein below, situate in the village of Endana, in the Atakalan korale of the Ratnapura District, in the Province of Sabaragamuwa, and shown as lot 3½ in preliminary plan 25 and in the annexed diagram, and containing in extent 2 roods and 15 perches, is the property of the Crown.

*Description of the Land referred to.*

The land commonly called or known as Medapillewa (island), situate in the village of Endana, in the Atakalan korale of the Ratnapura District, in the Province of Sabaragamuwa, containing in extent 2 roods and 15 perches, shown as lot 3½ in preliminary plan 25 and in the annexed diagram, and bounded as follows: on the north, east, south, and west by the Hangomuwa-ganga.

May 9, 1910.

N. A. HAMPTON,  
Special Officer.

Field sheet: village plan O 5/17-18, 25-26, and O 5/1-2, 9-10.

Situation: Endana village in Atakalan korale of Ratnapura District in the Province of Sabaragamuwa.



*Foot  
head  
etc*

Surveyor-General's Office,  
Colombo, December 3, 1909.  
Ratnapura S. O. 5

Scale of 16 Chains to an Inch.

J. B. M. RIDOUT,  
for Surveyor-General.

**Order under Section 2 of "The Waste Lands Ordinances of 1897, 1899, 1900, and 1903,"  
declaring Land to be Crown Property.**

In the matter of the land commonly called or known as path and reservation, situate in the village of Karawita, in the Nawadun korale of the Ratnapura District, in the Province of Sabaragamuwa, and of "The Waste Lands Ordinances of 1897, 1899, 1900, and 1903."

THE notice required by section 1 of "The Waste Lands Ordinances of 1897, 1899, 1900, and 1903," having been duly published in manner prescribed by that section in respect of the above-named land (*vide* Notice No. 3,689), and no claim having been made to the said land or to any interest therein within the period of three months from the date specified in the said notice, I, Norman Albert Hampton, Special Officer appointed under section 28 of the said Ordinances, under and by virtue of the powers vested in me in that behalf by section 2 of the said Ordinances, do hereby on May 9, 1910, order and declare that the said land, as more fully described herein below, situate in the village of Karawita, in the Nawadun korale of the Ratnapura District, in the Province of Sabaragamuwa, and shown as lot 79 in preliminary plan 39, and in the annexed diagram, and containing in extent 2 roods and 16 perches, is the property of the Crown.

*Description of the Land referred to.*

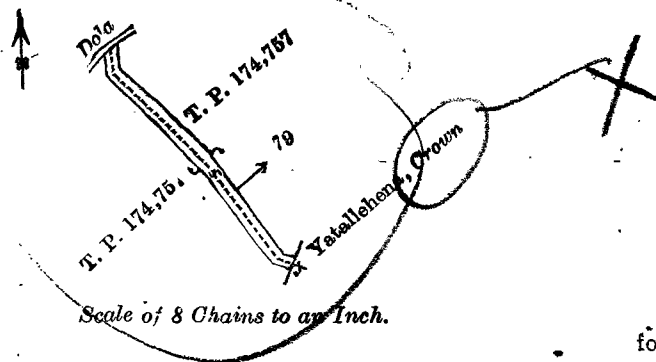
The land commonly called or known as path and reservation, situate in the village of Karawita, in the Nawadun korale of the Ratnapura District, in the Province of Sabaragamuwa, containing in extent 2 roods and 16 perches, shown as lot 79 in preliminary plan 39 and in the annexed diagram, and bounded as follows: on the north by a dola; on the east by T. P. 174,757, Yatallehena claimed by the Crown; on the south and west by T. P. 174,757.

May 9, 1910.

N. A. HAMPTON,  
Special Officer.

Village plan L 24/53-61.

Situation: Karawita village in Nawadun korale of Ratnapura District.



Surveyor-General's Office,  
Colombo, November 25, 1909.  
Ratnapura S. O. 6

Scale of 8 Chains to an Inch.

J. B. M. RIDOUT,  
for Surveyor-General.