

Ceylon Government Gazette

Published by Authority.

No. 6,387 — FRIDAY, JUNE 24, 1910.

PART I.—General: Minutes, Proclamations, Appointments,
and General Government Notifications.

PART II.—Legal and Judicial.

PART III.—Provincial Administration.

PART IV.—Land Settlement.

PART V.—Mercantile, Marine, Municipal, Local, &c.

Separate paging is given to each Part in order that it may be filed separately.

Part IV.—Land Settlement.

	PAGE		PAGE
Preliminary Notices	755	Final Orders	759

PRELIMINARY NOTICES.

Notice under "The Waste Lands Ordinance of 1897, 1899, 1900, and 1903."

TAKE notice that unless within three months from June 24, 1910, the persons, if any, who claim any interest in the lands hereinafter mentioned or in any one or more of such lands appear before the Assistant Government Agent of the Matara District, at the Matara Kachcheri, and make claim to the said lands or any of them or to some interest therein :

Such Assistant Government Agent, in pursuance of the powers vested in him by "The Waste Lands Ordinances of 1897, 1899, 1900, and 1903," will declare by writing under his hand that the said lands or such of them, as to which no claim has been made, are the property of the Crown.

W. L. KINDERSLEY,
Assistant Government Agent.

Description of the Lands referred to.

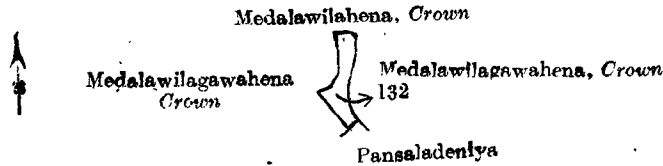
The following lots situated in the village of Pasgoda, in Morawak korale of the Matara District, in the Southern Province, as described in the annexed tracings :—

I.—Preliminary plan 21. Field sheet O/15/20-28.

Situation : Pasgoda village in Morawak korale of Matara District.

Lot.	Name of Land.	Extent, A. R. P.
132	Pansalawattegawadeniya	0 1 8

and bounded as follows : on the north by Medalawilahena declared Crown ; on the east by Medalawilagawahena declared Crown ; on the south by Pansaladeniya claimed by Gunaratna Terunnanse ; and on the west by Medalawilagawahena declared Crown.



Surveyor-General's Office,
Colombo, June 15, 1910.

Scale of 8 Chains to an Inch.


J. B. M. RIDOUT,
for Surveyor-General.

II.—Preliminary plan 21. Field sheet O/15/20-28.

Situation: Pasgoda village in Morawak korale of Matara District.

Lot.	Name of Land.	Extent, A. R. P.
133	Pansalawattagawadeniya	0 0 21

and bounded as follows: on the north and east by Medalawilagawahena declared Crown; on the south by Bakmideniya-dola and Pansalawattahena declared Crown; and on the west by Pansaladeniya claimed by Gunaratne Terunnanse.



Surveyor-General's Office,
Colombo, June 15, 1909.

Scale of 8 Chains to an Inch.

J. B. M. RIDOUT,
for Surveyor-General.

III.—Preliminary plan 21. Field sheet O/15/36-44.

Situation: Pasgoda village in Morawak korale of Matara District.

Lot.	Name of Land.	Extent, A. R. P.
136	Pansalawattagawadeniya	0 1 5

and bounded as follows: on the north, east, and south by Pansalawattahena declared Crown; and on the west by Pansaladeniya claimed by Gooneratne Terunnanse.



Surveyor-General's Office,
Colombo, June 15, 1909.

Scale of 8 Chains to an Inch.

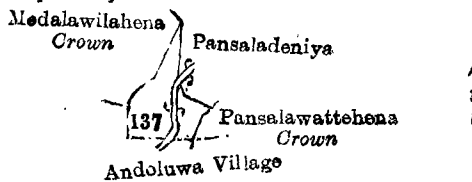
J. B. M. RIDOUT,
for Surveyor-General.

IV.—Preliminary plan 21. Field sheet O/15/36-44.

Situation: Pasgoda village in Morawak korale of Matara District.

Lot.	Name of Land.	Extent, A. R. P.
137	Pansalawattagawadeniya	0 2 35

and bounded as follows: on the north by Medalawilahena declared Crown; on the east by Pansaladeniya claimed by Gunaratne Terunnanse and Pansalawattahena declared Crown; on the south by the village limit of Andoluwa; and on the west by the village limit of Andoluwa and Medalawilahena declared Crown.



Surveyor-General's Office,
Colombo, June 15, 1909.

Scale of 8 Chains to an Inch.

J. B. M. RIDOUT,
for Surveyor-General.

3,775

Notice under "The Waste Lands Ordinances of 1897, 1899, 1900, and 1903."

TAKE notice that unless within three months from June 24, 1910, the persons, if any, who claim any interest in the land hereinafter mentioned appear before the Assistant Government Agent of the Matara District, at the Matara Kachcheri, and make claim to the said land or to some interest therein:

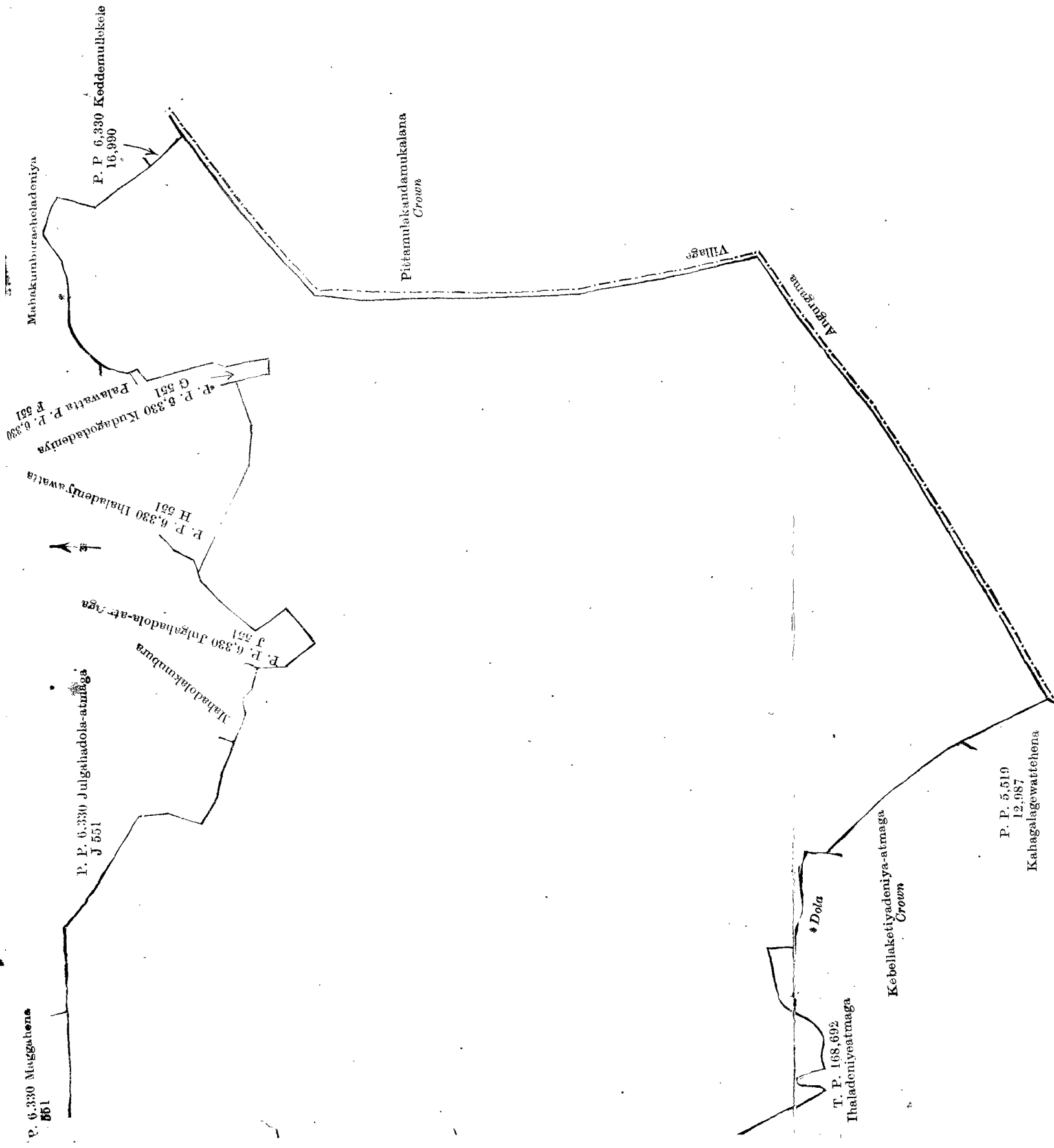
Such Assistant Government Agent, in pursuance of the powers in him vested by "The Waste Lands Ordinances of 1897, 1899, 1900, and 1903," will declare by writing under his hand that the said land, to which no claim has been made, is the property of the Crown.

Description of the Land referred to.

W. L. KINDERSLEY,
Assistant Government Agent.

The land commonly called or known as Keddemullekele, situated at Ihalawitiyala, in the Gangaboda pattu of the Matara District, Southern Province, containing in extent 73 acres 1 rood and 31 perches, shown as lot 16,691 in preliminary plan 6,330, and in the annexed certified tracing therefrom, and bounded as follows: on the north by Maggahena sold to H. B. Dingi Appu and others, Jugahadola-atmaga sold to N. D. Babuna, Mahadolakumbura claimed by D. W. Sugatihamy, Jugahadola-atmaga sold to N. D. Babun and others, Ihaladeniyawatta sold to G. Andris, Kudagodadeniya claimed by N. D. Sugatihamy and others, Palawatta claimed by H. Babun and others, Mahakumbura Ehaladeniya claimed by Sugatihamy and others, and Keddemullekele sold to Don Cornelis Wijesinha; on the east by the village limit of Angurugama; on the south by Kahagalagewattahena sold to W. Arlius and others, Kebellaketiyadeniya-atmaga declared Crown, a dola, Ihaladeniya-atmaga sold to Don Cornelis Wijesinhe, Potudeniyehena sold to Don Cornelis Wijesinhe, Ihalawewadeniya shown in title plan 168,587, and Keddemullehena claimed by natives; and on the west by Keddemullekanda alias Puwakewatta sold to H. B. Dingi Appu.

Situation : Ihalawitiyala village in Gangaboda pattu of Matara District.



Notice under "The Waste Lands Ordinances of 1897, 1899, 1906, and 1903."

TAKE notice that unless within three months from June 24, 1910, the persons, if any, who claim any interest in the lands hereinafter mentioned or in any one or more of such lands appear before the Assistant Government Agent of the Hambantota District at the Hambantota Kachcheri and make claim to the said lands or any of them or to some interest therein, such Assistant Government Agent, in pursuance of the powers vested in him by Ordinance No. 1 of 1897, amended as aforesaid, will declare by writing under his hand that the said lands or such of them, as to which no claim has been made, are the property of the Crown.

L. S. WOLF,
Assistant Government Agent.

Lands referred to.

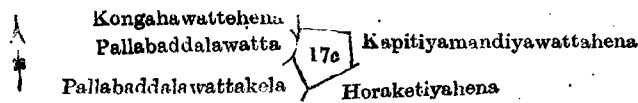
The following lots situated in the village of Warapitiya, in the West Giruwa pattu of the Hambantota District, in the Southern Province, as described in the annexed tracings:—

I.—Preliminary plan 52. Field sheet O/15/37-45.

Situation: Warapitiya village in Giruwa Pattu West of Hambantota District.

Lot.	Name of Land.	Extent, A. R. P.
17c	Pallabaddalawatta <i>alias</i> Vitaranegewattebedda	0 1 32

and bounded as follows: on the north by Kapitiyamandiyawattahena claimed by Kandambige Don Dines and others; on the east by Kapitiyamandiyawattahena claimed by Kandambige Don Dines and others and Moraketiyahena claimed by Kodikarage Abaran; on the south by Moraketiyahena claimed by Kodikarage Abaran; and on the west by Pallabaddalawattakela claimed by Kodikarage Simanhamy, &c., Pallabaddalawatta claimed by K. Don Andris and others, and Kongahawattahena claimed by K. Don Samel *alias* Adenhamy.



Surveyor-General's Office,
Colombo, December 6, 1909.

Scale of 8 Chains to an Inch.

J. B. M. RIDOUT,
for Surveyor-General.

II.—Preliminary plan 52. Field sheet O/15/37-45.

Situation: Warapitiya village in Giruwa Pattu West of Hambantota District.

Lot.	Name of Land.	Extent, A. R. P.
19b2	Badabadugahakoratuwaliyadda	0 0 18

and bounded as follows: on the north by Kirama tank and Thanthirigekumbura claimed by D. A. J. Gunasekera, &c.; on the east by Thanthirigekumbura claimed by D. A. J. Gunasekera, &c., and Badabadugahakoratuwa claimed by Jalat Gunasekera Don Hendrick and others; on the south by Badabadugahakoratuwa claimed by Jalat Goonesekera Don Hendrick and others; on the west by Kirama tank.



Surveyor-General's Office,
Colombo, December 6, 1909.

Scale of 8 Chains to an Inch.

J. B. M. RIDOUT,
for Surveyor-General.

III.—Preliminary plan 52. Field sheet O/15/37-45.

Situation: Warapitiya village in Giruwa Pattu West of Hambantota District

Lot.	Name of Land.	Extent, A. R. P.
19s	Mulankolahenakele	0 1 17

and bounded as follows: on the north by Kirama tank; on the east by Angahakoratuwa claimed by Kospalage Singho Appu and Mulankolahenakoratuwa claimed by Kodikarage Singho Appu; on the south by Mulankolahenakoratuwa claimed by Kodikarage Singho Appu; and on the west by Makeliyagahawatta *alias* Uswatta claimed by Seruviratyape Don Andris and another and Makeliyagahakoratuwa claimed by Seruviratyape Don Andris and another.



Surveyor-General's Office,
Colombo, December 6, 1909.

Scale of 8 Chains to an Inch.

J. B. M. RIDOUT,
for Surveyor-General.

IV.—Preliminary plan 52. Field sheet O/15/38-46.

Situation: Warapitiya village in Giruwa Pattu West of Hambantota District.

Lot.	Name of Land.	Extent, A. R. P.
45	Gogakagahawattadeniya	0 0 14

and bounded as follows: on the north, east, and south by Siyambalagahawatta, &c., claimed by Agampodige Aduwana and others, and on the west by Kirama tank.

Kirama Tank 45c, Siyambalagahawatta, &c.

claimed by Sugasimany and others, and Keddemullekele sold to Don Cornelis Wijesinhe of Angurugama; on the south by Kahagalagewattahena sold to W. Arlius and declared Crown, a dola, Ihaladeniya-atmaga sold to Don Cornelis Wijesinhe, I Wijesinhe, Ihalawewadeniya shown in title plan 168,587, and Keddemullehena claimed by Keddemullekanda *alias* Puwakewatta sold to H. B. Dingi Appu.

J. B. M. RIDOUT,
for Surveyor-General.

FINAL ORDERS.

Order under Section 2 of "The Waste Lands Ordinances of 1897, 1899, 1900, and 1903," declaring Land to be Crown Property.

In the matter of the land commonly called or known as Oyawalanehena, situate in the village of Senapatiya, in the Medagam pattu korale of the Wellassa division, in the Province of Uva, and of "The Waste Lands Ordinances of 1897, 1899, 1900, and 1903."

THE notice required by section 1 of "The Waste Lands Ordinances of 1897, 1899, 1900, and 1903," having been duly published in manner prescribed by that section in respect of the above-named land (*vide* Notice No. 3,657), and no claim having been made to the said land or to any interest therein within the period of three months from the date specified in the said notice, I, John Murray Davies, Special Officer appointed under section 28 of the said Ordinances, under and by virtue of the powers vested in me in that behalf by section 2 of the said Ordinances, do hereby on April 27, 1910, order and declare that the said land, as more fully described herein below, situate in the village of Senapatiya, in the Medagam pattu korale of the Wellassa division, in the Province of Uva, and shown as lot 2 in preliminary plan 124 and in the annexed diagram, and containing in extent 2 roods and 11 perches, is the property of the Crown.

Description of the Land referred to.

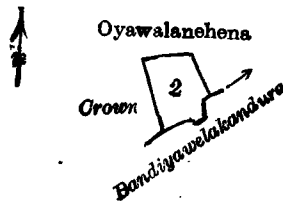
The land commonly called or known as Oyawalanehena, situated in the village of Senapatiya, in the Medagam pattu korale of the Wellassa division, in the Province of Uva, containing in extent 2 roods and 11 perches, shown as lot 2 in preliminary plan 124 and in the annexed diagram, and bounded as follows: on the north and east by Oyawalanehena claimed by the Crown; on the south by the Bandiyawelakandura; on the west by Oyawalanehena claimed by the Crown.

J. M. DAVIES,
Special Officer.

April 27, 1910.

Sheet M/3/37-38, 45-46, &c.

Situation: Senapatiya village in Medagam pattu of Wellassa division in the Province of Uva.



Scale of 8 Chains to an Inch.

Surveyor-General's Office,
Colombo, November 22, 1909.
Uva S. O. 1,362

J. B. M. RIDOUT,
for Surveyor-General.