

# Ceylon Government Gazette

Published by Authority.

No. 6,392 — FRIDAY, JULY 22, 1910.

PART I.—General: Minutes, Proclamations, Appointments,  
and General Government Notifications.

PART II.—Legal and Judicial.

PART III.—Provincial Administration.

PART IV.—Land Settlement.

PART V.—Mercantile, Marine, Municipal, Local, &c.

*Separate paging is given to each Part in order that it may be filed separately.*

## Part IV.—Land Settlement.

	PAGE		PAGE
Preliminary Notices .. .. .	843	Final Orders .. .. .	856

### PRELIMINARY NOTICES.

#### Notice under "The Waste Lands Ordinances of 1897, 1899, 1900, and 1903."

TAKE notice that unless within three months from July 22, 1910, the persons, if any, who claim any interest in the land hereinafter mentioned make claim in person or in writing to the said land or to some interest therein to John Still, Esq., Special Officer appointed under section 28 of "The Waste Lands Ordinances of 1897, 1899, 1900, and 1903," at his office at Fort, Colombo:

Such Special Officer, in pursuance of the powers vested in him by the said Ordinances, will declare by writing under his hand that the land, to which no claim has been made, is the property of the Crown.

JOHN STILL,  
Special Officer.

#### *Description of the Land referred to.*

The lands commonly called or known as Giganagedarehena, Radapolgodahena, Kapuruhena, Ellagawahena, Liyangahahena, Medahena, Gedarawilehena, Hapugahahena, Madurawilagulana, situate in the village of Galgodagama, in the Hinidum pattu of the Galle District, in the Southern Province, containing in extent 102 acres and 33 perches, and shown as lot 11 in preliminary plan 476, as in the annexed diagram, and bounded as follows: on the north by the Gin-ganga; on the east by the village limit of Neluwe, the village limit of Medagama; on the south by the village limit of Mawanana, the village limit of Godapitagama, the village limit of Mawanana; on the west by Radagedarawatta claimed by Hettige Dineris and others, Etagoipala claimed by Mawanana Hettigamage Don Siyadoris and others, Udagaldeniyadola, Radapelgodawatta claimed by Senanayaka Dasilige Andreas, Radapelgodawatta claimed by Senanayaka Dasilige Andreas and others, Radapelgodahena claimed by Senanayake Dasilige Andreas and others, Maduruwilagulana claimed by Senanayake Dasilige Andreas, Geeganagederamahawatta claimed by Mawanana Hettige Don Davith and others, Geeganagederawatta claimed by Godapitagamage Andreas, Urumullekulana claimed by Godapitagamage Andiris, Urumullekulana claimed by Hettige Don Davith, Urumullekumburewatta claimed by Hettige Davith and another, Urumullekumbura claimed by Hettige Davith, Gederawelawatta claimed by Hettige Davith, Madurawilawatta claimed by Mawanana Hettige Don Davith and others, Madurawilleaswedduma claimed by Mawanana Hettigamage Davith and others, Madurawilawatta claimed by Godapitagamage Janis and others, Gedarawilakumbura claimed by Senanayake Dasilige Dines and others, Gedarawilawatta claimed by Hettige Davith and others, Gedarawilakumbura claimed by Senanayake Dasilige Dines de Silva and others, Gederahenawatta claimed by Senanayake Dasilige Sinno Appu and others, Diganekumburedeniya claimed by Hettige Siyadoris, Kumburuweltennahena claimed by Hettige Don Johanis, Kumburuweltenna claimed by Hettige Don Johanis, Kumburuweltennahena claimed by Hettige Don Johanis, Diganakumbura claimed by Senanayake Dasilige Don Dines and others, Ihalaetagoipala claimed by Senanayake Dasilige Don Dines and others, Medahenakoratuwa claimed by Mawanana Senanayake Dasilige Mendiris and others, Kalugaladeniya claimed by Hettige Davith and others, Kalugalagawaliyadda claimed by Hettige Siyadoris and others, Kalugalagawawatta claimed by Hettige Siyadoris, Nawalahena claimed by Hettige Siyadoris, Nawalawatta claimed by Hettige Endoris, Nawalewatta claimed by Wijeyetunga Mudalige Lucyhamy, a footpath, Kabalagawawatta claimed by Ellobdagamage Endoris, Kabalagawawatta claimed by

Elibodagama Endoris and others, Kapuruwilahena claimed by Mawahana Hettige Don Siyadoris, Kabalagawawatta claimed by Elibodagama Endoris and others, Kabalagawawatta claimed by Elibodagama Endoris, a footpath, Boogalagawawatta claimed by Elibodagama Andiris and others, Boogalagawawatta claimed by Elibodagama Adonis and others, Kapurudeniawatta claimed by Wasakularachchige Endoris.

NOTE.—The following lots lying within the above boundaries are excluded from this notice, and their aggregate acreage of 3 acres and 33 perches is not included in the acreage of 102 acres and 33 perches given above:—

Lot.	Name of Land.	Extent, A. R. P.
3	Kapuruwilahena	0 0 32
10	Gedarahenawatta	2 0 34
11m	Hindeniya	0 3 7
		3 0 33

[For Diagram see page 845.]

#### Notice under "The Waste Lands Ordinances of 1897, 1899, 1900, and 1903."

TAKE notice that unless within three months from July 22, 1910, the persons, if any, who claim any interest in the lands hereinafter mentioned or in any one or more of such lands or to some interest therein make claim in person or in writing to the said lands or any of them or to some interest therein to J. M. Davies, Esq., Special Officer appointed under section 28 of "The Waste Lands Ordinances of 1897, 1899, 1900, and 1903," at his office at Fort, Colombo:

Such Special Officer, in pursuance of the powers vested in him by the said Ordinances, will declare by writing under his hand that the said lands or such of them, as to which no claim has been made, are the property of the Crown.

#### Description of the Lands referred to.

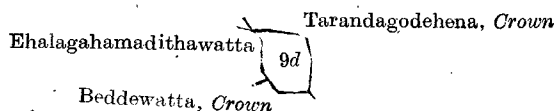
J. M. DAVIES,  
Special Officer.

The following lots situated in the village of Galpottayaya, in the West Giruwa pattu of the Hambantota District in the Southern Province, as described in the annexed diagrams:—

I.—Preliminary plan 380. Village plan P/11/33-34, 41-42, and P/11/35-36, 43-44.  
Situation: Galpottayaya village in West Giruwa pattu of Hambantota District.

Lot.	Name of Land.	Extent, A. R. P.
9d	Ehalagahawatta	0 1 31

and bounded as follows: on the north and east by Tarandagodehena claimed by the Crown; on the south by Beddewatta claimed by the Crown; on the west by Ehalagahamadittewatta claimed by Aggraheragamage Don Andiris.



Surveyor-General's Office,  
Colombo, April 28, 1910.

Scale of 8 Chains to an Inch.

J. B. M. RIDOUT,  
for Surveyor-General.

II.—Preliminary plan 380. Village plan P/11/33-34, 41-42, and P/11/35-36, 43-44.  
Situation: Galpottayaya village in West Giruwa pattu of Hambantota District.

Lot.	Name of Land.	Extent, A. R. P.
9e	Hikgahagodellewatta	0 1 19

and bounded as follows: on the north by Hikgahagodellewatta claimed by Kodituwakku Kankanange Juanis; on the east, south, and west by Hikgahagodehena claimed by the Crown.



Surveyor-General's Office,  
Colombo, April 28, 1910.

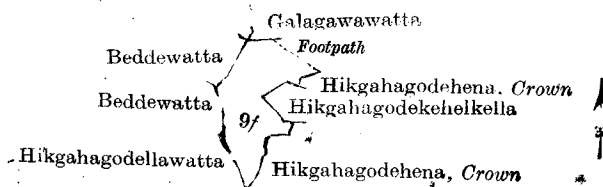
Scale of 8 Chains to an Inch.

J. B. M. RIDOUT,  
for Surveyor-General.

III.—Preliminary plan 380. Village plan P/11/33-34, 41-42, and P/11/35-36, 43-44.  
Situation: Galpottayaya village in West Giruwa pattu of Hambantota District.

Lot.	Name of Land.	Extent, A. R. P.
9f	Hikgahagodellewatta	1 0 26

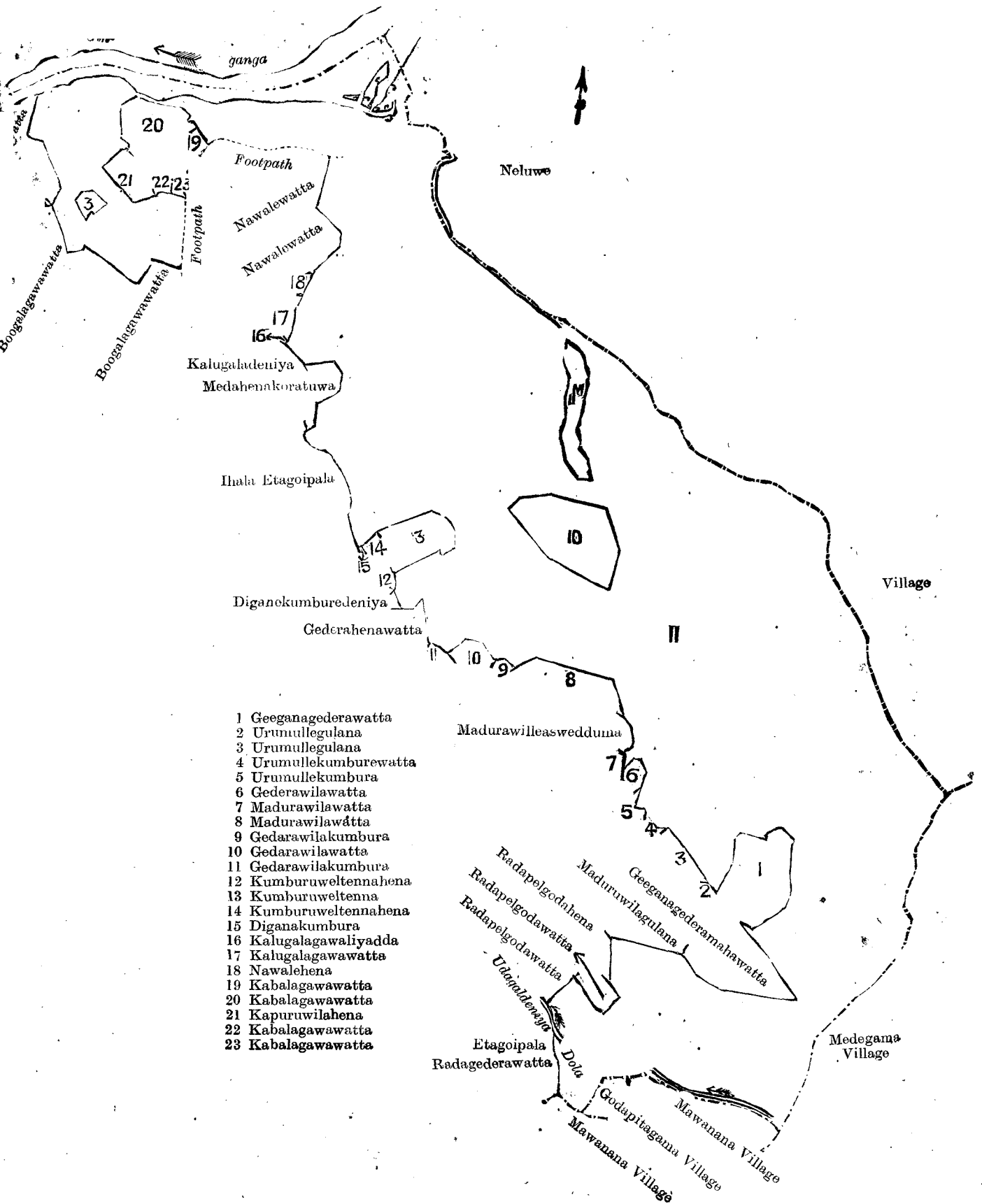
and bounded as follows: on the north by Galagawawatta claimed by Hettiachchige Adirian, a footpath; on the east by Hikgahagodehena claimed by the Crown, Hikgahagodekehelkella claimed by Kodituwakku Kankanange Juanis Appu, Hikgahagodehena claimed by the Crown; on the south by Hikgahagodellewatta claimed by Kodituwakku Kankanange Juanis; on the west by Beddewatta claimed by Aggraheragamage Sawunhamy.



Surveyor-General's Office,  
Colombo, April 28, 1910.

Scale of 8 Chains to an Inch.

J. B. M. RIDOUT,  
for Surveyor-General.



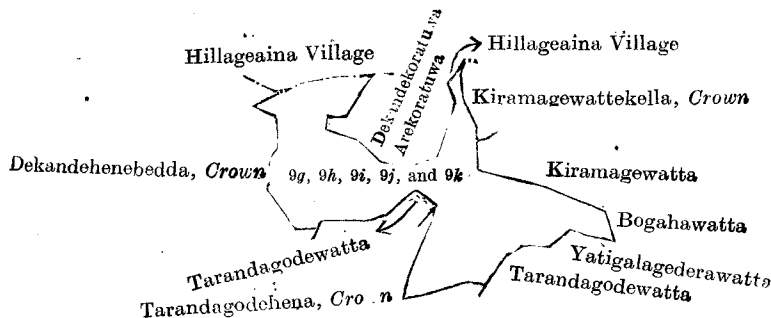
- 1 Geeganagederawatta
- 2 Urumullegulana
- 3 Urumullegulana
- 4 Urumullekumburewatta
- 5 Urumullekumbura
- 6 Gederawilawatta
- 7 Madurawilawatta
- 8 Madurawilawatta
- 9 Gedarawilakumbura
- 10 Gedarawilawatta
- 11 Gedarawilakumbura
- 12 Kumburuweltennahena
- 13 Kumburuweltenna
- 14 Kumburuweltennahena
- 15 Diganakumbura
- 16 Kalugalagawaliyadda
- 17 Kalugalagawawatta
- 18 Nawalehena
- 19 Kabalagawawatta
- 20 Kabalagawawatta
- 21 Kapuruwilahena
- 22 Kabalagawawatta
- 23 Kabalagawawatta

Scale of 8 Chains to an Inch.

IV.—Preliminary plan 380. Village plan P/11/33-34, 41-42, and P/11/35-36, 43-44.  
 Situation : Galpottēyaya village in West Giruwa pattu of Hambantota District.

Lot.	Name of Land.	Extent, A. R. P.	Lot.	Name of Land.	Extent, A. R. P.
9g ..	Galagawakoratuwa ..	0 0 24	9k ..	Kiramagewattehena ..	0 3 16
9h ..	Tarandagodakoratuwa ..	3 0 22			5 1 33
9i ..	Do.	1 0 0			
9j ..	Tarandagodahena ..	0 1 11			

and bounded as follows : on the north by Dekandehenebedda claimed by the Crown, the village limit of Hillageaina. Dekandekoratuwa claimed by Jayasekera Kankanage Louishamy, Arekoratuwa claimed by Hettiachchige Baban, the village limit of Hillageaina ; on the east by Kiramagewattekella claimed by the Crown, Kiramagewatta claimed by Kadawatuge Don Davith, Bogahawatta claimed by Leana Patiranage Louishamy and others ; on the south by Yatigalagedarawatta claimed by Hettiachchige Sabehamy, Tarandagodewatta claimed by Hettiachchige Babunhamy, Tarandagodehena claimed by the Crown, Tarandagodewatta claimed by Hettiachchige Babunhamy, Dekandehenebedda claimed by the Crown ; on the west by Dekandehenebedda claimed by the Crown.



Surveyor-General's Office,  
Colombo, April 28, 1910.

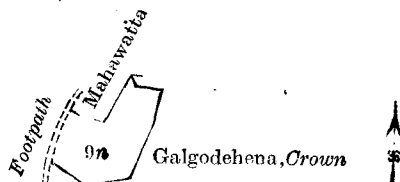
Scale of 8 Chains to an Inch.

J. B. M. RIDOUT,  
for Surveyor-General.

V.—Preliminary plan 380. Village plan P/11/33-34, 41-42, and P/11/35-36, 43-44.  
 Situation : Galpottēyaya village in West Giruwa pattu of Hambantota District.

Lot.	Name of Land.	Extent, A. R. P.
9m ..	Galgodakoratuwa ..	1 1 4

and bounded as follows : on the north by Mahawatta claimed by Hettiarachchige Don Andris and others, Galgodehena claimed by the Crown ; on the east and south by Galgodehena claimed by the Crown ; on the west by a footpath.



Surveyor-General's Office,  
Colombo, April 28, 1910.

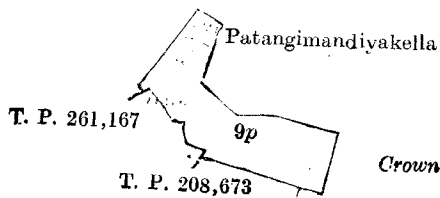
Scale of 8 Chains to an Inch.

J. B. M. RIDOUT,  
for Surveyor-General.

VI.—Preliminary plan 380. Village plan P/11/33-34, 41-42, and P/11/35-36, 43-44.  
 Situation : Galpottēyaya village in West Giruwa pattu of Hambantota District.

Lot.	Name of Land.	Extent, A. R. P.
9p ..	Lunumadalahena ..	2 1 36

and bounded as follows : on the north and east by Patangimandiyakella claimed by the Crown ; on the south by Patangimandiyakella claimed by the Crown, T. P. 208,673 ; on the west by T. P. 261,167, Patangimandiyakella claimed by the Crown.



Surveyor-General's Office,  
Colombo, April 28, 1910.

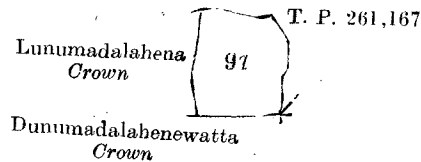
Scale of 8 Chains to an Inch.

J. B. M. RIDOUT,  
for Surveyor-General.

VII.—Preliminary plan 380. Village plan P/11/33-34, 41-42, and P/11/35-36, 43-44.  
 Situation : Galpottēyaya village in West Giruwa pattu of Hambantota District.

Lot.	Name of Land.	Extent, A. R. P.
9q ..	Lunumadalahena ..	1 2 20

and bounded as follows : on the north and east by T. P. 261,167 ; on the south by Lunumadalahenewatta claimed by the Crown ; on the west by Lunumadalahena claimed by the Crown.



Surveyor-General's Office,  
Colombo, April 28, 1910.

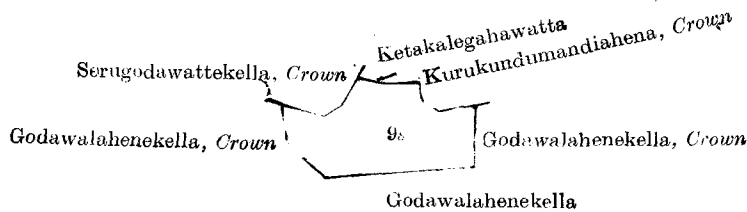
Scale of 8 Chains to an Inch.

J. B. M. RIDOUT,  
for Surveyor-General.

VIII.—Preliminary plan 380. Village plan P/11/33-34, 41-42, and P/11/35-36, 43-44.  
Situation : Galpottayaya village in West Giruwa pattu of Hambantota District.

Lot.	Name of Land.	Extent, A. R. P.
9s	Kurukundamandiyehena	2 1 30

and bounded as follows : on the north by Serugodawattékella claimed by the Crown, Ketakalagahawatta claimed by Elgiriagamage Don Andiris, Kurukundamandiyehena claimed by the Crown ; on the east by Godawalahenekella claimed by the Crown ; on the south by Godawalahenekella claimed by Elgiriyege Don Andiris ; on the west by Godawalahenekella claimed by the Crown.



Surveyor-General's Office,  
Colombo, April 28, 1910.

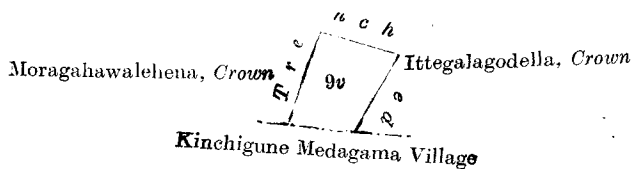
Scale of 8 Chains to an Inch.

J. B. M. RIDOUT,  
for Surveyor-General.

IX.—Preliminary plan 380. Village plan P/11/33-34, 41-42, and P/11/35-36, 43-44.  
Situation : Galpottayaya village in West Giruwa pattu of Hambantota District.

Lot.	Name of Land.	Extent, A. R. P.
9v	Ittagalahena	1 0 18

and bounded as follows : on the north and east by Ittagalagodella claimed by the Crown ; on the south by the village limit of Kinchigunemedagama ; on the west by Moragahawalehena claimed by the Crown.



Surveyor-General's Office,  
Colombo, April 28, 1910.

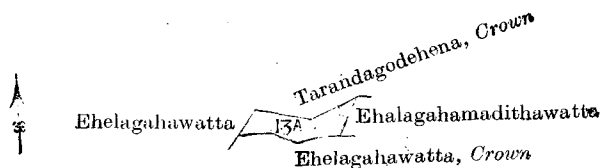
Scale of 8 Chains to an Inch.

J. B. M. RIDOUT,  
for Surveyor-General.

X.—Preliminary plan 380. Village plan P/11/33-34, 41-42, and P/11/35-36, 43-44.  
Situation : Galpottayaya village in West Giruwa pattu of Hambantota District.

Lot.	Name of Land.	Extent, A. R. P.
13a	Ketakelagahena	0 1 31

and bounded as follows : on the north by Tarandagodehena claimed by the Crown ; on the east by Ehalagahamadithawatta claimed by Aggraheragamage Don Andiris ; on the south by Ehalagahawatta claimed by the Crown ; on the west by Ehalagahawatta claimed by Aggraheragamage Andirishamy.



Surveyor-General's Office,  
Colombo, April 28, 1910.

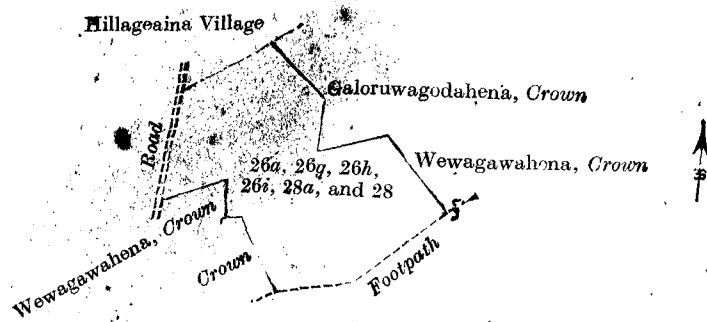
Scale of 8 Chains to an Inch.

J. B. M. RIDOUT,  
for Surveyor-General.

XI.—Preliminary plan 380. Village plan P/11/33-34, 41-42, and P/11/35-36, 43-44.  
Situation : Galpottayaya village in West Giruwa pattu of Hambantota District.

Lot.	Name of Land.	Extent, A. R. P.	Lot.	Name of Land.	Extent, A. R. P.
26a	Reservation for bund	0 0 17	28	Wewagawahena	3 3 9
26g	Galorowagodawatta	1 0 7	28a	Reservation for bund	0 0 14
26h	Galorowagodawatta	1 0 33			
26i	Galorowagodakoratuwa	0 2 26			6 3 26

and bounded as follows : on the north by the village limit of Hillageyayna, Galoruwagodahena claimed by the Crown, Wewagawahena claimed by the Crown ; on the east by Wewagawahena claimed by the Crown, a footpath ; on the south by a footpath, Wewagawahena claimed by the Crown ; on the west by a road.



Surveyor-General's Office,  
Colombo, April 28, 1910.

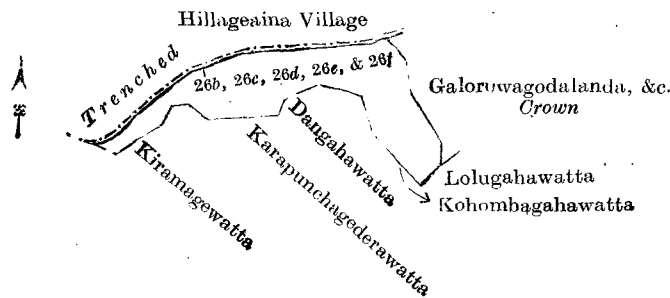
Scale of 8 Chains to an Inch.

J. B. M. RIDOUT,  
for Surveyor-General.

XII.—Preliminary plan 380. Village plan P/11/33-34, 41-42, and P/11/35-36, 43-44.  
Situation : Galpotteyaya village in West Giruwa pattu of Hambantota District.

Lot.	Name of Land.	Extent, A. R. P.	Lot.	Name of Land.	Extent, A. R. P.
26b ..	Kudagalagoda ..	.. 0 2 25	26f ..	Kohombagahawatta	.. 0 2 21
26c ..	Narangalagewatta ..	.. 0 3 5			
26d ..	Dangahawatta ..	.. 0 1 22			
26e ..	Dangahawatta ..	.. 0 2 38			
					3 0 31

and bounded as follows : on the north by the village limit of Hillageayna ; on the east by Galoruwagodaland, &c., claimed by the Crown, Lolugahawatta claimed by Atukoralage Deonis and others ; on the south by Kohombagahawatta claimed by Beruwalage Don Andiris and others, Dangahawatta claimed by Hettiachchige Don Samel and others, Karapunchagederawatta claimed by Hettiachchige Babun Appu and others, Kiramagewatta claimed by Kadawatuge Don Davith ; on the west by the village limit of Hillageayna.



Surveyor-General's Office,  
Colombo, April 28, 1910.

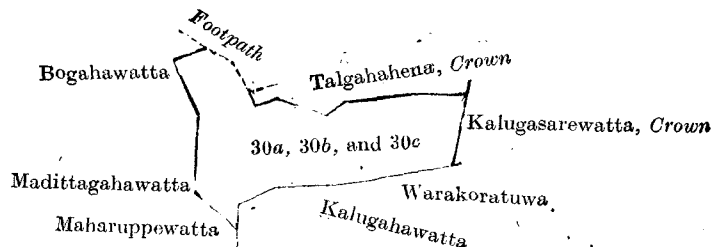
Scale of 8 Chains to an Inch.

J. B. M. RIDOUT,  
for Surveyor-General.

XIII.—Preliminary plan 380. Village plan P/11/33-34, 41-42, and P/11/35-36, 43-44.  
Situation : Galpotteyaya village in West Giruwa pattu of Hambantota District.

Lot.	Name of Land.	Extent, A. R. P.	Lot.	Name of Land.	Extent, A. R. P.
30a ...	Bogahakoratuwa ..	.. 0 0 39	30c ..	Talagahahena	.. 1 3 1
30b ..	Talagahahena	.. 2 2 3			
					4 2 3

and bounded as follows : on the north by a footpath, Talgahahena claimed by the Crown ; on the east by Kalugasarewatta claimed by the Crown ; on the south by Warakoratuwa claimed by Hettiachchige Arnolis, Kalugahawatta claimed by Jasin Patiranage Kiriappu ; on the west by Maharupewatta claimed by Jasin Patiranage Kiriappu, Madittagahawatta claimed by Etbatuwegamage Loku Appu and others, Bogahawatta claimed by Hettiachchige Don Carolis.



Surveyor-General's Office,  
Colombo, April 28, 1910.


Scale of 8 Chains to an Inch.

J. B. M. RIDOUT,  
for Surveyor-General.

XIV.—Preliminary plan 380. Village plan P/11/33-34, 41-42, and P/11/35/36, 43-44.  
Situation : Galpotteyaya village in West Giruwa pattu of Hambantota District.

Lot.	Name of Land.	Extent, A. R. P.
32	Talagahawattakehelkella	.. 0 1 11

and bounded as follows : on the north by Kalugahawatta claimed by Jasin Patiranage Kiriappu ; on the east by Talagahawattakehelkella claimed by Hewa Nedungodage Tenhamy ; on the south by Serugodahena claimed by the Crown ; on the west by Siyambalagahawatta claimed by Liyanage Andirishamy.



Surveyor-General's Office,  
Colombo, April 28, 1910.

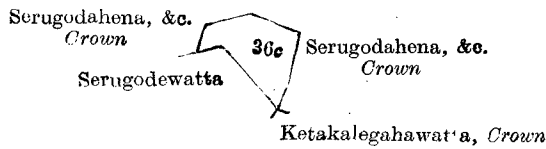
Scale of 8 Chains to an Inch.

J. B. M. RIDOUT,  
for Surveyor-General.

XV.—Preliminary plan 380. Village plan P/11/33-34, 41-42, and P/11/35-36, 43-44.  
Situation : Galpottayaya village in West Giruwa pattu of Hambantota District.

Lot.	Name of Land.	Extent, A. R. P.
36c	Hewalalarahena	0 3 18

and bounded as follows : on the north by Serugodahena, &c., claimed by the Crown ; on the east by Serugodahena, &c., claimed by the Crown ; on the south by Ketakalahawatta claimed by the Crown ; on the west by Serugodewatta claimed by Rajapaksa Mirinchige Appu.



Surveyor-General's Office,  
Colombo, April 28, 1910.

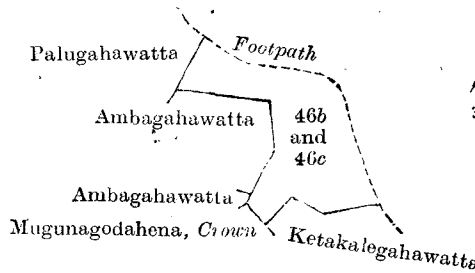
Scale of 8 Chains to an Inch.

J. B. M. RIDOUT,  
for Surveyor-General.

XVI.—Preliminary plan 380. Village plan P/11 33-34, 41-42, and P/11/35-36, 43-44.  
Situation : Galpottayaya village in West Giruwa pattu of Hambantota District.

Lot.	Name of Land.	Extent, A. R. P.
46b	Ambagahawatta	1 3 7
46c	Kikgahawatta	0 3 29
		2 2 36

and bounded as follows : on the north and east by a footpath ; on the south by Ketakalahawatta claimed by Hettiachchige Don Samel, Mugunagodahena claimed by the Crown ; on the west by Ambagahawatta claimed by Hettiachchige Don Kostas, Palugahawatta claimed by Maddumage Don Andiris.



Surveyor-General's Office,  
Colombo, April 28, 1910.

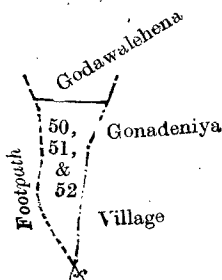
Scale of 8 Chains to an Inch.

J. B. M. RIDOUT,  
for Surveyor-General.

XVII.—Preliminary plan 380. Village plan P/11/33-34, 41-42, and P/11/35-36, 43-44.  
Situation : Galpottayaya village in West Giruwa pattu of Hambantota District.

Lot.	Name of Land.	Extent, A. R. P.	Lot.	Name of Land.	Extent, A. R. P.
50	Dambagahahenekoskella	0 2 5	52	Dambehakella	0 1 37
51	Dambehakella	0 0 27			1 0 29

and bounded as follows : on the north by Godawalehena sold by the Crown ; on the east by the village limit of Gonadeniya ; on the south and west by a footpath.



Surveyor-General's Office,  
Colombo, April 28, 1910.

Scale of 8 Chains to an Inch.

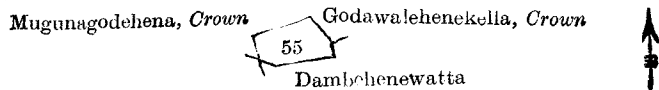
J. B. M. RIDOUT,  
for Surveyor-General.

XVIII.—Preliminary plan 380. Village plan P/11/33-34, 41-42, and P/11/35-36, 43-44.

Situation : Galpottayaya village in West Giruwa pattu of Hambantota District.

Lot.	Name of Land.	Extent, A. R. P.
55	Ketakelagahawatta	0 1 30

and bounded as follows : on the north and east by Godawalehenekella claimed by the Crown ; on the south by Dambehewatta claimed by Polonmaruwegamage Lokuhamy ; on the west by Mugunagodehena claimed by the Crown.



Surveyor-General's Office,  
Colombo. April 28, 1910.  
3,813

Scale of 8 Chains to an Inch.

J. B. M. RIDOUT,  
for Surveyor-General.  
Hambantota S. O. 47—1910

Notice under "The Waste Lands Ordinances of 1897, 1899, 1900, and 1903."

TAKE notice that unless within three months from July 22, 1910, the persons, if any, who claim any interest in the lands hereinafter mentioned or in any one or more of such lands make claim in person or in writing to the said lands or any of them or to some interest therein to John Still, Esq., Special Officer appointed under section 28 of "The Waste Lands Ordinances of 1897, 1899, 1900, and 1903," at his office at Fort, Colombo :

Such Special Officer, in pursuance of the powers vested in him by the said Ordinances, will declare by writing under his hand that the said lands or such of them, as to which no claim has been made, are the property of the Crown.

JOHN STILL,  
Special Officer.

Description of the Lands referred to.

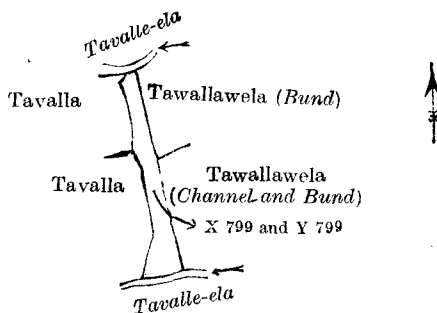
The following lots situated in the village of Murutawa, in the Ihalawasideke korale of the Hiriyala hatpattu of the Kurunegala District, in the North-Western Province, as described in the annexed diagrams :—

I.—Preliminary plan 1,833.

Situation : Murutawa village in Ihalawasideke korale of Hiriyala hatpattu of Kurunegala District.

Lot.	Name of Land.	Extent, A. R. P.
X 799	Tavalla	0 0 10
Y 799	Do.	0 0 17
		0 0 27

and bounded as follows : on the north by the Tavalle-ela ; on the east by Tawallewela (bund) claimed by Nelliayaralag Banda, Tawallawela (channel and bund) claimed by Basnayaka Mudiyansele Appuhamy ; on the south by the Tavalla ela ; on the west by Tavalla claimed by Dingiri Banda and Punchi Appu, Tavalla claimed by Kalu Banda and others.



Surveyor-General's Office,  
Colombo, December 14, 1909.

Scale of 4 Chains to an Inch.

W. C. S. INGLES,  
for Surveyor-General.

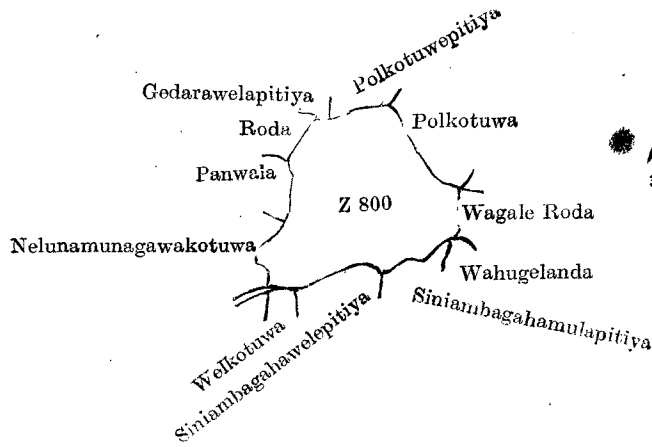
II.—Preliminary plan 1,833.

Situation : Murutawa village in Ihalawasideke korale of Hiriyala hatpattu of Kurunegala District.

Lot.	Name of Land.	Extent, A. R. P.
Z 800	Panwewa (tank)	1 0 5

and bounded as follows : on the north by Gedarawalapitiya claimed by Appuhamy Officer, Bandirala, and others, Polkotuwepitiya sold by the Crown to Tennakoon Mudiyansele Punchihamy ; on the east by Polkotuwa claimed by Puchi Dingiri Menika, Wagaleroda claimed by Punchihamy, Sudana, and Kawwa ; on the south by Wahugelanda claimed by Kapuri, Kawwa, and Kiri, Siniambagahumulapitiya claimed by Appuhamy Officer, Siniambagahawelepitiya claimed by Ausadahamy and others, Welkotuwa claimed by Puchi Menika, Tikiri Menika ; on the west by Nelunamunagawakotuwa claimed by Puchirala and Bandirala, Panwala claimed by Murutawa Vihare Wewagonne Nayaka Unnanse, Roda sold by the Crown to the trustee of Murutawa Vihare.





Surveyor-General's Office,  
Colombo, December 14, 1909.

Scale of 4 Chains to an Inch.

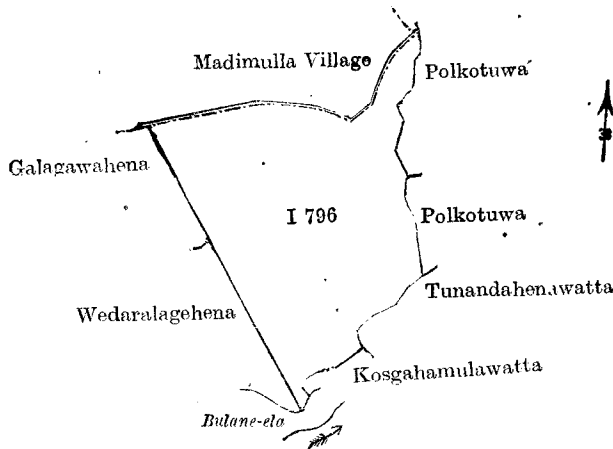
W. C. S. INGLES,  
for Surveyor-General.

III.—Preliminary plan 1,833.

Situation : Murutawa village in Ihalawisideke korale of Hiriyala hatpattu of Kurunegala District.

Lot.	Name of Land.	Extent, A. R. P.
I 796	Galapitahena	2 0 31

and bounded as follows : on the north by the village limit of Madimulla ; on the east by Polkotuwa claimed by Dingiri Menika, Polkotuwa claimed by Bandirala and others ; on the south by Tunawdahenawatta claimed by Bandirala Ranhamy and another, Kosgahamulawatta sold by the Crown, the Bulane-ela ; on the west by Wedaralagehena sold by the Crown Galagawahena sold by the Crown.



Surveyor-General's Office,  
Colombo, March 8, 1910.

Scale of 4 Chains to an Inch.

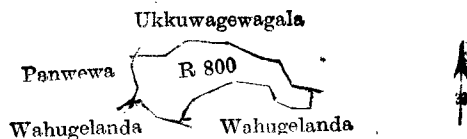
W. C. S. INGLES,  
for Surveyor-General.

IV.—Preliminary plan 1,833.

Situation : Murutawa village in Ihalawisideke korale of Hiriyala hatpattu of Kurunegala District.

Lot.	Name of Land.	Extent, A. R. P.
R 800	Wagaleroda	0 1 16

and bounded as follows : on the north by Ukkuwagewagala claimed by Kawwa Siriya and another ; on the east by Wahugelanda claimed by Mudalihamy ; on the south by Wahugelanda claimed by Mudalihamy, Wahugelanda claimed by Kapuri Kawwa and another ; on the west by Panwewa claimed by Appuhamy Arachchi and another.



Surveyor-General's Office,  
Colombo, March 8, 1910.

Scale of 4 Chains to an Inch.

W. C. S. INGLES,  
for Surveyor-General.

Kurunegala S. O. 43—1910

Notice under "The Waste Lands Ordinances of 1897, 1899, 1900, and 1903."

TAKE notice that unless within three months from July 22, 1910, the persons, if any, who claim any interest in the lands hereinafter mentioned or in any one or more of such lands or to some interest therein make claim in person or in writing to the said lands or any of them or to some interest therein to John Still, Esq., Special Officer appointed under section 28 of "The Waste Lands Ordinances of 1897, 1899, 1900, and 1903," at his office at Fort, Colombo :

Such Special Officer, in pursuance of the powers vested in him by the said Ordinances, will declare by writing under his hand that the said lands or such of them, as to which no claim has been made, are the property of the Crown.

JOHN STILL,  
Special Officer.

*Description of the Lands referred to.*

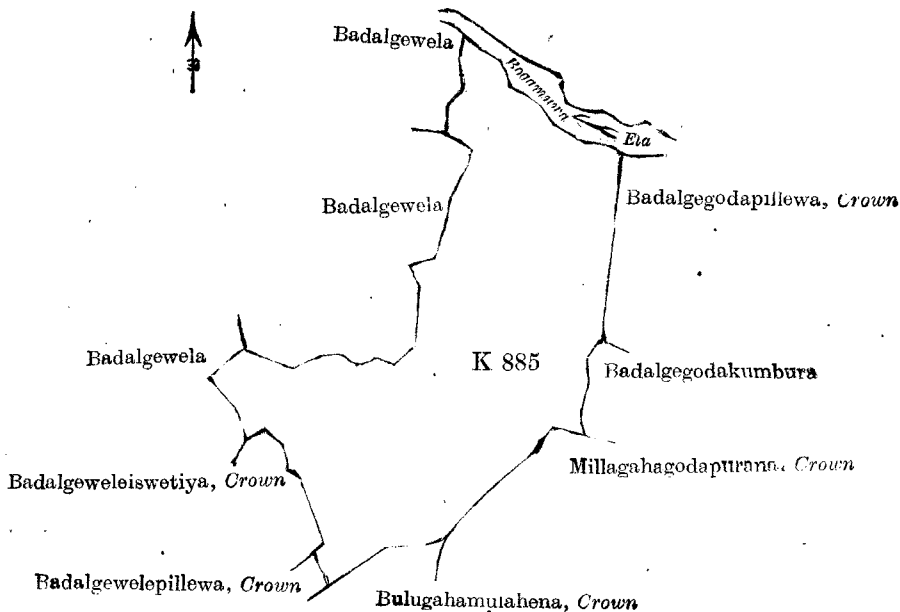
The following lots situated in the village of Bogamuwa, in the Mahagalboda Egoda korale of the Hiriyala hatpattu of the Kurunegala District, in the North-Western Province, as described in the annexed diagrams :—

I.—Preliminary plan 1,941. Field sheet I/14/12.

Situation : Bogamuwa village in Mahagalboda Egoda korale of Hiriyala hatpattu of Kurunegala District.

Lot.	Name of Land.	Extent, A. R. P.
K 885	Badalgewelepillewa	4 0 30

and bounded as follows : on the north by the Bogamuwa-ela ; on the east by Badalgedodapillewa claimed by the Crown, Badalgedodakumbura claimed by Ukku Naide and others, Millagahagodapurana claimed by the Crown ; on the south by Bulugahamulahena claimed by the Crown, Badalgewelepillewa claimed by the Crown, Badalgeweiswetiya claimed by the Crown ; on the west by Badalgewela claimed by Ukku Naide and others, Badalgewela claimed by Kiri Naide and others.



Surveyor-General's Office,  
Colombo, May 28, 1910.

Scale of 4 Chains to an Inch.

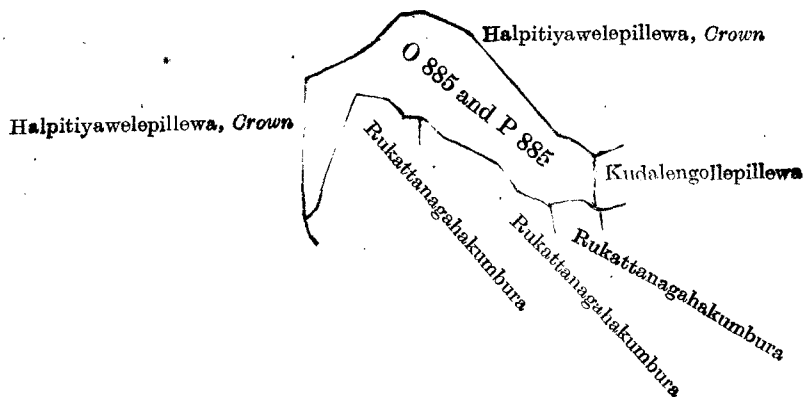
J. B. M. RIDOUT,  
for Surveyor-General.

II.—Preliminary plan 1,941. Field sheet I/14/12.

Situation : Bogamuwa village in Mahagalboda Egoda korale of Hiriyala hatpattu of Kurunegala District.

Lot.	Name of Land.	Extent, A. R. P.
O 885	Rukattanagahakumburepillewa	0 2 5
P 885	Do.	0 2 14
		1 0 19

and bounded as follows : on the north by Halpitiyawelepillewa claimed by the Crown ; on the east by Kudalengollepillewa claimed by the Crown ; on the south by Rukattanagahakumbura claimed by Dehelwehera Vihare, Rukattanagahakumbura claimed by Mahamukalanyaye Appuhamy Vidane and another, Rukattanagahakumbura claimed by A. M. Ukkurala and others ; on the west by Halpitiyawelepillewa claimed by the Crown.



Surveyor-General's Office,  
Colombo, May 28, 1910.

Scale of 4 Chains to an Inch.

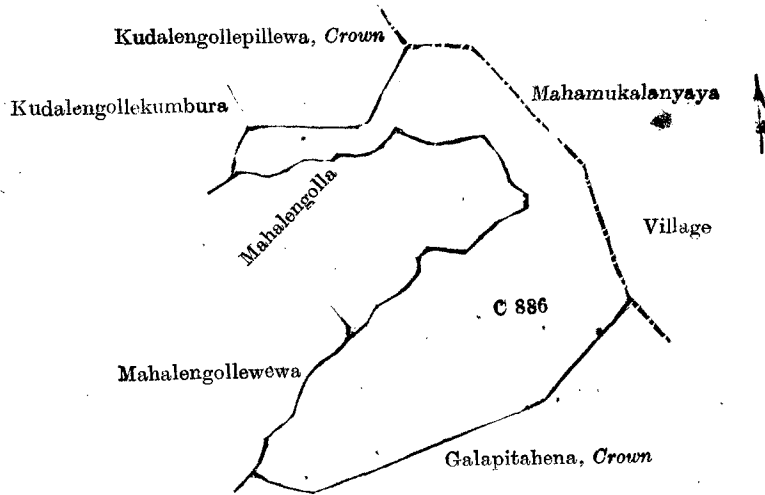
J. B. M. RIDOUT,  
for Surveyor-General.

III.—Preliminary plan 1,941. Field sheet I/14/12.

Situation : Bogamuwa village in Mahagalboda Egoda korale of Hiriyala hatpattu of Kurunegala District.

Lot.	Name of Land.	Extent, A. R. P.
C 886	Mahalengollepillewa	3 1 10

and bounded as follows : on the north by Kudalengollepillewa claimed by the Crown, the village limit of Mahamukalanyaya ; on the east by the village limit of Mahamukalanyaya ; on the south by Galapitahena claimed by the Crown ; on the west by Mahalengollewewa claimed by Tennakoon Mudiyanse Ukku Amma, Mahalengolla claimed by ditto, Kudalengollekumbura claimed by Heratgama Seelarathne Ummase of Galapita Pansala.



Surveyor-General's Office,  
Colombo, May 28, 1910.

Scale of 4 Chains to an Inch.

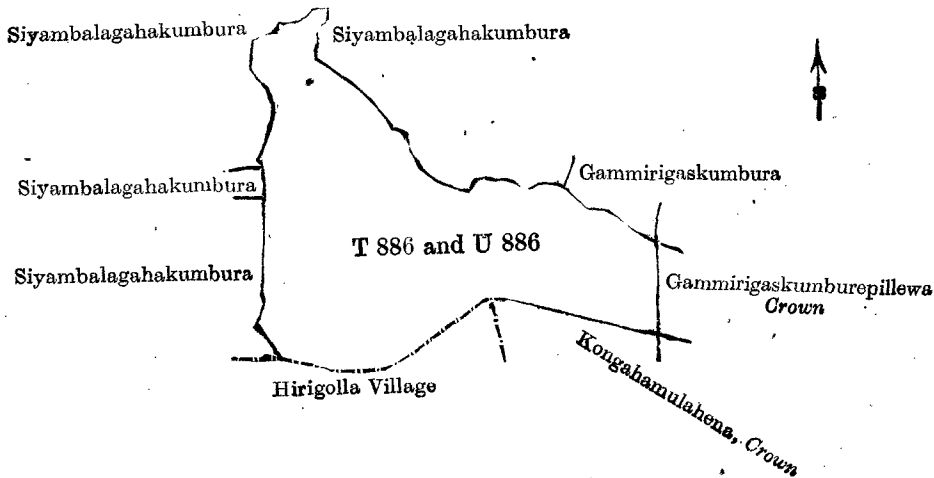
J. B. M. RIDOUT,  
for Surveyor-General.

IV.—Preliminary plan 1,941. Field sheet I/14/12.

Situation : Bogamuwa village in Mahagalboda Egoda korale of Hiriya hatpattu of Kurunegala District.

Lot.	Name of Land.	Extent, A. R. P.
T 886 ..	Siyambalagahakumburepillawa .. .. .	2 2 16
U 886 ..	Gammirigaskumburepillawa .. .. .	0 2 13
		3 0 29

and bounded as follows : on the north by Siyambalagahakumbura claimed by Tennakoon Mudiyansele Utku Amma, Gammirigaskumbura claimed by Utku Naidelage Dingiri Naide ; on the east by Gammirigaskumburepillawa claimed by the Crown ; on the south by Kongahamulahena claimed by the Crown, the village limit of Hirigolla ; on the west by Siyambalagahakumbura claimed by Tennakoon Mudiyansele Utku Amma, Siyambalagahakumbura claimed by Dehelwehera Vihare, Siyambalagahakumbura claimed by Tennakoon Mudiyansele Utku Amma.



Surveyor-General's Office,  
Colombo, May 28, 1910.

Scale of 4 Chains to an Inch.

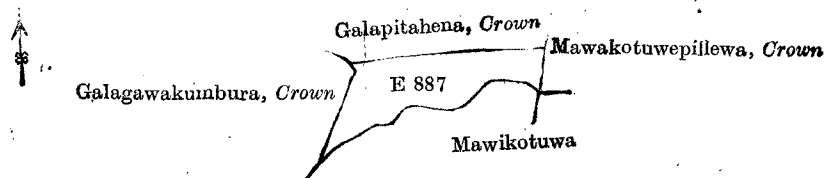
J. B. M. RIDOUT,  
for Surveyor-General.

V.—Preliminary plan 1,941. Field sheet I/14/12.

Situation : Bogamuwa village in Mahagalboda Egoda korale of Hiriya hatpattu of Kurunegala District.

Lot.	Name of Land.	Extent, A. R. P.
E 887 ..	Mawakotuwepillewa .. .. .	0 1 32

and bounded as follows : on the north by Galapitahena claimed by the Crown ; on the east by Mawakotuwepillewa claimed by the Crown ; on the south by Mawekotuwa claimed by Naidelage Puncheda Naide ; on the west by Galagawakumbura claimed by the Crown.



Surveyor-General's Office,  
Colombo, May 28, 1910.

Scale of 4 Chains to an Inch.

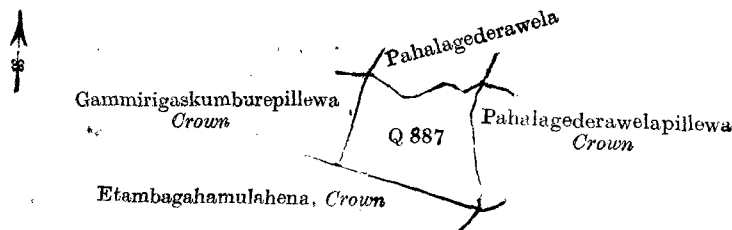
J. B. M. RIDOUT,  
for Surveyor-General.

VI.—Preliminary plan 1,941. Field sheet I/14/12.

Situation : Bogamuwa village in Mahagalboda Egoda korale of Hiriya hatpattu of Kurunegala District.

Lot.	Name of Land.	Extent, A. R. P.
Q 887 ..	Migahamulahena .. .. .	0 2 5

and bounded as follows : on the north by Pahalagedarawela claimed by A. M. Kiri Banda and others ; on the east by Pahalagedarawelapillewa claimed by the Crown ; on the south by Etambagahamulahena claimed by the Crown ; on the west by Gammirigaskumburepillawa claimed by the Crown.



Surveyor-General's Office,  
Colombo, May 28, 1910.

Scale of 4 Chains to an Inch.

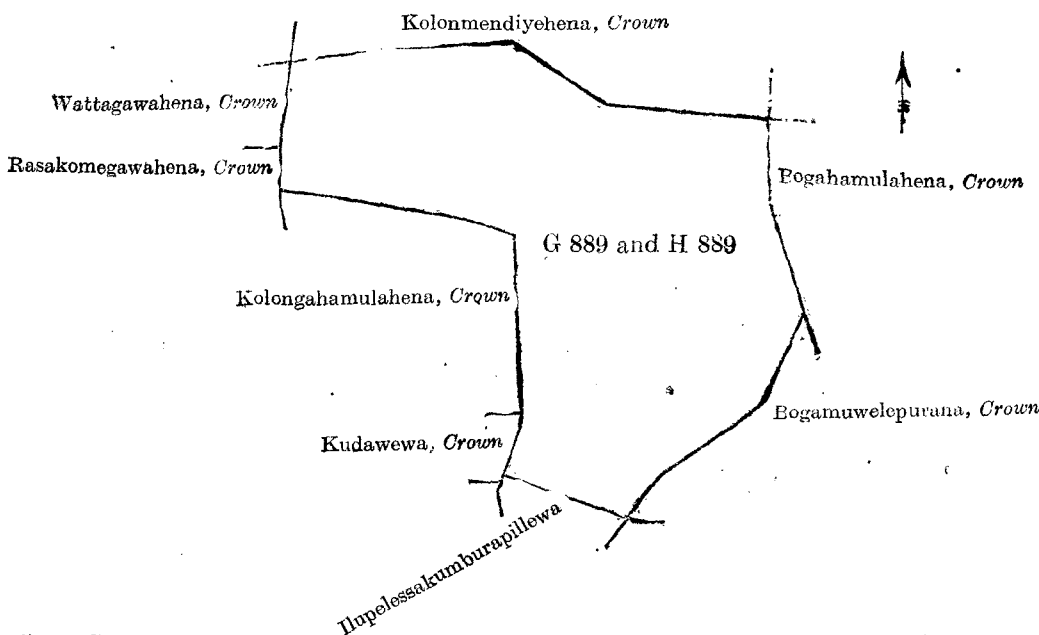
J. B. M. RIDOUT,  
for Surveyor-General.

VII.—Preliminary plan 1,941. Field sheet I/14/12.

Situation : Bogamuwa village in Mahagalboda Egoda korale of Hiriyala hatpattu of Kurunegala District.

Lot.	Name of Land.	Extent, A. R. P.
G 889 ..	Kalagahamulahena .. .. .	2 0 35
H 889 ..	Ketakelagahamulahena .. .. .	3 2 25
		5 3 20

and bounded as follows : on the north by Kolonmandiyehena claimed by the Crown ; on the east by Bogahamulahena claimed by the Crown, Bogamuwelepurana claimed by the Crown ; on the south by Ilupelessakumburepillawe claimed by Pulele Kiri Hatana and another ; on the west by Kudawewa claimed by the Crown, Kolongahamulahena claimed by the Crown, Rasakomegawahena claimed by the Crown, Wattagawahena claimed by the Crown.



Surveyor-General's Office,  
Colombo, May 28, 1910.

Scale of 4 Chains to an Inch.

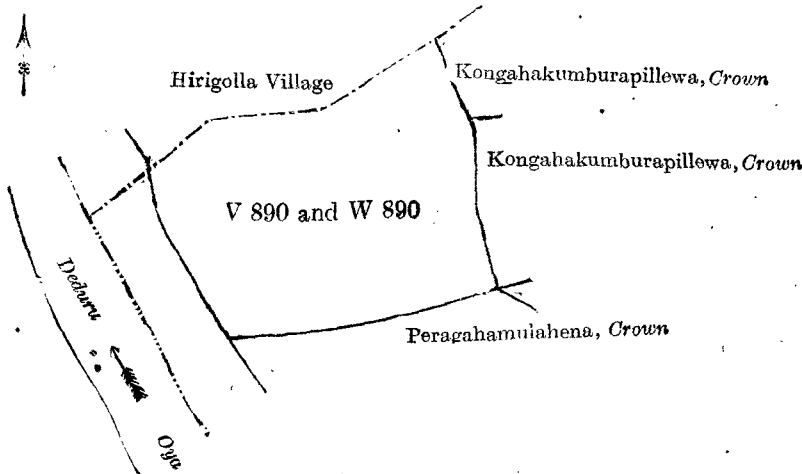
J. B. M. RIDOUT,  
for Surveyor-General.

VIII.—Preliminary plan 1,941. Field sheet I/14/12.

Situation : Bogamuwa village in Mahagalboda Egoda korale of Hiriyala hatpattu of Kurunegala District.

Lot.	Name of Land.	Extent, A. R. P.
V 890 ..	Etambagahamulahena .. .. .	1 2 30
W 890 ..	Do. .. .. .	1 1 9
		2 3 39

and bounded as follows : on the north by the village limit of Hirigolla ; on the east by Kongahakumburepillewa claimed by the Crown ; on the south by Peragahamulahena claimed by the Crown ; on the west by the Deduru-oya.



Surveyor-General's Office,  
Colombo, May 28, 1910.

Scale of 4 Chains to an Inch.

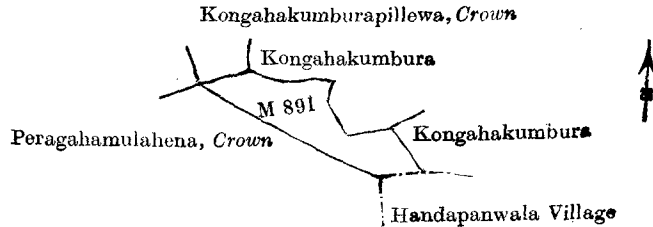
J. B. M. RIDOUT,  
for Surveyor-General.

IX.—Preliminary plan 1,941. Field sheet I/14/12.

Situation : Bogamuwa village in Mahagalboda Egoda korale of Hiriyala hatpattu of Kurunegala District.

Lot.	Name of Land.	Extent, A. R. P.
M 891	Kongahakumburepillewa	0 1 17

and bounded as follows : on the north by Kongahakumburepillewa claimed by the Crown, Kongahakumbura claimed by Kiri Naide Vidane and others ; on the east by Kongahakumbura claimed by Setuwa Pedyalage Rani Ridi ; on the south by the village limit of Handapanwala, Peragahamulahena claimed by the Crown ; on the west by Peragahamulahena claimed by the Crown.



Surveyor-General's Office,  
Colombo, May 28, 1910.

Scale of 4 Chains to an Inch.

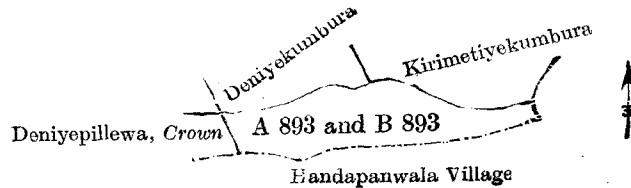
J. B. M. RIDOUT,  
for Surveyor-General.

X.—Preliminary plan 1,941. Field sheet I/14/12.

Situation : Bogamuwa village in Mahagalboda Egoda korale of Hiriyala hatpattu of Kurunegala District.

Lot.	Name of Land.	Extent, A. R. P.
A 893	Deniyepillewa	0 1 17
B 893	Siyambalagahamulahena alias Bogahamulapillewa	0 1 1
		0 2 18

and bounded as follows : on the north by Deniyekumbura claimed by Budanapitiye Kiri Naide and others, Kirimetiye-kumbura claimed by Kiri Naide Vidane ; on the east and south by the village limit of Handapanwala ; on the west by Deniyepillewa claimed by the Crown.



Surveyor-General's Office,  
Colombo, May 28, 1910.  
3,815

Scale of 4 Chains to an Inch.

J. B. M. RIDOUT,  
for Surveyor-General.  
Kurunegala S. O. 44—1910

Notice under "The Waste Lands Ordinances of 1897, 1899, 1900, and 1903."

TAKE notice that unless within three months from July 22, 1910, the persons, if any, who claim any interest in the lands hereinafter mentioned or in any one or more of such lands or to some interest therein make claim in person or in writing to the said lands or any of them or to some interest therein to John Still, Esq., Special Officer appointed under section 28 of "The Waste Lands Ordinances of 1897, 1899, 1900, and 1903," at his office at Fort, Colombo :

Such Special Officer, in pursuance of the powers vested in him by the said Ordinances, will declare by writing under his hand that the said lands or such of them, as to which no claim has been made, are the property of the Crown.

JOHN STILL,  
Special Officer.

Description of the Lands referred to.

The following lots situated in the village of Chalampaikulam, in the Wilachchiya korale of the Nuwaragam palata, in the North-Central Province, as described in the annexed diagram :—

Topographical plan 2.

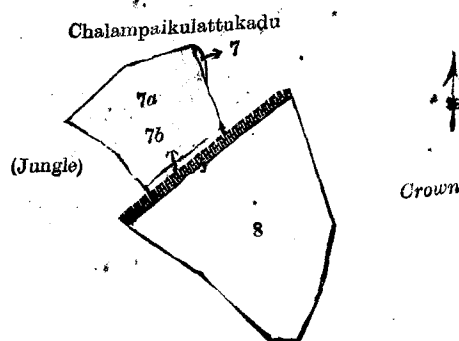
Situation : Chalampaikulam village in Wilachchiya korale of Nuwaragam palata.

Lot.	Name of Land.	Extent, A. R. P.
7	Chalampaikulattupalamkamam	0 0 8
7b	Chalampaikulattupalamkamam (bund reservation)	0 0 27
8	Chalampaikulam	5 0 1
		5 0 36

and bounded as follows : on the north, east, south, and west by Chalampaikulattukadu declared to be Crown property under the Waste Lands Ordinances.

NOTE.—The following lot lying within the above boundaries is excluded from this notice, and its acreage of 2 acres 1 rood and 8 perches is not included in the acreage of 5 acres and 36 perches given above.

Lot.	Name of Land.	Extent, A. R. P.
7a	Chalampaikulattuekkarkamam	2 1 8



Surveyor-General's Office,  
Colombo, June 13, 1910.  
3,816

Scale of 8 Chains to an Inch.

J. B. M. RIDOUT,  
for Surveyor-General.  
Anuradhapura S. O. 25—1910

**Notice under "The Waste Lands Ordinances of 1897, 1899, 1900, and 1903."**

TAKE notice that unless within three months from July 22, 1910, the persons, if any, who claim any interest in the land hereinafter mentioned make claim in person or in writing to the said land or to some interest therein to J. M. Davies, Esq., Special Officer appointed under section 28 of "The Waste Lands Ordinances of 1897, 1899, 1900, and 1903," at his office at Fort, Colombo :

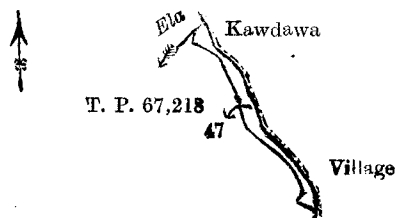
Such Special Officer, in pursuance of the powers vested in him by the said Ordinances, will declare by writing under his hand that the land, to which no claim has been made, is the property of the Crown.

J. M. DAVIES,  
Special Officer.

*Description of the Land referred to.*

The land commonly called or known as part of Vihare or Pansalawatta, situate in the village of Muppene, in the Buttala Wedirata korale of the Buttala division, in the Province of Uva, containing in extent 1 rood and 27 perches, shown as lot 47 in preliminary plan 172, and in the annexed diagram, and bounded as follows : on the north by an ela, the village limit of Kawadawa, on the east by the village limit of Kawadawa, on the south and west by T. P. 67,218.

Field sheet : Village plan, Sec. VI., M/13/23-24, 31-32, &c.



Scale of 8 Chains to an Inch.

Surveyor-General's Office,  
Colombo, June 23, 1910.  
3,817

J. B. M. RIDOUT,  
for Surveyor-General.  
Uva S. O. 5—1910

**FINAL ORDERS.**

**Order under Section 2 of "The Waste Lands Ordinances of 1897, 1899, 1900, and 1903,"  
declaring Land to be Crown Property.**

In the matter of the land commonly called or known as Batuwanketaduwa (islets), situate in the village of Habarakada, in the Hinidum pattu of the Galle District, in the Southern Province, and of "The Waste Lands Ordinances of 1897, 1899, 1900, and 1903."

THE notice required by section 1 of "The Waste Lands Ordinances of 1897, 1899, 1900, and 1903," having been duly published in manner prescribed by that section in respect of the above-named land (*vide* Notice No. 3,700), and no claim having been made to the said land or to any interest therein within the period of three months from the date specified in the said notice, I, Howard Orme Fox, Special Officer appointed under section 28 of the said Ordinances, under and by virtue of the powers vested in me in that behalf by section 2 of the said Ordinances, do hereby on June 6, 1910, order and declare that the said land, as more fully described herein below, situate in the village of Habarakada, in the Hinidum pattu of the Galle District, in the Southern Province, and shown as lot 136 in preliminary plan No. 475 and in the annexed diagram, and containing in extent 1 rood and 15 perches, is the property of the Crown.

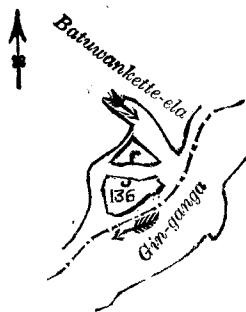
*Description of the Land referred to.*

The land commonly called or known as Batuwanketaduwa (islets), situated in the village of Habarakada, in the Hinidum pattu of the Galle District, in the Southern Province, containing in extent 1 rood and 15 perches, shown as lot 136 in preliminary plan 475 and in the annexed diagram, and bounded as follows : on the north by the Batuwanketa-ela ; on the east and south by the Gin-ganga ; on the west by a stream.

June 6, 1910.

H. O. Fox,  
Special Officer.

Field sheet O/9/33-41.



Surveyor-General's Office,  
Colombo, November 11, 1909.  
Galle S. O. 213

Scale of 8 Chains to an Inch.

J. B. M. RIDOUT,  
for Surveyor-General.

**Order under Section 2 of "The Waste Lands Ordinances of 1897, 1899, 1900, and 1903,"  
declaring Land to be Crown Property.**

In the matter of the land commonly called or known as *Wewagawawatta*, situate in the village of *Achariyagama*, in the East *Giruwa* pattu of the *Hambantota* District, in the Southern Province, and of "The Waste Lands Ordinances of 1897, 1899, 1900, and 1903."

THE notice required by section 1 of "The Waste Lands Ordinances of 1897, 1899, 1900, and 1903," having been duly published in manner prescribed by that section in respect of the above-named land (*vide* Notice No. 3,711), and no claim having been made to the said land or to any interest therein within the period of three months from the date specified in the said notice, I, Howard Orme Fox, Special Officer appointed under section 28 of the said Ordinances, under and by virtue of the powers vested in me in that behalf by section 2 of the said Ordinances, do hereby on May 26, 1910, order and declare that the said land, as more fully described herein below, situate in the village of *Achariyagama*, in the East *Giruwa* pattu of the *Hambantota* District, in the Southern Province, and shown as lot 2 in preliminary plan No. 439*a* and in the annexed diagram, and containing in extent 4 acres and 1 rood, is the property of the Crown.

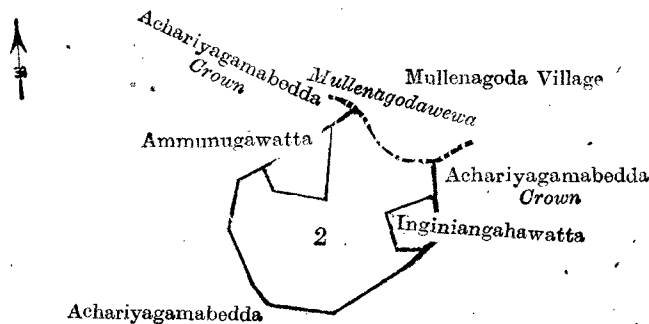
*Description of the Land referred to.*

The land commonly called or known as *Wewagawawatta*, situated in the village of *Achariyagama*, in the East *Giruwa* pattu of the *Hambantota* District, in the Southern Province, containing in extent 4 acres and 1 rood, shown as lot 2 in preliminary plan 439*a* and in the annexed diagram, and bounded as follows: on the north by *Ammunugawatta* claimed by D. J. S. Ratnayaka and now sold by Crown, *Achariyagamabedda* declared Crown property under the Waste Lands Ordinances, the village limit of *Mullenagoda*; on the east by *Achariyagamabedda* declared Crown property under the Waste Lands Ordinances, *Inginiyanghaiwatta* claimed by D. V. Juwanis and the Crown; on the south and west by *Achariyagamabedda* declared Crown property under the Waste Lands Ordinances.

May 26, 1910.

H. O. Fox,  
Special Officer.

Field sheet: village plan P/16/7-8, 15-16.



Surveyor-General's Office,  
Colombo, January 14, 1910.  
Hambantota S. O. 408

Scale of 8 Chains to an Inch.

J. B. M. RIDOUT,  
for Surveyor-General.

**Order under Section 4, Sub-section (1), of "The Waste Lands Ordinances of 1897, 1899, 1900, and 1903,"  
declaring Lands to be Crown Property.**

In the matter of the lands commonly called or known as *Siyambalahawattehena* (reservation for road), *Angunakolapelessehena*, *Diwulgahawattekoratuwehena*, *Ambalahena*, and *Guruwewa*, situate in the village of *Angunakolapelessa*, in the East *Giruwa* pattu of the *Hambantota* District, in the Southern Province, and of "The Waste Lands Ordinances of 1897, 1899, 1900, and 1903."

WHEREAS in pursuance of section 1 of the said Ordinances it was duly notified on January 21, 1910, that if no claim to the lands commonly called or known as *Siyambalahawattehena* (reservation for road), *Angunakolapelessehena*, *Diwulgahawattekoratuwehena*, *Ambalahena*, and *Guruwewa*, situate in the village of *Angunakolapelessa*, in the East

Giruwa pattu of the Hambantota District, in the Southern Province, containing in extent 9 acres 3 roods and 33 perches, and shown as lots 9a, 9b, 10, 10c, 10d, 10f, 10i in preliminary plan 438 and in the annexed diagrams, was made to Howard Orme Fox, Special Officer appointed under section 28 of the said Ordinances, within the period of three months from the date specified in such notice, such lands would be declared the property of the Crown, and dealt with on account of the Crown (*vide* Notice No. 3,676) :

And whereas Don Andreas Senarat Ratnayake of Angunakolapelessa, made claim thereto, and whereas the said claimant has withdrawn his claim to the said lands, I, Howard Orme Fox, Special Officer appointed under section 28 of the said Ordinances, under and by virtue of the powers vested in me in that behalf by section 4 of the said Ordinances, do hereby on June 7, 1910, order and declare under section 4, sub-section (1), of the said Ordinances, that the said lands, as more fully described herein below, are the property of the Crown.

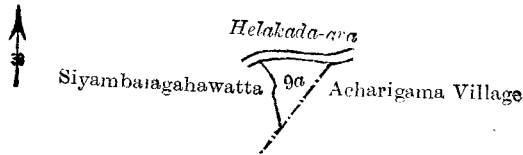
*Description of the Lands referred to.*

The following lots situated in the village of Angunakolapelessa, in the East Giruwa pattu of the Hambantota District, in the Southern Province, as described in the annexed diagrams :—

I.—Preliminary plan 438. Field sheet P/16/7-8, 15-16.  
Situation : Angunakolapelassa village.

Lot.	Name of Land.	Extent, A. R. P.
9a	Siyambalagahawattehena	0 1 23

and bounded as follows : on the north by the Helakada-ara ; on the east and south by the village limit of Acharigama ; on the west by Siyambalagahawatta claimed by Ganarachchige Andrian.



Surveyor-General's Office,  
Colombo, August 27, 1909.

Scale of 8 Chains to an Inch.

J. B. M. RIDOUT,  
for Surveyor-General.

II.—Preliminary plan 438.

Lot.	Name of Land.	Extent, A. R. P.	Lot.	Name of Land.	Extent, A. R. P.
9b	Reservation for road	0 0 29	10f	Ambalamhena	0 0 6
10	Angunakolapelesschena	7 2 0	10i	Guruwewa	0 1 20
10c	Siyambalagahawattehena	0 1 3			
10d	Diwulgahawattekoratuwehena	1 0 32			9 2 10

and bounded as follows : on the north by Pattiyewatta claimed by Don Andreas Senarat Ratnayaka and others, Lindagawawatta claimed by Attanayaka Mudiyansele Banda, Walawwewatta claimed by Don Andreas Senarat Ratnayaka and others ; on the east by the village limit of Achariyagama ; on the south by the road from Hatagala to Talawa (the village limit of Hedaketiya) ; on the west by Siyambalagahawatta claimed by Don Davit Rajapaksa, Pattiyewatta claimed by Don Andreas Senarat Ratnayaka and others.

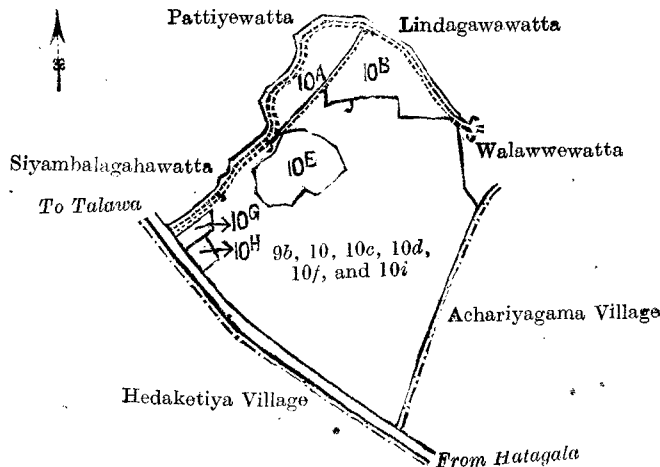
NOTE.—The following lots lying within the above boundaries are excluded from this part of the order, and their aggregate acreage of 2 acres 2 roods and 34 perches is not included in the acreage of 9 acres 2 roods and 10 perches given above :—

Preliminary plan 438. Field sheet : village plan P/16/7-8, 15-16.  
Situation : Angunakolapelessa village in East Giruwa pattu of Hambantota District.

Lot.	Name of Land.	Extent, A. R. P.	Lot.	Name of Land.	Extent, A. R. P.
10a	Suriyagahawatta	0 3 10	10h	Angunakolapelesschenewatta	0 0 16
10b	Diwulgahawattekoratuwa	0 3 34			
10e	Siyambalagahawatta	0 2 30			2 2 34
10g	Ambalamagawawatta	0 0 24			

June 7, 1910.

H. O. FOX,  
Special Officer.



Surveyor-General's Office,  
Colombo, November 30, 1909.  
Hambantota S. O. 409

Scale of 8 Chains to an Inch.

J. B. M. RIDOUT,  
for Surveyor-General.



**Amended Order under Section 4, Sub-section (1), of "The Waste Lands Ordinances of 1897, 1899, 1900, and 1903,"  
declaring Land to be Crown Property, in Substitution for the Final Order dated February 15, 1910,  
published in the "Government Gazette" No. 6,367 of April 22, 1910.**

In the matter of the land commonly called or known as Kehelwarawehena, situated in the village of Hingurekanda, in the West Giruwa pattu of the Hambantota District, in the Southern Province, and of "The Waste Lands Ordinances of 1897, 1899, 1900, and 1903."

THE notice required by section 1 of the said Ordinances having been duly published in manner prescribed by that section in respect of the above-named land (*vide* Notice No. 3,573), and a claim having been made to the said land by Agampodige Janisa of Hingurekanda, and the said claimant having been duly called upon by me by a notice in writing under section 4, sub-section (1), of the said Ordinances, duly served upon him to produce before me the evidence and documents upon which he might rely in proof of his claim, and not having so appeared or produced such evidence and documents, I, Howard Orme Fox, Special Officer appointed under section 28 of the said Ordinances, do hereby on June 8, 1910, order and declare under section 4, sub-section (1), of the said Ordinances that the said land, commonly called or known as Kehelwarawehena, situate in the village of Hingurekanda, in the West Giruwa pattu of the Hambantota District, in the Southern Province, containing in extent 1 acre and 3 roods, and shown as lot 3 in preliminary plan 135 and in the annexed diagram, and bounded as follows: on the north and east by Delikanuwehena declared to be Crown property under the Waste Lands Ordinances; on the south by Kehelwarawewatta granted at half-improved value to Edirimange Modalissa; on the west by the boundary of the Province of Sabaragamuwa, is the property of the Crown.

H. O. Fox,  
Special Officer.

June 8, 1910.

Field sheet: village plan O/10/55-63.



Scale of 8 Chains to an Inch.

Surveyor-General's Office,  
Colombo, August 20, 1909.  
Hambantota S. O. 410

H. O. BARNARD,  
for Surveyor-General.

**Order under Section 2 of "The Waste Lands Ordinances of 1897, 1899, 1900, and 1903,"  
declaring Lands to be Crown Property.**

In the matter of the lands commonly called or known as Sadahenakella (abandoned citronella), Maragahawattekella (abandoned citronella), and Millagahawattekella (abandoned citronella), situate in the village of Agalaboda, in the West Giruwa pattu of the Hambantota District, in the Southern Province, and of "The Waste Lands Ordinances of 1897, 1899, 1900, and 1903."

THE notice required by section 1 of "The Waste Lands Ordinances of 1897, 1899, 1900, and 1903," having been duly published in manner prescribed by that section in respect of the above-named lands (*vide* Notice No. 3,686), and no claim having been made to the said lands or to any interest therein within the period of three months from the date specified in the said notice, I, Howard Orme Fox, Special Officer appointed under section 28 of the said Ordinances, under and by virtue of powers vested in me in that behalf by section 2 of the said Ordinances, do hereby on June 20, 1910, order and declare that the said lands, as more fully described herein below, situate in the village of Agalaboda, in the West Giruwa pattu of the Hambantota District, in the Southern Province, and shown as lots 9, 9a, and 9b, in preliminary plan No. 155 and in the annexed diagram, and containing in extent 5 acres and 34 perches, are the property of the Crown.

*Description of the Lands referred to.*

The following lots situated in the village of Agalaboda, in the West Giruwa pattu of the Hambantota District, in the Southern Province, as described in the annexed diagram:—

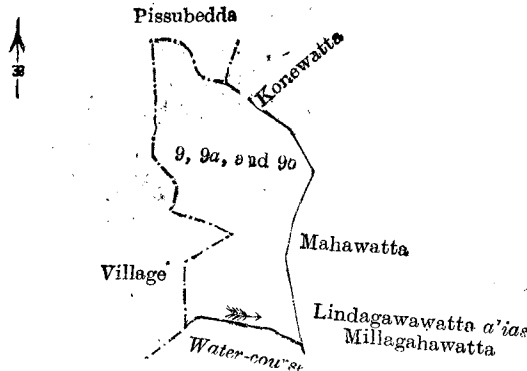
Preliminary plan 155. Field sheet: O/15/54-62.  
Situation: Agalaboda village in West Giruwa pattu of Hambantota District.

Lot.	Name of Land.	Extent, A. R. P.
9	Sadahenakella (abandoned citronella)	0 3 29
9a	Maragahawattekella (abandoned citronella)	2 1 38
9b	Millagahawattekella (abandoned citronella)	1 3 7
		5 0 34

and bounded as follows: on the north by the village limit of Pissubedda, Konewatta claimed by Samaraweera Arachchige Don Andris and others; on the east by Mahawatta claimed by Kirama Kankanange Don Mathes and others, Lindagawawatta *alias* Millagahawatta claimed by Kankanange Don Andris; on the south by a water-course; on the west by the village limit of Pissubedda.

June 20, 1910.

H. O. Fox,  
Special Officer.



Surveyor-General's Office,  
Colombo, December 10, 1909.  
Hambantota S. O. 411

Scale of 8 Chains to an Inch.

J. B. M. RIDOUT,  
for Surveyor-General.

**Order under Section 2 of "The Waste Lands Ordinances of 1897, 1899, 1900, and 1903,"  
declaring Lands to be Crown Property.**

In the matter of the lands commonly called or known as Julgahahena, Pattiyawatta, Bogahawatta, Eramusuwatta, Milagahawatta, &c., situate in the village of Mullenagoda, in the East Giruwa pattu of the Hambantota District, in the Southern Province, and of "The Waste Lands Ordinances of 1897, 1899, 1900, and 1903."

THE notice required by section 1 of "The Waste Lands Ordinances of 1897, 1899, 1900, and 1903," having been duly published in manner prescribed by that section in respect of the above-named lands (*vide* Notice No. 3,702), and no claim having been made to the said lands or to any interest therein within the period of three months from the date specified in the said notice, I, Howard Orme Fox, Special Officer appointed under section 28 of the said Ordinances, under and by virtue of the powers vested in me in that behalf by section 2 of the said Ordinances, do hereby on June 6, 1910, order and declare that the said lands, as more fully described herein below, situate in the village of Mullenagoda, in the East Giruwa pattu of the Hambantota District, in the Southern Province, and shown as lots 2, 2c, 2d, 2f, 2g, 2h, 2i, 5a, 5b, 5c, 5d, 5e in preliminary plan No. 440 and in the annexed diagrams, and containing in extent 8 acres 1 rood and 14 perches, are the property of the Crown.

*Description of the Lands referred to.*

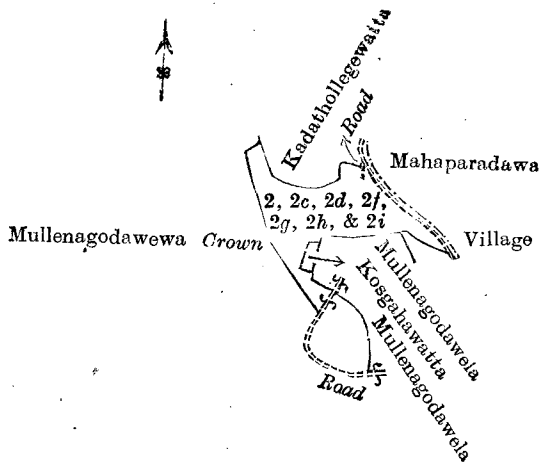
The following lots situated in the village of Mullenagoda, in the East Giruwa pattu of the Hambantota District, in the Southern Province, as described in the annexed diagrams:—

I.—Preliminary plan 440. Field sheet: village plan.

Situation: Mullenagoda village in East Giruwa pattu of Hambantota District.

Lot.	Name of Land.	Extent, A. R. P.	Lot.	Name of Land.	Extent, A. R. P.
2	Julgahahena	1 0 29	2h	Soorigahawatta	0 0 10
2c	Pattiyawatta	0 1 3	2i	Walsampohakawatta	0 0 27
2d	Bogahawatta	0 1 3			
2f	Eramusuwatta	0 0 39			2 1 2
2g	Milagahawatta	0 0 11			

and bounded as follows: on the north by Mullenagodawewa declared to be Crown property under the Waste Lands Ordinances, Kadatollegewatta claimed by Gamage Don Siman, a road; on the east by the village limit of Mahaparadawa, Mullenagodawela claimed by Don Johannes Senarat Ratnayaka and others, Kosgahawatta claimed by Liyanage Juwanis, Mullenagodawela claimed by Don Johannes Senarat Ratnayaka and others; on the south by a road; on the west by a road, Mullenagodawewa declared to be Crown property under the Waste Lands Ordinances.



Surveyor-General's Office,  
Colombo, January 17, 1910.

Scale of 8 Chains to an Inch.

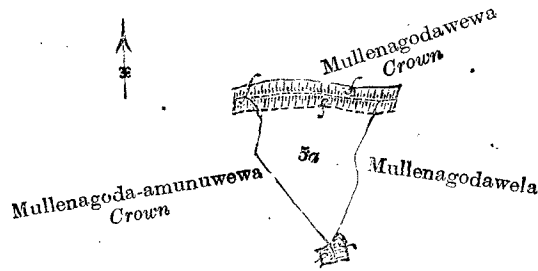
J. B. M. RIDOUT,  
for Surveyor-General.

II.—Preliminary plan 440. Field sheet: village plan P/16/8-16.

Situation: Mullenagoda village in East Giruwa pattu of Hambantota District.

Lot.	Name of Land.	Extent, A. R. P.
5a	Mullenagodawelekella	2 0 13

and bounded as follows: on the north by Mullenagodawewa declared to be Crown property under the Waste Lands Ordinances; on the east by Mullenagodawela claimed by Don Johannes Senarat Ratnayaka and others; on the south and west by Mullenagoda-amunuwewa declared to be Crown property under the Waste Lands Ordinances.



Surveyor-General's Office,  
Colombo, January 17, 1910.

Scale of 8 Chains to an Inch.


J. B. M. RIDOUT,  
for Surveyor-General.

III.—Preliminary plan 440. Field sheet: village plan P/16/8-16.

Situation: Mullenagoda village in East Giruwa pattu of Hambantota District.

Lot.	Name of Land.	Extent, A. R. P.
5b	Mullenagodakumbura	0 2 16

and bounded as follows: on the north by Paradawa declared to be Crown property under the Waste Lands Ordinances; on the east by the village limit of Dikwala; on the south by Mullenegodawela claimed by Don Johanes Senarat Ratnayaka and others; on the west by Paradawa declared to be Crown property under the Waste Lands Ordinances.



Surveyor-General's Office,  
Colombo, January 17, 1910.

Scale of 8 Chains to an Inch.

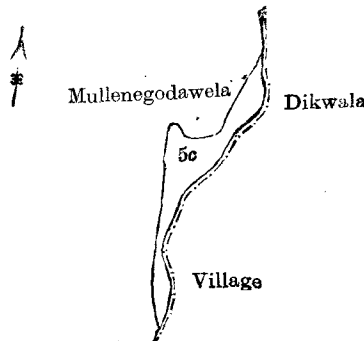
J. B. M. RIDOUT,  
for Surveyor-General.

IV.—Preliminary plan 440. Field sheet: village plan P/16/8-16.

Situation: Mullenagoda village in East Giruwa pattu of Hambantota District.

Lot.	Name of Land.	Extent, A. R. P.
5c	Mullenegodakumbura	1 0 13

and bounded as follows: on the north by Mullenegodawela claimed by Don Johanes Senarat Ratnayaka and others; on the east by the village limit of Dikwala; on the south and west by Mullenegodawela claimed by Don Johanes Senarat Ratnayaka and others.



Scale of 8 Chains to an Inch.

Surveyor-General's Office,  
Colombo, January 17, 1910.

J. B. M. RIDOUT,  
for Surveyor-General.

V.—Preliminary plan 440. Field sheet: village plan P/16/8-16.

Situation: Mullenagoda village in East Giruwa pattu of Hambantota District.

Lot.	Name of Land.	Extent, A. R. P.
5d	Mullenegodakumbura	0 1 38
5e	Do.	1 3 12
		2 1 10

and bounded as follows: on the north by Mullenegodawela claimed by Don Johanes Senarat Ratnayaka and others; on the east by the village limit of Dikwala; on the south by the village limit of Achhariagama; on the west by Mullenegoda-amunuwewa declared to be Crown property under the Waste Lands Ordinances.

June 6, 1910.

H. O. Fox,  
Special Officer.



Scale of 8 Chains to an Inch.

Surveyor-General's Office,  
Colombo, January 17, 1910.

J. B. M. RIDOUT,  
for Surveyor-General.

**Order under Section 2 of "The Waste Lands Ordinances of 1897, 1899, 1900, and 1903,"  
declaring Land to be Crown Property.**

In the matter of the land commonly called or known as Punchiwela, situate in the village of Dandenigama, in the West Giruwa pattu of the Hambantota District, in the Southern Province, and of "The Waste Lands Ordinances of 1897, 1899, 1900, and 1903."

THE notice required by section 1 of "The Waste Lands Ordinances of 1897, 1899, 1900, and 1903," having been duly published in manner prescribed by that section in respect of the above-named land (*vide* Notice No. 3,685), and no claim having been made to the said land or to any interest therein within the period of three months from the date specified in the said notice, I, Frederick Lewis, Special Officer appointed under section 28 of the said Ordinances, under and by virtue of the powers vested in me in that behalf by section 2 of the said Ordinances, do hereby on May 30, 1910, order and declare that the said land, as more fully described herein below, situate in the village of Dandenigama, in the West Giruwa pattu of the Hambantota District, in the Southern Province, and shown as lot 9 in preliminary plan No. 366 and in the annexed diagram, and containing in extent 1 acre 1 rood and 32 perches, is the property of the Crown.

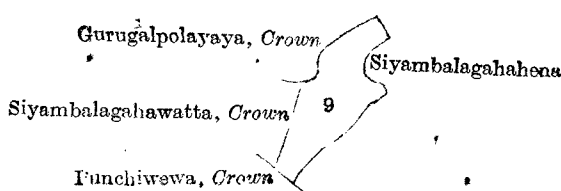
*Description of the Land referred to.*

The land commonly called or known as Punchiwela, situated in the village of Dandenigama, in the West Giruwa pattu of the Hambantota District, in the Southern Province, containing in extent 1 acre 1 rood and 32 perches, shown as lot 9 in preliminary plan 366 and in the annexed diagram, and bounded as follows: on the north by Gurugalpolayaya claimed by the Crown; on the east by Siyambalagahahena claimed by Denagama Giganage Girigoris of Palugahawela; on the south by PUNCHIWEWA declared Crown property under the Waste Lands Ordinances; on the west by Siyambalagahawatta claimed by the Crown.

May 30, 1910.

FREDERICK LEWIS,  
Special Officer.

Sheet P/11/54-62.



Surveyor-General's Office,  
Colombo, December 9, 1909.  
Hambantota S. O. 413

Scale of 8 Chains to an Inch.

J. B. M. RIDOUT,  
for Surveyor-General.

**Order under Section 2 of "The Waste Lands Ordinances of 1897, 1899, 1900, and 1903,"  
declaring Lands to be Crown Property.**

In the matter of the lands commonly called or known as Mirinjegewatta, situate in the village of Godawenna, in the West Giruwa pattu of the Hambantota District, in the Southern Province, and of "The Waste Lands Ordinances of 1897, 1899, 1900, and 1903."

THE notice required by section 1 of "The Waste Lands Ordinances of 1897, 1899, 1900, and 1903," having been duly published in manner prescribed by that section in respect of the above-named lands (*vide* Notice No. 3,678), and no claim having been made to the said lands or to any interest therein within the period of three months from the date specified in the said notice, I, Howard Orme Fox, Special Officer appointed under section 28 of the said Ordinances, under and by virtue of the powers vested in me in that behalf by section 2 of the said Ordinances, do hereby on June 6, 1910, order and declare that the said lands, as more fully described herein below, situate in the village of Godawenna, in the West Giruwa pattu of the Hambantota District, in the Southern Province, and shown as lots 33 and 34 in preliminary plan 173 and in the annexed diagram, and containing in extent 2 acres 2 roods and 26 perches, are the property of the Crown.

*Description of the Lands referred to.*

The following lots situated in the village of Godawenna, in the West Giruwa pattu of the Hambantota District, in the Southern Province, as described in the annexed diagram:—

Preliminary plan 173. Field sheet O/20/23-31.

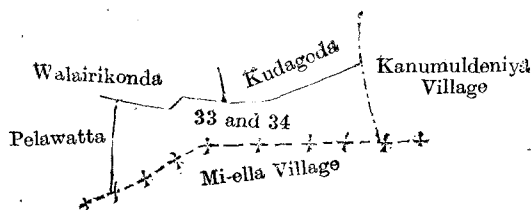
Situation: Godawenna village in West Giruwa pattu of Hambantota District.

Lot.	Name of Land.	Extent, A. R. P.
33 ..	Mirinjegewatta ..	0 3 17
34 ..	Do. ..	1 3 9
		2 2 26

and bounded as follows: on the north by Walarikonda claimed by the widow of Vidane Gamage Don Hendrick, Kudagoda claimed by Liyana-achchi Koswattage Babappuhamy; on the east by village limit of Kanumuldeniya; on the south by the village limit of Miella; on the west by Pelawatta sold by the Crown.

June 6, 1910.

H. O. FOX,  
Special Officer.



Surveyor-General's Office,  
Colombo, December 3, 1909.  
Hambantota S. O. 414

Scale of 8 Chains to an Inch.

J. B. M. RIDOUT,  
for Surveyor-General.

Order under Section 2 of "The Waste Lands Ordinances of 1897, 1899, 1900, and 1903,"  
declaring Lands to be Crown Property.

In the matter of the lands commonly called or known as Welihenegalkanda, Medagodagalkanda, Galkandemukulana, situate in the village of Kadahapola, in the Udukaha Korale West of the Dambadeni hatpattu of the Kurunegala District, in the North-Western Province, and of "The Waste Lands Ordinances of 1897, 1899, 1900, and 1903."

THE notice required by section 1 of "The Waste Lands Ordinances of 1897, 1899, 1900, and 1903," having been duly published in manner prescribed by that section in respect of the above-named lands (*vide* Notice No. 3,669), and no claim having been made to the said lands or to any interest therein within the period of three months from the date specified in the said notice, I, Frederick Lewis, Special Officer appointed under section 28 of the said Ordinances, under and by virtue of the powers vested in me in that behalf by section 2 of the said Ordinances, do hereby on June 1, 1910, order and declare that the said lands, as more fully described herein below, situate in the village of Kadahapola, in the Udukaha Korale West of the Dambadeni hatpattu of the Kurunegala District, in the North-Western Province, and shown as lots 4*g*, 4*w*, 6*r*, and 52*d* in preliminary plan No. 401 and in the annexed diagrams, and containing in extent 6 acres 2 roods and 39 perches, are the property of the Crown.

*Description of the Lands referred to.*

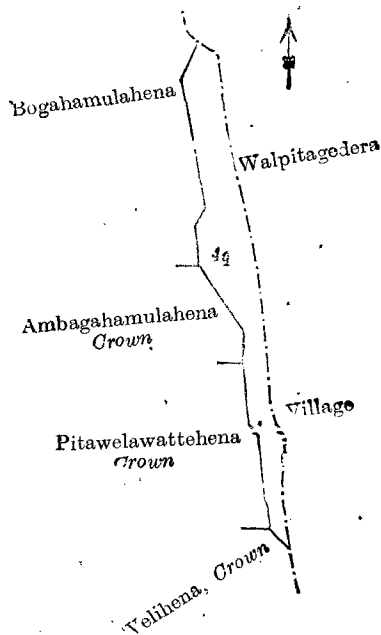
The following lots situated in the village of Kadahapola, in the Udukaha Korale West of the Dambadeni hatpattu of the Kurunegala District, in the North-Western Province, as described in the annexed diagrams:—

I.—Preliminary plan 401. Field sheet: village plan I/13/51-52, 59-60A, I/13/51-52, 59-60A1, I/18/3-4, 11-12, I/18/3-4, 11-12A, I/18/3-4, 11-12C.

Situation: Kadahapola village in Udukaha Korale West of Kurunegala District.

Lot	Name of Land.	Extent, A. R. P.
4 <i>g</i>	Welihenegalkanda	2 1 35

and bounded as follows: on the north and east by the village limit of Walpitagedera; on the south by Welihena claimed by the Crown; on the west by Pitawelawattehena claimed by the Crown, Ambagahamulahena claimed by the Crown, Bogahamulahena claimed by Nissanga Appuhamilage Karanis Appuhamy.



Surveyor-General's Office,  
Colombo, November 15, 1909.

Scale of 8 Chains to an Inch.

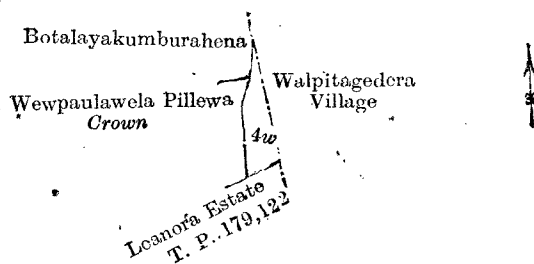
J. B. M. RIDOUT,  
for Surveyor-General.

II.—Preliminary plan 401. Field sheet: village plan I/13/51-52, 59-60A, I/13/51-52, 59-60A1, I/18/3-4, 11-12, I/18/3-4, 11-12A, I/18/3-4, 11-12C.

Situation: Kadahapola village in Udukaha Korale West of Kurunegala District.

Lot.	Name of Land.	Extent, A. R. P.
4 <i>w</i>	Welihenegalkanda	0 2 6

and bounded as follows: on the north and east by the village limit of Walpitagedera; on the south by Leanora estate claimed by John Clovis de Silva (T. P. 179,122); on the west by Wewpaulawelapillewa claimed by the Crown, Botalayakumburehena sold by the Crown to Medankara Nayaka Unnanse of Meddepola vihare.



Surveyor-General's Office,  
Colombo, November 15, 1909.

Scale of 8 Chains to an Inch.

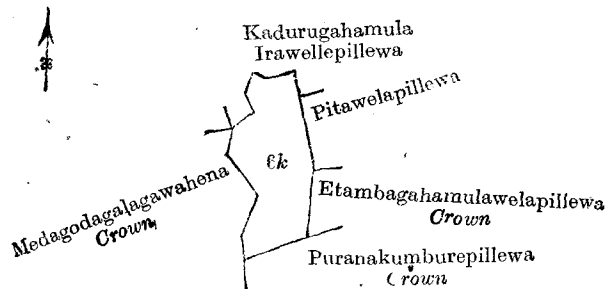
J. B. M. RIDOUT,  
for Surveyor-General

III.—Preliminary plan 401. Field sheet : village plan I/13/51-52, 59-60A, I/13/51-52, 59-60A1, I/18/3-4, 11-12A, I/18/3-4, 11-12A, I/18/3-4, 11-12C.

Situation : Kadahapola village in Udukaha Korale West of Kurunegala District.

Lot.	Name of Land.	Extent, A. R. P.
6k	Medagodagalakanda	1 3 30

and bounded as follows : on the north by Kadurugahamulairawellepillewa sold by the Crown to Duggat Mudiyansele Ukku Banda and another ; on the east by Kadurugahamulairawellepillewa sold by the Crown to Duggat Mudiyansele Ukku Banda and another, Pitawelepillewa sold by the Crown to Medankara Nayaka Unnanse of Meddepola vihare, Etambagahamulawelepillewa claimed by the Crown ; on the south by Puranakumburepillewa claimed by the Crown ; on the west by Medagodagalagawahena claimed by the Crown.



Surveyor-General's Office,  
Colombo, November 13, 1909.

• Scale of 8 Chains to an Inch.

J. B. M. RIDOUT,  
for Surveyor-General.

IV.—Preliminary plan 401. Field sheet : village plan I/13/15-52, 59-60, I/13/51-52, 59-60A1, I/18/3-4, 11-12, I/18/3-4, 11-12A, I/18/3-4, 11-12C.

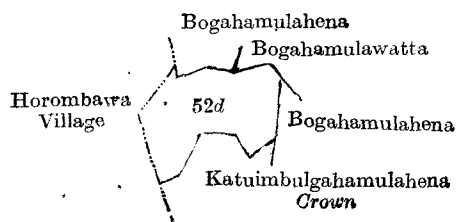
Situation : Kadahapola village in Udukaha Korale West of Kurunegala District.

Lot.	Name of Land.	Extent, A. R. P.
52d	Galkandemukalana	1 3 8

and bounded as follows : on the north by Bogahamulahena sold by the Crown to Wanasinhage Don Porolis and others, Bogahamulawatta sold by the Crown to ditto ; on the east by Bogahamulahena sold by the Crown to Wanasinhage Don Porolis and others ; on the south by Katuimbulgahamulahena claimed by the Crown ; on the west by the village limit of Horombawa.

June 1, 1910.

FREDERICK LEWIS,  
Special Officer.



Surveyor-General's Office,  
Colombo, November 13, 1909.

Scale of 8 Chains to an Inch.

J. B. M. RIDOUT,  
for Surveyor-General.

Kurunegala S. O. 219

#### Order under Section 2 of "The Waste Lands Ordinances of 1897, 1899, 1900, and 1903," declaring Land to be Crown Property.

In the matter of the land commonly called or known as Roman Catholic Cemetery, situate in the village of Irabodagama, in the Pitigal korale of the Katugampola hatpattu of the Kurunegala District, in the North-Western Province, and of "The Waste Lands Ordinances of 1897, 1899, 1900, and 1903."

THE notice required by section 1 of "The Waste Lands Ordinances of 1897, 1899, 1900, and 1903," having been duly published in manner prescribed by that section in respect of the above-named land (*vide* Notice No. 3,673), and no claim having been made to the said land or to any interest therein within the period of three months from the date specified in the said notice, I, Frederick Lewis, Special Officer appointed under section 28 of the said Ordinances, under and by virtue of the powers vested in me in that behalf by section 2 of the said Ordinances, do hereby on June 6, 1910, order and declare that the said land, as more fully described herein below, situate in the village of Irabodagama, in the Pitigal korale of the Katugampola hatpattu of the Kurunegala District, in the North-Western Province, and shown as lot 53 in preliminary plan No. 280 and in the annexed diagram, and containing in extent 2 roods and 3½ perches, is the property of the Crown.

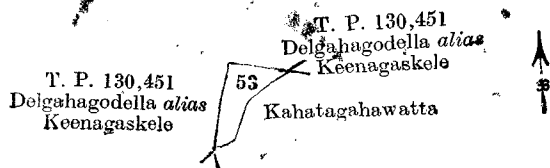
#### Description of the Land referred to.

The land commonly called or known as Roman Catholic cemetery, situated in the village of Irabodagama, in the Pitigal korale of the Katugampola hatpattu of the Kurunegala District, in the North-Western Province, containing in extent 2 roods and 3½ perches, shown as lot 53 in preliminary plan 280 and in the annexed diagram, and bounded as follows : on the north by Delgahagodella *alias* Keenagaskele (T. P. 130,451) ; on the east and south by Kahatagahawatta claimed by Subasin Mudiyansele Appuhamy, Arachchi and others ; on the west by Delgahagodella *alias* Keenagaskele (T. P. 130,451).

June 6, 1910.

FREDERICK LEWIS,  
Special Officer.

Field sheet : village plan I/17/57, I/17/58, I/22/1 and I/22/2.



Surveyor-General's Office,  
Colombo, November 15, 1909.  
Kurunegala S. O. 220

Scale of 8 Chains to an Inch.

J. B. M. RIDOUT,  
for Surveyor-General.

**Order under Section 4 (1) of "The Waste Lands Ordinances of 1897, 1899, 1900, and 1903."**

In the matter of the lands commonly called or known as Achariyawela Ismattewewa, Achariyawelapillewa, situated in the village of Wattegedera, in the Katugampola Meda Pattu Korale East of the Katugampola hatpattu of the Kurunegala District, in the North-Western Province, and of "The Waste Lands Ordinances of 1897, 1899, 1900, and 1903."

WHEREAS in pursuance of section 1 of the said Ordinances it was duly declared and notified on June 7, 1907, that if no claim to the lands commonly called or known as Achariyawela Ismattewewa, Achariyawelapillewa, situate in the village of Wattegedera, in the Katugampola Meda Pattu Korale East of the Katugampola hatpattu of the Kurunegala District, in the North-Western Province, containing in extent 1 acre 1 rood and 17 perches and shown as lots 32a, 33a, in preliminary plan 217, was made to Walter Ernest Wait, Special Officer appointed under section 28 of the said Ordinances, within the period of three months from the date specified in the said notice, such lands would be declared the property of the Crown and dealt with on account of the Crown: (*vide* Notice 2,749):

And whereas Ranaweera Ratna-arachchige *alias* Hewawasam Ranaweera-arachchige Don Geeris Appuhamy made claim thereto, and Walter Ernest Wait, Special Officer appointed under section 28 of the said Ordinances made due inquiry into such claim; and whereas the aforesaid Walter Ernest Wait and the said claimant came to an agreement in writing dated December 4, 1907, concerning the said lands, under section 4, sub-section (1), of the said Ordinances:

Whereby it was agreed that the said claimant should be declared the purchaser of the said lands upon payment to the Settlement Officer of a sum of Rupees forty (Rs. 40) as purchase amount of the said lands, and whereas the said claimant has duly paid the said amount, he is hereby in pursuance of the agreement afore-mentioned declared to be the purchaser of the said lands, as more fully described herein below:—

*Description of the Lands referred to.*

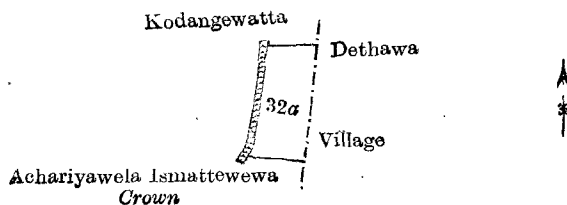
The following lots situated in the village of Wattegedera, in the Katugampola Meda Pattu Korale East of the Katugampola hatpattu in the Kurunegala District, in the North-Western Province, as described in the annexed diagrams:—

I.—Preliminary plan 217. Field sheet I/18/18-26.

Situation: Wattegedera village in Katugampola hatpattu of Kurunegala District.

Lot.	Name of Land.	Extent, A. R. P.
32a	Achariyawela Ismattewewa	1 0 13

and bounded as follows: on the north by Kodangewatta claimed by Wasala Mudiyansealge Bandara; on the east by the village limit of Dethawa; on the south by Achariyawela Ismattewewa; on the west by Kodangewatta, claimed by Wasala Mudiyansealge Bandara.



Surveyor-General's Office,  
Colombo, October 22, 1908.

Scale of 8 Chains to an Inch.

J. B. M. RIDOUT,  
for Acting Surveyor-General.

II.—Preliminary plan 217. Field sheet I/18/18-26.

Situation: Wattegedera village in Katugampola hatpattu of Kurunegala District.

Lot.	Name of Land.	Extent, A. R. P.
33a	Achariyawelapillewa	0 1 4

and bounded as follows: on the north by Achariyawelapillewa sold by the Crown; on the east by Achariyawelapillewa sold by the Crown; on the south by Achariyawelapillewa sold by the Crown; on the west by Kodangewatta claimed by Wasala-mudiyansealge Bandara.

March 21, 1910.

J. M. DAVIES,  
Special Officer.



Surveyor-General's Office,  
Colombo, October 22, 1908.  
Kurunegala S. O. 221

Scale of 8 Chains to an Inch.

J. B. M. RIDOUT,  
for Acting Surveyor-General.

Order under Section 2 of "The Waste Lands Ordinances of 1897, 1899, 1900, and 1903,"  
declaring Lands to be Crown Property.

In the matter of the lands commonly called or known as Dambugahahena (road reservation), Dambugahakele (burial ground), &c., situate in the village of Hengawa, in the Meda Pattu Korale West of the Katugampola hatpattu of the Kurunegala District, in the North-Western Province, and of "The Waste Lands Ordinances of 1897, 1899, 1900, and 1903."

THE notice required by section 1 of "The Waste Lands Ordinances of 1897, 1899, 1900, and 1903," having been duly published in manner prescribed by that section in respect of the above-named lands (*vide* Notice, No. 3,668), and no claim having been made to the said lands or to any interest therein within the period of three months from the date specified in the said notice, I, John Murray Davies, Special Officer appointed under section 28 of the said Ordinances, under and by virtue of the powers vested in me in that behalf by section 2 of the said Ordinances, do hereby on June 1, 1910, order and declare that the said lands, as more fully described herein below, situated in the village of Hengawa, in the Meda Pattu Korale West of the Katugampola hatpattu of the Kurunegala District, in the North-Western Province, and shown as lots 5½, 6, 13a, 1, in preliminary plan No. 332 and in the annexed diagrams, and containing in extent 71 acres 3 roods and 3 perches, are the property of the Crown.

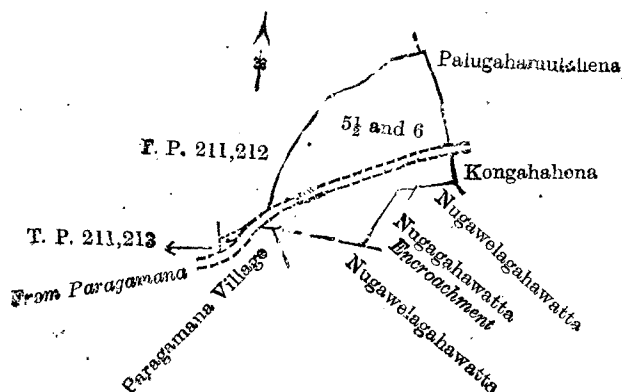
*Description of the Lands referred to.*

The following lots situated in the village of Hengawa, in the Meda Pattu Korale West of the Katugampola hatpattu of the Kurunegala District, in the North-Western Province, as described in the annexed diagrams: —

I.—Preliminary plan 332. Block survey sheet: I/17/21-22, 29-30.  
Situation: Hengawa village in Meda Pattu Korale West of Kurunegala District.

Lot.	Name of Land.	Extent, A. R. P.
5½	Dambugahahena (road reservation)	0 0 2
6	Dambugahakele (burial ground)	3 2 25
		3 2 27

and bounded as follows: on the north by T. P. 211,212, Palugahamulahena claimed by Samarakoon Mudiyansele Ranmenika; on the east by Palugahamulahena claimed by Samarakoon Mudiyansele Ranmenika, Kongahahena claimed by Ratnayaka Mudiyansele Panchirala; on the south by Nugawelagahawatta claimed by Liyanage Deonis Perera and others, Nugagahawatta encroachment by ditto, Nugawelagahawatta claimed by ditto, the village limit of Paragamana; on the west by T. P's. 211,213 and 211,212.



Scale of 8 Chains to an Inch.

Surveyor-General's Office.  
Colombo, October 7, 1909.

J. B. M. RIDOUT,  
for Surveyor-General.

II.—Preliminary plan 332. Field sheet: village plan I/17/21-22, 29-30.  
Situation: Hengawa village in Meda Pattu Korale West of Kurunegala District.

Lot.	Name of Land.	Extent, A. R. P.
13a	Puswelakela	61 0 28

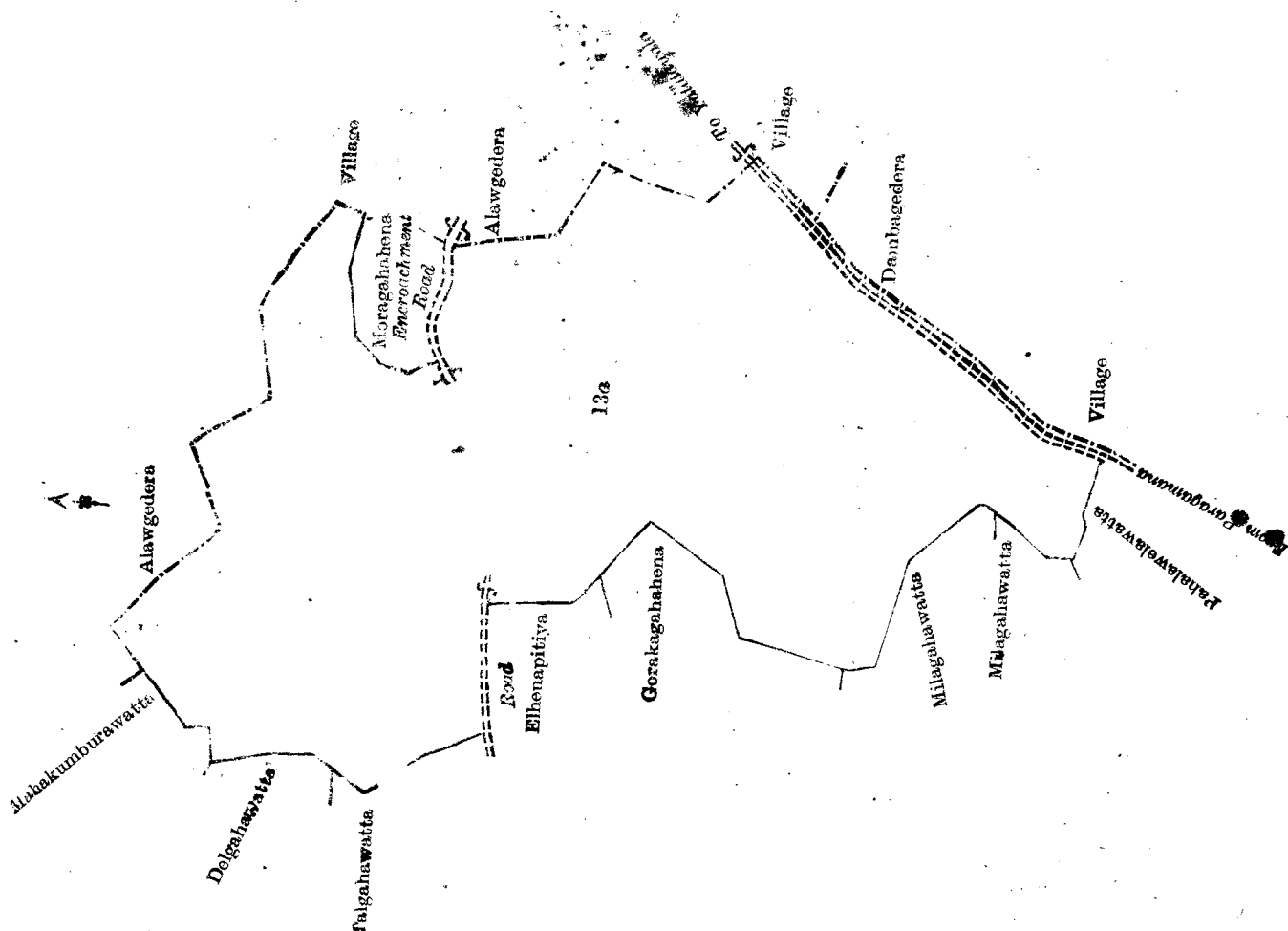
and bounded as follows: on the north by the village limit of Alawgedara; on the east by the village limit of Alawgedara, Moragahahena encroachment by Ratnayaka Mudiyansele Banda and others, a road, the village limit of Alawgedara, the village limit of Dambagedara; on the south by Pahalawelawtta (encroachment by Ratnayaka Mudiyansele Wimalahamy); on the west by Milagahawatta claimed by Galmangoda Dhevege Saranelis and others, Milagahawatta claimed by Ratnayaka Mudiyansele Wimalahamy, Gorakagahahena claimed by Samarakoon Mudiyansele Ran Menika, Elhenapitiya claimed by Ratnayaka Mudiyansele Herathamy, a road, Talgahawatta claimed by Ratnayaka Mudiyansele Herathamy, Delgahawatta claimed by Ratnayaka Mudiyansele Gunarathamy and others, Mahakumburewatta claimed by Ratnayaka Mudiyansele Herathamy, the village limit of Alawgedara.

[For Diagram see page 867.]

III.—Preliminary plan 332. Block survey sheet: I/17/21-22, 29-30.  
Situation: Hengawa village in Meda Pattu Korale West of Kurunegala District.

Lot.	Name of Land.	Extent, A. R. P.
1	Dambukelemukalana <i>alias</i> Wepitiyemukalana	6 3 28





Scale of 8 Chains to an Inch.

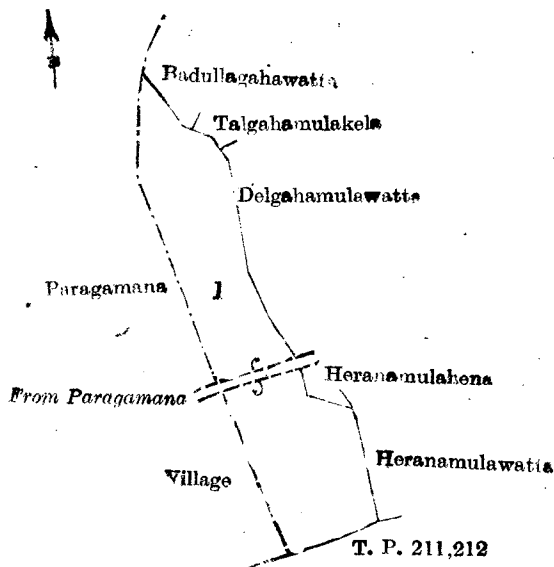
Surveyor-General's Office,  
Colombo, October 28, 1909.

J. B. M. RIDOUT,  
for Surveyor-General.

and bounded as follows: on the north by Badullagahawatta claimed by Ratnayaka Mudiyansele Wimalahamy, Talgahamulakele claimed by ditto; on the east by Delgahamulawatta claimed by Ratnayaka Mudiyansele Wimalahamy, Heranamulahena claimed by ditto, Heranamulawatta claimed by ditto; on the south by T. P. 211,212; on the west by the village limit of Paragamana.

June 1, 1910.

J. M. DAVIES,  
Special Officer.



Scale of 8 Chains to an Inch.

Surveyor-General's Office,  
Colombo, October 7, 1909.  
Kurunegala S. O. 222

J. B. M. RIDOUT,  
for Surveyor-General.

Order under Section 2 of "The Waste Lands Ordinances of 1897, 1899, 1900, and 1903,"  
declaring Land to be Crown Property.

In the matter of the land commonly called or known as Kadurugahahena (cemetery), situate in the village of Hattiniya, in the Meda Pattu Korale West of the Katugampola hatpattu of the Kurunegala District, in the North-Western Province, and of "The Waste Lands Ordinances of 1897, 1899, 1900, and 1903."

THE notice required by section 1 of "The Waste Lands Ordinances of 1897, 1899, 1900, and 1903," having been duly published in manner prescribed by that section in respect of the above-named land (*vide* Notice No. 3,714), and no claim having been made to the said land or to any interest therein within the period of three months from the date specified in the said notice, I, John Murray Davies, Special Officer appointed under section 28 of the said Ordinances, under and by virtue of the powers vested in me in that behalf by section 2 of the said Ordinances, do hereby on June 1, 1910, order and declare that the said land, as more fully described herein below, situate in the village of Hattiniya, in the Meda Pattu Korale West of the Katugampola hatpattu of the Kurunegala District, in the North-Western Province, and shown as lot 2v in preliminary plan No. 339 and in the annexed diagram, and containing in extent 2 roods and 23 perches, is the property of the Crown.

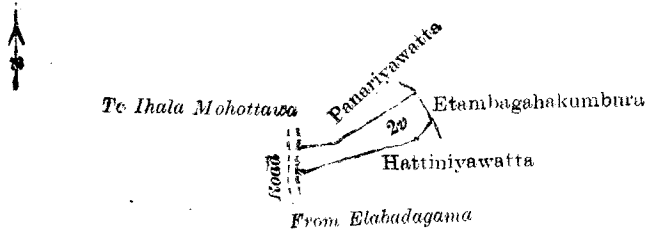
*Description of the Land referred to.*

The land commonly called or known as Kadurugahahena (cemetery), situated in the village of Hattiniya, in the Meda Pattu Korale West of the Katugampola hatpattu of the Kurunegala District, in the North-Western Province, containing in extent 2 roods and 23 perches, shown as lot 2v in preliminary plan 339 and in the annexed diagram, and bounded as follows: on the north by Panariyawatta claimed by M. L. Isma Lebōe Udama Nacheri; on the east by Etambagahakumbura claimed by Ukku Banda, Vidane and others; on the south by Hattiniyawatta claimed by Muna Kavanna Naina Mahamadu Mudalali and others; on the west by the road from Elabodagama to Ihala Mohottawa.

June 1, 1910.

J. M. DAVIES,  
Special Officer.

Field sheet: village plan 1/17/38.



Surveyor-General's Office,  
Colombo, January 26, 1910.  
Kurunegala S. O, 223

Scale of 8 Chains to an Inch.

J. B. M. RIDOUT,  
for Surveyor-General.

Order under Section 4, Sub-section 1, of "The Waste Lands Ordinances of 1897, 1899, 1900, and 1903,"  
admitting Land to be Private Property.

In the matter of the land commonly called or known as Welihena, situate in the village of Kotapola, in the Morawak korale of the Matara District, in the Southern Province, and of "The Waste Lands Ordinances of 1897, 1899, 1900, and 1903."

WHEREAS in pursuance of section 1 of the said Ordinances it was duly notified on February 4, 1910, that if no claim to the land commonly called or known as Welihena, situate in the village of Kotapola, in the Morawak korale of the Matara District, in the Southern Province, containing in extent 3 roods and 20 perches, and shown as lot 435 in block survey preliminary plan 45, as described in the annexed diagram, was made to the Assistant Government Agent of the Matara District within the period of three months from the date specified in such notice, such land would be deemed the property of the Crown, and dealt with on account of the Crown (*vide* Notice No. 3,693):

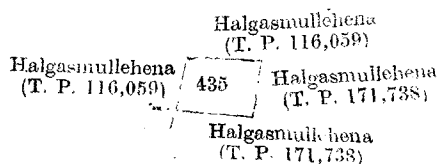
And whereas Mantirige Adiriyani of Kotapola made claim thereto, and I, William Loring Kindersley, Assistant Government Agent of the Matara District, in the Southern Province, made due inquiry into such claim I do hereby admit the claim of the said claimant to the said land, as more fully described herein below, under section 4, sub-section (1), of the said Ordinances.

*Description of the Land referred to.*

The land commonly called or known as Welihena, situated at Kotapola, in the Morawak korale of the Matara District, in the Southern Province, containing in extent 3 roods and 20 perches, shown as lot 435 in block survey preliminary plan 45, and in the annexed diagram, and bounded as follows: on the north by Halgasmullehena shown in title plan 116,059; on the east by Halgasmullehena shown in title plan 171,738; on the south by Halgasmullehena shown in title plan 171,738; and on the west by Halgasmullehena shown in title plan 116,059.

Matara Kachcheri,  
May 6, 1910.

W. L. KINDERSLEY,  
Assistant Government Agent.



Surveyor-General's Office,  
Colombo, February 19, 1909.

Scale of 8 Chains to an Inch.

J. B. M. RIDOUT,  
for Acting Surveyor-General.

**Order under Section 2 of "The Waste Lands Ordinances of 1897, 1899, 1900, and 1903,"  
declaring Lands to be Crown Property.**

In the matter of the lands referred to in the annexed Schedule A, situate in the village of Uduwewela, in the Egodapota pattu of the Galboda korale in the Kegalla District, in the Province of Sabaragamuwa, and of "The Waste Lands Ordinances of 1897, 1899, 1900, and 1903."

THE notice required by section 1 of "The Waste Lands Ordinances of 1897, 1899, 1900, and 1903," having been duly published in manner prescribed by that section in respect of the lands referred to in the said Schedule A (*vide* Notice No. 2,768), and no claim having been made to the said land or to any interest therein within the period of three months from the date specified in the said notice, I, George Frederick Reginald Browning, Assistant Government Agent for the Kegalla District, in the Province of Sabaragamuwa, under and by virtue of the powers vested in me in that behalf by section 2 of the said Ordinances, do hereby on June 16, 1909, order and declare that the said lands, as more fully described herein below, situate in the village of Uduwewela, in the Egodapota pattu of the Galboda korale in the Kegalla District, in the Province of Sabaragamuwa, and referred to in the said Schedule A, and shown in the annexed diagrams, and containing in extent 86 acres and 37 perches, are the property of the Crown.

*Description of the Lands referred to.*

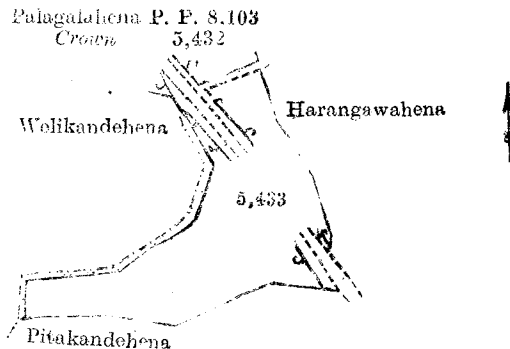
The following lots situated in the village of Uduwewela, in the Egodapota pattu of the Galboda korale in the Kegalla District, in the Province of Sabaragamuwa, as described in the annexed certified tracing:—

I.—Preliminary plan 8,103.

Situation: Uduwewela village in Egodapota pattu of Galboda korale.

Lot.	Name of Land.	Extent, A. R. P.
5433	Pitakandanisangehena	1 1 3

and bounded as follows: on the north by Palagalahena (P. P. 8,103/5,432) claimed by the Crown; on the east by Harangawahena claimed by Wattuwa Duraya and another; on the south by Pitakandehena claimed by M. P. Ukkuwa Veda; on the west by Welikandehena claimed by Pinhami and others and the village boundary of Uduwewela village.



Surveyor-General's Office,  
Colombo, March 4, 1909.

Scale of 4 Chains to an Inch.

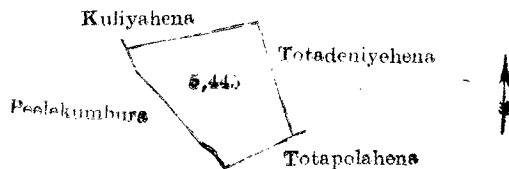
A. H. G. DAWSON,  
for Acting Surveyor-General.

II.—Preliminary plan 8,103.

Situation: Uduwewela village in Egodapota pattu of Galboda korale.

Lot.	Name of Land.	Extent, A. R. P.
5445	Kuliyehena	0 2 27

and bounded as follows: on the north by Kuliyahena claimed by K. Menika; on the east by Totadeniyehena claimed by K. Batorua and another; on the south by Totapolahena claimed by E. P. Kira and others; on the west by Peelekumbura claimed by J. P. Garu and others.



Surveyor-General's Office,  
Colombo, March 4, 1909.

Scale of 4 Chains to an Inch.


A. H. G. DAWSON,  
for Acting Surveyor-General.

III.—Preliminary plan 8,103.

Situation: Uduwewela village in Egodapota pattu of Galboda korale.

Lot.	Name of Land.	Extent, A. R. P.
5446	Waragalaisangayehena	1 0 4

and bounded as follows: on the north by Peelekumburagawahena claimed by H. Hatana and another; on the east by Peelekumbura claimed by J. Pedige Garu and others; on the south by Goda-asweddumahena claimed by E. P. Kira and others; on the west by Waragalakanapedigehena (P. P. 8,103/5,447) claimed by Mr. R. Anderson.



Surveyor-General's Office,  
Colombo, March 4, 1909.

Scale of 4 Chains to an Inch.

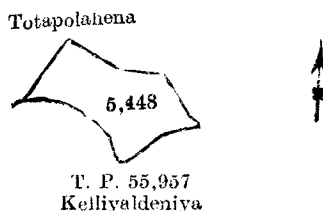
A. H. G. DAWSON,  
for Acting Surveyor-General.

## IV.—Preliminary plan 8,103.

Situation : Uduwewela village in Egodapota pattu of Galboda korale.

Lot.	Name of Land.	Extent, A. R. P.
5448	Bogahamulahena	0 1 36

and bounded as follows : on the north by Totapolahena claimed by E. Pedige Kira and others ; on the east and south by T. P. 55,957 called Keliyaldeniya claimed by Galady Appu ; on the west by Totapolahena claimed by E. Pedige Kira and others.



Surveyor-General's Office,  
Colombo, March 4, 1909.

Scale of 4 Chains to an Inch.

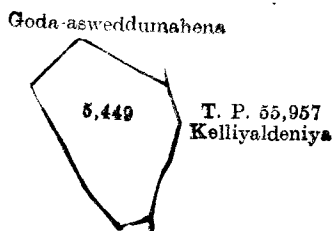
A. H. G. DAWSON,  
for Acting Surveyor-General.

## V.—Preliminary plan 8,103.

Situation : Uduwewela village in Egodapota pattu of Galboda korale.

Lot.	Name of Land.	Extent, A. R. P.
5449	Keleweldeniyagawahena	0 3 3

and bounded as follows : on the north by Goda-asweddumahena claimed by E. Pedige Kira and others ; on the east by T. P. 55,957 called Keliyaldeniya claimed by Galady Appu ; on the south and west by Goda-asweddumahena claimed by E. Pedige Kira and others.



Surveyor-General's Office,  
Colombo, March 4, 1909.

Scale of 4 Chains to an Inch.

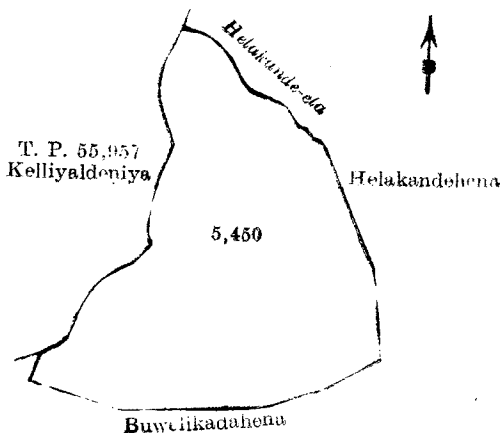
A. H. G. DAWSON,  
for Acting Surveyor-General.

## VI.—Preliminary plan 8,103.

Situation : Uduwewela village in Egodapota pattu of Galboda korale.

Lot.	Name of Land.	Extent, A. R. P.
5450	Keleweldeniyagawanelakandemukalana	3 1 10

and bounded as follows : on the north by Helakande-ela ; on the east by Helakandehena claimed by P. Pedige Kira and another ; on the south by Buwelikadahena claimed by K. Menika and another ; on the west by T. P. 55,957 called Keliyaldeniya claimed by Galady Appu.



Surveyor-General's Office,  
Colombo, March 4, 1909.

Scale of 4 Chains to an Inch.

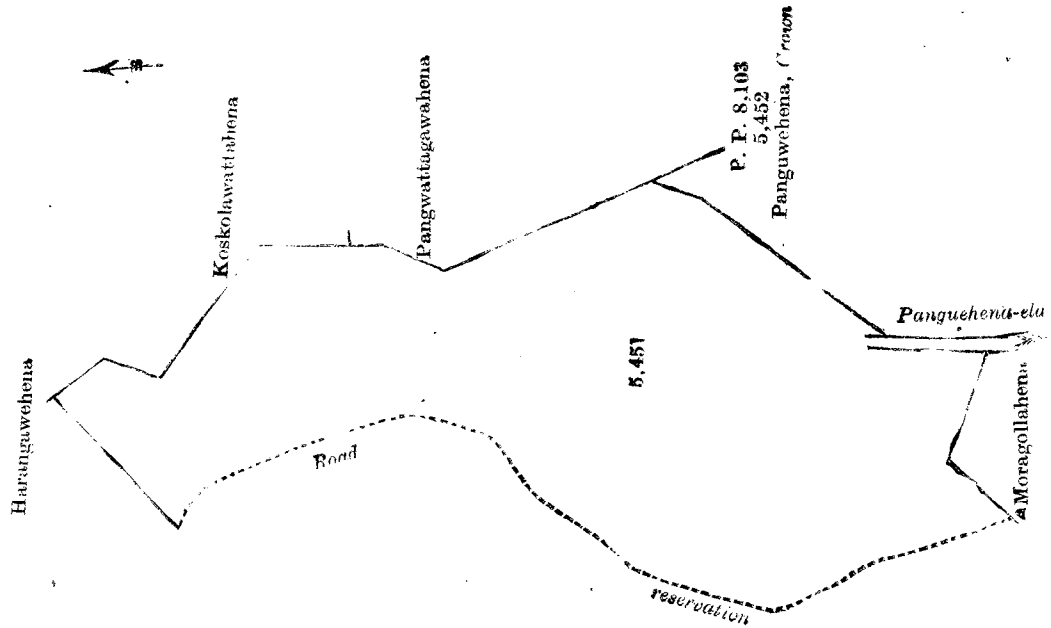
A. H. G. DAWSON,  
for Acting Surveyor-General.

## VII.—Preliminary plan 8,103.

Situation : Uduwewela village in Egodapota pattu of Galboda korale.

Lot.	Name of Land.	Extent, A. R. P.
5451	Pitakande-edirisi npedigehena	9 1 23

and bounded as follows : on the north by Harangawehena claimed by Wattuwa Duraya and another ; on the east by Koskolawattahena claimed by F. Pedige Kira and another, Panwattagawahena claimed by R. Pedige Kira and another, Panguwehena (P. P. 8,103/5,452) claimed by the Crown, and Panguwehena-ela ; on the south by Moragollahena claimed by W. Duraya and another ; on the west by road reservation.



Surveyor-General's Office,  
Colombo, March 4, 1909.

Scale of 4 Chains to an Inch.

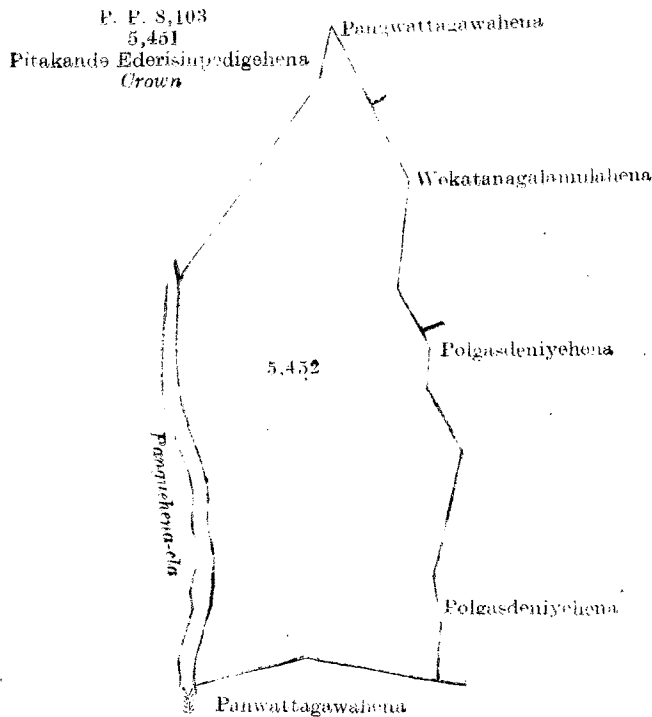
A. H. G. DAWSON,  
for Acting Surveyor-General.

VIII.—Preliminary plan 8,103.

Situation : Uduwewela village in Egodapota pattu of Galboda korale.

Lot.	Name of Land.	Extent, A. R. P.
5452	Panguwehena	5 0 31

and bounded as follows : on the north by Pitakande-edirisiapedigehena claimed by the Crown ; on the east by Panwattagawahena claimed by R. P. Kira and another, Weekotanagalamulahena claimed by E. P. Kira and another, Polgasdeniyehena claimed by Wattuwa Duraya and another, Polgasdeniyehena claimed by Siriya and others ; on the south by Panwattagawahena claimed by D. P. Ukkuwa ; on the west by Panguwehena-ela.



Surveyor-General's Office,  
Colombo, March 4, 1909.

Scale of 4 Chains to an Inch.

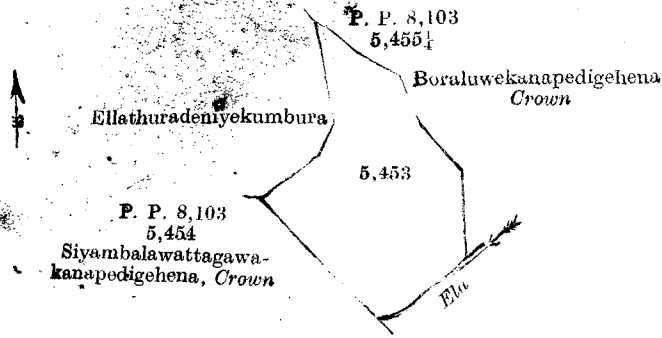
A. H. G. DAWSON,  
for Acting Surveyor-General.

IX.—Preliminary plan 8,193.

Situation : Uduwewela village in Egodapota pattu of Galboda korale.

Lot.	Name of Land.	Extent, A. R. P.
5453	Yalakalawitakanapedigehena	1 1 23

and bounded as follows : on the north and east by Boraluwekanapedigehena (P. P. 8,103/5,455 $\frac{1}{4}$ ) claimed by the Crown ; on the south by an ela, Siyambalawattagawakanapedigehena (P. P. 8,103/5,454) claimed by the Crown ; on the west by Ellathuradeniyekumbura claimed by Hettige Appu.



Surveyor-General's Office,  
Colombo, March 4, 1909.

Scale of 4 Chains to an Inch.

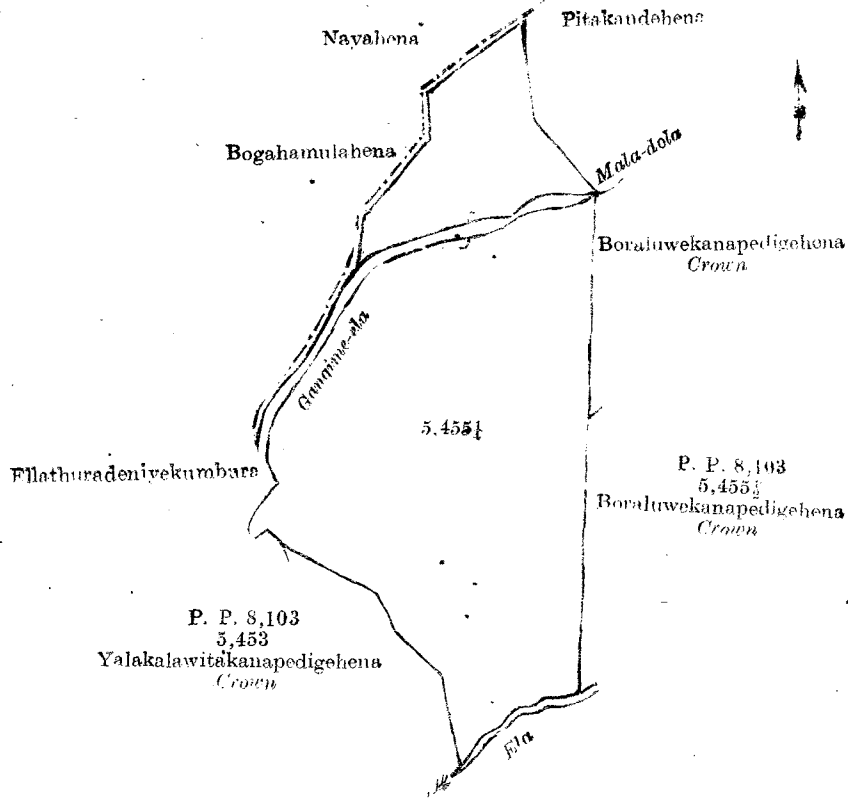
A. H. G. DAWSON,  
for Acting Surveyor-General.

X.—Preliminary plan 8,103.

Situation : Uduwewela village in Egodapota pattu of Galboda korale.

Lot.	Name of Land.	Extent, A. R. P.
5455 $\frac{1}{4}$	Boraluwekanapedigehena	6 2 20

and bounded as follows : on the north by Nayahena claimed by P. Hondahami ; on the east by Pitakandehena claimed by M. P. Ukkuwa Veda, Maladola, Boraluwekanapedigehena claimed by the Crown, Boraluwekanapedigehena (P. P. 8,103/5,455 $\frac{1}{4}$ ) claimed by the Crown ; on the south by an ela ; on the west by Yalagalawitakandapedigehena (P. P. 8,103/5,453) claimed by the Crown, Ellathuradeniyekumbura claimed by Hettige Appu, Bogahamulahena claimed by P. Hondahami



Surveyor-General's Office,  
Colombo, March 4, 1909.

Scale of 4 Chains to an Inch.

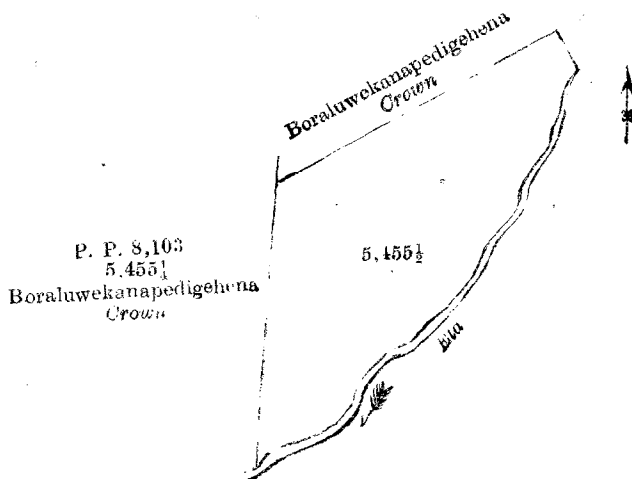
A. H. G. DAWSON,  
for Acting Surveyor-General.

XI.—Preliminary plan 8,103.

Situation : Uduwewela village in Egodapota pattu of Galboda korale.

Lot.	Name of Land.	Extent, A. R. P.
5455 $\frac{1}{4}$	Boraluwekanapedigehena	2 3 30

and bounded as follows : on the north by Boraluwekanapedigehena claimed by the Crown ; on the east and south by an ela ; on the west by Boraluwekanapedigehena (P. P. 8,103/5,455 $\frac{1}{4}$ ) claimed by the Crown.



Surveyor-General's Office,  
Colombo, March 4, 1909.

Scale of 4 Chains to an Inch.

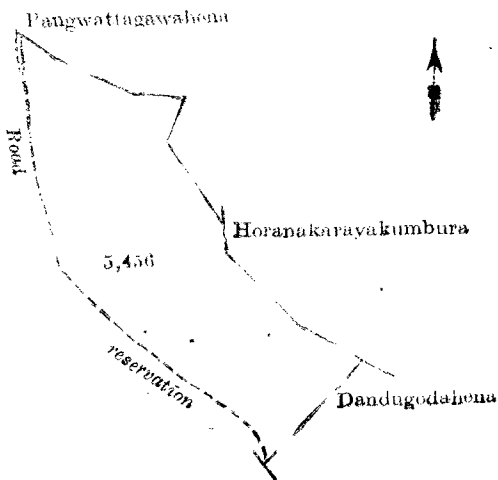
A. H. G. DAWSON,  
for Acting Surveyor-General.

XII.—Preliminary plan 8,103.

Situation : Uduwewela village in Egodapota pattu of Galboda korale.

Lot.	Name of Land.	Extent, A. R. P.
5456:	Boraluwekanapedigehena	2 2 19

and bounded as follows : on the north by Panwattagawahena claimed by D. Pedige Ukkuwa ; on the east by Panwattagawahena claimed by D. Pedige Ukkuwa, Horanekarayakumbura claimed by Horanekaraya ; on the south by Dandugodahena claimed by D. Pedige Ukkuwa and others ; on the west by a road reservation.



Surveyor-General's Office,  
Colombo. March 4, 1909.

Scale of 4 Chains to an Inch.

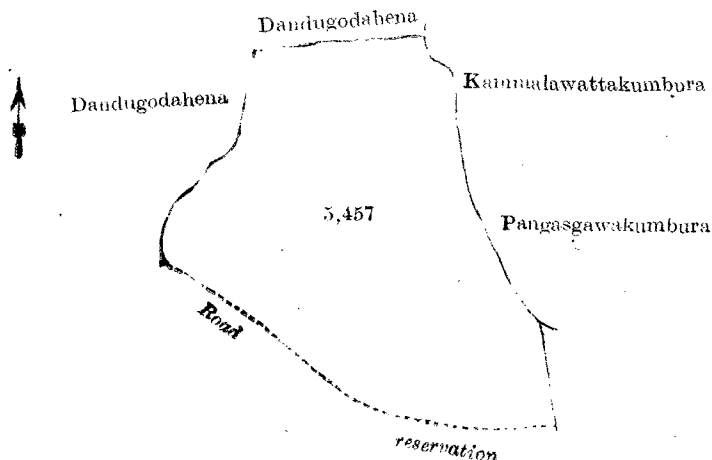
A. H. G. DAWSON,  
for Acting Surveyor-General.

XIII.—Preliminary plan 8,103.

Situation : Uduwewela village in Egodapota pattu of Galboda korale.

Lot.	Name of Land.	Extent, A. R. P.
5457	Deniyagawahena	4 1 25

and bounded as follows : on the north by Dandugodahena claimed by D. P. Ukkuwa and others ; on the east by Kammalawattakumbura claimed by Wattuwa Duraya. Pangasgawakumbura claimed by M. P. Kira ; on the south by a road reservation ; on the west by Dandugodahena claimed by D. P. Ukkuwa and others.



Surveyor-General's Office,  
Colombo, March 4, 1909.

Scale of 4 Chains to an Inch.

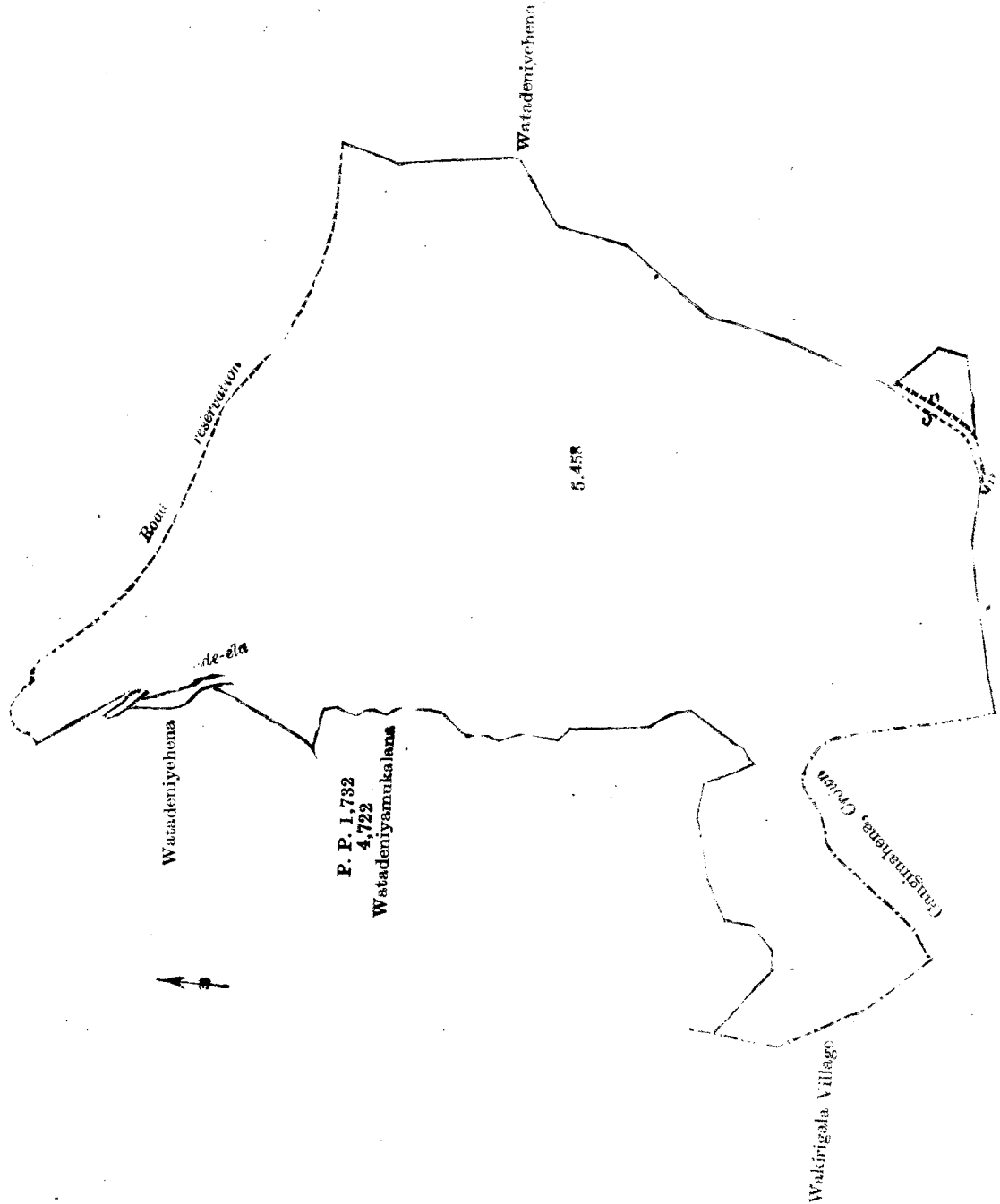
A. H. G. DAWSON,  
for Acting Surveyor-General.

XIV.—Preliminary plan 8,103.

Situation : Uduwewela village in Egodapota pattu of Galboda korale.

Lot.	Name of Land.	Extent, A. R. P.
5458	Deniyagawahena	28 0 11

and bounded as follows : on the north by a road reservation ; on the east by Watadeniyehena claimed by M. Pedige Kira and others ; on the south by Watadeniyahena claimed by M. Pedige Kira and others, Ganimahena claimed by the Crown, and the village boundary of Wakirigala village ; on the west by the village boundary of Wakirigala village, Watadeniyamukalana (P. P. 1,732/4,722) claimed by M. Ukkuwa Veda, Watadeniyehena claimed by Ukkuwa Veda and Kande-ela.



Surveyor-General's Office,  
Colombo. March 4. 1909.

Scale of 4 Chains to an Inch.

A. H. G. DAWSON,  
for Acting Surveyor-General.

XV.—Preliminary plan 1,759.

Situation : Uduwewela village in Egodapota pattu of Galboda korale.

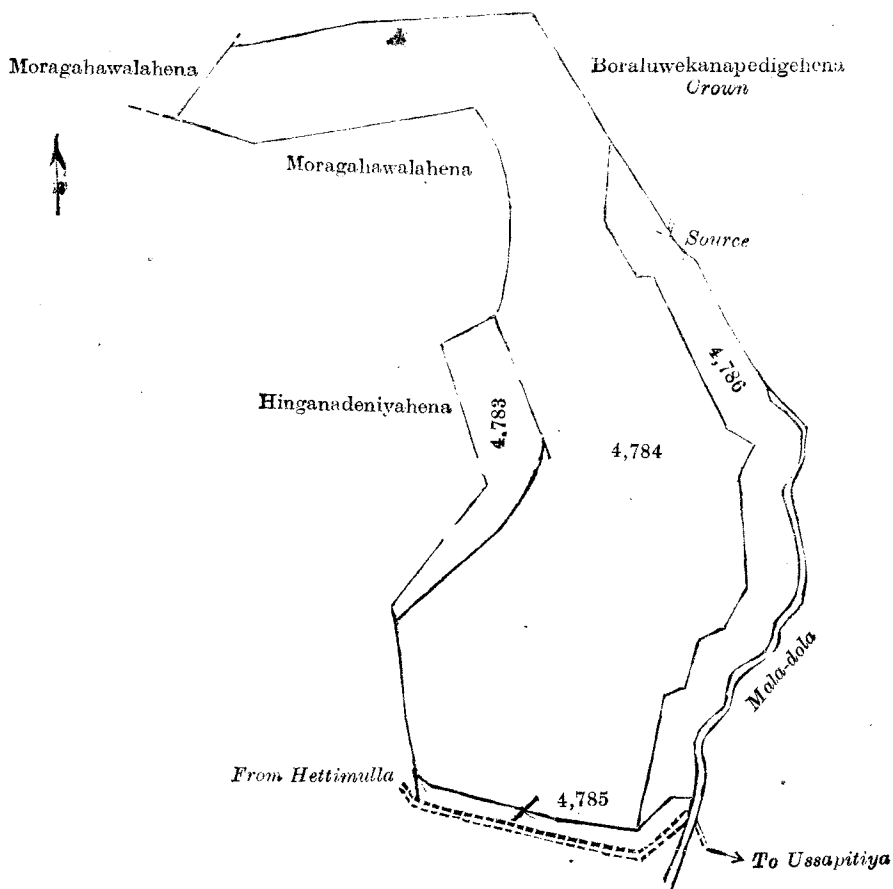
Lot.	Name of Land.	Extent, A. R. P.
4783	Moragahawala <i>alias</i> Hinganadeniya	0 2 22
4784	Do.	7 3 30
4785	Do.	0 1 2
4786	Do.	1 1 24

10 0 38

and bounded as follows : on the north by Boraluwekanapedigehena claimed by the Crown ; on the east by Boraluwekanapedigehena claimed by the Crown and Maladola ; on the south by the road from Hettimulla to Ussapitiya ; on the west by Hinganadeniyahena claimed by Hunugedara Kira, Moragahawalahena claimed by P. Ukkuwa and others, and Moragahawalahena claimed by K. Vel-Vidane.



The above lots form subdivisions of a portion of lot 5,455 and whole of lot 5,455½ in preliminary plan 8,103 cancelled since the publication of preliminary notice No. 2,768.



Surveyor-General's Office,  
Colombo, March 4, 1909.

Scale of 4 Chains to an Inch.

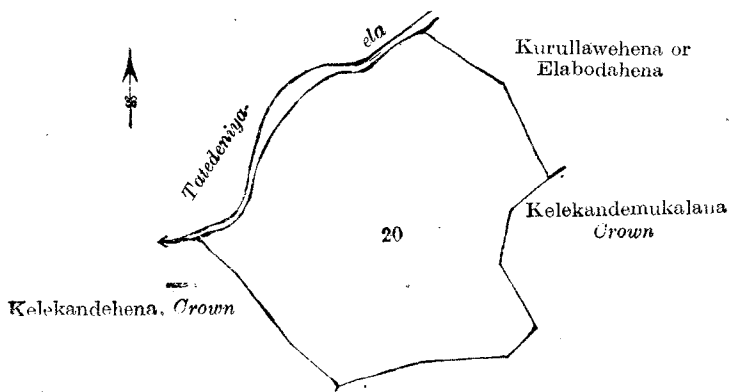
A. H. G. DAWSON,  
for Acting Surveyor-General.

XVI.—Field sheet I/24/52.

Situation : Uduwewela village in Egodapota pattu of Galboda korale.

Lot.	Name of Land.	Extent, A. R. P.
20	Helakandahena	3 1 30

and bounded as follows : on the north by Totedeniya-ela ; on the east by Kurullawehena or Elabodahena (field sheet I/24/52, lot 21) claimed by A. Ratwatte, Basnayaka Nilame, and Kelekandemukalana claimed by the Crown ; on the south by Kelekandemukalana claimed by the Crown ; on the west by Kelekandehena claimed by the Crown.



Surveyor-General's Office,  
Colombo, March 4, 1909.

Scale of 4 Chains to an Inch.

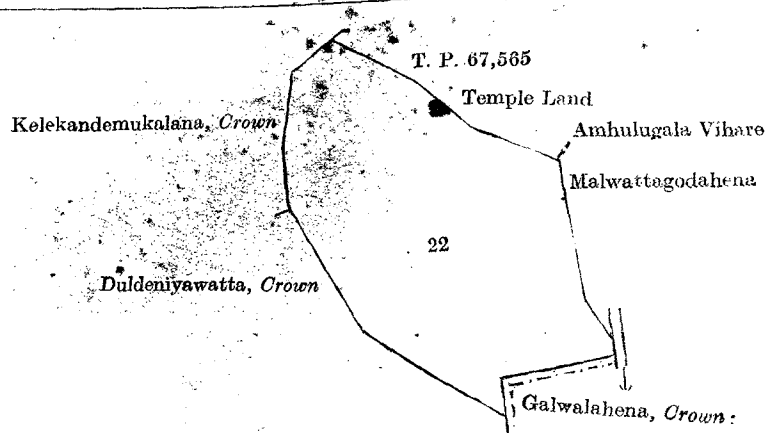
A. H. G. DAWSON,  
for Acting Surveyor-General.

XVII.—Field sheet I/24/52.

Situation : Uduwewela village in Egodapota pattu of Galboda korale.

Lot.	Name of Land.	Extent, A. R. P.
22	Malwattagodahena	3 0 32

and bounded as follows : on the north by T. P. 67,565 called Pansalawatta (temple land) claimed by Ambulugala Vihare ; on the east by Malwattagodahena claimed by Ukkurala and others and a stream ; on the south by the village boundary of Dodantale village, Galwalahena claimed by the Crown and a portion of Duldeniyawatta claimed by the Crown ; on the west by a portion of Duldeniyawatta claimed by the Crown and Kelekandemukalana claimed by the Crown.



Surveyor-General's Office,  
Colombo, March 4, 1909.

Scale of 4 Chains to an Inch.

A. H. G. DAWSON,  
for Acting Surveyor-General.

XVIII.—Field sheet I/24/52.

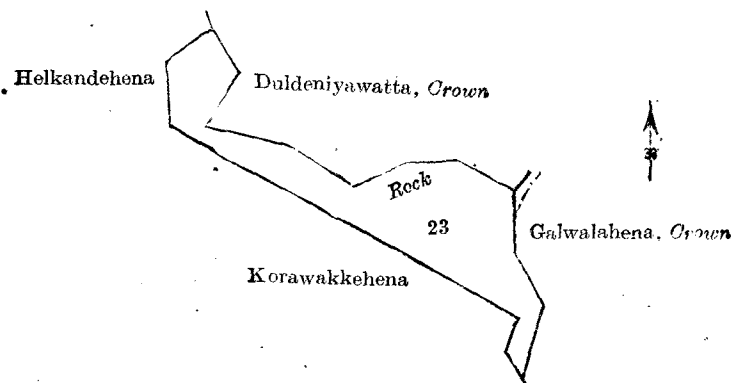
Situation: Uduwewela village in Egodapota pattu of Galboda korale.

Lot.	Name of Land.	Extent, A. R. P.
23	Korawakkehena	1 0 32

and bounded as follows: on the north by Duldeniyawatta claimed by the Crown and a rock; on the east by Galwalahena claimed by the Crown; on the south by Korawakkehena claimed by Kira and others; on the west by Helkandehena claimed by E. P. Kira and others.

Kegalla Kachcheri,  
June 16, 1909.

G. F. R. BROWNING,  
Assistant Government Agent.



Surveyor-General's Office,  
Colombo, March 4, 1909.

Scale of 4 Chains to an Inch.

A. H. G. DAWSON,  
for Acting Surveyor-General.

Schedule A.

Lot.	Name of Land.	Extent, A. R. P.	Lot.	Name of Land.	Extent, A. R. P.
Preliminary plan 8,103.					
5433	Pitakandenisangehena	1 1 3	5457	Deniyagawahena	4 1 25
5445	Kuliyehena	0 2 27	5458	Do.	28 0 11
5446	Waragalanisangehena	1 0 4	Preliminary plan 1,759.		
5448	Bogahamulahena	0 1 36	4783	Moragahawala alias Hinganadeniya	0 2 22
5449	Keleweldeniyagawahena	0 3 3	4784	Do.	7 3 30
5450	Keleweldeniyagawanelakandemukalana	3 1 10	4785	Do.	0 1 2
5451	Pitakande-edirisinpedigehena	9 1 23	4786	Do.	1 1 24
5452	Panguwehena	5 0 31	Field sheet I/24/52.		
5453	Yalakalawitakanapedigehena	1 1 23	20	Helakandahena	3 1 30
5454	Boraluwekanapedigehena	6 2 20	22	Malwattagodahena	3 0 32
5455	Do.	2 3 30	23	Korawakkehena	1 0 32
5456	Do.	2 2 19			
					86 0 37

Order under Section 4, Sub-section (1), of "The Waste Lands Ordinances of 1897, 1899, 1900, and 1903,"  
declaring Land to be Crown Property.

In the matter of the land commonly called or known as Ambakumburagawanisangehena, situate in the village of Uduwewela, in the Egodapota pattu of the Galboda korale in the Kegalla District, in the Province of Sabaragamuwa, and of "The Waste Lands Ordinances of 1897, 1899, 1900, and 1903."

WHEREAS in pursuance of section 1 of the said Ordinances it was duly notified on June 28, 1907, that if no claim to the land commonly called or known as Ambakumburagawanisangehena, situate in the village of Uduwewela, in the Egodapota pattu of the Galboda korale in the Kegalla District, in the Province of Sabaragamuwa, containing in extent 2 acres and 7 perches, and shown as lot 5,444 in preliminary plan 8,103, and in the annexed certified tracing therefrom, was made to the Assistant Government Agent for the Kegalla District, in the Province of Sabaragamuwa, within the period of three months from the date specified in such notice, such land would be deemed the property of the Crown, and dealt with on account of the Crown (*vide* Notice No. 2,768):

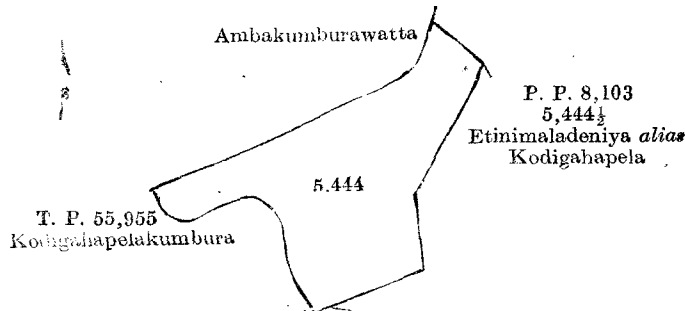
And whereas Ambalakande Etugalpedige Horatala of Uduwewela and Nainankada Durayalage Kiri Menika of Alapalawala made claim thereto, and whereas the said claimants have withdrawn their claims to the said land, exclusive of 1 rood and 28 perches of the said land, subsequently surveyed as lot 5,444½ in preliminary plan 8,103, called Etinimaladeniya *alias* Kodigahapelahena, which was purchased by the said claimants, I, George Frederick Reginald Browning, Assistant Government Agent for the Kegalla District, in the Province of Sabaragamuwa, under and by virtue of the powers vested in me in that behalf by section 4 of the said Ordinances, do hereby on June 16, 1909, order and declare, under section 4, sub-section (1), of the said Ordinances, that the said land, as more fully described herein below, is the property of the Crown.

*Description of the Land referred to.*

Land commonly called or known as Ambakumburagawanisangehena, situate in the village of Uduwewela, in the Egodapota pattu of the Galboda korale in the Kegalla District, in the Province of Sabaragamuwa, containing in extent 1 acre 2 roods and 19 perches, and shown as lot 5,444 in preliminary plan 8,103, and in the annexed certified tracing therefrom, and bounded as follows: on the north by Ambakumburawatta claimed by E. P. Hindiya; on the east and south by Etinimaladeniya *alias* Kodigahapela (P. P. 8,103/5,444½) claimed by H. E. Horatala and another; on the west by T. P. 55,955 called Kodigahapelakumbura claimed by Rankotpedige Mutuwa.

Kegalla Kachcheri,  
June 16, 1909.

G. F. R. BROWNING,  
Assistant Government Agent.



Surveyor-General's Office,  
Colombo, March 4, 1909.

Scale of 4 Chains to an Inch.

A. H. G. DAWSON,  
for Acting Surveyor-General.

**Order under Section 4, Sub-section (1), of "The Waste Lands Ordinances of 1897, 1899, 1900, and 1903."**

In the matter of the land commonly called or known as Ambakumburagawanisangehena, situate in the village of Uduwewela, in the Egodapota pattu of the Galboda korale in the Kegalla District, in the Province of Sabaragamuwa, and of "The Waste Lands Ordinances of 1897, 1899, 1900, and 1903."

WHEREAS in pursuance of section 1 of the said Ordinances it was duly notified on June 28, 1907, that if no claim to the land commonly called or known as Ambakumburagawanisangehena, situate in the village of Uduwewela, in the Egodapota pattu of the Galboda korale in the Kegalla District, in the Province of Sabaragamuwa, containing in extent 2 acres and 7 perches, and shown as lot 5,444 in preliminary plan 8,103, and in the annexed certified tracing therefrom, was made to the Assistant Government Agent for the Kegalla District, in the Province of Sabaragamuwa, within the period of three months from the date specified in such notice, such land would be deemed the property of the Crown, and dealt with on account of the Crown (*vide* Notice No. 2,768):

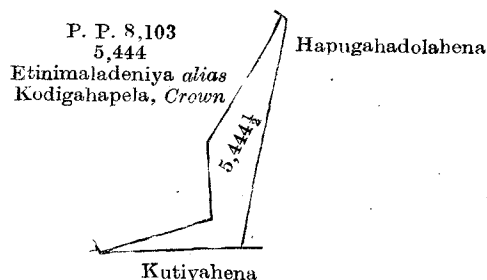
And whereas Ambalakande Etugalpedige Horatala of Uduwewela and Nainankada Durayalage Kiri Menika of Alapalawala made claim to a portion thereof, and the said Assistant Government Agent for the Kegalla District, in the Province of Sabaragamuwa, made due inquiry into such claim, and whereas he and the said claimants have come to an agreement in writing concerning the said land, under section 4, sub-section (1), of the said Ordinances, whereby it was agreed that the said Ambalakande Etugalpedige Horatala and Nainankada Durayalage Kiri Menika should pay to the said Assistant Government Agent at Kegalla a sum of Rupees Eight and Cents Fifty (Rs. 8.50) as purchase amount for a portion of the said land, subsequently surveyed as lot 5,444½ in preliminary plan 8,103, and called Ambakumburagawanisangehena, in extent 1 rood and 28 perches: And whereas the said claimants have duly paid the said amount, the said claimants are hereby declared to be the purchasers of the said land.

*Description of the Land referred to and sold to Claimants.*

Land commonly called or known as Ambakumburagawanisangehena, situate in the village of Uduwewela, in the Egodapota pattu of the Galboda korale in the Kegalla District, in the Province of Sabaragamuwa, containing in extent 1 rood and 28 perches, and shown as lot 5,444½ in preliminary plan 8,103, and in the annexed certified tracing therefrom, and bounded as follows: on the east by Hapugahadolahena claimed by D. P. Ukkuwa and another; on the south by Kutiyahena claimed by K. Menika; on the west and north by Etinimaladeniya *alias* Kodigahapela (P. P. 8,103/5,444) claimed by the Crown.

Kegalla Kachcheri,  
June 16, 1909.

G. F. R. BROWNING,  
Assistant Government Agent.



Surveyor-General's Office,  
Colombo, March 4, 1909.

Scale of 4 Chains to an Inch.

A. H. G. DAWSON,  
for Acting Surveyor-General.

**Order under Section 4, Sub-section (1), of "The Waste Lands Ordinances of 1897, 1899, 1900, and 1903," admitting Land to be Private Property.**

In the matter of the land commonly called or known as Kurullawehena *alias* Elabodahena, situate in the village of Uduwewela, in the Egodapota pattu of the Galboda korale in the Kegalla District, in the Province of Sabaragamuwa, and of "The Waste Lands Ordinances of 1897, 1899, 1900, and 1903."

WHEREAS in pursuance of section 1 of the said Ordinances it was duly notified on June 28, 1907, that if no claim to the land commonly called or known as Kurullawehena *alias* Elabodahena, situate in the village of Uduwewela, in the Egodapota pattu of the Galboda korale in the Kegalla District, in the Province of Sabaragamuwa, containing in extent 1 acre 3 roods and 36 perches, and shown as lot 21 in field sheet No. I/24/52, and in the annexed certified tracing therefrom, was made to the Assistant Government Agent of the District of Kegalla within the period of three months from the date specified in such notice, such land would be deemed the property of the Crown, and dealt with on account of the Crown (*vide* Notice No. 2,768) :

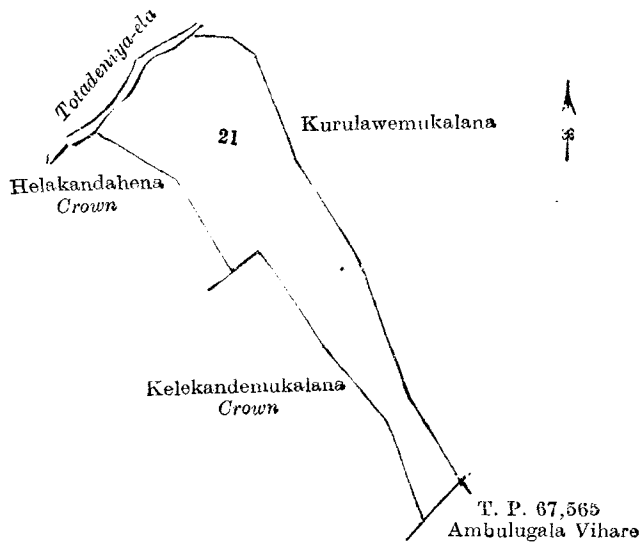
And whereas Aberatna Ratwatte, Basnayaka Nilame of Kandy, made claim thereto, and the Assistant Government Agent for the Kegalla District, in the Province of Sabaragamuwa, made due inquiry into such claim, I, George Frederick Reginald Browning, Assistant Government Agent for the Kegalla District, in the Province of Sabaragamuwa, do hereby admit the claim of the said claimant to the said land, as more fully described herein below, under section 4, sub-section (1), of the said Ordinances.

*Description of the Land referred to.*

Land commonly called or known as Kurullawehena *alias* Elabodahena, situate in the village of Uduwewela, in the Egodapota pattu of the Galboda korale in the Kegalla District, in the Province of Sabaragamuwa, containing in extent 1 acre 3 roods and 36 perches, and shown as lot 21 in field sheet No. I/24/52, and in the annexed certified tracing therefrom, and bounded as follows : on the north by Totadeniya-ela ; on the east by Kurulawemukalana claimed by L. K. Banda ; on the south by T. P. 67,565 called Pansalawatta (temple land) claimed by Ambulugala Vihare ; on the west by Kelekandemukalana claimed by the Crown, Helakandahena claimed by the Crown.

Kegalla Kachcheri,  
June 16, 1909.

G. F. R. BROWNING,  
Assistant Government Agent.



Surveyor-General's Office,  
Colombo, March 4, 1909.

Scale of 4 Chains to an Inch.

A. H. G. DAWSON,  
for Acting Surveyor-General.