

Ceylon Government Gazette

Published by Authority.

No. 6,395 — FRIDAY, JULY 29, 1910.

PART I.—General: Minutes, Proclamations, Appointments,
and General Government Notifications.

PART II.—Legal and Judicial.

PART III.—Provincial Administration.

PART IV.—Land Settlement.

PART V.—Mercantile, Marine, Municipal, Local, &c.

Separate paging is given to each Part in order that it may be filed separately.

Part IV.—Land Settlement.

	PAGE		PAGE
Preliminary Notices	879	Final Orders	881

PRELIMINARY NOTICES.

Notice under "The Waste Lands Ordinances of 1897, 1899, 1900, and 1903."

TAKE notice that unless within three months from July 29, 1910, the persons, if any, who claim any interest in the land hereinafter mentioned make claim in person or in writing to the said land or to some interest therein to J. M. Davies, Esq., Special Officer appointed under section 28 of "The Waste Lands Ordinances of 1897, 1899, 1900, and 1903," at his office at Fort, Colombo:

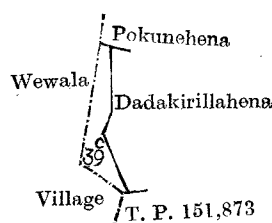
Such Special Officer, in pursuance of the powers vested in him by the said Ordinances, will declare by writing under his hand that the land, to which no claim has been made, is the property of the Crown.

J. M. DAVIES,
Special Officer.

Description of the Land referred to.

The land commonly called or known as Dadakirillahahena, situated in the village of Gangodagama, in the Kandaboda pattu of the Matara District, in the Southern Province, containing in extent 1 rood and 39 perches, shown as lot 39c in preliminary plan 507, and in the annexed diagram, and bounded as follows: on the north by Pokunehena claimed by Amangala Pansala; on the east by Dadakirillahena sold by the Crown; on the south by T. P. 151,873, the village limit of Wewala; on the west by the village limit of Wewala.

Field sheet: Village plan.



Scale of 8 Chains to an Inch.

Surveyor-General's Office,
Colombo, May 19, 1910.

J. B. M. RIDOUT,
for Surveyor-General.
Matara S. O. 7—1910

Notice under "The Waste Lands Ordinances of 1897, 1899, 1900, and 1903."

TAKE notice that unless within three months from July 29, 1910, the persons, if any, who claim any interest in the land hereinafter mentioned make claim in person or in writing to the said land or to some interest therein to H. O. Fox, Esq., Special Officer appointed under section 28 of "The Waste Lands Ordinances of 1897, 1899, 1900, and 1903," at his office at Fort, Colombo :

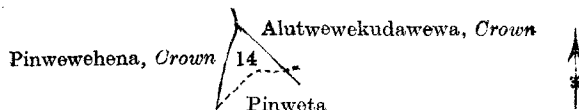
Such Special Officer, in pursuance of the powers vested in him by the said Ordinances, will declare by writing under his hand that the land, to which no claim has been made, is the property of the Crown.

H. O. Fox,
Special Officer.

Description of the Land referred to.

The land commonly called or known as Pinwela, situate in the village of Alutwewa, in the East Giruwa pattu of the Hambantota District, in the Southern Province, containing in extent 38 perches, shown as lot 14 in preliminary plan 436, and in the annexed diagram, and bounded as follows : on the north and east by Alutwewakudawewa belonging to the Crown ; on the south by Pinwela claimed by Don Johanes Senerat Ratnayaka, Trustee of Alutwewa Vihare ; on the west by Pinwewehena belonging to the Crown.

Field sheet P/16/7-15.



Surveyor-General's Office,
Colombo, June 23, 1910.
3,819

Scale of 8 Chains to an Inch.

J. B. M. RIDOUT,
for Surveyor-General.
Hambantota S. O. 48—1910.

Notice under "The Waste Lands Ordinances of 1897, 1899, 1900, and 1903."

TAKE notice that unless within three months from July 29, 1910, the persons, if any, who claim any interest in the land hereinafter mentioned appear before the Assistant Government Agent of the Matara District, at the Matara Kachcheri, and make claim to the said land or to some interest therein :

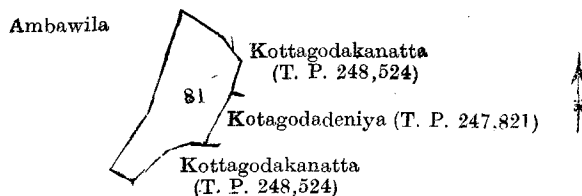
Such Assistant Government Agent, in pursuance of the powers in him vested by "The Waste Lands Ordinances of 1897, 1899, 1900, and 1903," will declare by writing under his hand that the said land, to which no claim has been made, is the property of the Crown.

W. L. KINDERSLEY,
Assistant Government Agent.

Description of the Land referred to.

The land commonly called or known as Kotagodakanattaowita, situated in the village of Kanahalagama, in the Gangaboda pattu of the Matara District, Southern Province, containing in extent 1 acre 2 roods and 25 perches, shown as lot 81 in block survey preliminary plan 75, and in the annexed certified tracing therefrom, and bounded as follows : on the north by Ambawila belonging to Danister Perera ; on the east by Kottagodakanatta in T. P. 248,524 and Kotagodadeniya in T. P. 247,821 ; on the south by Kottagodakanatta in T. P. 248,524 and Ambawila belonging to Danister Perera ; on the west by Ambawila belonging to Danister Perera.

Field sheet O/19/39-47.



Surveyor-General's Office,
Colombo, November 3, 1909.
3,820

Scale of 8 Chains to an Inch.

J. B. M. RIDOUT,
for Surveyor-General.

Notice under "The Waste Lands Ordinances of 1897, 1899, 1900, and 1903."

TAKE notice that unless within three months from July 29, 1910, the persons, if any, who claim any interest in the lands hereinafter mentioned or in any one or more of such lands or to some interest therein make claim in person or in writing to the said land or any of them or to some interest therein to the Assistant Government Agent of the Matara District, in the Southern Province, at the Matara Kachcheri :

Such Assistant Government Agent, in pursuance of the powers in him vested by "The Waste Lands Ordinances of 1897, 1899, 1900, and 1903," will declare by writing under his hand that the said lands or such of them, as to which no claim has been made, are the property of the Crown.

W. L. KINDERSLEY,
Assistant Government Agent.

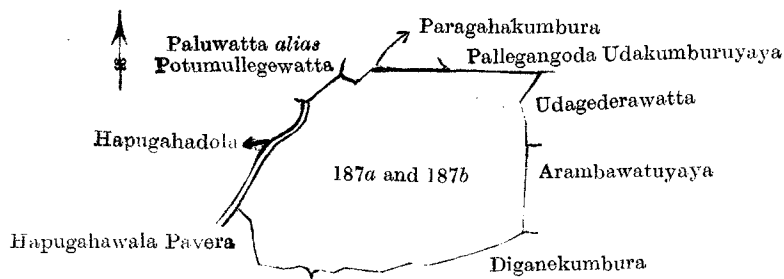
Description of the Lands referred to.

The following lots situated in the village of Kotapola, in the Morawak korale of the Matara District, in the Southern Province, as described in the annexed diagrams :—

Block survey preliminary plan 45. Field sheet O/15/3-11.
Situation : Kotapola village in Morawak korale of Matara District.

Lot.	Name of Land.	Extent, A. R. P.
187a	Aramawatuyaya	1 2 26
187b	Medagodahena	6 2 28

and bounded as follows: on the north by Paragahakumbura claimed by Hettige Dingihamy and others, Pallegangoda-udakumburuyaya claimed by Potumullege Baba Appu and others; on the east by Udagederawatta claimed by Potumullege Andris and others, and Arambawattuyaya claimed by Potumullege Andris and others; on the south by Diganeekumbura claimed by Potumullege Sidan and others, and Hapugahawalapavera claimed by Potumullege Dingi Appu and others; on the west by Hapugahawalapavera claimed by Potumullege Dingi Appu and others, Hapugaha-dola and Palluwatta alias Potumullegewatta claimed by Potumullege Andris and others.



Surveyor-General's Office,
Colombo, February 18, 1910.

Scale of 8 Chains to an Inch.

J. B. M. RIDOUT,
for Surveyor-General.

3.821

FINAL ORDERS.

Order under Section 2 of "The Waste Lands Ordinances of 1897, 1899, 1900, and 1903," declaring Lands to be Crown Property.

In the matter of the lands commonly called or known as Kakuranahenyaya, &c. (being portions of lot 25 in topographical plan 19 referred to in Notice No. 2,452 appearing in the *Government Gazette* No. 6,120 of May 18, 1906), situate in the village of Wegama, in the Wegam pattu korale of the Wellassa division, in the Province of Uva, and of "The Waste Lands Ordinances of 1897, 1899, 1900, and 1903."

WHEREAS in pursuance of section 1 of the said Ordinances, it was duly notified on May 18, 1906, that if no claim to the lands commonly called or known as Kakuranahenyaya, &c., situate in the village of Wegama, in the Wegam pattu korale of the Wellassa division, in the Province of Uva, containing in extent 184 acres 3 roods and 8 perches, and shown as lots G 144, G 144a, G 144b, G 144c, G 144d in preliminary plan No. 1,313 and in the annexed diagram, was made to Herbert White, Government Agent of the Province of Uva, within the period of three months from the date specified in such notice, such lands would be declared the property of the Crown, and dealt with on account of the Crown (*vide* Notice No. 2,452):

And whereas (1) Patirenehalage Heen Appu, (2) Patirenehalage Banda, (3) Loku Appuhamy, (4) Patirenehalage Appuhamy, (5) Patirenehalage Punch Appuhamy, (6) Patirenehalage Ratnayaka, (7) Patirenehalage Heen Appu, (8) Kurundugahamadagedara Tissahamy made claim thereto, and whereas the said claimants have withdrawn their claims to the said lands, I, Charles Russell Cumberland, Government Agent of the Province of Uva, under and by virtue of the powers vested in me in that behalf by section 4 of the said Ordinances, do hereby on December 8, 1909, order and declare under section 4, sub-section (1), of the said Ordinances, that the said lands, as more fully described herein below, are the property of the Crown.

Description of the Lands referred to.

The following lots situate in the village of Wegama, in the Wegam pattu korale of the Wellassa division, in the Province of Uva, as described in the annexed diagram:—

Preliminary plan 1,313. Field sheet supplementary M/3/1 (topo.).

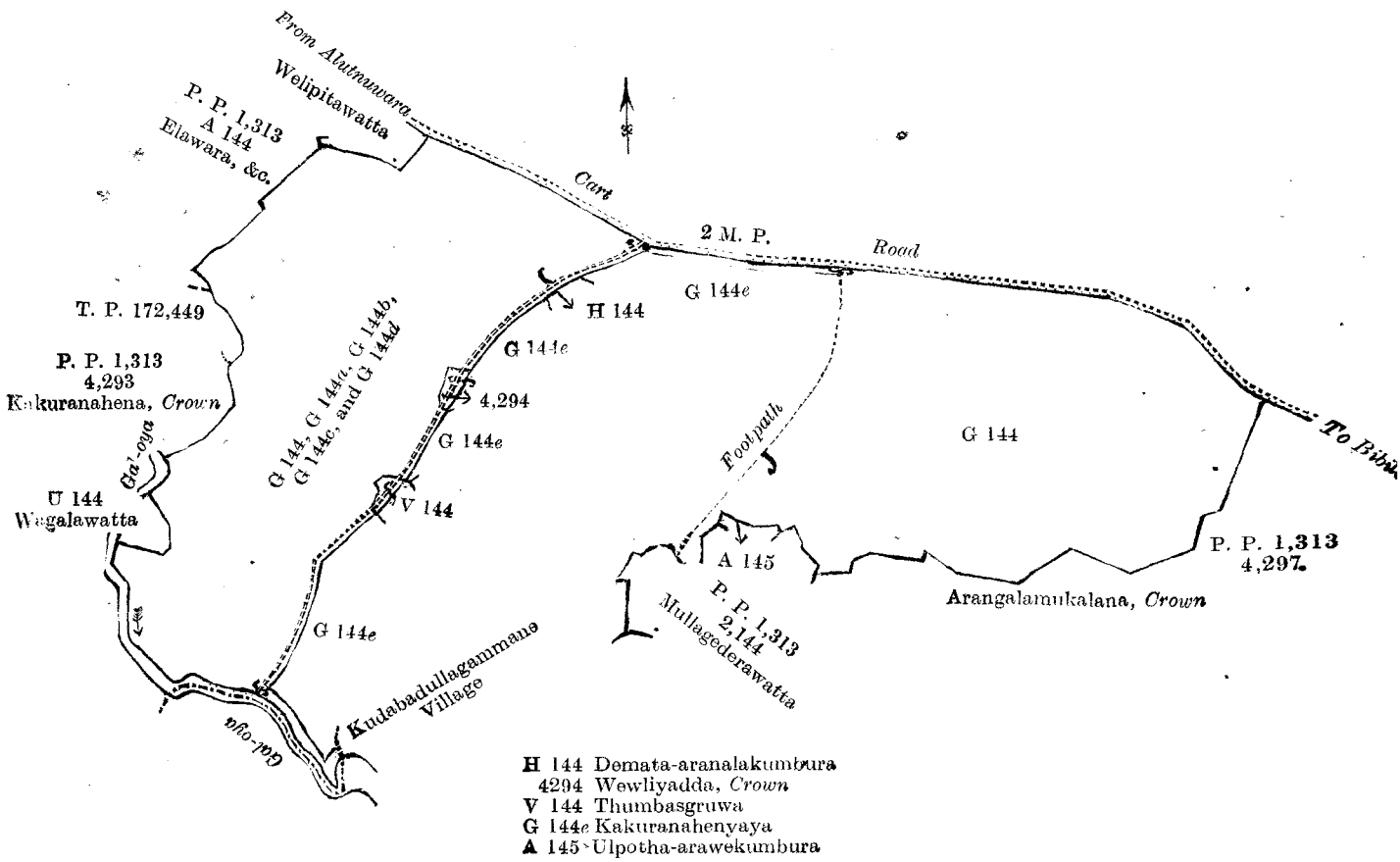
Situation: Wegama village.

Lot.	Name of Land.	Extent, A. R. P.	Lot.	Name of Land.	Extent, A. R. P.
G 144 ..	Kakuranahenyaya, &c.	.. 181 0 32	G 144c ..	Reservation for path	.. 0 2 16
G 144a ..	Reservation for path and road	.. 1 2 16	G 144d ..	Reservation for stream	.. 1 0 32
G 144b ..	Reservation for path	.. 0 0 32			<u>184 3 8</u>

and bounded as follows: on the north by the cart road from Alutnuwara to Bibile; on the east by Arangalamukalana declared to be the property of the Crown under the Waste Lands Ordinances, Mullagederawatta claimed by Banda and others, Ulpota-arawa claimed by Heen Appu and others, Mullagederawatta claimed by Banda and others, Kakuranahenyaya belonging to Patirenehalage Heen Appu and others, Demata-aranalakumbura claimed by Appuhamy and others, Kakuranahenyaya belonging to Patirenehalage Heen Appu and others, Wewliyadda declared to be the property of the Crown under the Waste Lands Ordinances, Kakuranahenyaya belonging to Patirenehalage Heen Appu and others, Kumbasguruwa admitted to be private property under the Waste Lands Ordinances, Kakuranahenyaya belonging to Patirenehalage Heen Appu and others, the village limit of Kudabadullagammana, the Gal-oya; and on the west by the Gal-oya, Wagalawatta claimed by Heen Appu and others, Kakuranahena declared to be property of the Crown under the Waste Lands Ordinances, T. P. 172,449, Elawara claimed by Sudu Banda and others, Welipitawatta claimed by Siyatu and another.

December 8, 1909.

C. R. CUMBERLAND,
Government Agent.



Surveyor-General's Office,
Colombo, May 12, 1908.

Scale of 16 Chains to an Inch.

R. S. TEMPLETON,
for Surveyor-General.

**Order under Section 4, Sub-section (1), of "The Waste Lands Ordinances of 1897, 1899, 1900, and 1903,"
admitting Land to be Private Property.**

In the matter of the land commonly called or known as Kakuranahenyaya (being a portion of lot 25 in topographical plan 19 referred to in Notice No. 2,452, appearing in the *Government Gazette* No. 6,120 of May 18, 1906), situate in the village of Wegama, in the Wegam pattu korale of the Wellassa division, in the Province of Uva, and of "The Waste Lands Ordinances of 1897, 1899, 1900, and 1903."

WHEREAS in pursuance of section 1 of the said Ordinances it was duly notified on May 18, 1906, that if no claim to the land commonly called or known as Kakuranahenyaya, situate in the village of Wegama, in the Wegam pattu korale of the Wellassa division, in the Province of Uva, containing in extent 67 acres and 32 perches, and shown as lot G 144e in preliminary plan No. 1,313, and in the annexed diagram, was made to Herbert White, Government Agent of the Province of Uva, within the period of three months from the date specified in such notice, such land would be declared the property of Crown, and dealt with on account of the Crown (*vide* Notice No. 2,452) :

And whereas (1) Patirenehalage Heen Appu, (2) Patirenehalage Banda, (3) Patirenehalage Loku Appuhamy, (4) Patirenehalage Appuhamy, (5) Patirenehalage Puchi Appuhamy, (6) Patirenehalage Ratnayaka, (7) Patirenehalage Hin Appu, (8) Kurundugahamadagedara Tissahamy made claim thereto, and the aforesaid Herbert White, Government Agent of the Province of Uva, made due inquiry into such claim, I, Charles Russell Cumberland, Government Agent of the Province of Uva, with the consent of His Excellency the Governor, do hereby admit the claim of the said claimants to the said land, as more fully described herein below, under section 4, sub-section (1), of the said Ordinances.

Description of the Land referred to.

The following lot situated in the village of Wegama, in the Wegam pattu korale of the Wellassa division, in the Province of Uva, as described in the annexed diagram :—

Preliminary plan 1,313. Field sheet supplementary M/3/1 (topo.).

Situation : Wegama village.

Lot.	Name of Land.	Extent, A. R. P.
G 144e	Kakuranahenyaya	67 0 32

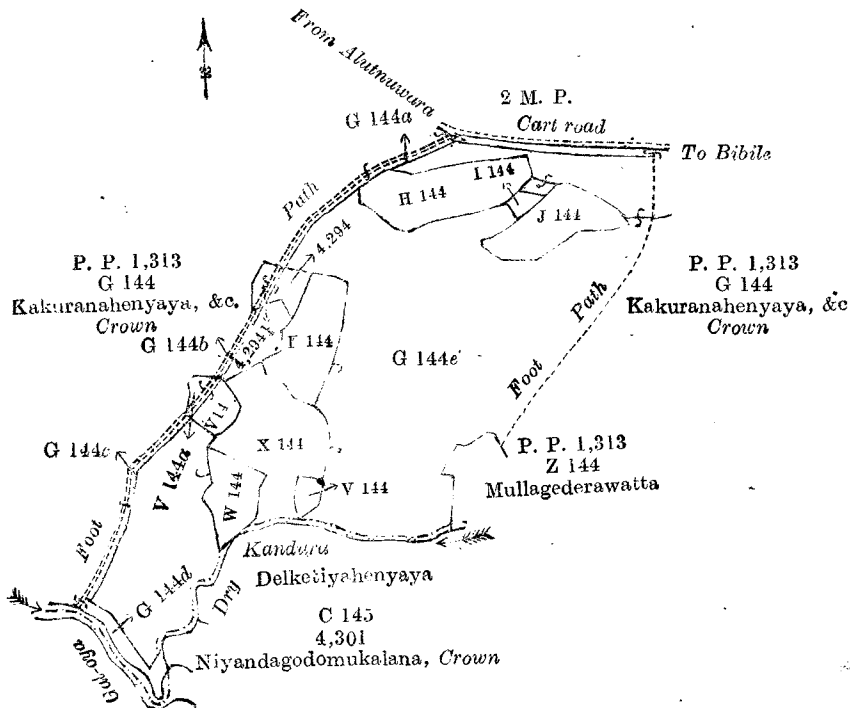
and bounded as follows : on the north by the reservation for the road from Alutnuwara to Bibile ; on the east by a foot-path (Kakuranahenyaya, &c., belonging to the Crown), Mullagederawatta claimed by Banda and others ; on the south by the village limit of Kudabadullagammana ; and on the west by Kakuranahenyaya (reservation for path) belonging to the Crown, Kakuranahenyaya, &c. belonging to the Crown, Kakuranahenyaya (reservation for path) belonging to the Crown, Kakuranahenyaya, &c. belonging to the Crown, Kakuranahenyaya (reservation for path) belonging to the Crown, Kakuranahenyaya, &c., belonging to the Crown, Kakuranahenyaya (reservation for path and road) belonging to the Crown.

NOTE.—The following lots lying within the above boundaries are excluded from this order, and their aggregate acreage of 26 acres 2 roods and 32 perches is not included in the acreage of 67 acres and 32 perches given above :—

Preliminary plan 1,313.											
Lot.	Name of Land.	Extent,	A.	R.	P.	Lot.	Name of Land.	Extent,	A.	R.	P.
4294	Wewliyadda	..	1	0	38	V 144a	Thumbaleluwa	..	0	0	16
4294½	Wewliyaddadeniya	..	0	0	16	W144	Bandiarawa	..	2	1	24
F 144	Pitakumbura	..	4	1	8	X 144	Bandiarawawatta	..	7	1	34
H 144	Demata-arawalakumbura	..	4	2	32	Y 144	Panthawella-arawa	..	0	2	16
I 144	Kurundugahamedawatta	..	0	1	32						
J 144	Kurundugahamedakumbura	..	3	3	24				26	2	32
Y 144	Thumbaleluwa	..	1	1	32						

December 8, 1909.

C. R. CUMBERLAND,
Government Agent.



- G 144a Kakuranahenyaya (Reservation for Path and Road), Crown
- G 144b Kakuranahenyaya (Reservation for Path), Crown
- G 144c Do. do.
- G 144d Kakuranahenyaya (Reservation for Stream), Crown

Surveyor-General's Office,
Colombo, May 12, 1908.

Scale of 16 Chains to an Inch.

R. S. TEMPLETON,
for Surveyor-General.

Order under Section 4, Sub-section (1), of "The Waste Lands Ordinances of 1897, 1899, 1900, and 1903,"
declaring Land to be Crown Property.

In the matter of the land commonly called or known as Aegalamagakuttiya, situate in the village of Waralla, in the Morawak korale of the Matara District, in the Southern Province, and of "The Waste Lands Ordinances of 1897, 1899, 1900, and 1903."

WHEREAS in pursuance of section 1 of the said Ordinances it was duly notified on January 21, 1910, that if no claim to the land commonly called or known as Aegalamagakuttiya, situate in the village of Waralla, in the Morawak korale of the Matara District, in the Southern Province, containing in extent 7 acres 2 roods and 18 perches, and shown as lot 6b in block survey preliminary plan 41, as described in the annexed diagram, was made to the Assistant Government Agent of the Matara District, in the Southern Province, within the period of three months from the date specified in such notice, such land would be deemed the property of the Crown, and dealt with on account of the Crown (*vide* Notice No. 3,682) :

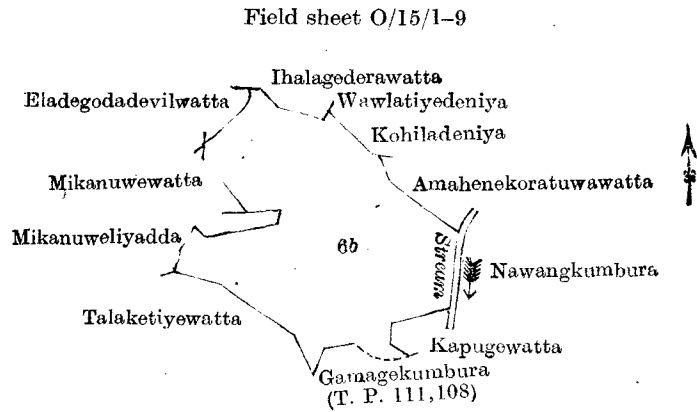
And whereas (1) Liyanage Jayanhmy, (2) Gamachchige Don Bastiyan, (3) Liyanage Endrishamy, (4) Liyanage Babunhamy, (5) Manamperige Mallis, (6) Gamage Heenappu, and (7) Manamperige Appu, all of Waralla, made claim thereto, and whereas the said claimants have withdrawn their claims to the said land, I, William Loring Kindersley, Assistant Government Agent of the Matara District of the Southern Province, under and by virtue of the powers vested in me in that behalf by section 4 of the said Ordinance No. 1 of 1899, do hereby on May 10, 1910, order and declare under section 4, sub-section (1), of the said Ordinances, that the said land, as more fully described herein below, is the property of the Crown.

Description of the Land referred to.

The land commonly called or known as Aegalamagakuttiya, situated in the village of Waralla, in the Morawak korale of the Matara District, Southern Province, containing in extent 7 acres 2 roods and 18 perches, shown as lot 6b in preliminary plan 41, and in the annexed diagram ; and bounded as follows : on the north by Ihalagedarawatta claimed by Manamberige Andris Hamy, Wawlatiyadeniya claimed by Manamberige Andris Hamy, Kohiladeniya claimed by Gamachchige Don Bastian, Amuhenakoratuwewatta claimed by Liyanage Babunhamy and others ; on the east by Navangkumbura claimed by Manamberige Dassan and others ; on the south by Kapugewatta claimed by Gamage Heen Appu, Gamage-kumbura claimed by C. A. Gunaratne and others, and Talaketiyewatta claimed by Gamage Heen Appu and others ; and on the west by Mikanuweliyadda claimed by Liyanage Jayanhmy and others, Mikanuwewatta claimed by Liyanage Jayanhmy and others ; and Eledogodadevilwatta claimed by Manamberige Dasanhmy and others.

Matara Kachcheri,
May 10, 1910.

W. L. KINDERSLEY,
Assistant Government Agent.



Surveyor-General's Office,
Colombo, October 23, 1909.

Scale of 8 Chains to an Inch.

J. B. M. RIDOUT,
for Surveyor-General.

**Order under Section 4, Sub-section (1), of "The Waste Lands Ordinances of 1897, 1899, 1900, and 1903,"
declaring Land to be Crown Property.**

In the matter of the land commonly called or known as Nakuttiya, situate in the village of Talpawela, in the Four Gravets of the Matara District, in the Southern Province, and of "The Waste Lands Ordinances of 1897, 1899, 1900, and 1903."

WHEREAS in pursuance of section 1 of the said Ordinances it was duly notified on February 4, 1910, that if no claim to the land commonly called or known as Nakuttiya, situate in the village of Talpawela, in the Four Gravets of the Matara District, in the Southern Province, containing in extent 2 roods and 22 perches, and shown as lot 6,367 in preliminary plan 747, as described in the annexed diagram, was made to the Assistant Government Agent of the Matara District, in the Southern Province, within the period of three months from the date specified in such notice, such land would be deemed the property of the Crown, and dealt with on account of the Crown (*vide* Notice No. 3,694):

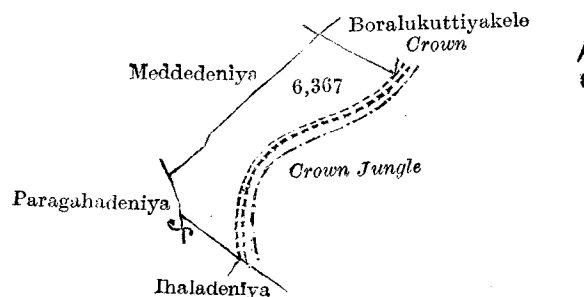
And whereas Withratchchari Hewa Lokunekettige Baborise of Meddewatta, Suriarachchige Don Arnolis of Makawita, Abeykonge Baban Appu of Makawita, and Malagodagamage Siman Appu of Makawita made claim thereto, and whereas the said claimants have withdrawn their claim to the said land, I, William Loring Kindersley, Assistant Government Agent of the Matara District of the Southern Province, under and by virtue of the powers vested in me in that behalf by section 4 of the said Ordinance No. 1 of 1899, do hereby on May 18, 1910, order and declare under section 4, sub-section (1), of the said Ordinances, that the said land, as more fully described herein below, is the property of the Crown.

Description of the Land referred to.

The land commonly called or known as Nakuttiya, situated in the village of Talpawela, in the Four Gravets of the Matara District, Southern Province, containing in extent 2 roods and 22 perches, shown as lot 6,367 in preliminary plan 747, and in the annexed certified tracing therefrom, and bounded as follows: on the north by Boralukuttiyakele declared Crown; on the east by the road from the garden of Balapitimodera Unnahage to Paragahadeniya; on the south by Ihaladeniya claimed by Malagoda Gamage Siman Appu and Paragahadeniya claimed by Abekonge Baban Appu and others; and on the west by Meddedeniya claimed by Suriya Arachchige Don Louis.

May 18, 1910.

W. L. KINDERSLEY,
Assistant Government Agent.



Surveyor-General's Office,
Colombo, June 25, 1909.

Scale of 4 Chains to an Inch

A. H. G. DAWSON,
for Surveyor-General.