

# Ceylon Government Gazette

Published by Authority.

No. 6,396 — FRIDAY, AUGUST 5, 1910.

PART I.—General: Minutes, Proclamations, Appointments,  
and General Government Notifications.

PART II.—Legal and Judicial.

PART III.—Provincial Administration.

PART IV.—Land Settlement.

PART V.—Mercantile, Marine, Municipal, Local, &c.

*Separate paging is given to each Part in order that it may be filed separately.*

## Part IV.—Land Settlement.

	PAGE		PAGE
Preliminary Notices .. .. .	885	Final Orders .. .. .	888

### PRELIMINARY NOTICES.

#### Notice under "The Waste Lands Ordinances of 1897, 1899, 1900, and 1903."

TAKE notice that unless within three months from August 5, 1910, the persons, if any, who claim any interest in the lands hereinafter mentioned or in any one or more of such lands or to some interest therein make claim in person or in writing to the said lands or any of them or to some interest therein to M. Stevenson, Esq., Special Officer appointed under section 28 of "The Waste Lands Ordinances of 1897, 1899, 1900, and 1903," at his office at Fort, Colombo:

Such Special Officer, in pursuance of the powers vested in him by the said Ordinances, will declare by writing under his hand that the said lands or such of them, as to which no claim has been made, are the property of the Crown.

M. STEVENSON,  
Special Officer.

#### *Description of the Lands referred to.*

The following lots situated in the village of Pallemulana, in the West Giruwa pattu of the Hambantota District, in the Southern Province, as described in the annexed diagram:—

#### Preliminary plan 356.

Situation: Pallemulana village in West Giruwa pattu of the Hambantota District.

Lot.	Name of Land.	Extent, A. R. P.	Lot.	Name of Land.	Extent, A. R. P.
2	Gewelgawamullenawewa	1 1 26	23a	Galpotheyawatta	0 0 28
3	Kongahahena	5 3 21	27	Ketakelagahawatta	1 1 5
3a	Wewgilma	0 1 4	34	Ketakelagahahena, Maragahanattehena, Kotigalahena, Nugagahahena, Dangahahena, and Kongahawattekoratuwa	170 1 0
3b	Wewagawawatta	0 0 26	34b	Mailagahawattahena	1 0 15
3c	Meddemandiya	0 2 39	34c	Mailagahawatta	1 3 1
3d	Gulugahawatta	1 0 22	34d	Beligahahena	0 1 11
6	Welagawawattehena	2 3 36	34e	Alutwattehena	0 2 24
6a	Godawanakoratuwa	2 2 15	34f	Ketangahahena	1 0 11
6h	Meddewatta	0 2 5	34g	Dunumadalagahahena	1 1 2
6l	Meddewattakoratuwa	0 1 25	34k	Uluwatta	0 2 38
7	Julgahakoratuwahena	19 3 31	34l	Galpothayawatta	0 0 36
7d	Mahawattahena	2 0 3	37	Kongahahena	1 3 28
7e	Maragahakoratuwa	0 1 29	38	Do.	5 0 9
7h	Palugahawekandahena	0 3 7	41	Mylagahakoratuwa	1 3 17
8	Alutwewa	2 3 14			
10	Palugahawewa <i>alias</i> Julgahawewa	3 0 14			
21	Dangahahena	3 1 35			
21a	Do.	0 2 26			
21b	Do.	1 0 4			
23	Mulanagawahena	2 3 29			
					240 3 36

and bounded as follows: on the north by the village limit of Meddemulana, the village limit of Siyambalahaddawa; on the east by the village limit of Attanayala, the village limit of Pangaawila; on the south by the village limit of Panganwila, the Halmille-ela; on the west by the village limit of Meddemulana.

NOTE.—The following lots lying within the above boundaries are excluded from this notice and their aggregate acreage of 184 acres 2 roods and 39 perches is not included in the acreage of 240 acres 3 roods and 36 perches given above:—

Lot.	Name of Land.	Extent, A. R. P.	Lot.	Name of Land.	Extent, A. R. P.
1	Kolongahakoratuwa	1 0 38	17	Anukanwalawatta, Kanattewatta	4 2 29
4	Lolugahawatta	0 2 16	18	Terrugahahena	1 0 18
5	Alutwewamulana, Weralugasmulla, Ihalagilma, Pahalagilma, Pallepitaha, Watteliyadda, Gewalgawamulana	55 2 17	19	Kattadiyageliyadda	0 1 18
6b	Godawanawatta	0 3 11	20	T. P. 93,523	5 2 6
6c	Lolugahakoratuwa	0 3 22	22	T. P. 177,456	0 2 17
6d	Wewagawamulana	0 0 25	24	T. Ps. 174,982, 174,983, and 174,984	7 2 18
6e	Masmorugahawatta	0 2 7	25	Kongahakoratuwa	0 3 3
6f	Maragahawatta	1 0 4	26	Goonehamigewatta <i>alias</i> Ketakelagahahena	0 3 25
6g	Kosgahawatta	0 2 29	28	Ketakelagahahena	0 2 18
6i	Meddewatta	0 1 23	29	Mylagahawatta	1 2 20
6j	Mahawatta	1 3 20	30	Inginigahawatta	1 0 35
6k	Pahalawatta	0 0 11	31	Dunumadalagahawatta, Ketangahawatta	2 3 19
6m	Welagawatta	0 2 7	32	Lolugahawatta <i>alias</i> Ketangahawatta	0 2 12
6n	Maragahakoratuwa	0 0 33	33	Ketakelagahawatta	1 0 39
6o	Weralugasmulleatmagawatta	0 1 29	34a	Wavulawewagawahena	0 2 1
7a	Lolugahakoratuwa	0 0 20	34g1	Dunumadalagahahena	0 0 11
7b	Kosgahawatta	0 2 25	34j	Uluwatta	0 0 31
7c	Mahawatta	0 2 22	35	Dangahahena	0 3 0
7f	Weralugasmulla, Atmagawatta	0 1 12	36	Dangashena	3 0 17
7g	Alutwewamulana-atmaga	1 0 29	39	Kottigalahenakabella	2 2 6
9	Alutwewamulana-atmagawatta	0 3 8	40	Uluwatta	1 2 36
11	Julgahawewelebima, Dalukgahakoratuwa, Galahenewatta	60 1 29	42	Mylagahawatta, Oruwademmwawela	2 0 18
12	Ihalabugahawatta	0 2 30	43	Julgahakoratuwahena	1 0 26
13	Galawatta	2 0 2	44	Julgahakoratuwa	0 1 0
14	Baduwatta	1 0 5	34h	Maragahakanattehena	0 1 34
15	Suriyagahaliyaddeanukanwela	5 0 23	34i	Palugahawekandahena	1 1 7
16	Mahakumbugewatta-anukanwalawatta	2 3 0			184 2 39

[For Diagram see page 887.]

#### Notice under "The Waste Lands Ordinances of 1897, 1899, 1900, and 1903."

TAKE notice that unless within three months from August 5, 1910, the persons, if any, who claim any interest in the lands hereinafter mentioned or in any one or more of such lands make claim in person or in writing to the said lands or any of them or to some interest therein to John Still, Esq., Special Officer appointed under section 28 of "The Waste Lands Ordinances of 1897, 1899, 1900, and 1903," at his office at Fort, Colombo:

Such Special Officer, in pursuance of the powers vested in him by the said Ordinances, will declare by writing under his hand that the said lands or such of them, as to which no claim has been made, are the property of the Crown.

JOHN STILL,  
Special Officer.

#### Description of the Lands referred to.

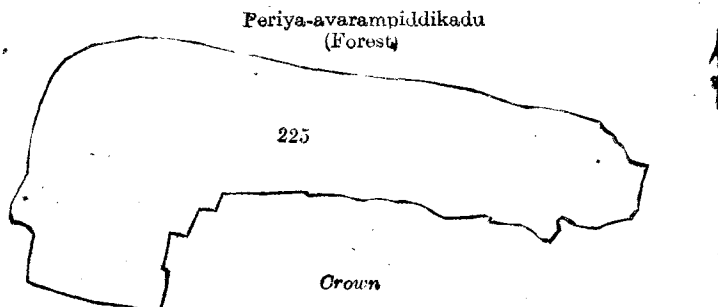
The following lots situated in the village of Periya-avampiddi, in the Wilachchiya korale of the Nuwaragam palata, in the North-Central Province, as described in the annexed diagrams:—

#### I.—Topographical plan 2.

Situation: Periya-avampiddi village in Wilachchiya korale of Nuwaragam palata.

Lot.	Name of Land.	Extent, A. R. P.
225	Periya-avampiddikamam	16 2 1

and bounded as follows: on the north, east, south, and west by Periya-avampiddikadu (forest) declared to be Crown property under the Waste Lands Ordinances.



**Order under Section 2 of "The Waste Lands Ordinances of 1897, 1899, 1900, and 1903,"  
declaring Land to be Crown Property.**

In the matter of the land commonly called or known as Achariyawela Ismattewewa, situate in the village of Wattegedera, in the Katugampola Meda Pattu Korale East of the Katugampola hatpattu of the Kurunegala District, in the North-Western Province, and of "The Waste Lands Ordinances of 1897, 1899, 1900, and 1903."

THE notice required by section 1 of "The Waste Lands Ordinances of 1897, 1899, 1900, and 1903," having been duly published in manner prescribed by that section in respect of the above-named land (*vide* Notice No. 2,749), and no claim having been made to the said land or to any interest therein within the period of three months from the date specified in the said notice, I, John Murray Davies, Special Officer appointed under section 28. of the said Ordinances, under and by virtue of the powers vested in me in that behalf by section 2 of the said Ordinances, do hereby on May 31, 1910, order and declare that the said land, as more fully described herein below, situate in the village of Wattegedera, in the Katugampola Meda Pattu Korale East of the Katugampola hatpattu of the Kurunegala District, in the North-Western Province, and shown as lot 32 in preliminary plan 217 and in the annexed diagram, and containing in extent 3 roods and 32 perches, is the property of the Crown.

*Description of the Land referred to.*

The land commonly called or known as Achariyawela Ismattewewa, situate in the village of Wattegedera, in the Katugampola Meda Pattu Korale East of the Katugampola hatpattu of the Kurunegala District, in the North-Western Province, containing in extent 3 roods and 32 perches, shown as lot 32 in preliminary plan 217 and in the annexed diagram, and bounded as follows: on the north by Achariyawela Ismattewewa sold by the Crown to Ranaweera Ratna-arachchige Don Geris Appu Hamy; on the east by the village limit of Dethawa; on the south by Achariyawelapillewa sold by the Crown to Ranaweera Ratna-arachchige *alias* Ranaweera Arachchige Don Geris Appu Hamy; and on the west by Kodangewatta sold by the Crown.

May 31, 1910.

Field sheet I/18/18-26.

J. M. DAVIES,  
Special Officer.



Surveyor-General's Office,  
Colombo, October 22, 1908.  
Kurunegala S. O. 224

Scale of 8 Chains to an Inch.

J. B. M. RIDOUT,  
for Acting Surveyor-General.

**Order under Section 4 (1) of "The Waste Lands Ordinances of 1897, 1899, 1900, and 1903."**

In the matter of the lands commonly called or known as Bulughamulamukalana, Wewapaulahena, Tarangollewewa, situate in the village of Tarangolla, in the Kudagalboda korale of the Weudawili hatpattu of the Kurunegala District, in the North-Western Province, and of "The Waste Lands Ordinances of 1897, 1899, 1900, and 1903."

WHEREAS in pursuance of section 1 of the said Ordinances it was duly declared and notified on June 14, 1907, that if no claim to the lands commonly called or known as Bulughamulamukalana, Wewapaulahena, Tarangollewewa, situate in the village of Tarangolla, in the Kudagalboda korale of the Weudawili hatpattu of the Kurunegala District, in the North-Western Province, containing in extent 23 acres 2 roods and 9 perches and shown as lots 2, 3, and 4 in preliminary plan 94, was made to Walter Ernest Wait, Special Officer appointed under section 28 of the said Ordinances, within the period of three months from the date specified in the said notice, such lands would be declared the property of the Crown, and dealt with on account of the Crown (*vide* Notice No. 2,757):

And whereas Mr. Hanwodge Henry Joseph Peiris of Colombo made claim thereto, and the aforesaid Walter Ernest Wait, Special Officer appointed under section 28 of the said Ordinances, made due inquiry into such claim; and whereas he and the said claimant, with the consent of His Excellency the Governor, came to an agreement in writing dated October 5, 1908, concerning the said lands, under section 4, sub-section (1), of the said Ordinances, whereby it was agreed that the said claimant should be declared the purchaser of the said lands upon payment of a sum of Rupees Four hundred and Sixteen and Six Cents (Rs. 416.06) to the Special Officer as purchase amount of the said lands; and whereas the said claimant has paid the said amount agreed upon, he is hereby in pursuance of the agreement afore-mentioned, declared to be the purchaser of the said lands, as more fully described herein below.

*Description of the Lands referred to.*

The following lots situated in the village of Tarangolla, in the Kudagalboda korale of the Weudawili hatpattu of the Kurunegala District, in the North-Western Province, as described in the annexed diagram:—

Preliminary plan 94. Field sheet: I/8/39-40.

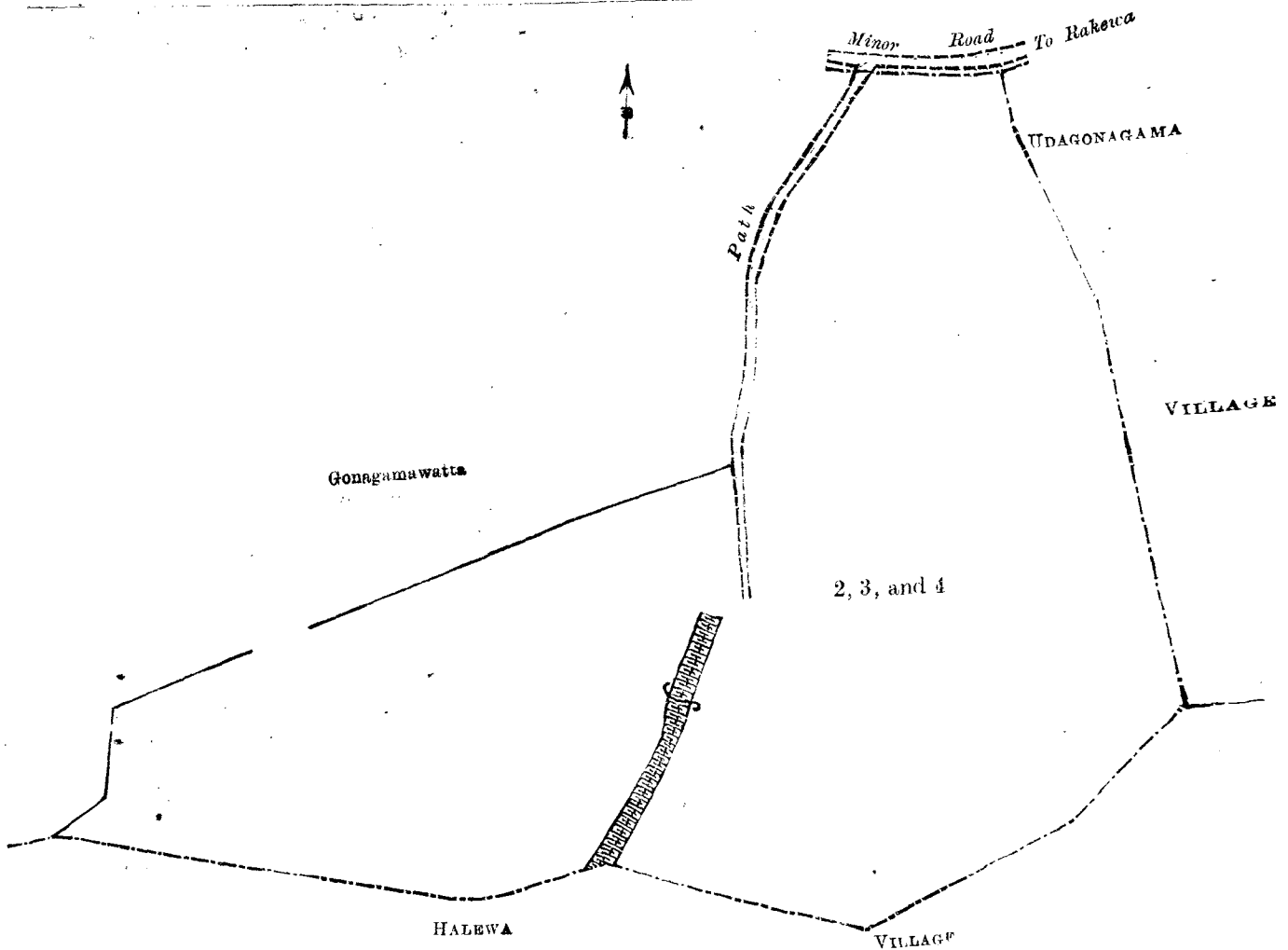
Situation: Tarangolla village in Kudagalboda korale of Kurunegala District.

Lot.	Name of Land.	Extent, A. R. P.
2 ..	Bulughamulamukalana .. .. .	12 2 7
3 ..	Wewapaulahena .. .. .	8 1 2
4 ..	Tarangollewewa .. .. .	2 3 0
		23 2 9

and bounded as follows: on the north by a minor road; on the east by the village limit of Uda Gonagama, the village limit of Halewa; on the south by the village limit of Halewa; on the west by Gonagamawatta claimed by Mr. H. J. Peiris and now sold by the Crown to him, a path.

June 21, 1910.

H. O. FOX,  
Special Officer.



Surveyor-General's Office,  
Colombo, May 25, 1907.  
Kurunegala S. O. 225

Scale of 4 Chains to an Inch.

J. B. M. RIDOUT,  
for Surveyor-General.

**Order under Section 4, Sub-section (1), of "The Waste Lands Ordinances of 1897, 1899, 1900, and 1903,"  
declaring Land to be Crown Property.**

In the matter of the land commonly called or known as Gonagamakele, situate in the village of Gonagama, in the Kudagalboda korale of the Weudawili hatpattu of the Kurunegala District, in the North-Western Province, and of "The Waste Lands Ordinances of 1897, 1899, 1900, and 1903."

WHEREAS in pursuance of section 1 of the said Ordinances it was duly notified on July 5, 1907, that if no claim to the land commonly called or known as Gonagamakele, situate in the village of Gonagama, in the Kudagalboda korale of the Weudawili hatpattu of the Kurunegala District, in the North-Western Province, containing in extent 34 acres 3 roods and 22 perches and shown as lot 1 in preliminary plan 93, and in the annexed diagram, was made to Walter Ernest Wait, Special Officer appointed under section 28 of the said Ordinances, within the period of three months from the date specified in such notice, such land would be declared the property of the Crown, and dealt with on account of the Crown (*vide* Notice No. 2,769):

And whereas Mr. Hanwedige Henry Joseph Peiris of Colombo made claim thereto, and whereas the said claimant has withdrawn his claim to the said land, I, Howard Orme Fox, Special Officer appointed under section 28 of the said Ordinances, under and by virtue of the powers vested in me in that behalf by section 4 of the said Ordinances, do hereby on June 21, 1910, order and declare under section 4, sub-section (1), of the said Ordinances, that the said land, as more fully described herein below, is the property of the Crown.

*Description of the Land referred to.*

The following lot situated in the village of Gonagama, in the Kudagalboda korale of the Weudawili hatpattu of the Kurunegala District, in the North-Western Province, as described in the annexed diagram:—

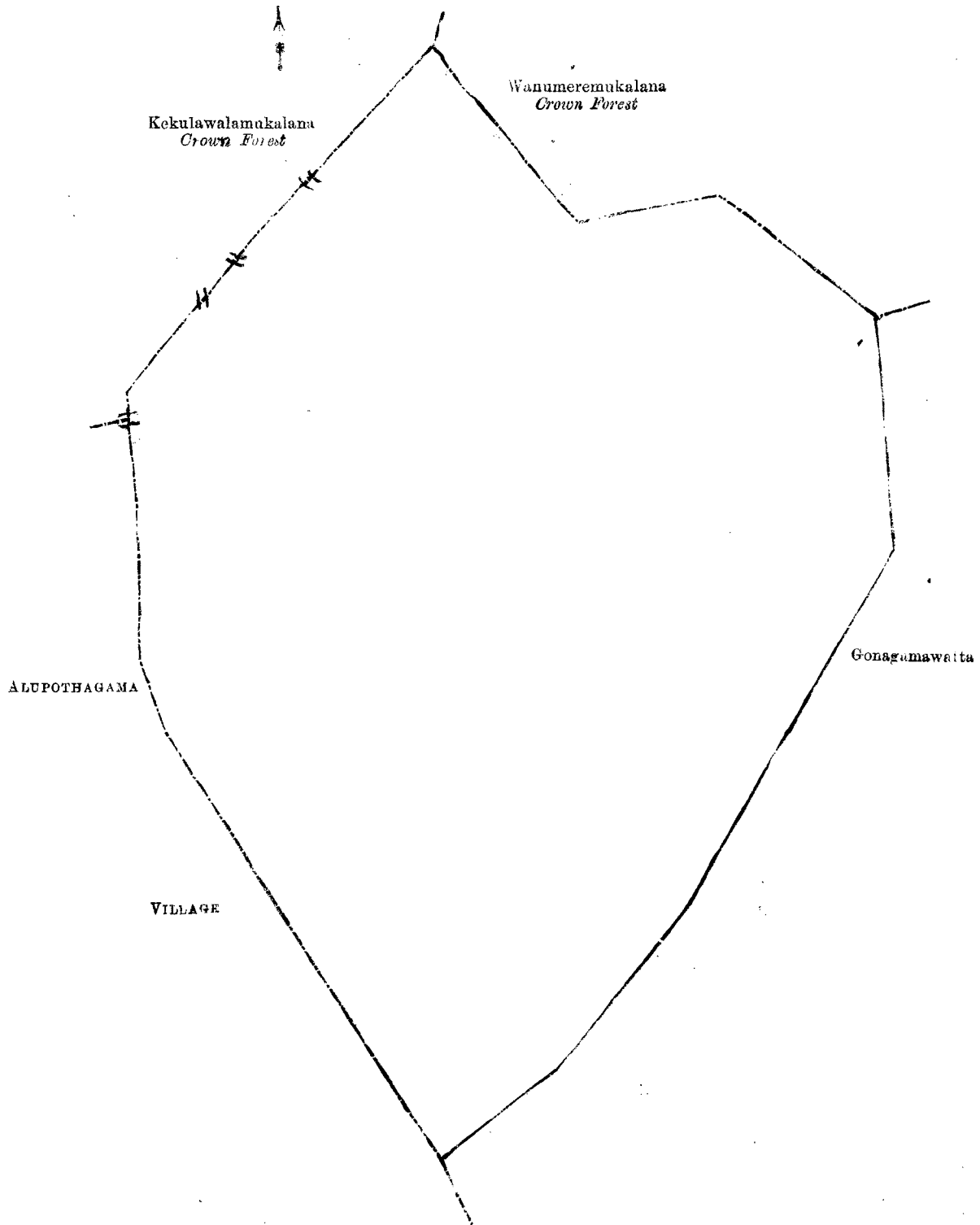
Preliminary plan 93. Field sheet I/8/39-40.  
Situation: Gonagama village in Kudagalboda korale, Kurunegala District.

Lot.	Name of Land.	Extent, A. R. P.
1	Gonagamakele	34 3 22

and bounded as follows: on the north by Kekulawalamukalana (Crown forest), Wanumeremukalana (Crown forest); on the east by Gonagamawatta claimed by the Crown and by H. J. Peiris and now sold by the Crown to him; on the south by Gonagamawatta claimed by the Crown and by Mr. H. J. Peiris and now sold by the Crown to him, the village limit of Alupotagama; on the west by the village limit of Alupotagama, Kekulawalamukalana (Crown forest).

June 21, 1910.

H. O. Fox,  
Special Officer.



Surveyor-General's Office,  
Colombo, May 29, 1907.  
Kurunegala S. O. 226

Scale of 4 Chains to an Inch.

J. B. M. RIDOUT,  
for Surveyor-General.

**Order under Section 4, Sub-section (1), of "The Waste Lands Ordinances of 1897, 1899, 1900, and 1903,"  
declaring Lands to be Crown Property.**

In the matter of the lands commonly called or known as Wanumeremukalanakella, Punewewelepillewa, Punewehenyaya, &c., situate in the village of Wiligandematuwa, in the Kudagalboda korale of the Weudawili hatpattu of the Kurunegala District, in the North-Western Province, and of "The Waste Lands Ordinances of 1897, 1899, 1900, and 1903."

WHEREAS in pursuance of section 1 of the said Ordinances it was duly notified on July 12, 1907, that if no claim to the lands commonly called or known as Wanumeremukalanakella, Punewewelepillewa, Punewehenyaya, &c., situate in the village of Wiligandematuwa, in the Kudagalboda korale of the Weudawili hatpattu of the Kurunegala District, in the North-Western Province, containing in extent 395 acres 2 roods and 18 perches and shown as lots 1, 2, 3, 4 in preliminary plan 92a, and in the annexed diagram, was made to Walter Ernest Wait, Special Officer appointed under section 28 of the said Ordinances, within the period of three months from the date specified in such notice, such lands would be declared the property of the Crown, and dealt with on account of the Crown (*vide* Notice No. 2,775):

And whereas Mr. Hanwedige Henry Joseph Peiris of Colombo made claim thereto, and whereas the said claimant has withdrawn his claim to the said lands, I, Howard Orme Fox, Special Officer appointed under section 28 of the said Ordinances, under and by virtue of the powers vested in me in that behalf by section 4 of the said Ordinances, do hereby on June 21, 1910, order and declare under section 4 sub-section (1), of the said Ordinances, that the said lands, as more fully described herein below, are the property of the Crown.

*Description of the Lands referred to.*

The following lots situated in the village of Wiligandematuwa, in the Kudagalboda korale of the Weudawili hatpattu of the Kurunegala District, in the North-Western Province, as described in the annexed diagram:—

Preliminary plan 92A. Field sheets I/8/31-32 and I/8/39-40.

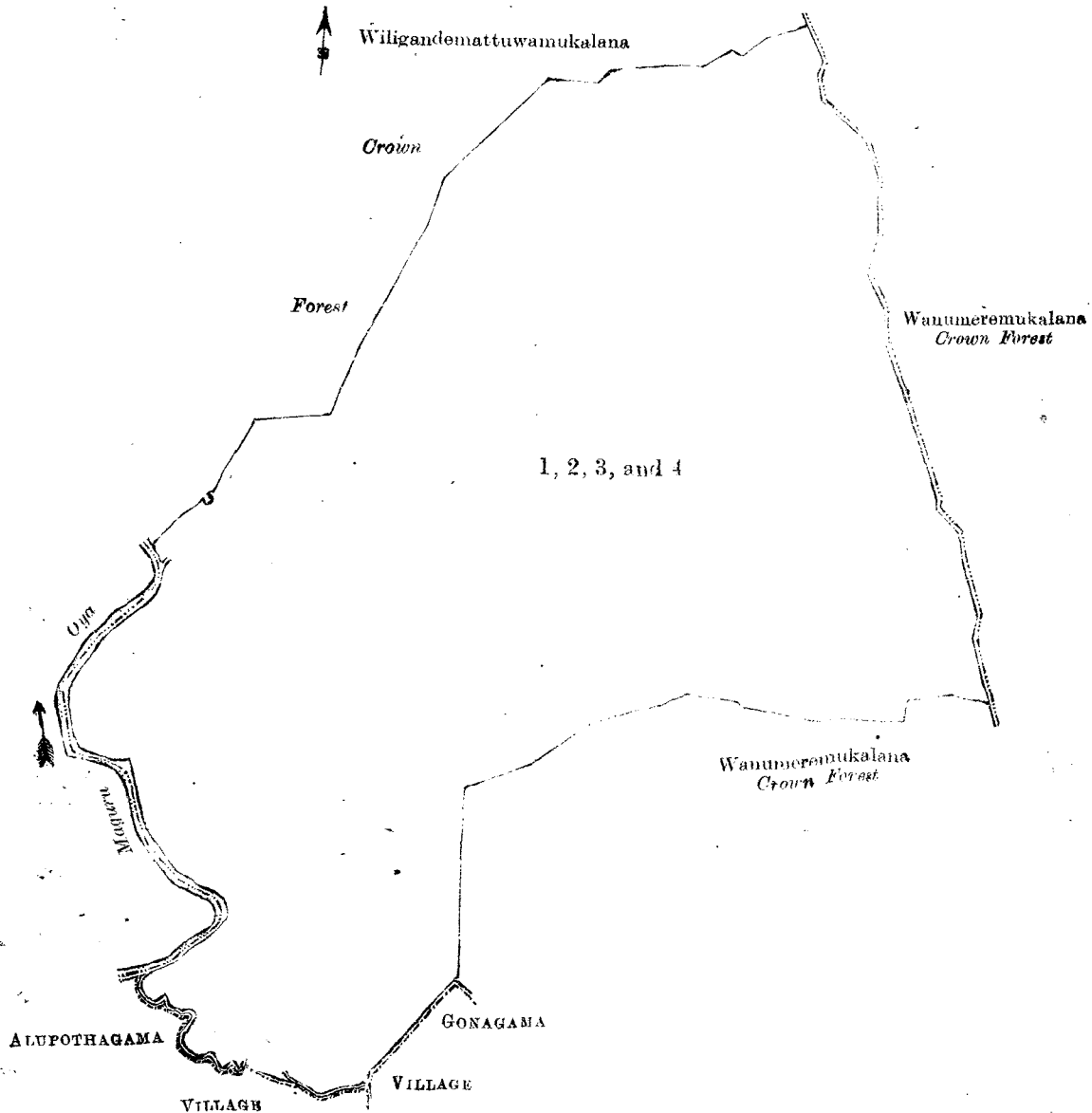
Situation: Wiligandematuwa village in Kudagalboda korale of Kurunegala District.

Lot.	Name of Land.	Extent, A. R. P.
1	Wanumeremukalanakella, Punewewelepillewa, Punewehenyaya, Mahamukalana, Kekulawalamukalana, Karatennemukalana	370 0 11
2	Bamunawelayayewela	13 0 5
3	Wiligandematuwewewa	7 2 32
4	Punewewela	4 3 10
		395 2 18

and bounded as follows: on the north by Wilikandematuwamukalana (Crown forest); on the east by Wanumeremukalana (Crown forest); on the south by Wanumeremukalana (Crown forest), the village limit of Gonagama, the village limit of Alupothagama; on the west by the Maguru-oya, Wilikandematuwamukalana (Crown forest).

June 21, 1910.

H. O. Fox,  
Special Officer.



Surveyor-General's Office,  
Colombo, May 25, 1907.  
Kurunegala S. O. 227

Scale of 16 Chains to an Inch.

J. B. M. RIDOUT,  
for Surveyor-General.

**Order under Section 2 of "The Waste Lands Ordinances of 1897, 1899, 1900, and 1903,"  
declaring Lands to be Crown Property.**

In the matter of the lands commonly called or known as Halpanwalakanda, Dalukgalahena, Viharekanda, and Pinhena, situate in the village of Liniyawatta, in the Dambadeni Udukaha Korale West of the Dambadeni hatpattu of the Kurunegala District, in the North-Western Province, and of the "The Waste Lands Ordinances of 1897, 1899, 1900, and 1903."

THE notice required by section 1 of "The Waste Lands Ordinances of 1897, 1899, 1900, and 1903," having been duly published in manner proscribed by that section in respect of the above-named lands (*vide* Notice No. 3,670), and no claim having been made to the said lands or to any interest therein within the period of three months from the date specified in the said notice, I, John Murray Davies, Special Officer appointed under section 28 of the said Ordinances, under and by virtue of the powers vested in me in that behalf by section 2 of the said Ordinances, do hereby on June 14, 1910, order and declare that the said lands, as more fully described herein below, situate in the village of Liniyawatta, in the Dambadeni Udukaha Korale West of the Dambadeni hatpattu of the Kurunegala District, in the North-Western Province, and shown as lots 8e7, 8e11, 8e15, 8e20, 8e2 in preliminary plan No. 77 and in the annexed diagrams, and containing in extent 18 acres 3 roods and 15 perches, are the property of the Crown.

*Description of the Lands referred to.*

The following lots situated in the village of Liniyawatta, in the Dambadeni Udukaha Korale West of the Dambadeni hatpattu of the Kurunegala District, in the North-Western Province, as described in the annexed diagrams:—

I.—Preliminary plan 77. Field sheet I/18/4-12.

Situation: Liniyawatta village in Dambadeni Udukaha Korale West of Kurunegala District.

Lot.	Name of Land.	Extent, A. R. P.	Lot.	Name of Land.	Extent, A. R. P.
8e7	Halpanwalakanda	.. 3 1 25	8e20	Viharekanda	.. 4 1 14
8e11	Dalukgalahena	.. 1 1 37			
8e15	Do.	.. 8 1 12			17 2 8

and bounded as follows: on the north by Halpanwalahena claimed by the Crown, Hittinawattihena claimed by the Crown, Dalukgollehena claimed by the Crown; on the east by Dalukgalahena claimed by the Crown, Wattiyakumburehena claimed by the Crown, Thalagedarawattihena claimed by Herat Mudiyansele Kiri Menika and another and now sold by the Crown, Tammittiyawela claimed by Wedikarayalage Silindi and others, Paradehimulla claimed by Patiradhe Mudiyansele Mudalihamy and others, Paradennimullekumbura sold by the Crown (T. P. 257,195), Paradennimulleiswetiya sold by the Crown, Paradennimullekumbura sold by the Crown (T. P. 257,195), Paradehimulla claimed by Patiradhe Mudiyansele Mudalihamy and others, Pansalawatta claimed by the Crown and now sold by the Crown, Pansalawatta claimed by Liniyawatte Pansala, Pansalawatta sold by the Crown, Pansalawatta claimed by Liniyawatte Pansala, Pansalakumbura claimed by the Crown and now sold by the Crown, Paragahapitiyehena claimed by the Crown and now sold by the Crown, Paragahapitiyehena sold by the Crown; on the south by Polambagahamulahena sold by the Crown, Kandewatta sold by the Crown (T. P. 260,257), Kandehena claimed by the Crown; on the west by Tawalanpolahena, &c., claimed by Don Johannes Subasinhe, Kehelkotukandemukulana declared to be Crown property under the Waste Lands Ordinances, Halpanwalahena sold by the Crown, Halpanwalahena claimed by the Crown and now sold by the Crown.



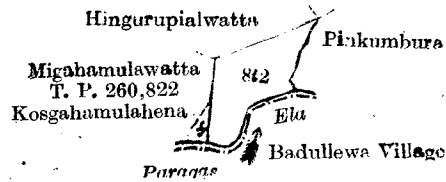
## II.—Preliminary plan 77. Field sheet I/18/4-12.

Situation: Liniyawatta village in Dambadeni Udukaha Korale West of Kurunegala District.

Lot.	Name of Land.	Extent, A. R. P.
842	Pinhena	1 1 7

and bounded as follows: on the north by Hingurupialwatta sold by the Crown; on the east by Pinkumbura claimed by Liniyawatte Pansala; on the south by the Paragas-ela (the village limit of Badullewa); on the west by Kosgahamulahena claimed by the Crown and now sold by the Crown, Migahamulawatta (T. P. 260,822).

June 14, 1910.

J. M. DAVIES,  
Special Officer.

Scale of 8 Chains to an Inch.

Surveyor-General's Office,  
Colombo, November 16, 1909.  
Kurunegala S. O. 228

J. B. M. RIDOUT,  
for Surveyor-General.