

Ceylon Government Gazette

Published by Authority.

No. 6,397 — FRIDAY, AUGUST 12, 1910.

PART I.—General: Minutes, Proclamations, Appointments, and General Government Notifications.

PART II.—Legal and Judicial.

PART III.—Provincial Administration.

PART IV.—Land Settlement.

PART V.—Mercantile, Marine, Municipal, Local, &c.

Separate paging is given to each Part in order that it may be filed separately.

Part IV.—Land Settlement.

	PAGE		PAGE
Preliminary Notices	895	Final Orders	906

PRELIMINARY NOTICES.

Notice under "The Waste Lands Ordinances of 1897, 1899, 1900, and 1903."

TAKE notice that unless within three months from August 12, 1910, the persons, if any, who claim any interest in the lands hereinafter mentioned or in any one or more of such lands or to some interest therein make claim in person or in writing to the said lands or any of them or to some interest therein to John Still, Esq., Special Officer appointed under section 28 of "The Waste Lands Ordinances, 1897, 1899, 1900, and 1903," at his office at Fort, Colombo:

Such Special Officer, in pursuance of the powers vested in him by the said Ordinances, will declare by writing under his hand that the said lands or such of them, as to which no claim has been made, are the property of the Crown.

JOHN STILL,
Special Officer.

Description of the Lands referred to.

The following lots situated in the village of Panangala, in the Hinidum pattu of the Galle District, in the Southern Province, as described in the annexed diagrams:—

I.—Preliminary plan 488. Field sheet O/13/8-16.

Situation: Panangala village in Hinidum pattu of Galle District.

Lot.	Name of Land.	Extent, A. R. P.
3b	Galgodella (reservation for road)	0 0 7

and bounded as follows: on the north and east by a road; on the south by Galgodella declared to be Crown property under the Waste Lands Ordinances; on the west by Galgodella claimed by the Crown, Elamodarawatta claimed by G. Uraneris de Silva.



Surveyor-General's Office,
Colombo, July 12, 1910.

Scale of 8 Chains to an Inch.

J. B. M. RIDOUT,
for Surveyor-General.

II.—Preliminary plan 488. Field sheet O/14/17-25.

Situation: Panangala village in Hinidum pattu of Galle District.

Lot.	Name of Land.	Extent, A. R. P.
34	Kohuandalhena (P. P. 1,298/10,405)	0 0 2 1/2

and bounded as follows: on the north and east by T. P. 150,634; on the south by T. P. 121,921, Mahagedarawatuyaya claimed by Panangala Liyanage Isan de Silva and others; on the west by a path.



Surveyor-General's Office,
Colombo, February 16, 1910.

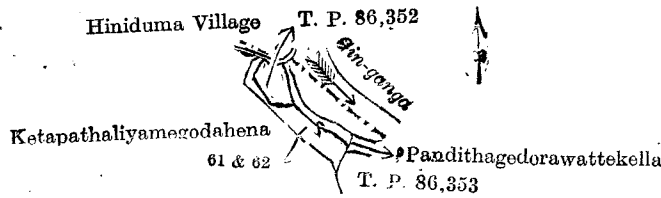
Scale of 8 Chains to an Inch.

H. O. BARNARD,
for Surveyor General.

III.—Preliminary plan 488. Field sheet O/13/8-16.
Situation : Panangala village in Hinidum pattu of Galle District.

Lot.	Name of Land.	Extent, A. R. P.
61	Ganimekoratuwa	0 0 13
62	Ganimekoratuwa (P. P. 1,297/10,403 and 10,404)	0 1 28
		0 2 1

and bounded as follows : on the north by the village limit of Hiniduma, T. P. 86,352, the Gin-ganga ; on the east by Panditagedarawattekella claimed by Madarasinge Babappu, T. P. 86,353 ; on the south and west by Ketapathaliyamedagodaheña declared to be Crown property under the Waste Lands Ordinances.



Surveyor-General's Office,
Colombo, July 12, 1910.
3,824

Scale of 8 Chains to an Inch.

J. B. M. RIDOUT,
for Surveyor-General.
Galle S. O. 4—1910

Notice under "The Waste Lands Ordinances of 1897, 1899, 1900, and 1903."

TAKE notice that unless within three months from August 12, 1910, the persons, if any, who claim any interest in the lands hereinafter mentioned or in any one or more of such lands make claim in person or in writing to the said lands or any of them or to some interest therein to John Still, Esq., Special Officer appointed under section 28 of "The Waste Lands Ordinances of 1897, 1899, 1900, and 1903," at his office at Fort, Colombo :

Such Special Officer, in pursuance of the powers vested in him by the said Ordinances, will declare by writing under his hand that the said lands or such of them, as to which no claim has been made, are the property of the Crown.

JOHN STILL,
Special Officer.

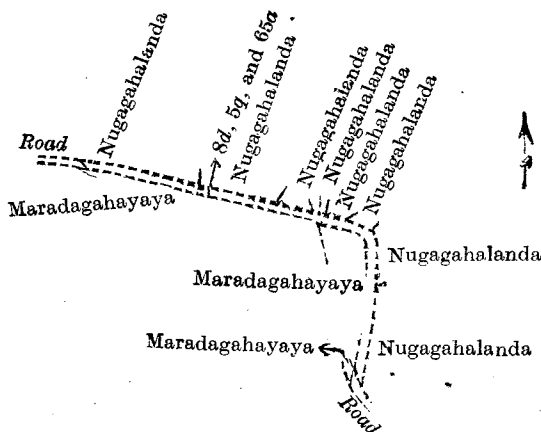
Description of the Lands referred to.

The following lots situated in the village of Hunuwila, in the Meda Pattu Korale West of the Katugampola hatpattu of the Kurunegala District, in the North-Western Province, as described in the annexed diagrams :—

I.—Preliminary plan 307. Field sheet : village plan.
Situation : Hunuwila village in Meda Pattu West Korale of Kurunegala District.

Lot.	Name of Land.	Extent, A. R. P.	Lot.	Name of Land.	Extent, A. R. P.
8d	Road	0 1 12	65a	Road	0 1 0
5g	Do.	0 0 1			0 2 13

and bounded as follows : on the north by Nugagahalanda claimed by Jayasinha Patiranalage Valappu Vedarala, Nugagahalanda claimed by Senanayaka Appuhamilage Samaneris, Nugagahalanda claimed by Hettiarachchige Gabriel, Nugagahalanda claimed by ditto and others ; on the east by Nugagahalanda claimed by Valatantrige Rosa Maria Botefu, on the south by a road, Maradagahayaya claimed by Dr. Sinnetamby ; on the west by a road.



Surveyor-General's Office,
Colombo, July 8, 1910.

Scale of 8 Chains to an Inch.

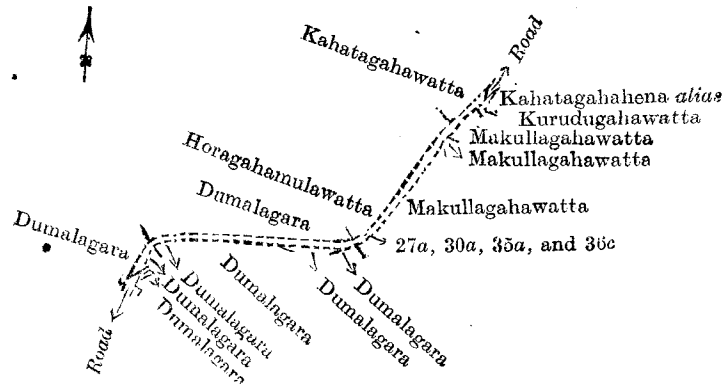
J. B. M. RIDOUT,
for Surveyor-General.

II.—Preliminary plan 307. Field sheet : village plan.

Situation : Hunuwila village in Meda Pattu West korale of Kurunegala District.

Lot.	Name of Land.	Extent, A. R. P.	Lot.	Name of Land.	Extent, A. R. P.
27a	Road	.. 0 0 26	36c	Road	.. 0 0 7
30a	Do.	.. 0 0 21			
35a	Kahatagahawatta (road)	.. 0 0 7			0 1 21

and bounded as follows : on the north by Dumalagara claimed by Mariya Ursela Kanagaraya, Horagahamulawatta claimed by Subasin Mudiyansele Ukku Banda Appuhamy, Kahatagahawatta claimed by M. M. Martinu Appu ; on the east by a road, Kahatagahawatta *alias* Kurundugahawatta claimed by Paliswadana Arachchige Jusey Appu and another, Makullagahawatta claimed by Ratuhakuru Dewage Hathena and another ; on the south by Dumalagara claimed by Mariya Ursela Kanagaraya, a road ; on the west by Dumalagara claimed by Mariya Ursela Kanagaraya.



Surveyor-General's Office,
Colombo, July 8, 1910.

Scale of 8 Chains to an Inch.

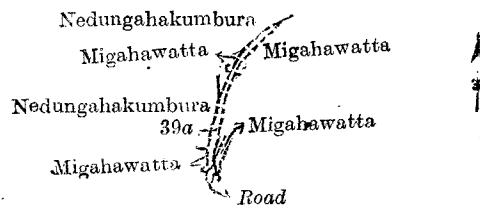
J. B. M. RIDOUT,
for Surveyor-General.

III.—Preliminary plan 307. Field sheet : village plan.

Situation : Hunuwila village in Meda Pattu West korale of Kurunegala District.

Lot.	Name of Land.	Extent, A. R. P.
39a	Road	.. 0 0 26

and bounded as follows : on the north by Nedungahakumbura claimed by Rampati Dewage Kiri Sanga ; on the east by Migahawatta claimed by Liyanage Don Haramanis Appuhamy, a road ; on the south by a road ; on the west by Migahawatta claimed by Liyanage Don Haramanis Appuhamy, Nedungahakumbura claimed by Rampati Dewage Kiri Sanga, Migahawatta claimed by Liyanage Don Haramanis Appuhamy.



Surveyor-General's Office,
Colombo, July 8, 1910.
3,825

Scale of 8 Chains to an Inch.

J. B. M. RIDOUT,
for Surveyor-General.
Kurunegala S. O. 45—1910

Notice under "The Waste Lands Ordinances of 1897, 1899, 1900, and 1903."

TAKE notice that unless within three months from August 12, 1910, the persons, if any, who claim any interest in the lands hereinafter mentioned or in any one or more of such lands make claim in person or in writing to the said lands or any of them or to some interest therein to J. M. Davies, Esq., Special Officer appointed under section 28 of "The Waste Lands Ordinances of 1897, 1899, 1900, and 1903," at his office at Fort, Colombo :

Such Special Officer, in pursuance of the powers vested in him by the said Ordinances, will declare by writing under his hand that the said lands or such of them, as to which no claim has been made, are the property of the Crown.

J. M. DAVIES,
Special Officer.

Description of the Lands referred to.

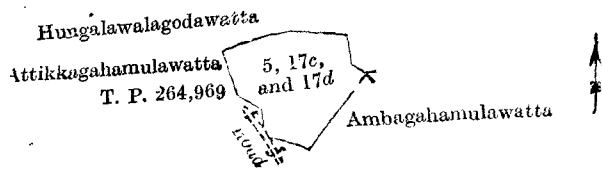
The following lots situated in the village of Kanugala, in the Katugampola Meda Pattu korale of the Katugampola hatpattu of the Kurunegala District, in the North-Western Province, as described in the annexed diagrams :—

I.—Preliminary plan 218. Field sheet I/18/17-25.

Situation : Kanugala village in Katugampola Meda Pattu korale of Kurunegala District.

Lot.	Name of Land.	Extent, A. R. P.
5	Kongahamulahena	.. 1 1 38
17c	Do.	.. 0 1 8
17d	Do.	.. 0 0 26
		1 3 32

and bounded as follows : on the north by Hungalawalagodawatta sold by the Crown ; on the east by Hungalawalagodawatta sold by the Crown, Ambagahamulawatta claimed by Weerabahu Mudiyansele Sitta Appuhamy and others ; on the south by Ambagahamulawatta claimed by Weerabahu Mudiyansele Sitta Appuhamy and others ; on the west by a road, Attikkagahamulawatta sold by the Crown (T. P. 264,969).



Surveyor-General's Office,
Colombo, July 18, 1910.

Scale of 8 Chains to an Inch.

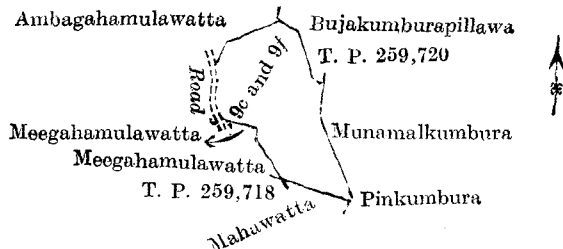
J. B. M. RIDOUT,
for Acting Surveyor-General.

II.—Preliminary plan 218. Field sheet I/18/17-25.

Situation : Kanugala village in Katugampola Meda Pattu korale of Kurunegala District.

Lot.	Name of Land.	Extent, A. R. P.
9c	Mahawatta	1 3 35
9f	Do.	0 1 16
		2 1 11

and bounded as follows : on the north by Ambagahamulawatta sold by the Crown, Bujakumburepillewa sold by the Crown (T. P. 259,720) ; on the east by Bujakumburepillewa sold by the Crown (T. P. 259,720), Munamalkumbura claimed by Angamma Mudiyansele Ungurala and others, Pinkumbura claimed by Pansala ; on the south by Mahawatta claimed by the Crown ; on the west by Meegahamulawatta sold by the Crown (T. P. 259,718), Meegahamulawatta claimed by Patiraja Mudiyansele Dingiri Menika, a road.



Surveyor-General's Office,
Colombo, July 18, 1910.

Scale of 8 Chains to an Inch.

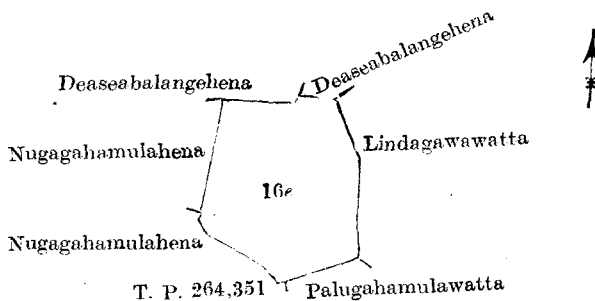
J. B. M. RIDOUT,
for Acting Surveyor-General.

III.—Preliminary plan 218. Field sheet I/18/17-25.

Situation : Kanugala village in Katugampola Meda Pattu korale of Kurunegala District.

Lot.	Name of Land.	Extent, A. R. P.
16e	Paragahamulahena	4 1 0

and bounded as follows : on the north by Deaseabalangehena sold by the Crown ; on the east by Lindagawawatta sold by the Crown ; on the south by Palugahamulawatta sold by the Crown, Nugagahamulahena sold by the Crown (T. P. 264,351) ; on the west by Nugagahamulahena sold by the Crown (T. P. 264,351), Nugagahamulahena sold by the Crown.



Surveyor-General's Office,
Colombo, July 18, 1910.

Scale of 8 Chains to an Inch.


J. B. M. RIDOUT,
for Acting Surveyor-General.

IV.—Preliminary plan 218. Field sheet I/18/18-26.

Situation : Kanugala village in Katugampola Meda Pattu korale of Kurunegala District.

Lot.	Name of Land.	Extent, A. R. P.
17/1	Dewalagawahena	0 0 26
20	Do.	0 3 22
		1 0 8

and bounded as follows : on the north by Dewalemukalana sold by the Crown ; on the east by Dewalehena sold by the Crown ; on the south by Kahatagahamulawatta sold by the Crown (T. P. 264,227) ; on the west by Dewalegawawatta sold by the Crown (T. P. 264,313).



Surveyor-General's Office,
Colombo, July 18, 1910.

Scale of 8 Chains to an Inch.

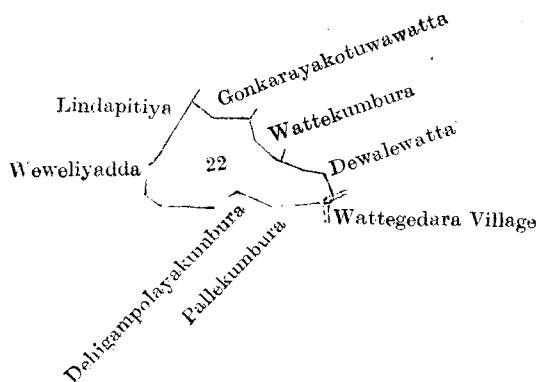
J. B. M. RIDOUT,
for Acting Surveyor-General.

V.—Preliminary plan 218. Field sheet I/18/18-26.

Situation : Kanugala village in Katugampola Meda Pattu korale of Kurunegala District.

Lot.	Name of Land.	Extent, A. R. P.
22	Pallekumburepillewa, Dehigampolayakumburepillewa	1 3 25

and bounded as follows : on the north by Gonkarayakotuwewatta claimed by Suriyahettinudiyansele Uguhamy and others ; on the east by Wattekumbura claimed by Pattini Dewale, Dewalewatta claimed by ditto ; on the south by the village limit of Wattegedera, Pallekumbura claimed by Pattini Dewale, Dehigampolayakumbura claimed by Arachchilage Ukku Banda, Weweliyadda claimed by Suriyahetti Mudiyansele Uguhamy and others ; on the west by Lindapitiya claimed by Pattini Dewale.



Surveyor-General's Office,
Colombo, July 18, 1910.

Scale of 8 Chains to an Inch.

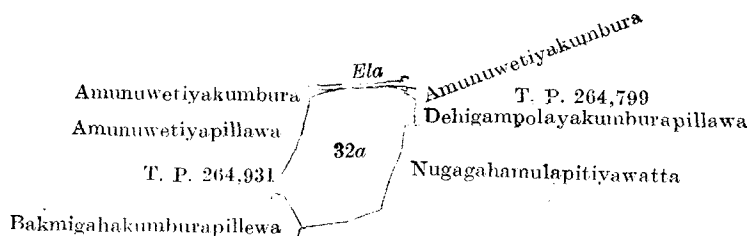
J. B. M. RIDOUT,
for Acting Surveyor-General.

VI.—Preliminary plan 218. Field sheet I/18/17-25.

Situation : Kanugala village in Katugampola Meda Pattu korale of Kurunegala District.

Lot.	Name of Land.	Extent, A. R. P.
32a	Pinwatta	2 1 38

and bounded as follows : on the north by Amunuwetiyeakumbura claimed by Angamma Mudiyansele Kiri Banda, Vel-Vidane, and others, an ela ; Amunuwetiyeakumbura claimed by Angamma Mudiyansele Kiri Banda, Vel-Vidane, and others ; on the east by Dehigampolayakumburepillewa sold by the Crown (T. P. 264,799), Nugagahamulapitiyawatta sold by the Crown ; on the south by Nugagahamulapitiyawatta sold by the Crown, Bakmigahakumburepillewa sold by the Crown ; on the west by Amunuwetiyeapillewa sold by the Crown (T. P. 264,931).



Surveyor-General's Office,
Colombo, July 18, 1910.
3,826

Scale of 8 Chains to an Inch.

J. B. M. RIDOUT,
for Acting Surveyor-General.
Kurunegala S. O. 46—1910

Notice under "The Waste Lands Ordinances of 1897, 1899, 1900, and 1903."

TAKE notice that unless within three months from August 12, 1910, the persons, if any, who claim any interest in the lands hereinafter mentioned or in any one or more of such lands make claim in person or in writing to the said lands or any of them or to some interest therein to J. M. Davies, Esq., Special Officer appointed under section 28 of "The Waste Lands Ordinances of 1897, 1899, 1900, and 1903," at his office at Fort, Colombo :

Such Special Officer, in pursuance of the powers vested in him by the said Ordinances, will declare by writing under his hand that the said lands or such of them, as to which no claim has been made, are the property of the Crown.

J. M. DAVIES,
Special Officer.

Description of the Lands referred to.


The following lots situated in the village of Telambugalla, in the Ihawalasideke korale of the Hiriya hatpattu of the Kurunegala District, in the North-Western Province, as described in the annexed diagrams :—

I.—Preliminary plan 67. Field sheet : village plan I 15/1-2, 9-10, &c.

Situation : Telambugalla village in Ihawalasideke korale of Hiriya hatpattu of Kurunegala District.

Lot.	Name of Land.	Extent, A. R. P.
23j	Kommadupuhlhena	2 0 35

and bounded as follows : on the north by an ela ; on the east by Komadupuhlhena sold by the Crown ; on the south by Kosgahamulahena sold by the Crown ; on the west by the Deduru-oya.



Scale of 8 Chains to an Inch.

Surveyor-General's Office,
Colombo, July 18, 1910.

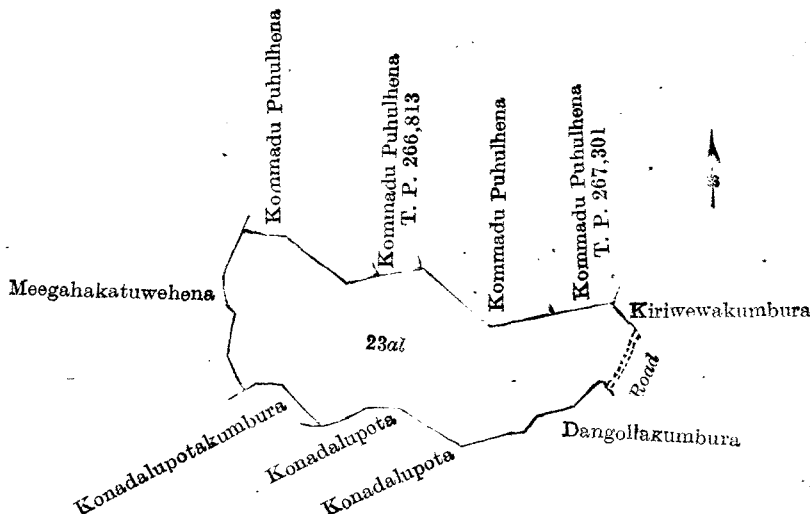
J. B. M. RIDOUT,
for Acting Surveyor-General.

II.—Preliminary plan 67. Field sheet : village plan I 15/1-2, 9-10.

Situation : Telambugalla village in Ihawalasideke korale of Hiriya hatpattu of Kurunegala District.

Lot.	Name of Land.	Extent, A. R. P.
23al	Kommadupuhlhena	8 3 33

and bounded as follows : on the north by Kommadupuhlhena sold by the Crown, Kommadupuhlhena sold by the Crown (T. P. 266,813), Kommadupuhlhena sold by the Crown (T. P. 267,301) ; on the east by Kiriwewakumbura claimed by Meeramma, a road ; on the south by Dangollekumbura claimed by Mienna Kuna Hamidu and others, Konadalupota claimed by Muna Madar, Tambi and others, Konadalupota claimed by Naina Lebbe, ex-Arachchi, and others, Konadalupotakumbura claimed by ditto ; on the west by Meegahakotuwehena sold by the Crown.



Scale of 8 Chains to an Inch.

Surveyor-General's Office,
Colombo, July 18, 1910.

J. B. M. RIDOUT,
for Acting Surveyor-General.
Kurunegala S. O. 47—1910

3,827

Notice under "The Waste Lands Ordinances of 1897, 1899, 1900, and 1903."

TAKE notice that unless within three months from August 12, 1910, the persons, if any, who claim any interest in the lands hereinafter mentioned or in any one or more of such lands or to some interest therein make claim in person or in writing to the said lands or any of them or to some interest therein to J. M. Davies, Esq., Special Officer appointed under section 28 of the "The Waste Lands Ordinances of 1897, 1899, 1900, and 1903," at his office at Fort, Colombo :

Such Special Officer, in pursuance of the powers vested in him by the said Ordinances, will declare by writing under his hand that the said lands or such of them, as to which no claim has been made, are the property of the Crown.

J. M. DAVIES,
Special Officer.

Description of the Lands referred to.

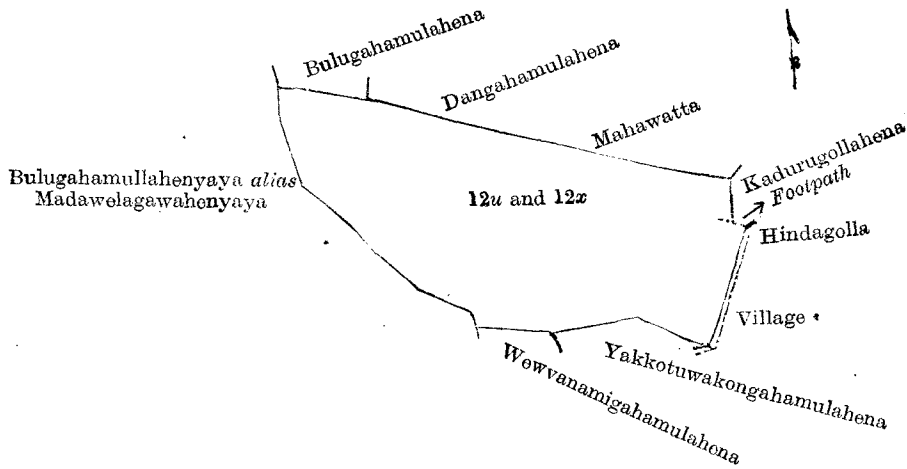
The following lots situated in the village of Alahitiyawa, in the Medaketiya korale of the Katugampola hatpattu of the Kurunegala District, in the North-Western Province, as described in the annexed diagram :—

Preliminary plan 403. Field sheet : village plan I 13/49-50, 57-58.

Situation : Alahitiyawa village in Medaketiya korale of Kurunegala District.

Lot.	Name of Land.	Extent, A. R. P.
12u	Kadurugollehena	11 1 27
12x	Kongahamulahena	1 0 23
		12 2 10

and bounded as follows : on the north by Bulugahamulahena sold by the Crown, Dangahamulahena sold by the Crown, Mahawatta sold by the Crown ; on the east by Kadurugollehena sold by the Crown, a footpath, the village limit of Hindagolla ; on the south by Yakkotuwekongahamulahena sold by the Crown, Wewvanamigahamulahena sold by the Crown, Bulugahamulahenyaya *alias* Madawalagawahenyaya sold by the Crown ; on the west by Bulugahamulahenyaya *alias* Madawalagawahenyaya sold by the Crown.



Surveyor-General's Office,
Colombo, July 13, 1910.
3,828

Scale of 8 Chains to an Inch.

J. B. M. RIDOUT,
for Surveyor-General.
Kurunegala S. O. 48—1910

Notice under "The Waste Lands Ordinances of 1897, 1899, 1900, and 1903."

TAKE notice that unless within three months from August 12, 1910, the persons, if any, who claim any interest in the lands hereinafter mentioned or in any one or more of such lands or to some interest therein make claim in person or in writing to the said lands or any of them or to some interest therein to John Still, Esq., Special Officer appointed under section 28 of "The Waste Lands Ordinances of 1897, 1899, 1900, and 1903," at his office at Fort, Colombo :

Such Special Officer, in pursuance of the powers vested in him by the said Ordinances, will declare by writing under his hand that the said lands or such of them, as to which no claim has been made, are the property of the Crown.

JOHN STILL,
Special Officer.

Description of the Lands referred to.

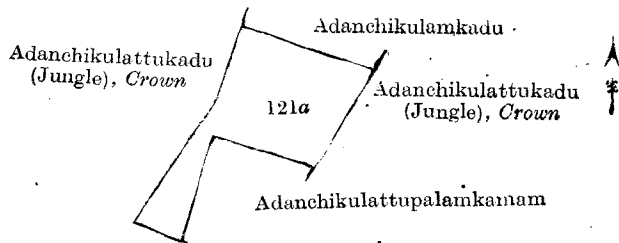
The following lots situated in the village of Adanchikulam, in the Wilachchiya korale of the Nuwaragam palata, in the North-Central Province, as described in the annexed diagrams :—

I.—Topo plan 2. Field sheet C 18/18, 26-27.

Situation : Adanchikulam village in Wilachchiya korale of Nuwaragam palata.

Lot.	Name of Land.	Extent, A. R. P.
121a	Adanchikulamkadu	3 0 26

and bounded as follows : on the north by Adanchikulamkadu sold by the Crown ; on the east by Adanchikulattukadu (jungle) declared to be Crown property under the Waste Lands Ordinances ; on the south by Adanchikulattupalamkamam claimed by Marisel Peduru and others, Adanchikulattukadu declared to be Crown property under the Waste Lands Ordinances ; on the west by Adanchikulattukadu declared to be Crown property under the Waste Lands Ordinances.



Scale of 8 Chains to an Inch.

Surveyor-General's Office,
Colombo, July 8, 1910.

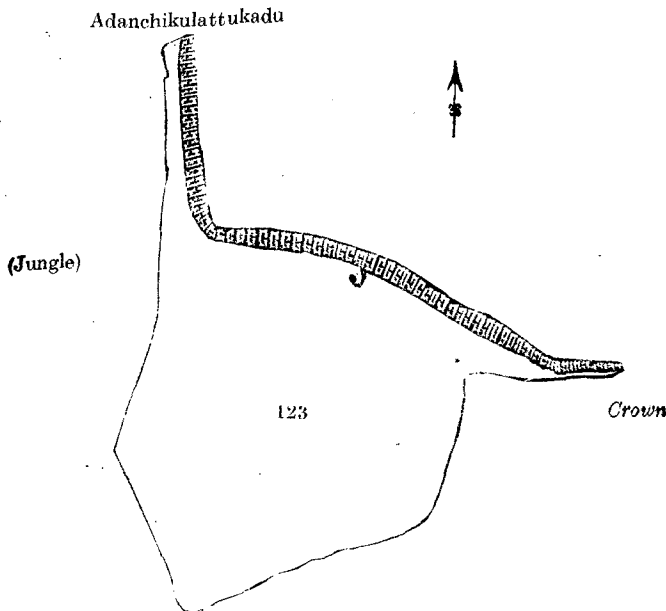
J. B. M. RIDOUT,
for Surveyor-General.

II.—Topo plan 2. Field sheet : C 18/18, 26-27.

Situation : Adanchikulam village in Wilachchiya korale of Nuwaragam palata.

Lot.	Name of Land.	Extent, A. R. P.
123	Adanchikulam (tank)	19 1 20

and bounded as follows : on the north, east, south, and west by Adanchikulattukadu declared to be Crown property under the Waste Lands Ordinances.



Surveyor-General's Office,
Colombo, July 8, 1910.
3,829

Scale of 8 Chains to an Inch.

J. B. M. RIDOUT,
for Surveyor-General.
Anuradhapura S. O. 27—1910

Notice under "The Waste Lands Ordinances of 1897, 1899, 1900, and 1903."

TAKE notice that unless within three months from August 12, 1910, the persons, if any, who claim any interest in the lands hereinafter mentioned or in any one or more of such lands or to some interest therein make claim in person or in writing to the said lands or any of them or to some interest therein to John Still, Esq., Special Officer appointed under section 28 of "The Waste Lands Ordinances of 1897, 1899, 1900, and 1903," at his office at Fort, Colombo :

Such Special Officer, in pursuance of the powers vested in him by the said Ordinances, will declare by writing under his hand that the said lands or such of them, as to which no claim has been made, are the property of the Crown.

JOHN STILL,
Special Officer.

Description of the Lands referred to.

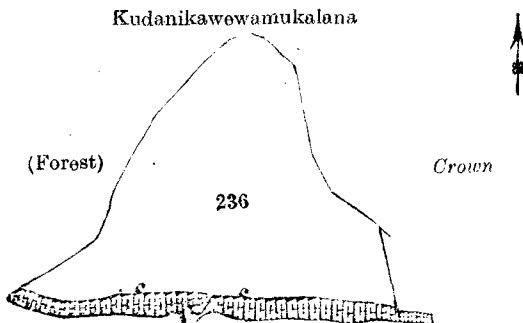
The following lots situated in the village of Kudanikawewa, in the Wilachchiya korale of the Nuwaragam palata, in the North-Central Province, as described in the annexed diagrams :—

I.—Topo preliminary plan 2.

Situation : Kudanikawewa village in Wilachchiya korale of Nuwaragam palata.

Lot.	Name of Land.	Extent, A. R. P.
236	Kudanikawewa (tank)	10 1 7

and bounded as follows : on the north, east, south, and west by Kudanikawewamukalana (forest) declared to be Crown property under the Waste Lands Ordinances.



Surveyor-General's Office,
Colombo, June 13, 1910.

Scale of 8 Chains to an Inch.

J. B. M. RIDOUT,
for Surveyor-General.

II.—Topo preliminary plan 2.

Situation : Kudanikawewa village in Wilachchiya korale of Nuwaragam palata.

Lot.	Name of Land.	Extent, A. R. P.
237	Kudanikawewagangoda	0 1 16

and bounded as follows : on the north, east, south, and west by Kudanikawewamukalana (jungle) declared to be Crown property under the Waste Lands Ordinances.

Kudanikawewamukalana
(Jungle) 237



Surveyor-General's Office,
Colombo, June 13, 1910.
3,830

Scale of 8 Chains to an Inch.

J. B. M. RIDOUT,
for Surveyor-General.
Anuradhapura S. O. 28—1910

Notice under "The Waste Lands Ordinances of 1897, 1899, 1900, and 1903."

TAKE notice that unless within three months from August 12, 1910, the persons, if any, who claim any interest in the lands hereinafter mentioned or in any one or more of such lands or to some interest therein make claim in person or in writing to the said lands or any of them or to some interest therein to John Still, Esq., Special Officer appointed under section 28 of "The Waste Lands Ordinances of 1897, 1899, 1900, and 1903," at his office at Fort, Colombo :

Such Special Officer, in pursuance of the powers vested in him by the said Ordinances, will declare by writing under his hand that the said lands or such of them, as to which no claim has been made, are the property of the Crown.

JOHN STILL,
Special Officer.

Description of the Lands referred to.

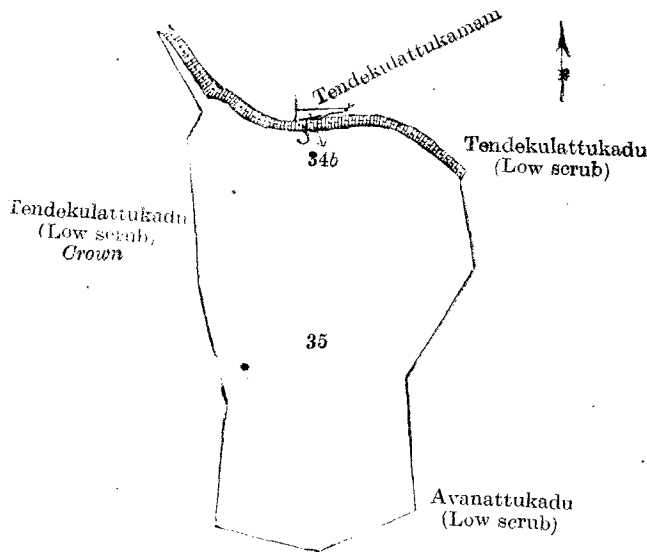
The following lots situated in the village of Tendekulam, in the Wilachchiya korale of the Nuwaragam palata, in the North-Central Province, as described in the annexed diagram :—

Topo plan 2. Field sheet C/18/11-12.

Situation : Tendekulam village in Wilachchiya korale of Nuwaragam palata.

Lot.	Name of Land.	Extent, A. R. P.
34b	Tendekulattukamam (bund reservation).	0 0 12
35	Tendekulam (tank)	16 3 30
		17 0 2

and bounded as follows : on the north by Tendekulattukadu (low scrub) declared to be Crown property under the Waste Lands Ordinances, Tendekulattukamam sold by the Crown, Tendekulattukadu declared to be Crown property under the Waste Lands Ordinances ; on the east and south by Avanattukadu (low scrub) declared to be Crown property under the Waste Lands Ordinances ; on the west by Tendekulattukadu (low scrub) declared to be Crown property under the Waste Lands Ordinances.



Surveyor-General's Office,
Colombo, July 11, 1910.
3,831

Scale of 8 Chains to an Inch.

J. B. M. RIDOUT,
for Surveyor-General.
Anuradhapura S. O. 29—1910

Notice under "The Waste Lands Ordinances of 1897, 1899, 1900, and 1903."

TAKE notice that unless within three months from August 12, 1910, the persons, if any, who claim any interest in the lands hereinafter mentioned or in any one or more of such lands make claim in person or in writing to the said lands or any of them or to some interest therein to John Still, Esq., Special Officer appointed under section 28 of "The Waste Lands Ordinances of 1897, 1899, 1900, and 1903," at his office at Fort, Colombo :

Such Special Officer, in pursuance of the powers vested in him by the said Ordinances, will declare by writing under his hand that the said lands or such of them, as to which no claim has been made, are the property of the Crown.

JOHN STILL,
Special Officer.

Description of the Lands referred to.

The following lots situated in the village of Kallikulam, in the Wilachchiya korale of the Nuwaragam palata, in the North-Central Province, as described in the annexed diagram :—

Topo plan 2.

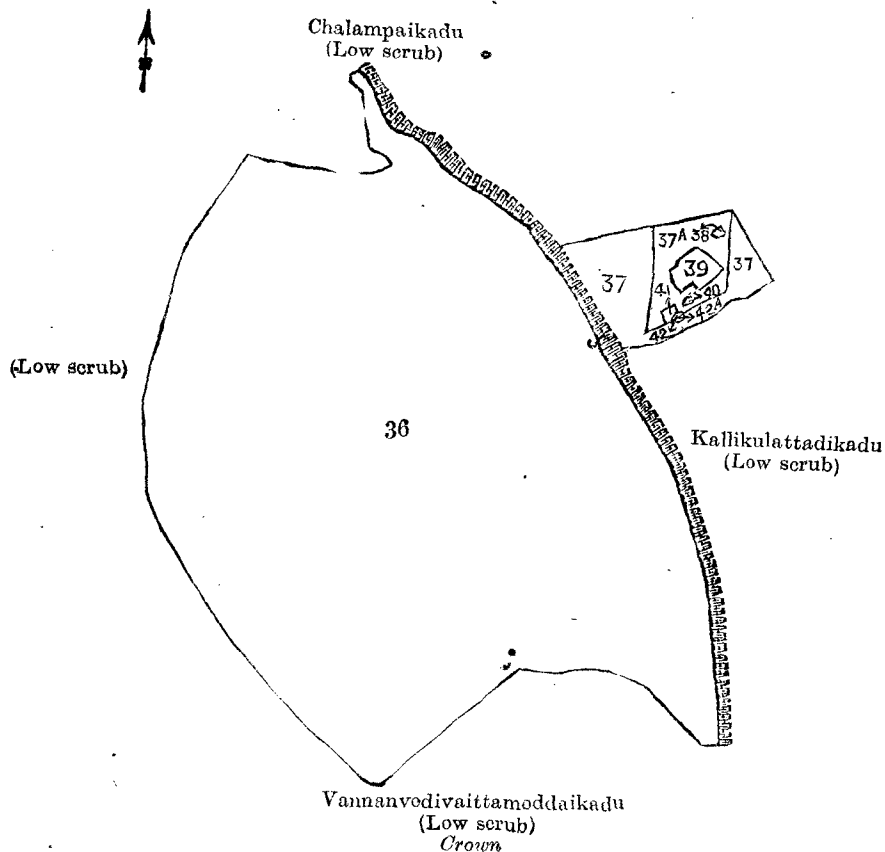
Situation : Kallikulam village in the Wilachchiya korale of the Nuwaragam palata.

Lot.	Name of Land.	Extent, A. R. P.
36	Kallikulam (tank)	45 1 21
37	Kallikulattuyaarkadu	1 3 16
42	Madupaddi	0 0 2
		47 0 39

and bounded as follows : on the north by Chalampaikadu (low scrub) declared to be Crown property under the Waste Lands Ordinances ; on the east by Kallikulattadikadu (low scrub) declared to be Crown property under the Waste Lands Ordinances ; on the south by Vannanvedivaittamoddaikadu (low scrub) declared to be Crown property under the Waste Lands Ordinances ; on the west by Chalampaikadu (low scrub) declared to be Crown property under the Waste Lands Ordinances.

NOTE.—The following lots lying within the above boundaries are excluded from this notice, and their aggregate acreage of 1 acre 1 rood and 11 perches is not included in the acreage of 47 acres and 39 perches given above :—

Lot.	Name of Land.	Extent, A. R. P.
37a	Kallikulamyaarkadu	1 0 4
38	Kallikulattuyaarkadu	0 0 2
39	Kallikulattuvalavu	0 0 39
40	Adupaddi	0 0 1
41	Kochchikaitoddam	0 0 4
42a	Madupaddi	0 0 1
		1 1 11



Surveyor-General's Office,
Colombo, July 9, 1910.
3,832

Scale of 8 Chains to an Inch.

J. B. M. RIDOUT,
for Surveyor-General,
Anuradhapura S. O. 30—1910

Notice under "The Waste Lands Ordinances of 1897, 1899, 1900, and 1903."

TAKE notice that unless within three months from August 12, 1910, the persons, if any, who claim any interest in the lands hereinafter mentioned or in any one or more of such lands make claim in person or in writing to the said lands or any of them or to some interest therein to John Still, Esq., Special Officer appointed under section 28 of "The Waste Lands Ordinances of 1897, 1899, 1900, and 1903," at his office at Fort, Colombo :

Such Special Officer, in pursuance of the powers vested in him by the said Ordinances, will declare by writing under his hand that the said lands or such of them, as to which no claim has been made, are the property of the Crown.

JOHN STILL,
Special Officer.

Description of the Lands referred to.

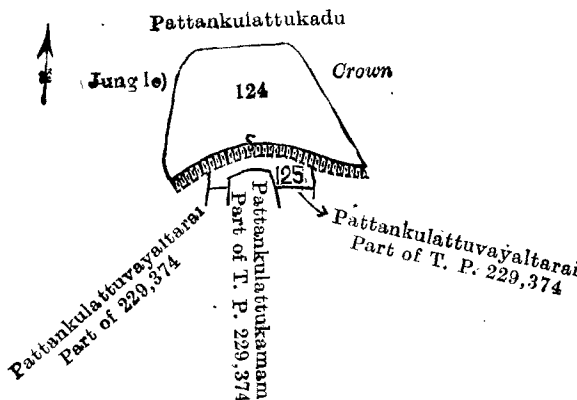
The following lots situated in the village of Pattankulam, in the Wilachchiya korale of the Nuwaragam palata, in the North-Central Province, as described in the annexed diagram :—

Topo plan 2. Field sheet C/18/18, 26-27.

Situation : Pattankulam village in Wilachchiya korale of Nuwaragam palata.

Lot.	Name of Land.	Extent. A. R. P.
124	Pattankulam (tank)	3 0 34
125	Kulakkaddukadu	0 1 22
		3 2 16

and bounded as follows : on the north and east by Pattankulattukadu declared to be Crown property under the Waste Lands Ordinances ; on the south by Pattankulattukadu declared to be Crown property under the Waste Lands Ordinances, Pattankulattuvayaltarai (part of T. P. 229,374) claimed by Vythi Anthony and Ramasamy Muniandi, Pattankulattukadu declared to be Crown property under the Waste Lands Ordinances ; on the west by Pattankulattukadu declared to be Crown property under the Waste Lands Ordinances.



Surveyor-General's Office,
Colombo, July 9, 1910.
3,833

Scale of 8 Chains to an Inch.

J. B. M. RIDOUT,
for Surveyor-General.
Anuradhapura S. O. 31—1910

Notice under " The Waste Lands Ordinances of 1897, 1899, 1900, and 1903. "

TAKE notice that unless within three months from August 12, 1910, the persons, if any, who claim any interest in the lands hereinafter mentioned or in any one or more of such lands appear before the Assistant Government Agent of the Nuwara Eliya District and make claim to the said lands or any of them or to some interest therein :

Such Assistant Government Agent, in pursuance of the powers in him vested by " The Waste Lands Ordinances of 1897, 1899, 1900, and 1903," will declare by writing under his hand that the said lands or such of them, as to which no claim has been made, are the property of the Crown.

R. A. G. FESTING,
Assistant Government Agent.

Description of the Lands referred to.


The following lots situated in the village of Malhewa, in the Udapone korale of the Nuwara Eliya District, Central Province, as described in the annexed diagrams :—

I.—Preliminary plan 4,378.

Situation : Malhewa village in Udapone korale in the District of Nuwara Eliya.

Lot.	Name of Land.	Extent. A. R. P.
11653	Abinahela (reservation for channel)	0 3 35

and bounded as follows : on the north by irrigation channel ; on the east by land described in title plan 49,817 ; on the south by land known as Abinahela (T. Ps. 162,469 and 162,468) claimed by Juan Silva of Ramboda ; and on the west by land known as Muddakumbura claimed by Puranagedera Ran Etana, Sansirigedera Ran Menika, and heirs of Ulpothegedera Punchirala.



Surveyor-General's Office,
Colombo, November 29, 1909.

Scale of 4 Chains to an Inch.

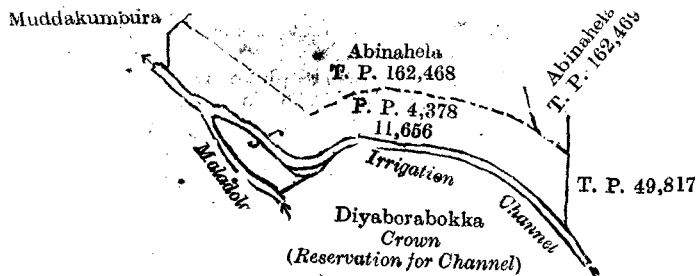
W C. S. INGLES,
for Surveyor-General.

II.—Preliminary plan 4,378.

Situation : Malhewa village in Udapone korale in the District of Nuwara Eliya.

Lot.	Name of Land.	Extent. A. R. P.
11656	Abinahela (reservation for channel)	1 0 18

and bounded as follows : on the north by land known as Abinahela (T. Ps. 162,468 and 162,469) claimed by Juan Silva of Ramboda ; on the east by land described in title plan 49,817 ; on the south by irrigation channel, Diyaborabokka, Crown (reservation for channel), Maladola, and by an irrigation channel ; and on the west by land known as Muddakumbura claimed by Puranagedera Ran Etana, Sansirigedera Ran Menika, and heirs of Ulpothegedera Punchirala.



Surveyor-General's Office,
Colombo, November 29, 1909.
3,834

Scale of 4 Chains to an Inch.

W. C. S. INGLES,
for Surveyor-General.

FINAL ORDERS.

Order under Section 2 of "The Waste Lands Ordinances of 1897, 1899, 1900, and 1903,"
declaring Lands to be Crown Property.

In the matter of the lands commonly called or known as Batalawattedeniyaowita, Dolamulleihaladeniya, Nakandagodahena, &c., situate in the village of Kilittuwa, in the Weligam korale of the Matara District, in the Southern Province, and of "The Waste Lands Ordinances of 1897, 1899, 1900, and 1903."

THE notice required by section 1 of "The Waste Lands Ordinances of 1897, 1899, 1900, and 1903," having been duly published in manner prescribed by that section in respect of the above-named lands (*vide* Notice No. 3,554) and no claim having been made to the said lands or to any interest therein within the period of three months from the date specified in the said notice, I, Frederick Lewis, Special Officer appointed under section 28 of the said Ordinances, under and by virtue of the powers vested in me in that behalf by section 2 of the said Ordinances, do hereby on July 2, 1910, order and declare that the said lands, as more fully described herein below, situate in the village of Kilittuwa, in the Weligam korale of the Matara District, in the Southern Province, and shown as lots 6, 35, 60, 61, 62, 64, 69, 70, 79, 80, 83, 101, 107 in preliminary plan No. 546 and in the annexed diagrams, and containing in extent 17 acres 1 rood and 15 perches, are the property of the Crown.

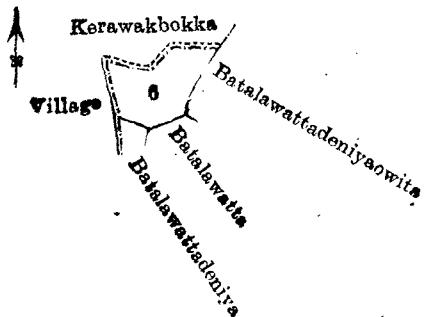
Description of the Lands referred to.

The following lots situated in the village of Kilittuwa, in the Weligam korale of the Matara District, in the Southern Province, as described in the annexed diagrams:—

I.—Preliminary plan 546. Field sheets O/19/20-28 and O/19/21-29.
Situation: Kilittuwa village in Weligam korale of Matara District.

Lot.	Name of Land.	Extent, A. R. P.
6	Batalawattedeniyeowita	1 0 7

and bounded as follows: on the north by the village limit of Kerawakbokka; on the east by Batalawattedeniyeowita claimed by Ketanwala Liyanage Don Juwanis; on the south by Batalawatta claimed by Liyanage Don Juwanis (private); Batalawattedeniya claimed by Karasin Arachehige Don Cornelis (private); on the west by the village limit of Kerawakbokka.



Surveyor-General's Office,
Colombo, July 9, 1909.

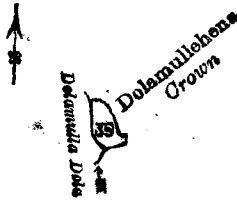
Scale of 8 Chains to an Inch.

J. B. M. RIDOUT,
for Surveyor-General.

II.—Preliminary plan 546. Field sheet O/19/21-29.
Situation: Kilittuwa village in Weligam korale of Matara District.

Lot.	Name of Land.	Extent, A. R. P.
35	Dolamulleihaladeniya	0 0 31

and bounded as follows: on the north, east, and south by Dolamullehena declared the property of Crown under the Waste Lands Ordinances; on the west by the Dolamulle-dola.



Surveyor-General's Office,
Colombo, July 9, 1909.

Scale of 8 Chains to an Inch.

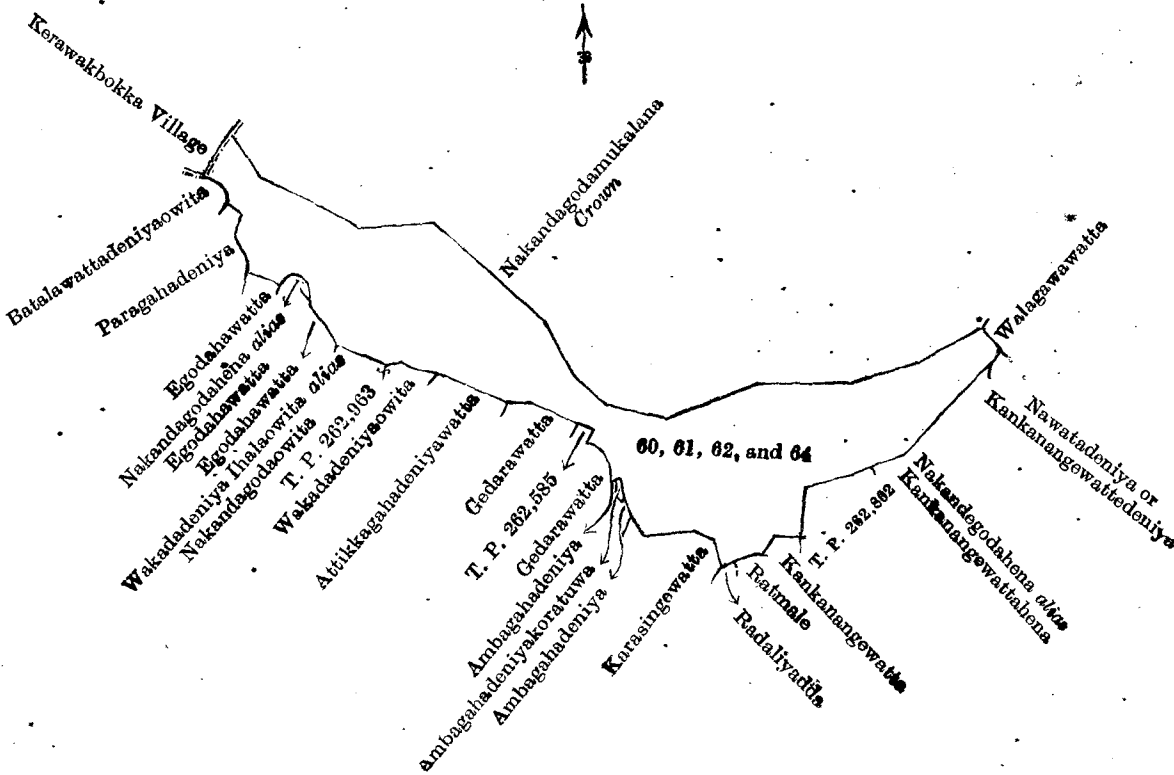
J. B. M. RIDOUT,
for Surveyor-General.

III.—Preliminary plan 546. Field sheet O/19/21-29.

Situation: Kilittuwa village in Weligam korale of Matara District.

Lot.	Name of Land.	Extent, A. R. P.
60	Nakanagodahena	7 0 4
61	Nakandagodaowita	0 0 28
62	Nakandagodahena	7 0 0
64	Karasingewatta	0 1 12
		14 2 4

and bounded as follows: on the north by Nakandagodamukalana declared the property of Crown under the Waste Lands Ordinances, Walagawawatta claimed by Karasin Arachchige-Sinno Appu (private); on the east by Nawatadeniya or Kankanangewattedeniya claimed by Karasin Arachchige Don Abaran and another (private), Nakandegodahena *alias* Kankanangewattehena sold by the Crown to Ketanwila Liyanage Don David, Police Officer and another, T. P. 262,802; on the south by Kankanangewatta claimed by Gamage Hinni Babun (private), Ratmale claimed by Kiringoda Arachchige Don Philippu and others (private), Radaliyadda claimed by ditto; Karasingewatta claimed by Karasin Arachchige Hendrick and others (private), Ambagahadeniya claimed by Hewa Radage Juwanisa and others (private), Ambagahadeniyekoratiwa claimed by ditto (private), Ambagahadeniya claimed by ditto (private), T. P. 262,585 (Gedarawatta granted at half-improved value to Hewa Radage Juwanisa of Kilittuwa), Gedarawatta claimed by Hewa Radage Juwanisa (private), Attikkagahadeniyewatta claimed by Gamachchige Don Nikulas, Wekadadeniyeowita sold by the Crown to Kilittuwa Maddege Jayanhamy, Wekadadeniyeihalaowita *alias* Nakandagodaowita sold by the Crown to ditto (T. P. 262,963), Egodahawatta claimed by Kerawakbokke Gamage Lokuhamy and another (private), Nakandagodahena *alias* Egodahawatta claimed by ditto (private), Egodahawatta claimed by Don Charles Seneviratne; on the west by Paragahadeniya claimed by Ketanwala Liyanage Punchi Appu and others (private), Batalawattedeniyeowita claimed by Ketanwala Liyanage Don Juwanis, the village limit of Kerawakbokka.



Surveyor-General's Office,
Colombo, July 9, 1909.

Scale of 8 Chains to an Inch.

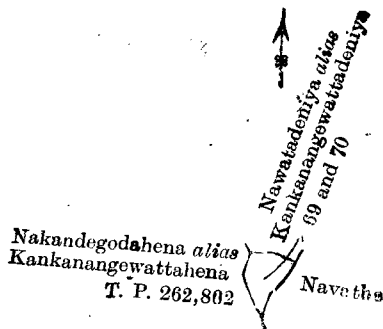
J. B. M. RIDOUT,
for Surveyor-General.

IV. Preliminary plan 546. Field sheet O/19/21-29.

Situation: Kilittuwa village in Weligam korale of Matara District.

Lot.	Name of Land.	Extent, A. R. P.
69	Nawatadeniya or Kankanangewattedeniya	0 0 22
70	Nawatagodakella	0 0 26
		0 1 8

and bounded as follows: on the north by Nawatadeniya *alias* Kankanangewattedeniya claimed by Karasin Arachchige Don Abaran and another (private), on the east by Nawatta claimed by Kiringoda Arachchige Don Philippu and others (private); on the south and west by Nakandagodahena *alias* Kankanangewattehena sold by the Crown to Ketanwala Liyanage Don David, Police Officer, and another (T. P. 262,802).



Surveyor-General's Office,
Colombo, July 9, 1909.

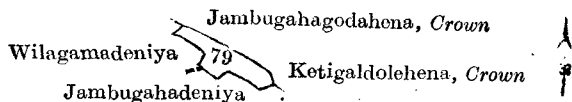
Scale of 8 Chains to an Inch.

J. B. M. RIDOUT,
for Surveyor-General.

V.—Preliminary plan 546. Field sheet O/19/21-29.
Situation : Kilittuwa village in Weligam korale of Matara District.

Lot.	Name of Land.	Extent, A. R. P.
79	Jambugahadeniyeowita	0 1 12

and bounded as follows : on the north by Jambugahagodahena declared the property of the Crown under the Waste Lands Ordinances, Ketigaldolehena declared the property of the Crown under the Waste Lands Ordinances ; on the east by Ketigaldolehena declared the property of the Crown under the Waste Lands Ordinances ; on the south by Jambugahadeniya claimed by Kiringoda Arachchige Don Philippu and others (private), Wilagamadeniya claimed by Kiringoda Arachchige Don Philippu and others (private) ; on the west by Wilagamadeniya claimed by Kiringoda Arachchige Don Philippu and others (private).



Surveyor-General's Office,
Colombo, July 9, 1909.

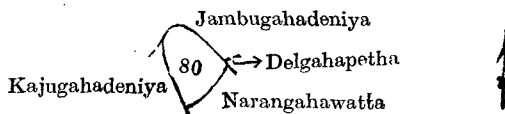
Scale of 8 Chains to an Inch.

J. B. M. RIDOUT,
for Surveyor-General.

VI.—Preliminary plan 546. Field sheet O/19/21-29.
Situation : Kilittuwa village in Weligam korale of Matara District.

Lot.	Name of Land.	Extent, A. R. P.
80	Udahamullewatta alias Karasinna-arachchigewatta	0 2 6

and bounded as follows : on the north by Jambugahadeniya claimed by Kiringoda Arachchige Don Philippu and others (private), Delgahapetha claimed by ditto ; on the east by Narangahawatta claimed by Kiringoda Arachchige Don Philippu and others (private) ; on the south by Kajugahadeniya claimed by Kiringoda Arachchige Don Philippu and others (private), Jambugahadeniya claimed by ditto (private).



Surveyor-General's Office,
Colombo, July 9, 1909.

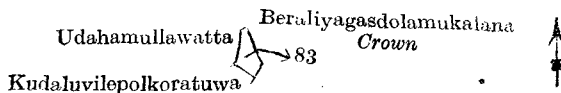
Scale of 8 Chains to an Inch.

J. B. M. RIDOUT,
for Surveyor-General.

VII.—Preliminary plan 546. Field sheet O/19/21-29.
Situation : Kilittuwa village in Weligam korale of Matara District.

Lot.	Name of Land.	Extent, A. R. P.
83	Narangaswattedeniya	0 0 22

and bounded as follows : on the north and east by Beraliyagasdolanukalana declared the property of the Crown under the Waste Lands Ordinances ; on the south by Kudaluvilepolkoratuwa claimed by Kiringoda Arachchige Philippu and others (private) ; on the west by Udahamullewatta claimed by Kiringoda Arachchige Don Philippu and others (private).



Surveyor-General's Office,
Colombo, July 9, 1909.

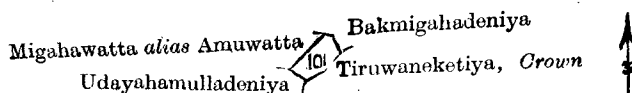
Scale of 8 Chains to an Inch.

J. B. M. RIDOUT,
for Surveyor-General.

VIII.—Preliminary plan 546. Field sheet O/19/21-29.
Situation : Kilittuwa village in Weligam korale of Matara District.

Lot.	Name of Land.	Extent, A. R. P.
101	Migahawatta	0 0 29

and bounded as follows : on the north by Bakmigahadeniya claimed by Kiringoda Arachchige Don Philippu and others (private) ; on the east by Tiruwaneketiya declared the property of the Crown under the Waste Lands Ordinances ; on the south by Udayahamullewatta claimed by Kiringoda Arachchige Don Philippu and others (private) ; on the west by Migahawatta alias Amuwatta claimed by Ketanwala Liyanage Babun Appu and others (private).



Surveyor-General's Office,
Colombo, July 9, 1909.

Scale of 8 Chains to an Inch.

J. B. M. RIDOUT,
for Surveyor-General.

IX.—Preliminary plan 546. Field sheet O/19/21-29.
Situation : Kilittuwa village in Weligam korale of Matara District.

Lot.	Name of Land.	Extent, A. R. P.
107	Katigaldoladeniya	0 0 16

and bounded as follows : on the north by the Katigaldola, Katigaldolamukalana declared the property of the Crown under the Waste Lands Ordinances ; on the east by Katigaldolamukalana declared the property of the Crown under the Waste Lands Ordinances ; on the south and west by Katigaldoladeniya (T. P. 194,393).

July 2, 1910.

FREDERICK LEWIS,
Special Officer.



Surveyor-General's Office,
Colombo, July 9, 1909.
Matara S. O. 1,523

Scale of 8 Chains to an Inch.

J. B. M. RIDOUT,
for Surveyor-General.

Order under Section 2 of "The Waste Lands Ordinances of 1897, 1899, 1900, and 1903,"
declaring Lands to be Crown Property.

In the matter of the lands commonly called or known as Ketangahakoratuwa, Higahawatta, and Palugahawatta, situate in the village of Talunna, in the West Giruwa pattu of the Hambantota District, in the Southern Province, and of "The Waste Lands Ordinances of 1897, 1899, 1900, and 1903."

THE notice required by section 1 of "The Waste Lands Ordinances of 1897, 1899, 1900, and 1903," having been duly published in manner prescribed by that section in respect of the above-named lands (*vide* Notice No. 3,677), and no claim having been made to the said lands or to any interest therein within the period of three months from the date specified in the said notice, I, Howard Orme Fox, Special Officer appointed under section 28 of the said Ordinances, under and by virtue of the powers vested in me in that behalf by section 2 of the said Ordinances, do hereby on July 5, 1910, order and declare that the said lands, as more fully described herein below, situate in the village of Talunna, in the West Giruwa pattu of the Hambantota District, in the Southern Province, and shown as lots 34, 34a, 34c, 34d in preliminary plan 257 and in the annexed diagram, and containing in extent 1 acre, are the property of the Crown.

Description of the Lands referred to.

The following lots situated in the village of Talunna, in the West Giruwa pattu of the Hambantota District, in the Southern Province, as described in the annexed diagram :—

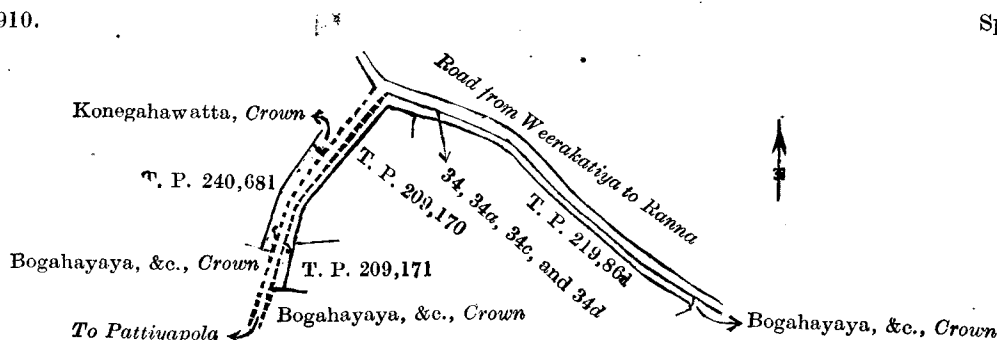
Preliminary plan 257. Field sheet : village plan P/16/21-22, 29-30 and P/16/37-38, 45-46.
Situation : Talunna village in West Giruwa pattu of Hambantota District.

Lot.	Name of Land.	Extent, A. R. P.
34	Ketangahakoratuwa	0 1 26
34a	Higahawatta	0 1 6
34c	Palugahawatta	0 0 38
34d	Higahawatta	0 0 10
		1 0 0

and bounded as follows : on the north by the road from Weeraketiya to Ranna ; on the east by the road from Weeraketiya to Ranna, Bogahayaya, &c., declared to be Crown property under the Waste Lands Ordinances ; on the south by T. Ps. 219,861, 209,170, and 209,171, Bogahayaya, &c., declared to be Crown property under the Waste Lands Ordinances ; on the west by the road from Pattiypola to Weeraketiya, Bogahayaya, &c., declared to be Crown property under the Waste Lands Ordinances, T. P. 240,681, Konegahawatta claimed by the Crown, the road from Pattiypola to Weeraketiya.

July 5, 1910.

H. O. Fox,
Special Officer.



Surveyor-General's Office,
Colombo, December 4, 1909.
Hambantota S. O. 416

Scale of 8 Chains to an Inch.

J. B. M. RIDOUT,
for Surveyor-General.

Order under Section 4 (1) of "The Waste Lands Ordinances of 1897, 1899, 1900, and 1903."

In the matter of the land commonly called or known as Gonagamawewa, situate in the village of Gonagama, in the Kudagalboda korale of the Weudawili hatpattu, of the Kurunegala District, in the North-Western Province, and of "The Waste Lands Ordinances of 1897, 1899, 1900, and 1903."

WHEREAS in pursuance of section 1 of the said Ordinances it was duly declared and notified on July 5, 1907, that if no claim to the land commonly called or known as Gonagamawewa, situate in the village of Gonagama, in the Kudagalboda korale of the Weudawili hatpattu, of the Kurunegala District, in the North-Western Province, containing in extent 3 acres and 23 perches and shown as lot 3 in preliminary plan No. 93 and in the annexed diagram was made to Walter Ernest Wait, Special Officer appointed under section 28 of the said Ordinances, within the period of three months from the date specified in the said notice, such land would be declared the property of the Crown and dealt with on account of the Crown (*vide* notice No. 2,769):

And whereas Mr. Hanwedige Henry Joseph Peiris of Colombo made claim thereto, and whereas the aforesaid Walter Ernest Wait, Special Officer appointed under section 28 of the said Ordinances, made due inquiry into such claim, and whereas the aforesaid Walter Ernest Wait, Special Officer, and the said claimant, with the consent of His Excellency the Governor, came to an agreement in writing dated October 5, 1908, concerning the said land, under section 4, sub-section (1), of the said Ordinances, whereby it was agreed that the said claimant should be declared the purchaser of the said land upon payment of a sum of Rupees Forty-seven and Sixteen Cents (Rs. 47-16) to the Special Officer as purchase amount of the said land, and whereas the said claimant has paid the said amount, he is hereby in pursuance of the agreement aforesaid declared to be the purchaser of the said land as more fully described herein below.

Description of the Land referred to.

The following lot situated in the village of Gonagama, in the Kudagalboda korale of the Weudawili hatpattu of the Kurunegala District, in the North-Western Province, as described in the annexed diagram:—

Preliminary plan 93. Field sheet I/8/39-40.

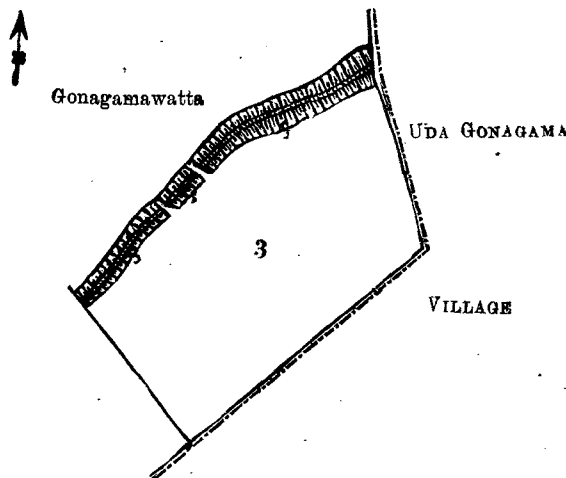
Situation: Gonagama village in Kudagalboda korale of Kurunegala District.

Lot.	Name of Land.	Extent, A. R. P.
3	Gonagamawewa	3 0 23

and bounded as follows: on the north by Gonagamawatta claimed by the Crown and by Mr. H. J. Peiris and now sold by the Crown to him; on the east by the village limit of Uda Gonagama; on the south by the village limit of Uda Gonagama, Gonagamawatta claimed by the Crown and by Mr. H. J. Peiris and now sold by the Crown to him; on the west by Gonagamawatta claimed by the Crown and by Mr. H. J. Peiris and now sold by the Crown to him.

June 21, 1910.

H. O. Fox,
Special Officer.



Surveyor-General's Office,
Colombo, May 29, 1910.
Kurunegala S. O. 229

Scale of 4 Chains to an Inch.

J. B. M. RIDOUT,
for Surveyor-General.

**Order under Section 2 of "The Waste Lands Ordinances of 1897, 1899, 1900, and 1903,"
declaring Land to be Crown Property.**

In the matter of the land commonly called or known as Hirimatewewa, situate in the village of Lihiriyagama, in the Pitigal korale of the Katugampola hatpattu of the Kurunegala District, in the North-Western Province, and of "The Waste Lands Ordinances of 1897, 1899, 1900, and 1903."

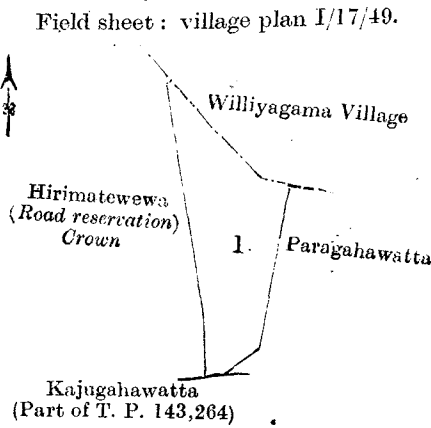
THE notice required by section 1 of "The Waste Lands Ordinances of 1897, 1899, 1900, and 1903," having been duly published in manner prescribed by that section in respect of the above-named land (*vide* notice No. 3,724), and no claim having been made to the said land or to any interest therein within the period of three months from the date specified in the said notice, I, John Murray Davies, Special Officer appointed under section 28 of the said Ordinances under and by virtue of the powers vested in me in that behalf by section 2 of the said Ordinances, do hereby on June 21, 1910, order and declare that the said land, as more fully described herein below, situate in the village of Lihiriyagama, in the Pitigal korale of the Katugampola Hatpattu of the Kurunegala District, in the North-Western Province, and shown as lot 1 in preliminary plan No. 269 and in the annexed diagram, and containing in extent 3 roods and 9 perches, is the property of the Crown.

Description of the Land referred to.

The land commonly called or known as Hirimatewewa, situate in the village of Lihiriyagama, in the Pitigal korale of the Katugampola hatpattu of the Kurunegala District, in the North-Western Province, containing in extent 3 roods and 9 perches, shown as lot 1 in preliminary plan 269 and in the annexed diagram, and bounded as follows: on the north by the village limit of Williyagama; on the east by Paragahawatta sold by the Crown to Henry Joseph Peiris; on the south by Kajugahawatta claimed by Amaris Naide and others (part of T. P. 143,264); on the west by Hirimatewewa (road reservation) claimed by the Crown and now declared to be the property of the Crown under the Waste Lands Ordinances.

June 21, 1910.

J. M. DAVIES,
Special Officer.



Surveyor-General's Office,
Colombo, February 11, 1910.
Kurunegala S. O. 230

Scale of 4 Chains to an Inch.

J. B. M. RIDOUT,
for Surveyor-General.

**Order under Section 2 of "The Waste Lands Ordinances of 1897, 1899, 1900, and 1903,"
declaring Lands to be Crown Property.**

In the matter of the lands commonly called or known as Millagahamulahena, path, situate in the village of Dikirikewa, in the Mayurawati korale of the Dambadeni hatpattu of the Kurunegala District, in the North-Western Province, and of "The Waste Lands Ordinances of 1897, 1899, 1900, and 1903."

THE notice required by section 1 of "The Waste Lands Ordinances of 1897, 1899, 1900, and 1903," having been duly published in manner prescribed by that section in respect of the above-named lands (*vide* Notice No. 3,726), and no claim having been made to the said lands or to any interest therein within the period of three months from the date specified in the said notice, I, John Murray Davies, Special Officer appointed under section 28 of the said Ordinances, under and by virtue of the powers vested in me in that behalf by section 2 of the said Ordinances, do hereby on June 24, 1910, order and declare that the said lands, as more fully described herein below, situate in the village of Dikirikewa, in the Mayurawati korale of the Dambadeni hatpattu of the Kurunegala District, in the North-Western Province, and shown as lots 6q, 11g1, 11h1 in preliminary plan No. 215 and in the annexed diagrams, and containing in extent 3 roods and 22 perches, are the property of the Crown.

Description of the Lands referred to.

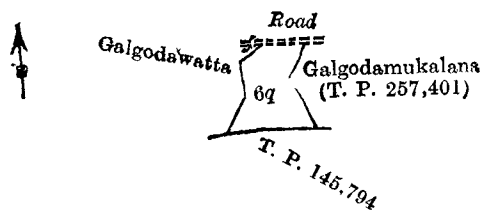
The following lots situated in the village of Dikirikewa, in the Mayurawati korale of the Dambadeni hatpattu of the Kurunegala District, in the North-Western Province, as described in the annexed diagrams :—

I.—Preliminary plan 215. Field sheet I/18/18-26.

Situation : Dikirikewa village in Mayurawati korale of Kurunegala District.

Lot.	Name of Land.	Extent, A. R. P.
6q	Millagahamulahena	0 3 12

and bounded as follows : on the north by Galgodawatta sold by the Crown, a road ; on the east by Galgodamukalana sold by the Crown (T. P. 257,401) ; on the south by T. P. 145,794 ; on the west by Galgodawatta sold by the Crown.



Surveyor-General's Office,
Colombo, January 31, 1910.

Scale of 8 Chains to an Inch.

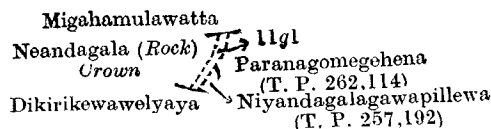
H. O. BARNARD,
for Surveyor-General.

II.—Preliminary plan 215. Field sheet I/18/18-26.

Situation : Dikirikewa village in Mayurawati korale of Kurunegala District.

Lot.	Name of Land.	Extent, A. R. P.
11g1	Path	0 0 5

and bounded as follows : on the north by Migahamulawatta sold by the Crown ; on the east by Paranagomegehena sold by the Crown (T. P. 262,114), Niyandagalagawapillewa sold by the Crown (T. P. 257,192) ; on the south by Dikirikewawelyaya (private) ; on the west by Neandagala (rock) declared to be Crown property under the Waste Lands Ordinances.



Surveyor-General's Office,
Colombo, January 31, 1910.

Scale of 8 Chains to an Inch.

H. O. BARNARD,
for Surveyor-General.

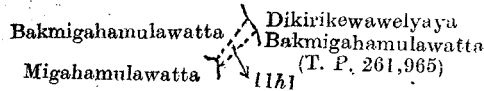
III.—Preliminary plan 216. Field sheet I/18/18-26.

Situation: Dikirikewa village in Mayurawati korale of Kurunegala District.

Lot.	Name of Land.	Extent, A. R. P.
11/1	Path	0 0 5

and bounded as follows: on the north by Bakmigahamulawatta sold by the Crown; on the east by Dikirikewawelyaya (private); on the south by Bakmigahamulawatta sold by the Crown (T. P. 261,965); on the west by Migahamulawatta sold by the Crown.

June 24, 1910.

J. M. DAVIES,
Special Officer.

Surveyor-General's Office,
Colombo, January 31, 1910.
Kurunegala S. O. 231

Scale of 8 Chains to an Inch.

H. O. BARNARD,
for Surveyor-General.Order under Section 2 of "The Waste Lands Ordinances of 1897, 1899, 1900, and 1903,"
declaring Land to be Crown Property.

In the matter of the land commonly called or known as Galhakumburepillewa (reservation), situate in the village of Madigepola, in the Meda Pattu Korale West of the Katugampola hatpattu of the Kurunegala District, in the North-Western Province, and of "The Waste Lands Ordinances of 1897, 1899, 1900, and 1903."

THE notice required by section 1 of "The Waste Lands Ordinances of 1897, 1899, 1900, and 1903," having been duly published in manner prescribed by that section in respect of the above-named land (*vide* Notice No. 3,736), and no claim having been made to the said land or to any interest therein within the period of three months from the date specified in the said notice, I, John Murray Davies, Special Officer appointed under section 28 of the said Ordinances, under and by virtue of the powers vested in me in that behalf by section 2 of the said Ordinances, do hereby on June 30, 1910, order and declare that the said land, as more fully described herein below, situate in the village of Madigepola, in the Meda Pattu Korale West of the Katugampola hatpattu of the Kurunegala District, in the North-Western Province, and shown as lot 7 in preliminary plan No. 337 and in the annexed diagram, and containing in extent 18 perches, is the property of the Crown.


Description of the Land referred to.

The land commonly called or known as Galhakumburepillewa (reservation), situate in the village of Madigepola, in the Meda Pattu Korale West of the Katugampola hatpattu of the Kurunegala District, in the North-Western Province, containing in extent 18 perches, shown as lot 7 in preliminary plan 337, and in the annexed diagram, and bounded as follows: on the north by Galhakumburepillewa sold by the Crown, Viharewatta claimed by Agonis Appuhamy; on the east by part of T. P. 142,684; on the south by the village limit of Horawadunna; on the west by Galhakumburepillewa claimed by Ratnayake Mudiyansege Santohamy and another, and now sold by the Crown.

June 30, 1910.

J. M. DAVIES,
Special Officer.

Field sheet: village plan I/17-37.



Surveyor-General's Office,
Colombo, February 14, 1910.
Kurunegala S. O. 232

Scale of 4 Chains to an Inch.

J. B. M. RIDOUT,
for Surveyor-General.Order under Section 2 of "The Waste Lands Ordinances of 1897, 1899, 1900, and 1903,"
declaring Lands to be Crown Property.

In the matter of the lands commonly called or known as Naidolahenedeniya, Unapandurehenyaya, Naidolahena, &c., situate in the village of Hapurugala, in the Nawadun korale of the Ratnapura District, in the Province of Sabaragamuwa, and of "The Waste Lands Ordinances of 1897, 1899, 1900, and 1903."

THE notice required by section 1 of "The Waste Lands Ordinances of 1897, 1899, 1900, and 1903," having been duly published in manner prescribed by that section in respect of the above-named lands (*vide* Notice No. 3,471) and no claim having been made to the said lands or to any interest therein within the period of three months from the date specified in the said notice, I, John Murray Davies, Special Officer appointed under section 28 of the said Ordinances, under and by virtue of the powers vested in me in that behalf by section 2 of the said Ordinances, do hereby on June 17, 1910, order and declare that the said lands, as more fully described herein below, situate in the village of Hapurugala, in the Nawadun korale of the Ratnapura District, in the Province of Sabaragamuwa, and shown as lots 1 and 6 in preliminary plan No. 85 and in the annexed diagram, and containing in extent 39 acres 2 roods and 39 perches, are the property of the Crown.

Description of the Lands referred to.

The following lots situated in the village of Hapurugala, in the Nawadun korale of the Ratnapura District, in the Province of Sabaragamuwa, as described in the annexed diagram :—

Preliminary plan 85. Field sheet L/24/20-28.

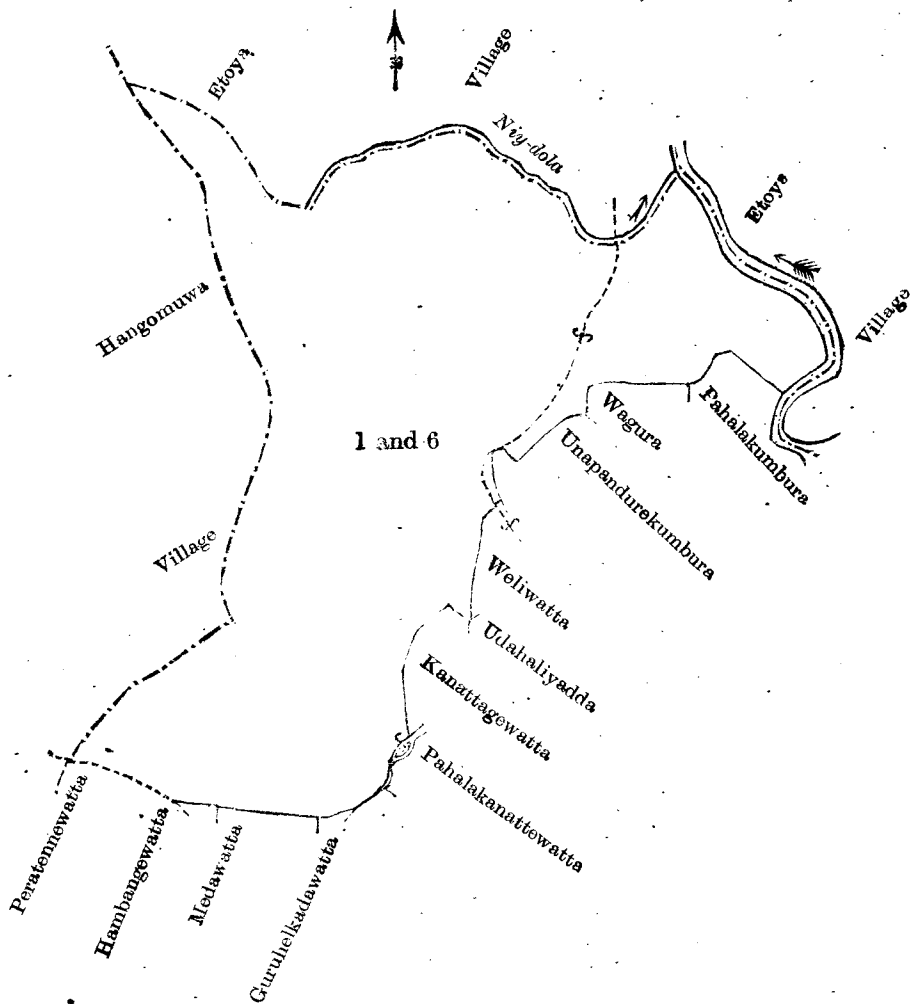
Situation : Hapurugala village in Nawadun korale of Ratnapura District.

Lot.	Name of Land.	Extent, A. R. P.
1	Naidolahenedeniya	0 0 24
6	Unapandurehenyaya, Naidolahena, Naidolagodella, and Pillehenyaya.	39 2 15
		<u>39 2 39</u>

and bounded as follows : on the north by the village limit of Etoya ; on the east by the village limit of Etoya, Pahala-kumbura claimed by Jawardena Arachchige Mudalihamy and others, Wagura claimed by Wedaralage Kirimenika and others, Unapandurekumbura claimed by ditto, Weliwatta claimed by ditto, Udahaliyadda claimed by Hangamuwe Alandahamilage Huratalhamy, Kanattagewatta claimed by Kanattage Heenhamy and others, Pahalakanattewatta claimed by Mullagangoda Mohottilage Kaluhamy ; on the south by Guruhekkadawatta claimed by Pahala Hambange Rattaranhamy, Medawatta claimed by Kanattage Heenhamy and others, Hambangewatta claimed by Kaluwagala Gamage Dingirihamy and others, Peratennewatta claimed by Wedaralage Kirimenika and others ; on the west by the village limit of Hangomuwa.

June 17, 1910.

J. M. DAVIES,
Special Officer.



Surveyor-General's Office,
Colombo, February 12, 1909.
Ratnapura S. O. 10

Scale of 8 Chains to an Inch.

J. B. M. RIDOUT,
for Acting Surveyor-General.