

# Ceylon Government Gazette

Published by Authority.

No. 6,398 — FRIDAY, AUGUST 19, 1910.

PART I.—General: Minutes, Proclamations, Appointments, and General Government Notifications.

PART II.—Legal and Judicial.

PART III.—Provincial Administration.

PART IV.—Land Settlement.

PART V.—Mercantile, Marine, Municipal, Local, &c.

*Separate paging is given to each Part in order that it may be filed separately.*

## Part IV.—Land Settlement.

	PAGE		PAGE
Preliminary Notices .. .. .	915	Final Orders .. .. .	923

### PRELIMINARY NOTICES.

#### Notice under "The Waste Lands Ordinances of 1897, 1899, 1900, and 1903."

TAKE notice that unless within three months from August 19, 1910, the persons, if any, who claim any interest in the land hereinafter mentioned make claim in person or in writing to the said land or to some interest therein to M. Stevenson, Esq., Special Officer appointed under section 28 of "The Waste Lands Ordinances of 1897, 1899, 1900, and 1903," at his office at Fort, Colombo:

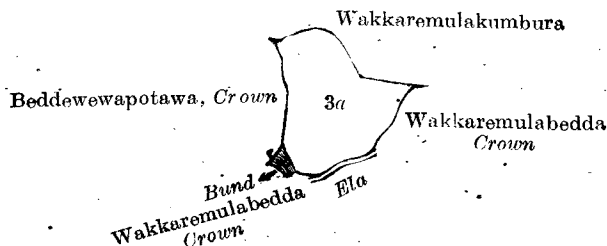
Such Special Officer, in pursuance of the powers vested in him by the said Ordinances, will declare by writing under his hand that the land, to which no claim has been made, is the property of the Crown.

M. STEVENSON,  
Special Officer.

#### *Description of the Land referred to.*

The land commonly called or known as Wakkaremulakumbura, situated in the village of Angunakolapelessa, in the East Giruwa pattu of the Hambantota District, in the Southern Province, containing in extent 2 acres and 32 perches, shown as lot 3a in preliminary plan 438 and in the annexed diagram, and bounded as follows: on the north by Wakkaremulakumbura claimed by Don Andris Senarat Ratnayaka; on the east by Wakkaremulabedda declared to be Crown property under the Waste Lands Ordinances; on the south by an ela, Wakkaremulabedda declared to be Crown property under the Waste Lands Ordinances, a tank bund; on the west by Beddewewapotawa declared to be Crown property under the Waste Lands Ordinances.

Field sheet: village plan.



Scale of 8 Chains to an Inch.

J. B. M. RIDOUT,  
for Acting Surveyor-General.  
Hambantota S. O. 50—1910

Surveyor-General's Office,  
Colombo, August 3, 1910.

3,835

915

D 1

Notice under "The Waste Lands Ordinances of 1897, 1899, 1900, and 1903."

TAKE notice that unless within three months from August 19, 1910, the persons, if any, who claim any interest in the lands hereinafter mentioned or in any one or more of such lands make claim in person or in writing to the said lands or any of them or to some interest therein to J. M. Davies, Esq., Special Officer appointed under section 28 of "The Waste Lands Ordinances, 1897, 1899, 1900, and 1903," at his office at Fort, Colombo :

Such Special Officer, in pursuance of the powers vested in him by the said Ordinances, will declare by writing under his hand that the said lands or such of them, as to which no claim has been made, are the property of the Crown.

J. M. DAVIES,  
Special Officer.

Description of the Lands referred to.

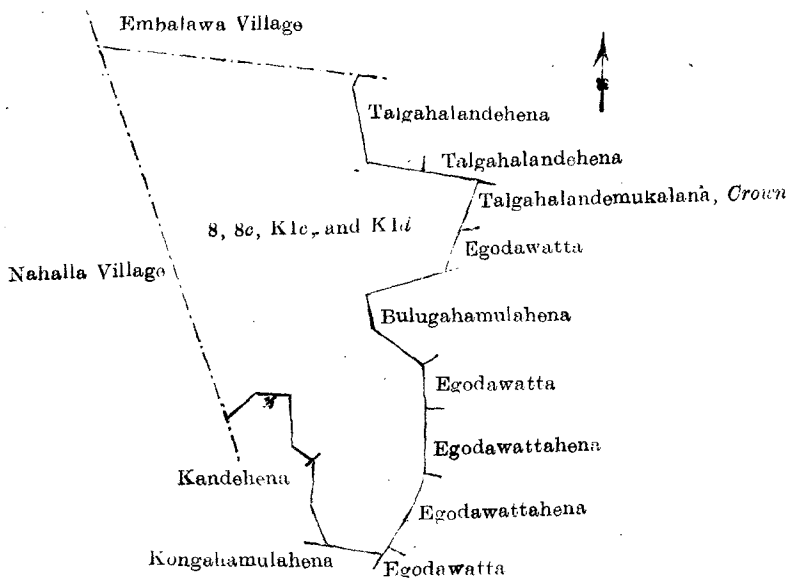
The following lots situated in the village of Polkumbura, in the Madure korale of the Weudawili hatpattu of the Kurunegala District, in the North-Western Province, as described in the annexed diagrams :—

I.—Preliminary plan 4.

Situation : Polkumbura village in Madure korale of Weudawili hatpattu of Kurunegala District.

Lot.	Name of Land.	Extent, A. R. P.	Lot.	Name of Land.	Extent, A. R. P.
8	Nelligahamukalana	15 0 16	K 1d	Kebeligodamukalana	0 2 5
8c	Kaballagodamukalana	1 2 34			
K 1c	Kebeligodamukalana	0 1 0			17 2 15

and bounded as follows : on the north by the village limit of Embalawa ; on the east by Talgahalandehena sold by the Crown, Talgahalandemukalana claimed by the Crown, Egodawatta sold by the Crown, Bulugahamulahena sold by the Crown, Egodawatta sold by the Crown, Egodawattahena sold by the Crown, Egodawatta claimed by H. D. Dinoris Appuhamy and others ; on the south by Kongahamulahena sold by the Crown ; on the west by Kandehena sold by the Crown, the village limit of Nahalla.



Scale of 8 Chains to an Inch.

Surveyor-General's Office,  
Colombo, July 20, 1910.

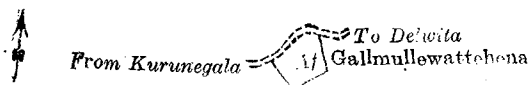
J. B. M. RIDOUT,  
for Acting Surveyor-General.

II.—Preliminary plan 4.

Situation : Polkumbura village in Madure korale of Weudawili hatpattu of Kurunegala District.

Lot.	Name of Land.	Extent, A. R. P.
E 1f	Ragala Vihare (ruined temple)	0 1 7

and bounded as follows : on the north by the road from Kurunegala to Delwita ; on the east, south, and west by Gallmullewattahena sold by the Crown.



Scale of 8 Chains to an Inch.

Surveyor-General's Office,  
Colombo, July 20, 1910.

J. B. M. RIDOUT,  
for Acting Surveyor-General.

**Notice under "The Waste Lands Ordinances of 1897, 1899, 1900, and 1903."**

TAKE notice that unless within three months from August 19, 1910, the persons, if any, who claim any interest in the land hereinafter mentioned make claim in person or in writing to the said land or to some interest therein to John Still, Esq., Special Officer appointed under section 28 of "The Waste Lands Ordinances of 1897, 1899, 1900, and 1903," at his office at Fort, Colombo :

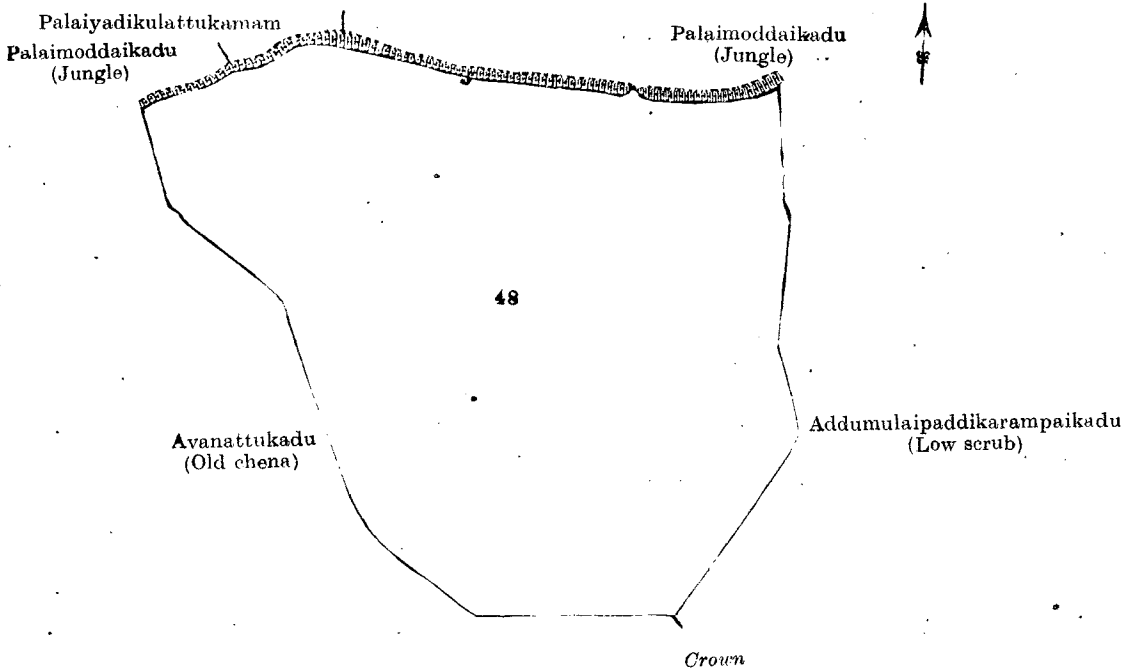
Such Special Officer, in pursuance of the powers vested in him by the said Ordinances, will declare by writing under his hand that the land, to which no claim has been made, is the property of the Crown.

JOHN STILL,  
Special Officer.

*Description of the Land referred to.*

The land commonly called or known as Palaiyadikulam (tank), situate in the village of Palaiyadikulam, in the Wilachchiya korale of the Nuwaragam palata, in the North-Central Province ; containing in extent 46 acres 1 rood and 19 perches, shown as lot 48 in Topo plan No. 2 and in the annexed diagram, and bounded as follows: on the north by Palaimoddaikadu (jungle) declared to be Crown property under the Waste Lands Ordinances, Palaiyadikulattukamam claimed by Marisal Anthony Vel-Vidane and others, Palaimoddaikadu declared to be Crown property under the Waste Lands Ordinances ; on the east by Addumulaipaddi, Karampaikadu (low scrub) declared to be Crown property under the Waste Lands Ordinances ; on the south and west by Avanattukadu declared to be Crown property under the Waste Lands Ordinances.

Field sheet C/18/20.



Surveyor-General's Office,  
Colombo, July 9, 1910.  
3,837

Scale of 8 Chains to an Inch.

J. B. M. RIDOUT,  
for Surveyor-General.  
Anuradhapura S. O. 32—1910

**Notice under "The Waste Lands Ordinances of 1897, 1899, 1900, and 1903."**

TAKE notice that unless within three months from August 19, 1910, the persons, if any, who claim any interest in the lands hereinafter mentioned or in any one or more of such lands make claim in person or in writing to the said lands or any of them or to some interest therein to John Still, Esq., Special Officer appointed under section 28 of "The Waste Lands Ordinances 1897, 1899, 1900, and 1903," at his office at Fort, Colombo :

Such Special Officer, in pursuance of the powers vested in him by the said Ordinances, will declare by writing under his hand that the said lands or such of them, as to which no claim has been made, are the property of the Crown.

JOHN STILL,  
Special Officer.

*Description of the Lands referred to.*

The following lots situated in the village of Periyakunchikulam, in the Wilachchiya korale of the Nuwaragam palata in the North-Central Province, as described in the annexed diagrams :—

I.—Topo plan 2.

Situation : Periyakunchikulam village in Wilachchiya korale of Nuwaragam palata.

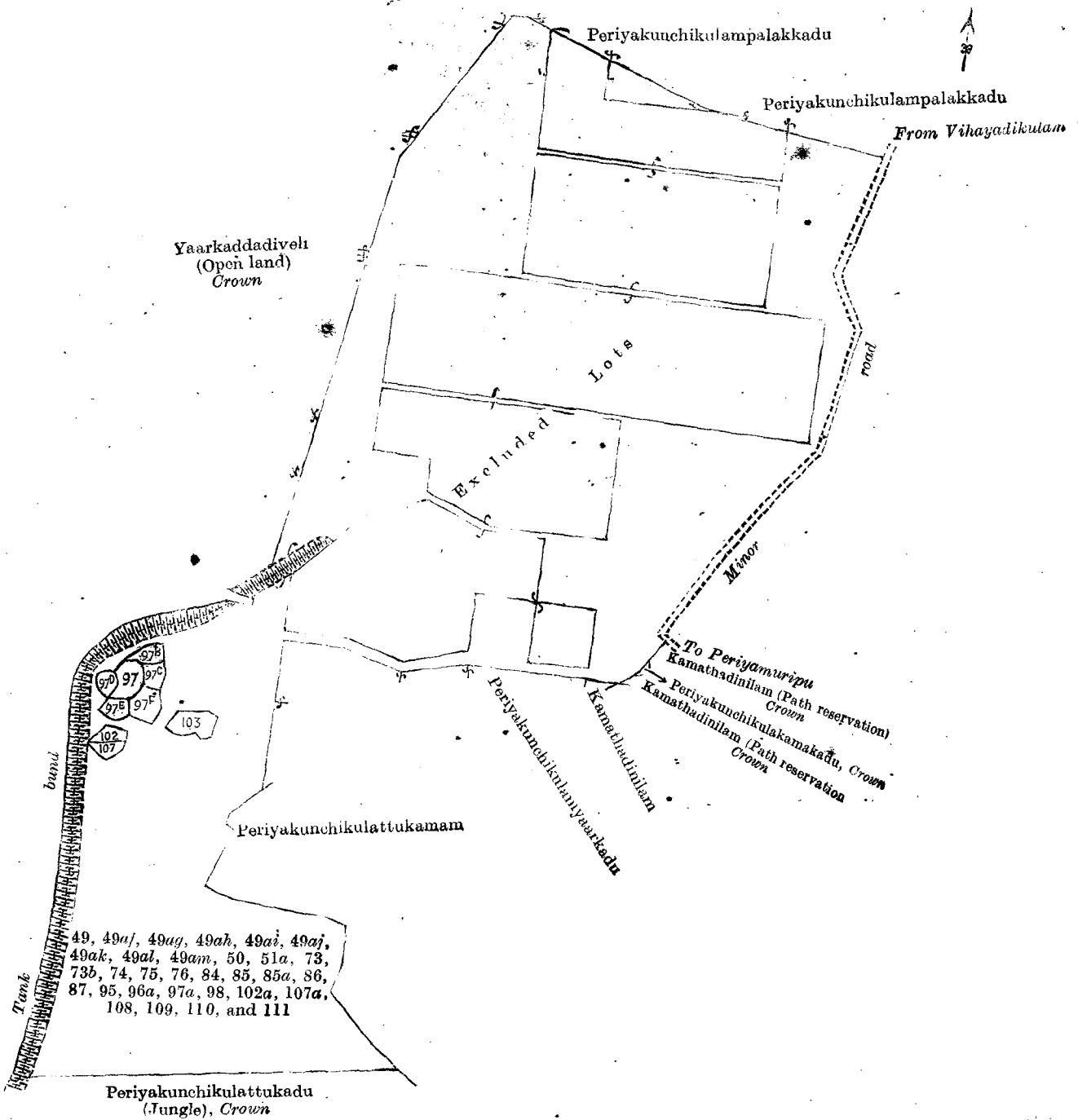
Lot.	Name of Land.	Extent, A. R. P.	Lot.	Name of Land.	Extent, A. R. P.
49	Periyakunchikulamyaarkadu	7 2 18	49aj	Periyakunchikulamyaarkadu	0 2 0
49af	Do.	0 0 18	49ak	Do.	0 0 1
49ag	Do.	0 0 31	49al	Do.	0 0 2½
49ah	Do.	0 0 30	49am	Do.	0 0 1
49ai	Do.	0 0 18	50	Athiyadivalavu	0 0 1

Lot.	Name of Land.	Extent, A. R. P.	Lot.	Name of Land.	Extent, A. R. P.
51a	Athiyadivalavu	0 0 1	96a	Turatiyadivalavu	0 0 2
73	Palaiyadivalavu	0 0 2	97a	Kulathodithoddam	0 0 7
73b	Do.	0 0 2	98	Pukaiyilaithoddam	0 0 9
74	Athiyadivalavu	0 0 9	102a	Kulathadithoddam	0 0 3
75	Addupaddi	0 0 1	107a	Do.	0 0 0½
76	Do.	0 0 2	108	Kulakkaduthundu	0 3 0
84	Ponnaraiyadivalavu	0 0 6	109	Kulathadithoddam	0 0 1
85	Kunukombivalavu	0 0 8	110	Periyakunchikulattuyaarkadu	2 3 31
85a	Do.	0 0 1	111	Do.	0 3 34
86	Pukaiyilaithoddam	0 0 1			
87	Addupaddi	0 0 1½			13 3 4½
95	Madupaddi	0 0 2			

and bounded as follows: on the north by Yaarkaddaveli (open land) declared to be Crown property under the Waste Lands Ordinances, Periyakunchikulampalakkadu sold by the Crown; on the east by the road from Vihayadikulam to Periyamurippu, Kamathadinilam (path reservation) declared to be Crown property under the Waste Lands Ordinances, Periyakunchikulamakadu declared to be Crown property under the Waste Lands Ordinances, Kamathadinilam (path reservation) declared to be Crown property under the Waste Lands Ordinances, Kamathadinilam sold by the Crown, Periyakunchikulamyarkadu sold by the Crown, Periyakunchikulattukamam claimed by Anthony Punchi Vidane and others; on the south by Periyakunchikulattukadu (jungle) declared to be Crown property under the Waste Lands Ordinances; on the west by a tank bund, Yaarkaddaveli (open land) declared to be Crown property under the Waste Lands Ordinances.

NOTE.—The following lots lying within the above boundaries are excluded from this notice, and their aggregate acreage of 10 acres 1 rood and 30½ perches is not included in the acreage of 13 acres 3 roods and 4½ perches given above:—

Lot.	Name of Land.	Extent, A. R. P.	Lot.	Name of Land.	Extent, A. R. P.
49a	Periyakunchikulamyarkadu	0 0 28	65	Attiyadivalavu	0 0 25
49b	Do.	0 0 28	65a	Do.	0 0 1
49c	Do.	0 1 26	65b	Do.	0 0 3
49d	Do.	0 0 34	66	Madupaddi	0 0 3
49e	Do.	0 1 22	67	Addupaddi	0 0 0½
49f	Do.	0 0 38	67a	Do.	0 0 0½
49g	Do.	0 0 34	68	Pukaiyilaithoddam	0 0 1½
49h	Do.	0 1 0	68a	Do.	0 0 0½
49i	Do.	0 1 22	69	Kettukenivalavu	0 0 11
49j	Do.	0 1 0	69a	Do.	0 0 2
49k	Do.	0 0 34	70	Maddupaddi	0 0 2
49l	Do.	0 0 33	71	Do.	0 0 2
49m	Do.	0 2 18½	72	Kuruntodivalavu	0 0 21
49n	Do.	0 0 36½	73a	Palaiyadivalavu	0 0 7
49o	Do.	0 0 15	74a	Attayadivalavu	0 0 3
49p	Do.	0 0 34½	77	Vidataladivalavu	0 0 8
49q	Do.	0 2 0	78	Pukaiyillaitoddam	0 0 1
49r	Do.	0 2 0	79	Addupaddi	0 0 1
49s	Do.	0 1 27½	80	Pukaiyillaitoddam	0 0 4
49t	Do.	0 1 29	81	Do.	0 0 4
49u	Do.	0 0 19	82	Murunkaiyodi	0 0 11
49v	Do.	0 3 2	83	Addupaddi	0 0 1
49w	Do.	0 2 2	87a	Do.	0 0 0 5
49x	Do.	0 0 25½	88	Maddupaddi	0 0 1
49y	Do.	0 1 0	89	Pukaiyilaithoddam	0 0 2 5
49z	Do.	0 1 7	89a	Do.	0 0 0 5
49aa	Do.	0 0 23	90	Vempadivalavu	0 0 13
50a	Athiyadivalavu	0 0 11	91	Pukaiyillaitoddam	0 0 1
51	Do.	0 0 13	91a	Do.	0 0 5
52	Do.	0 0 15	92	Madupaddi	0 0 1
52a	Do.	0 0 2	93	Addupaddi	0 0 1
53	Kenukombiyadivalavu	0 0 6	94	Vempadivalavu	0 0 16
54	Addupaddi	0 0 1	95	Maddupaddi	0 0 1
55	Athiyadivalavu	0 0 14	96	Turatiyadivalavu	0 0 14
56	Madupaddi	0 0 3	97	Kulatodithoddam	0 0 11
57	Kuruntadivalavu	0 0 6	97b	Do.	0 0 6
58	Muttaiyadivalavu	0 0 6	97c	Do.	0 0 5
58a	Muttaiyadivalavu	0 0 1	97d	Do.	0 0 2
59	Maddupaddi	0 0 1	97e	Do.	0 0 3
60	Addupaddi	0 0 1	97f	Do.	0 0 9
61	Tavitichivalavu	0 0 15	102	Do.	0 0 10
62	Pukaiyilaithoddam	0 0 4	103	Pukaiyillaithoddam	0 0 10
62a	Do.	0 0 2	107	Kulathadithoddam	0 0 3 5
63	Addupaddi	0 0 1			
64	Do.	0 0 0½			
64a	Do.	0 0 0½			10 1 30½



Surveyor-General's Office,  
Colombo, July 20, 1910.

Scale of 4 Chains to an Inch.

J. B. M. RIDOUT,  
for Acting Surveyor-General.

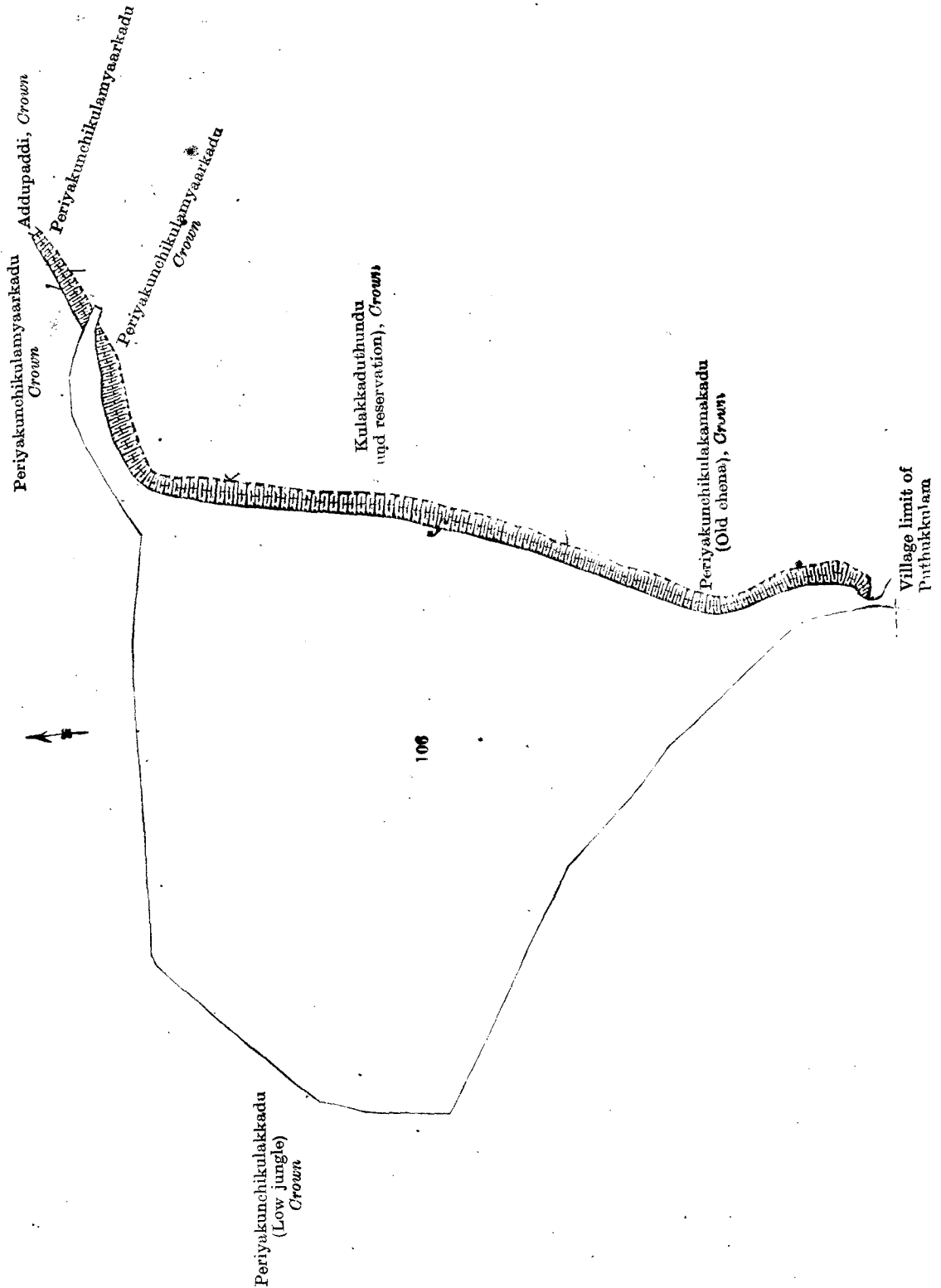
II.—Topo. plan 2. Field sheet.C/18/18.

Situation : Periyakunchikulam village in Wilachchiya korale of Nuwaragam palata.

Lot.	Name of Land.	Extent, A. R. P.
406	Periyakunchikulam (tank)	18 0 3

and bounded as follows : on the north by Periyakunchikulakkadu (low jungle) declared to be Crown property under the Waste Lands Ordinances, Periyakunchikulamyaarkadu claimed by the Crown, Addupaddi claimed by the Crown ; on the east by Periyakunchikulamyaarkadu sold by the Crown ; Periyakunchikulamyaarkadu claimed by the Crown, Kulakkaduthundu (bund reservation) claimed by the Crown, Periyakunchikulakamakadu (old chena) declared to be Crown property under the Waste Lands Ordinances ; on the south by the village limit of Puthukkulam ; on the west by Periyakunchikulakkadu (low jungle) declared to be Crown property under the Waste Lands Ordinances.

[For Diagram see page 920.]



Surveyor-General's Office,  
Colombo, July 20, 1910.  
3,838

Scale of 4 Chains to an Inch.

J. B. M. RIDOUT,  
for Acting Surveyor-General.  
Anuradhapura S. O. 33—1910

**Notice under "The Waste Lands Ordinances of 1897, 1899, 1900, and 1903."**

TAKE notice that unless within three months from August 19, 1910, the persons, if any, who claim any interest in the lands hereinafter mentioned or in any one or more of such lands make claim in person or in writing to the said lands or any of them or to some interest therein to John Still, Esq., Special Officer appointed under section 28 of "The Waste Lands Ordinances of 1897, 1899, 1900, and 1903," at his office at Fort, Colombo :

Such Special Officer, in pursuance of the powers vested in him by the said Ordinances, will declare by writing under his hand that the said lands or such of them, as to which no claim has been made, are the property of the Crown.

JOHN STILL,  
Special Officer.

*Description of the Lands referred to.*

The following lots situated in the village of Viyadikulam, in the Wilachchiya korale of the Nuwaragam palata, in the North-Central Province, as described in the annexed diagrams :—

I.—Topo plan 2. Field sheet C/18/9-10, C/18/10-11.

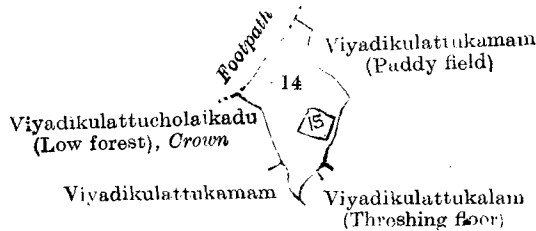
Situation : Viyadikulam village in Wilachchiya korale of Nuwaragam palata.

Lot.	Name of Land.	Extent, A. R. P.
14	Viyadikulattuyaarkadu	1 1 35

and bounded as follows : on the north by a footpath, Viyadikulattukamam (paddy field) claimed by Naranappa Nayakkar ; on the east by Viyadikulattukamam (paddy field) claimed by Naranappa Nayakkar ; on the south by Viyadikulattukamam (paddy field) claimed by Thommai Sebastian and others, Viyadikulattukalam (threshing-floor) claimed by Thommai Sebastian and four others, Viyadikulattukamam claimed by ditto ; on the west by Viyadikulattucholaikadu (low forest) declared to be Crown property under the Waste Lands Ordinances, a footpath.

NOTE.—The following lot lying within the above boundaries is excluded from this part of the notice, and its acreage of 20 perches is not included in the acreage of 1 acre 1 rood and 35 perches given above :—

Lot.	Name of Land.	Extent, A. R. P.
15	Viyadikulattutoddam	0 0 20



Scale of 8 Chains to an Inch.

Surveyor-General's Office,  
Colombo, July 11, 1910.


J. B. M. RIDOUT,  
for Surveyor-General.

II.—Topo plan 2. Field sheet C/18/9-10, C/18/10-11.

Situation : Viyadikulam village in Wilachchiya korale of Nuwaragam palata.

Lot.	Name of Land.	Extent, A. R. P.
23	Viyadikulattukamam (abandoned paddy field)	0 3 12

and bounded as follows : on the north by Viyadikulattukamam (paddy) claimed by Naranappa Nayakkar and others ; on the east by Viyadikulattukadu (jungle) declared to be Crown property under the Waste Lands Ordinances ; on the south and west by Viyadikulattukamam (paddy) claimed by Naranappa Nayakkar and others.



Scale of 8 Chains to an Inch.

Surveyor-General's Office,  
Colombo, July 11, 1910.

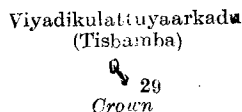
J. B. M. RIDOUT,  
for Surveyor-General.

III.—Topo plan 2. Field sheet C/18/9-10, C/18/10-11.

Situation : Viyadikulam village in Wilachchiya korale of Nuwaragam palata.

Lot.	Name of Land.	Extent, A. R. P.
29	Viyadikulattuadupididi	0 0 1

and bounded as follows : on the north, east, south, and west by Viyadikulattuyaarkadu (tisbamba) claimed by the Crown.



Scale of 8 Chains to an Inch.

Surveyor-General's Office,  
Colombo, July 11, 1910.

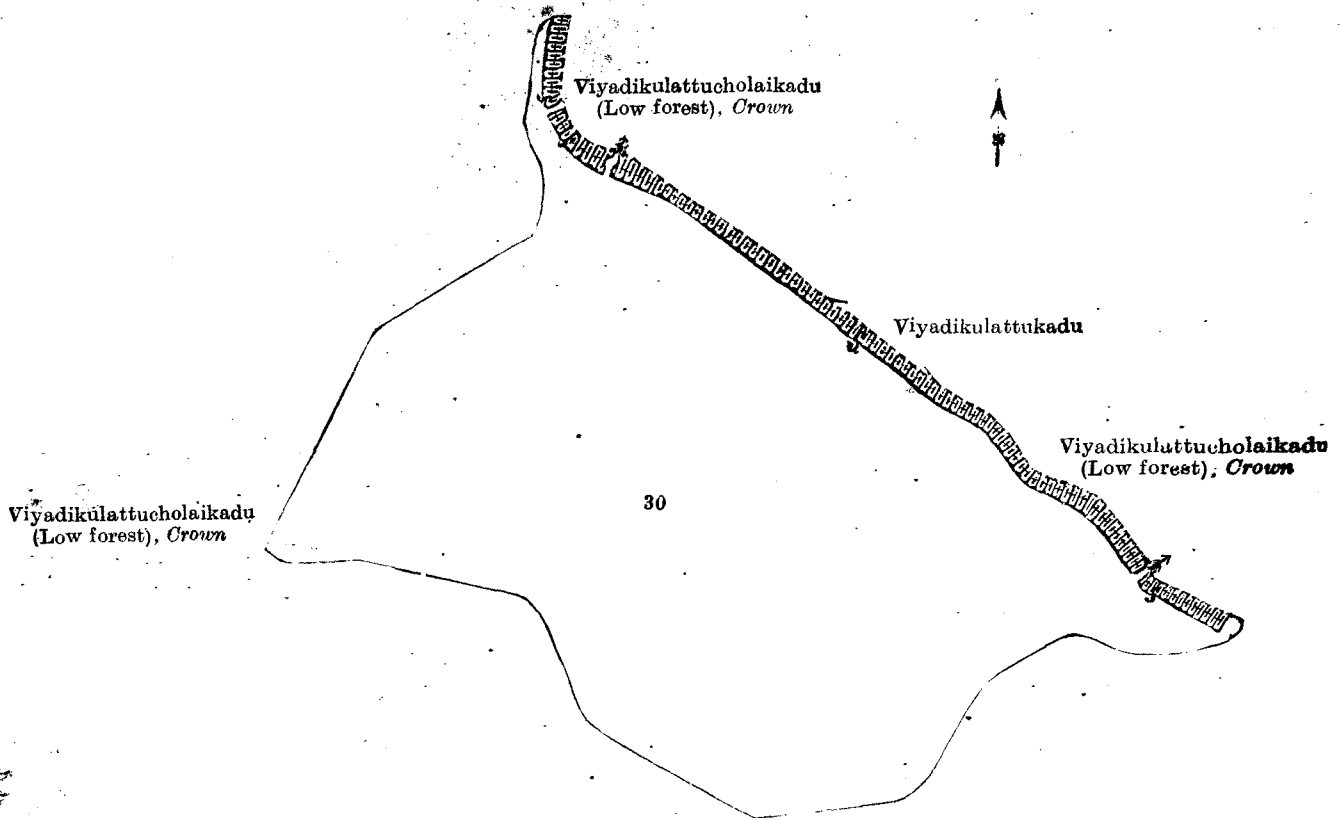
J. B. M. RIDOUT,  
for Surveyor-General.

IV.—Topo plan 2. Field sheet C/18/9-10, C/18/10-11.

Situation : Viyadikulam village in Wilachchiya korale of Nuwaragam palata.

Lot.	Name of Land.	Extent, A. R. P.
30	Viyadikulam (tank)	56 2 30

and bounded as follows : on the north by Viyadikulattucholaikadu (low forest) declared to be Crown property under the Waste Lands Ordinances, Viyadikulattukadu claimed by the Crown ; on the east by Viyadikulattucholaikadu (low forest) declared to be Crown property under the Waste Lands Ordinances ; on the south and west by Viyadikulattucholaikadu (low forest) declared to be Crown property under the Waste Lands Ordinances.



Scale of 8 Chains to an Inch.

Surveyor-General's Office,  
Colombo, July 11, 1910.  
3,839

J. B. M. RIDOUT,  
for Surveyor-General.  
Anuradhapura S. O. 34—1910

**Notice under "The Waste Lands Ordinances of 1897, 1899, 1900, and 1903."**

TAKE notice that unless within three months from August 19, 1910, the persons, if any, who claim any interest in the lands hereinafter mentioned or in any one or more of such lands make claim in person or in writing to the said lands or any of them or to some interest therein to H. O. Fox, Esq., Special Officer appointed under section 28 of "The Waste Lands Ordinances of 1897, 1899, 1900, and 1903," at his office at Fort, Colombo :

Such Special Officer, in pursuance of the powers vested in him by the said Ordinances, will declare by writing under his hand that the said lands or such of them, as to which no claim has been made, are the property of the Crown.

H. O. FOX,  
Special Officer.

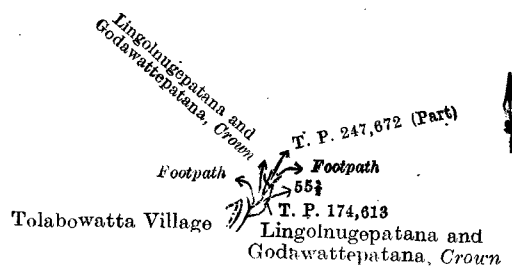
*Description of the Lands referred to.*

The following lots situated in the village of Pitakolagama, in the Passara korale of the Yatikinda division, in the Province of Uva, as described in the annexed diagrams :—

I.—Preliminary plan 35. Field sheet : village plan, section I.  
Situation : Pitakolagama village in Passara korale of Badulla District.

Lot.	Name of Land.	Extent, A. R. P.
55½	Welihelapatana (road reservation)	0 0 8

and bounded as follows : on the north by a footpath, Lingolnugepatana and Godawattepatana claimed by the Crown, part of T. P. 247,672, a footpath ; on the east by T. P. 174,613 ; on the south by Lingolnugepatana and Godawattepatana claimed by the Crown ; on the west by a road (the village limit of Tolabowatta).



Scale of 8 Chains to an Inch.

Surveyor-General's Office,  
Colombo, June 22, 1910.

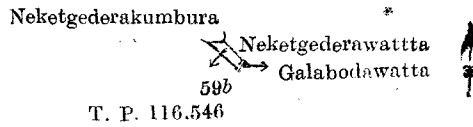
J. B. M. RIDOUT,  
for Surveyor-General.

II.—Preliminary plan 35. Field sheet : village plan, section III.  
Situation : Pitakolagama village in Passara korale of Badulla District.

Lot.	Name of Land.	Extent, A. R. P.
596	Galabodapataná (road reservation)	0 0 9

and bounded as follows : on the north by Neketgederakumbura claimed by Kandalagahaallegedera Punchi Noni, Neketgederawatta claimed by ditto ; on the east by Galabodawatta sold by the Crown ; on the south and west by T. P. 116,546.





Surveyor-General's Office,  
Colombo, June 22, 1910.

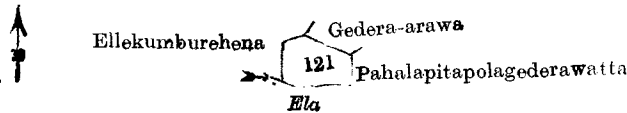
Scale of 8 Chains to an Inch.

J. B. M. RIDOUT,  
for Surveyor-General.

III.—Preliminary plan 35. Field sheet : village plan, section IV.  
Situation : Pitakolagama village in Passara korale of Badulla District.

Lot.	Name of Land.	Extent, A. R. P.
121	Gedara-arawa	0 2 3

and bounded as follows : on the north by Ellekumburehena declared to be private property under the Waste Lands Ordinances, Gedara-arawa claimed by Pahala Pitapolagedera Dingihamy ; on the east by Pahalapitapolagederawatta claimed by Pahalapitapolagedera Dingihamy and others ; on the south by an ela ; on the west by Ellekumburehena declared to be private property under the Waste Lands Ordinances.



Surveyor-General's Office,  
Colombo, June 22, 1910.  
3,840

Scale of 8 Chains to an Inch.

J. B. M. RIDOUT,  
for Surveyor-General.  
Uva S. O. 6—1910

**FINAL ORDERS.**

**Order under Section 2 of "The Waste Lands Ordinances of 1897, 1899, 1900, and 1903," declaring Lands to be Crown Property.**

In the matter of the lands commonly called or known as Thelabbehnekella and Ehalagahawattehena, situate in the village of Galwadiya, in the West Giruwa pattu of the Hambantota District, in the Southern Province, and of "The Waste Lands Ordinances of 1897, 1899, 1900, and 1903."

THE notice required by section 1 of "The Waste Lands Ordinances of 1897, 1899, 1900, and 1903," having been duly published in manner prescribed by that section in respect of the above-named lands (*vide* Notice No. 3,286), and no claim having been made to the said lands or to any interest therein within the period of three months from the date specified in the said notice, I, Charles Valentine Brayne, Special Officer appointed under section 28 of the said Ordinances, under and by virtue of the powers vested in me in that behalf by section 2 of the said Ordinances, do hereby on July 8, 1910, order and declare that the said lands as more fully described herein below, situate in the village of Galwadiya, in the West Giruwa pattu of the Hambantota District, in the Southern Province, and shown as lots 17 and 18 in preliminary plan 385 and in the annexed diagrams, and containing in extent 1 acre and 28 perches, are the property of the Crown.

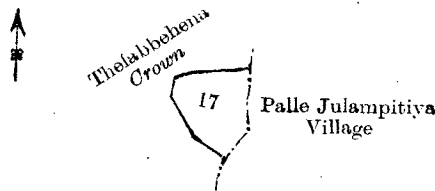
*Description of the Lands referred to.*

The following lots situated in the village of Galwadiya, in the West Giruwa pattu of the Hambantota District, in the Southern Province, as described in the annexed diagrams :—

I.—Preliminary plan 385. Field sheet P/11/33-41.  
Situation : Galwadiya village in Giruwa Pattu West.

Lot.	Name of Land.	Extent, A. R. P.
17	Thelabbehnekella	0 3 20

and bounded as follows : on the north by Thelabbehena claimed by the Crown ; on the east by the village limit of Palle Julampitiya ; on the south and west by Thelabbehena claimed by the Crown.



Surveyor-General's Office,  
Colombo, October 19, 1910.

Scale of 8 Chains to an Inch.

J. B. M. RIDOUT,  
for Acting Surveyor-General.

II.—Preliminary plan 385. Field sheet P/11/33-41.  
Situation : Galwadiya village in Giruwa Pattu West.

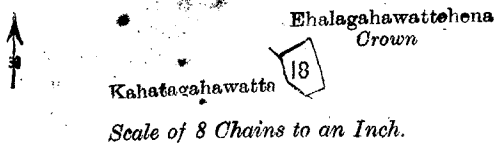
Lot.	Name of Land.	Extent, A. R. P.
18	Ehalagahawattehena	0 1 8

and bounded as follows : on the north and east by Ehalagahawattehena claimed by the Crown ; on the south by Ehalagahawattehena claimed by the Crown, Kahatagahawatta claimed by Kulasin Arachehige Dingi Appuhamy ; on the west by Kahatagahawatta claimed by Kulasin Arachehige Dingi Appuhamy.

July 8, 1910.

C. V. BRAYNE,  
Special Officer.

Surveyor-General's Office,  
Colombo, October 19, 1908.  
Hambantota S. O. 417



J. B. M. RIDOUT,  
for Acting Surveyor-General.

**Order under Section 2 of "The Waste Lands Ordinances of 1897, 1899, 1900, and 1903,"  
declaring Lands to be Crown Property.**

In the matter of the lands commonly called or known as Kiriwaneketiyehehena, Ketakelagahahena, situate in the village of Sapugahayaya, in the East Giruwa pattu of the Hambantota District, in the Southern Province, and of "The Waste Lands Ordinances of 1897, 1899, 1900, and 1903."

THE notice required by section 1 of "The Waste Lands Ordinances of 1897, 1899, 1900, and 1903," having been duly published in manner prescribed by that section in respect of the above-named lands (*vide* Notice No. 3,353), and no claim having been made to the said lands or to any interest therein within the period of three months from the date specified in the said notice, I, Charles Valentine Brayne, Special Officer appointed under section 28 of the said Ordinances, under and by virtue of the powers vested in me in that behalf by section 2 of the said Ordinances, do hereby on April 8, 1910, order and declare that the said lands, as more fully described herein below, situate in the village of Sapugahayaya, in the East Giruwa pattu of the Hambantota District, in the Southern Province, and shown as lots 31b and 23v in preliminary plan No. 394 and in the annexed diagrams, and containing in extent 5 acres 3 roods and 31 perches, are the property of the Crown.

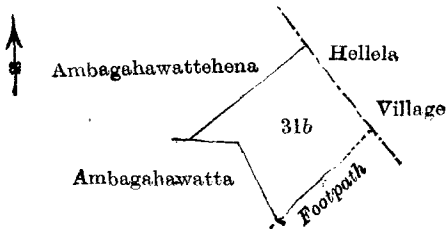
*Description of the Lands referred to.*

The following lots situated in the village of Sapugahayaya, in the East Giruwa pattu of the Hambantota District, in the Southern Province, as described in the annexed diagrams:—

I.—Preliminary plan 394. Field sheet P/11/2-10.  
Situation: Sapugahayaya village in East Giruwa pattu.

Lot.	Name of Land.	Extent, A. R. P.
31b	Kiriwaneketiyehehena	2 1 30

and bounded as follows: on the north by Ambagahawattehena claimed by Ratnayakage Mudalihamy and by Crown, the village limit of Hellela; on the east by the village limit of Hellela, a footpath; on the south by a footpath, Ambagahawatta claimed by Nettinge Mudalihamy and others; on the west by Ambagahawatta claimed by Nettinge Mudalihamy and others, Ambagahawattehena claimed by Ratnayakage Mudalihamy and by the Crown.



Surveyor-General's Office,  
Colombo, December 7, 1909.

Scale of 8 Chains to an Inch.

J. B. M. RIDOUT,  
for Surveyor-General.

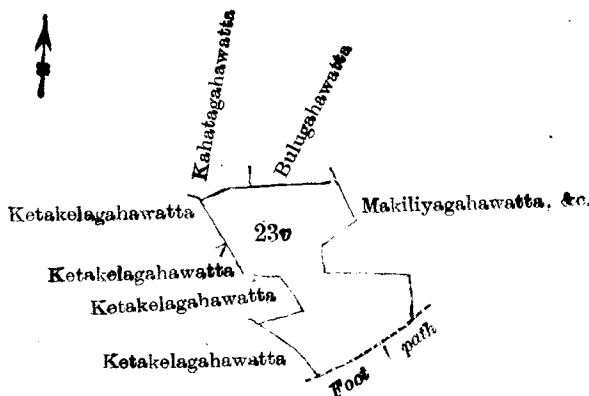
II.—Preliminary plan 394. Field sheet P/11/18-26.  
Situation: Sapugahayaya village in East Giruwa pattu.

Lot.	Name of Land.	Extent, A. R. P.
23v	Ketakelagahahena	3 2 1

and bounded as follows: on the north by Kahatagahawatta claimed by the Crown and now sold by the Crown, Bulugahawatta declared to be Crown property under the Waste Lands Ordinances; on the east by Mekiliyagahawatta, &c., claimed by Wickramage Don Andris and others; on the south by a footpath; on the west by Ketakelagahawatta claimed by Patiranage Babunhamy, Ketakelagahawatta declared to be Crown property under the Waste Lands Ordinances.

C. V. BRAYNE,  
Special Officer.

April 8, 1910.



Surveyor-General's Office,  
Colombo, April 9, 1908.  
Hambantota S. O. 418

Scale of 8 Chains to an Inch.

J. B. M. RIDOUT,  
for Surveyor-General.

**Order under Section 2 of "The Waste Lands Ordinances of 1897, 1899, 1900, and 1903,"  
declaring Lands to be Crown Property.**

In the matter of the lands commonly called or known as Wekandahenebadawetiya, Katuwehena, Mutuporuw watta, situate in the village of Metiyagane, in the Dambadeni Udukaha Korale West of the Dambadeni hatpattu of the Kurunegala District, in the North-Western Province, and of "The Waste Lands Ordinances of 1897, 1899, 1900, and 1903."

THE notice required by section 1 of "The Waste Lands Ordinances of 1897, 1899, 1900, and 1903," having been duly published in manner prescribed by that section in respect of the above-named lands (*vide* Notice No. 3,731), and on claim having been made to the said lands or to any interest therein within the period of three months from the date specified in the said notice, I, John Murray Davies, Special Officer appointed under section 28 of the said Ordinances, under and by virtue of the powers vested in me in that behalf by section 2 of the said Ordinances, do hereby on July 13, 1910, order and declare that the said lands, as more fully described herein below, situate in the village of Metiyagane, in the Dambadeni Udukaha Korale West of the Dambadeni hatpattu of the Kurunegala District, in the North-Western Province, and shown as lots 2b, 7a, 15a in preliminary plan 239 and in the annexed diagrams, and containing in extent 2 roods and 12 perches, are the property of the Crown.

*Description of the Lands referred to.*

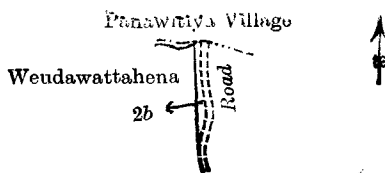
The following lots situated in the village of Metiyagane, in the Dambadeni Udukaha Korale West of the Dambadeni hatpattu of the Kurunegala District, in the North-Western Province, as described in the annexed diagrams:—

I.—Preliminary plan 239. Field sheet I/18/19-27.

Situation: Metiyagane village in Dambadeni Udukaha Korale West of Kurunegala District.

Lot.	Name of Land.	Extent, A. R. P.
2b	Wekandahenebadawetiya	0 0 22

and bounded as follows: on the north by the village limit of Panawitiya; on the east and south by a road; on the west by Weudawattahena claimed by Kornelis Appuhamy of Botala.



*Scale of 8 Chains to an Inch.*

Surveyor-General's Office,  
Colombo, February 14, 1910.


J. B. M. RIDOUT,  
for Surveyor-General.

II.—Preliminary plan 239. Field sheet I/18/19-27.

Situation: Metiyagane village in Dambadeni Udukaha Korale West of Kurunegala District.

Lot.	Name of Land.	Extent, A. R. P.
7a	Katuwehena	0 0 10

and bounded as follows: on the north and east by a road; on the south and west by Katuwehena claimed by William Gunatilaka of Halgampitiya.



*Scale of 8 Chains to an Inch.*

Surveyor-General's Office,  
Colombo, February 14, 1910.


J. B. M. RIDOUT,  
for Surveyor-General.

III.—Preliminary plan 239. Field sheet I/18/19-27.

Situation: Metiyagane village in Dambadeni Udukaha Korale West of Kurunegala District.

Lot.	Name of Land.	Extent, A. R. P.
15a	Mutuporuwewatta	0 1 20

and bounded as follows: on the north and east by a road; on the south by Mutuporuwewatta claimed by the Crown and now admitted to be private; on the west by Mutuporuwewatta claimed by Katuwellegama Karolis Appuhamy and others.



*Scale of 8 Chains to an Inch.*

Surveyor-General's Office,  
Colombo, February 14, 1910.

J. B. M. RIDOUT,  
for Surveyor-General.

Kurunegala S. O. 233

**Order under Section 2 of "The Waste Lands Ordinances of 1897, 1899, 1900, and 1903,"  
declaring Lands to be Crown Property.**

In the matter of the lands commonly called or known as Cemetery and Road, situate in the village of Udawela, in the Meda Pattu Korale West of the Katugampola hatpattu of the Kurunegala District, in the North-Western Province, and of "The Waste Lands Ordinances of 1897, 1899, 1900, and 1903."

THE notice required by section 1 of "The Waste Lands Ordinances of 1897, 1899, 1900, and 1903," having been duly published in manner prescribed by that section in respect of the above-named lands (*vide* Notice No. 3,734), and no claim having been made to the said lands or to any interest therein within the period of three months from the date

specified in the said notice, I, John Murray Davies, Special Officer appointed under section 28 of the said Ordinances, under and by virtue of the powers vested in me in that behalf by section 2 of the said Ordinances, do hereby on July 13, 1910, order and declare that the said lands, as more fully described herein below, situate in the village of Udawela, in the Meda Pattu Korale West of the Katugampola hatpattu of the Kurunegala District, in the North-Western Province, and shown as lots 3c, 3d, 51d in preliminary plan No. 297 and in the annexed diagrams, and containing in extent 1 acre 3 roods and 19 perches, are the property of the Crown.

*Description of the Lands referred to.*

The following lots situated in the village of Udawela, in the Meda Pattu Korale West of the Katugampola hatpattu of the Kurunegala District, in the North-Western Province, as described in the annexed diagrams:—

I.—Preliminary plan 297. Field sheet: village plan I/17/3-4, 11-12.  
 Situation: Udawela village in Meda Pattu Korale West of Kurunegala District.

Lot.	Name of Land.	Extent, A. R. P.
3c	Cemetery	1 0 13
3d	Road	0 2 26
		1 2 39

and bounded as follows: on the north by the road from Udugama to Talgahapotta; on the east by Kahatagahamulawatta claimed by Baba Vedarala and now sold by the Crown, Minipitiyahena claimed by Wanasinhe Arachchilage Mal Naide, Diulgahamulawatta claimed by Baba Naide and another and now sold by the Crown, Kahatagahamulawatta claimed by Baba Naide and now sold by the Crown; on the south by a road, Kahatagahamulawatta claimed by Jayawearachchilage Manu Naide and another; on the west by Attakotuwwatta claimed by Jayawearachchilage Manu Naide and another and now sold by the Crown, Attakotuwwatta claimed by Jayawearachchilage Podiya Naide and another and now sold by the Crown, Attakotuwwatta claimed by Angampolowa Padu Fernando Annavie and another, Kahatagahawatta claimed by Appu Naide and now sold by the Crown.



Surveyor-General's Office,  
 Colombo, February 16, 1910.

Scale of 8 Chains to an Inch.

H. O. BARNARD,  
 for Surveyor-General.

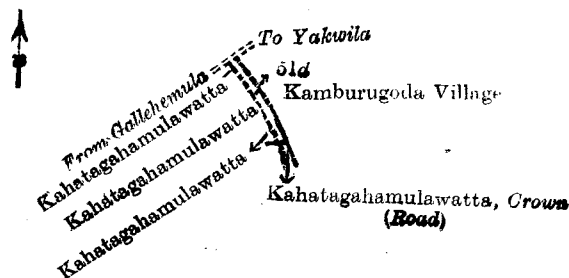
II.—Preliminary plan 297. Field sheet: village plan I/17/19.  
 Situation: Udawela village in Meda Pattu Korale West of Kurunegala District.

Lot.	Name of Land.	Extent, A. R. P.
51d	Road	0 0 20

and bounded as follows: on the north by the road from Gallehemulla to Yakwila, the village limit of Kamburugoda; on the east by the village limit of Kamburugoda; on the south by Kahatagahamulawatta (road) claimed by the Crown; on the west by Kahatagahamulawatta claimed by Don Cornelis de Silva and another and now sold by the Crown.

July 13, 1910.

J. M. DAVIES,  
 Special Officer.



Surveyor-General's Office,  
 Colombo, February 16, 1910.  
 Kurunegala S. O. 234

Scale of 8 Chains to an Inch.

H. O. BARNARD,  
 for Surveyor-General.

**Order under Section 2 of "The Waste Lands Ordinances of 1897, 1899, 1900, and 1903,"  
declaring Lands to be Crown Property.**

In the matter of the lands commonly called or known as Timbiriwewawela, Timbiriwewawela (bund reservation), situate in the village of Timbiriwewa, in the Ihala Kende tulana of the Kende korale of the Nuwaragam palata, in the North-Central Province, and of "The Waste Lands Ordinances of 1897, 1899, 1900, and 1903."

THE notice required by section 1 of "The Waste Lands Ordinances of 1897, 1899, 1900, and 1903," having been duly published in manner prescribed by that section in respect of the above-named lands (*vide* Notice No. 3,746), and no claim having been made to the said lands or to any interest therein within the period of three months from the date specified in the said notice, I, Howard Orme Fox, Special Officer appointed under section 28 of the said Ordinances under and by virtue of the powers vested in me in that behalf by section 2 of the said Ordinances, do hereby on July 7, 1910, order and declare that the said lands as more fully described herein below, situate in the village of Timbiriwewa, in the Ihalakende tulana of the Kende korale of the Nuwaragam palata, in the North-Central Province, and shown as lots 4 and 4a in preliminary plan 549, and in the annexed diagram, and containing in extent 4 acres and 24 perches, are the property of the Crown.

*Description of the Lands referred to.*

The following lots situated in the village of Timbiriwewa, in the Ihalakende tulana of the Kende korale of the Nuwaragam palata, in the North-Central Province, as described in the annexed diagram :—

Preliminary plan 549.

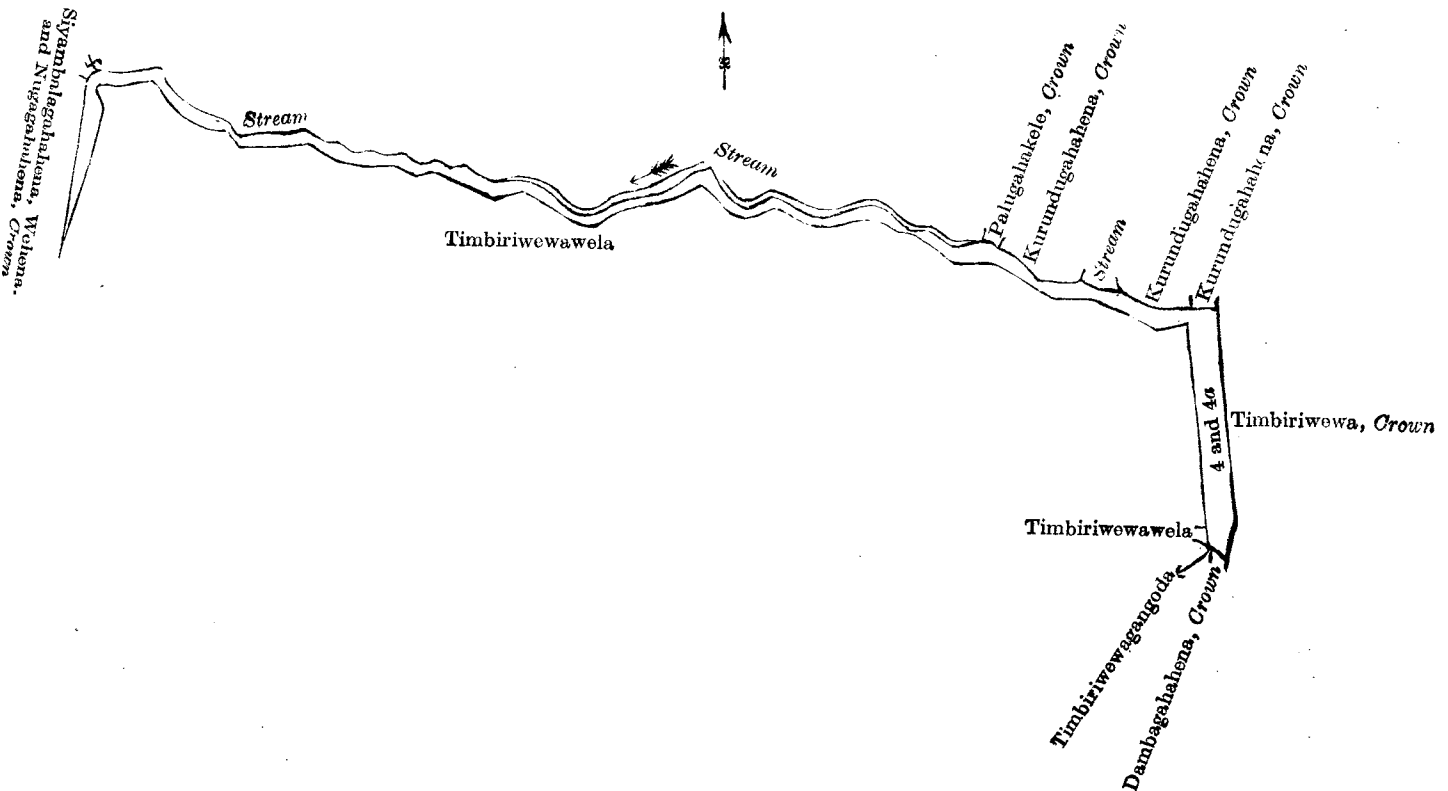
Situation : Timbiriwewa village in Kende korale of Nuwaragam palata.

Lot.	Name of Land.	Extent, A. R. P.
4	Timbiriwewawela	3 0 13
4a	Timbiriwewawela (bund reservation)	1 0 11
		4 0 24

and bounded as follows : on the north by a stream, Palugahakele declared to be Crown property under the Waste Lands Ordinances, Kurundugahahena declared to be Crown property under the Waste Lands Ordinances, a stream, Kurundugahahena declared to be Crown property under the Waste Lands Ordinances ; on the east by Timbiriwewa declared to be Crown property under the Waste Lands Ordinances ; on the south by Dambagahahena declared to be Crown property under the Waste Lands Ordinances, Timbiriwewagangoda (private), Timbiriwewawela (private) ; on the west by Siyambalagahahena, Wihena, and Nugagahahena declared to be Crown property under the Waste Lands Ordinances.

H. O. Fox,  
Special Officer.

July 7, 1910.



Surveyor-General's Office,  
Colombo, February 22, 1910.  
Anuradhapura S. O. 615

Scale of 8 Chains to an Inch.

J. B. M. RIDOUT,  
for Surveyor-General.

**Order under Section 2 of "The Waste Lands Ordinances of 1897, 1899, 1900, and 1903,"  
declaring Lands to be Crown Property.**

In the matter of the lands commonly called or known as Kunchikulamamahawela (abandoned paddy field) and Kunchikulama-akkarewela, situate in the village of Kunchikulama, in the Nachcha tulana of the Ulagalla korale of the Hurulupalata, in the North-Central Province, and of "The Waste Lands Ordinances of 1897, 1899, 1900, and 1903."

THE notice required by section 1 of "The Waste Lands Ordinances of 1897, 1899, 1900, and 1903," having been duly published in manner prescribed by that section in respect of the above-named lands (*vide* Notice No. 3,753), and no claim having been made to the said lands or to any interest therein within the period of three months from the date specified in the said notice, I, Howard Orme Fox, Special Officer appointed under section 28 of the said Ordinances, under

and by virtue of the powers vested in me in that behalf by section 2 of the said Ordinances, do hereby on July 14, 1910, order and declare that the said lands, as more fully described herein below, situate in the village of Kunchikulama, in the Nachcha tulana of the Ulagalla korale of the Hurulupalata, in the North-Central Province, and shown as lots 3c2, 3c3, and 3e in preliminary plan No. 402 and in the annexed diagram, and containing in extent 1 acre and 15 perches, are the property of the Crown.

*Description of the Lands referred to.*

The following lots situated in the village of Kunchikulama, in the Nachcha tulana of the Ulagalla korale of the Hurulupalata, in the North-Central Province, as described in the annexed diagram :—

Preliminary plan 402. Field sheet: block survey F/14/7-15.

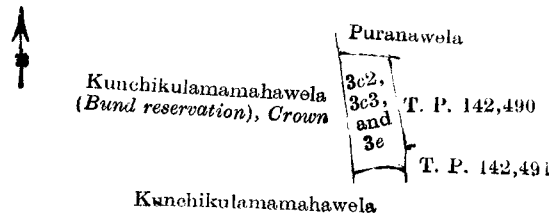
Situation: Kunchikulama village in Ulagalla korale of Nachcha tulana of Anuradhapura District.

Lot.	Name of Land.	Extent, A. R. P.
3c2	Kunchikulamamahawela (abandoned paddy field)	0 0 2
3c3	Do.	0 3 10
3e	Kunchikulama-akkarewela	0 1 3
		<hr/> 1 0 15

and bounded as follows: on the north by Puranawela claimed by the villagers of Kunchikulama; on the east by T. Ps. 142,490 and 142,491; on the south by Kunchikulamamahawela claimed by Kappuwa Upasiteaya and others; on the west by Kunchikulamamahawela (bund reservation) declared to be Crown property under the Waste Lands Ordinances.

July 14, 1910.

H. O. Fox,  
Special Officer.



Scale of 8 Chains to an Inch.

Surveyor-General's Office,  
Colombo, February 23, 1910.  
Anuradhapura S. O. 616

J. B. M. RIDOUT,  
for Surveyor-General.

**Order under Section 2 of "The Waste Lands Ordinances of 1897, 1899, 1900, and 1903,"  
declaring Lands to be Crown Property.**

In the matter of the lands commonly called or known as Amanagamakumbura (abandoned field), situate in the village of Amane, in the Nuwaragam tulana of the Nuwaragam korale of the Nuwaragam palata, in the North-Central Province, and of "The Waste Lands Ordinances of 1897, 1899, 1900, and 1903."

THE notice required by section 1 of "The Waste Lands Ordinances of 1897, 1899, 1900, and 1903," having been duly published in manner prescribed by that section in respect of the above-named lands (*vide* Notice No. 3,752), and no claim having been made to the said lands or to any interest therein within the period of three months from the date specified in the said notice, I, Howard Orme Fox, Special Officer appointed under section 28 of the said Ordinances, under and by virtue of the powers vested in me in that behalf by section 2 of the said Ordinances, do hereby on July 15, 1910, order and declare that the said lands, as more fully described herein below, situate in the village of Amane, in the Nuwaragam tulana of the Nuwaragam korale of the Nuwaragam palata, in the North-Central Province, and shown as lots 2c, 2c1, 2e, and 2f in preliminary plan 320 and in the annexed diagrams, and containing in extent 3 acres 1 rood and 18 perches, are the property of the Crown.

*Description of the Lands referred to.*

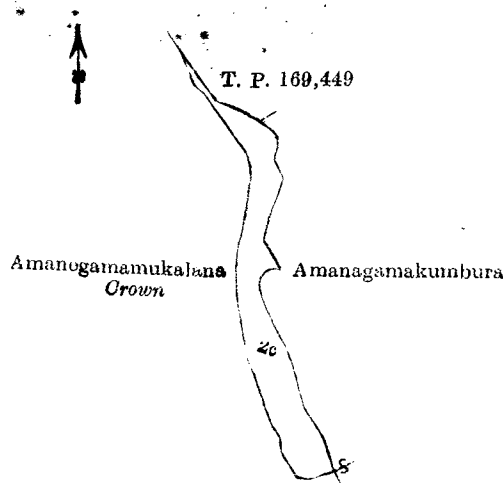
The following lots situated in the village of Amane, in the Nuwaragam tulana of the Nuwaragam korale of the Nuwaragam palata, in the North-Central Province, as described in the annexed diagram :—

I.—Preliminary plan 320. Field sheet: village plan.

Situation: Amane village in Nuwaragam korale of Nuwarakalawiya District.

Lot.	Name of Land.	Extent, A. R. P.
2c	Amanagamakumbura (abandoned field)	2 1 20

and bounded as follows: on the north by T. P. 169,449; on the east by Amanagamakumbura (private); on the south and west by Amanegamamakalana declared to be Crown property under the Waste Lands Ordinances.



Surveyor-General's Office,  
Colombo, February 23, 1910.

Scale of 8 Chains to an Inch.

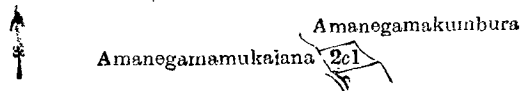
J. B. M. RIDOUT,  
for Surveyor-General.

II.—Preliminary plan 320. Field sheet: village plan.

Situation: Amane village in Nuwaragam korale of Nuwarakalawiya District.

Lot.	Name of Land.	Extent, A. R. P.
2c1	Amanegamakumbura (abandoned field)	0 0 30

and bounded as follows: on the north and east by Amanegamakumbura (private); on the south by Amanegamamukalana declared to be Crown property under the Waste Lands Ordinances, a stream; on the west by Amanegamamukalana declared to be Crown property under the Waste Lands Ordinances.



Surveyor-General's Office,  
Colombo, February 23, 1910.

Scale of 8 Chains to an Inch.

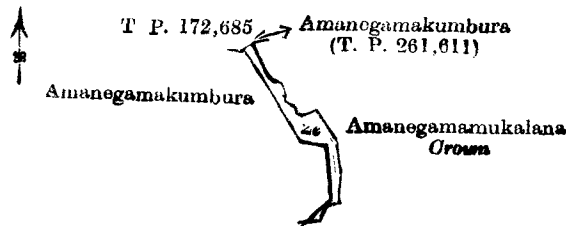
J. B. M. RIDOUT,  
for Surveyor-General.

III.—Preliminary plan 320. Field sheet: village plan.

Situation: Amane village in Nuwaragam korale of Nuwarakalawiya District.

Lot.	Name of Land.	Extent, A. R. P.
2e	Amanegamakumbura (abandoned field)	0 1 38

and bounded as follows: on the north by T. P. 172,685; on the east by Amanegamakumbura sold by the Crown (T. P. 261,611), Amanegamamukalana declared to be Crown property under the Waste Lands Ordinances; on the south by Amanegamamukalana declared to be Crown property under the Waste Lands Ordinances; on the west by Amanegamakumbura (private).



Surveyor-General's Office,  
Colombo, February 23, 1910.

Scale of 8 Chains to an Inch.

J. B. M. RIDOUT,  
for Surveyor-General.

IV.—Preliminary plan 320. Field sheet: village plan.

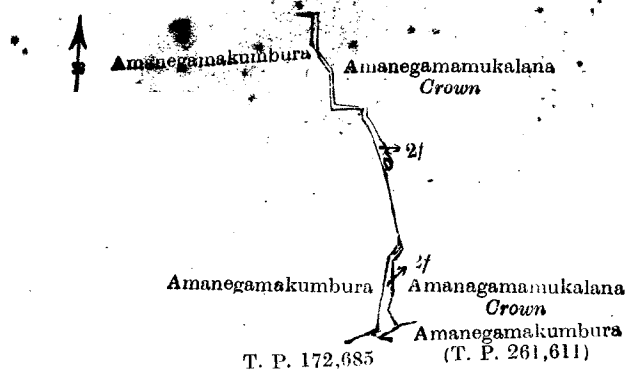
Situation: Amane village in Nuwaragam korale of Nuwarakalawiya District.

Lot.	Name of Land.	Extent, A. R. P.
2f	Amanegamakumbura (abandoned field)	0 1 10

and bounded as follows: on the north and east by Amanegamamukalana declared to be Crown property under the Waste Lands Ordinances; on the south by Amanegamakumbura sold by the Crown (T. P. 261,611), T. P. 172,685; on the west by Amanegamakumbura (private).

July 15, 1910.

H. O. Fox,  
Special Officer.



Surveyor-General's Office,  
Colombo, February 23, 1910.  
Anuradhapura S. O. 617

Scale of 8 Chains to an Inch.

J. B. M. RIDOUT,  
for Surveyor-General.

Order under Section 2 of "The Waste Lands Ordinances of 1897, 1899, 1900, and 1903,"  
declaring Land to be Crown Property.

In the matter of the land commonly called or known as Huriyahelapatana *alias* Akula-arawehena, situate in the village of Kendagolla, in the Rilpola korale of the Yatikinda division, in the Province of Uva, and of "The Waste Lands Ordinances of 1897, 1899, 1900, and 1903."

THE notice required by section 1 of "The Waste Lands Ordinances of 1897, 1899, 1900, and 1903," having been duly published in manner prescribed by that section in respect of the above-named land (*vide* Notice No. 3,719), and no claim having been made to the said land or to any interest therein within the period of three months from the date specified in the said notice, I, John Murray Davies, Special Officer appointed under section 28 of the said Ordinances, under and by virtue of the powers vested in me in that behalf by section 2 of the said Ordinances, do hereby on July 7, 1910, order and declare that the said land, as more fully described herein below, situate in the village of Kendagolla, in the Rilpola korale of the Yatikinda division, in the Province of Uva, and shown as lot 30b in preliminary plan 29 and in the annexed diagram, and containing in extent 1 acre and 32 perches, is the property of the Crown.

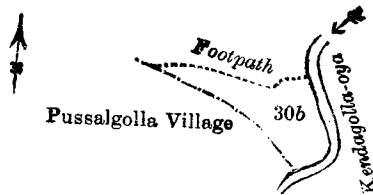
Description of the Land referred to.

The land commonly called or known as Huriyahelapatana *alias* Akula-arawehena, situated in the village of Kendagolla in the Rilpola korale of the Yatikinda division, in the Province of Uva, containing in extent 1 acre and 32 perches shown as lot 30b in preliminary plan 29 and in the annexed diagram, and bounded as follows: on the north by a footpath; on the east by the Kendagolla-oya; on the south and west by the village limit of Pussalgolla.

July 7, 1910.

Field sheet M/7/40-48.

J. M. DAVIES,  
Special Officer.



Surveyor-General's Office,  
Colombo, February 1, 1910.  
Uva S. O. 1,369

Scale of 8 Chains to an Inch.

H. O. BARNARD,  
for Surveyor-General.