

# Ceylon Government Gazette

Published by Authority.

No. 6,399 — FRIDAY, AUGUST 26, 1910.

PART I.—General: Minutes, Proclamations, Appointments, and General Government Notifications.

PART II.—Legal and Judicial.

PART III.—Provincial Administration.

PART IV.—Land Settlement.

PART V.—Mercantile, Marine, Municipal, Local, &c.

*Separate paging is given to each Part in order that it may be filed separately.*

## Part IV.—Land Settlement.

	PAGE		PAGE
Preliminary Notices .. .. .	931	Final Orders .. .. .	941

### PRELIMINARY NOTICES.

#### Notice under "The Waste Lands Ordinances of 1897, 1899, 1900, and 1903."

TAKE notice that unless within three months from August 26, 1910, the persons, if any, who claim any interest in the lands hereinafter mentioned or in any one or more of such lands make claim in person or in writing to the said lands or any of them or to some interest therein to J. M. Davies, Esq., Special Officer appointed under section 28 of "The Waste Lands Ordinances of 1897, 1899, 1900, and 1903," at his office at Fort, Colombo:

Such Special Officer, in pursuance of the powers vested in him by the said Ordinances, will declare by writing under his hand that the said lands or such of them, as to which no claim has been made, are the property of the Crown.

J. M. DAVIES,  
Special Officer.

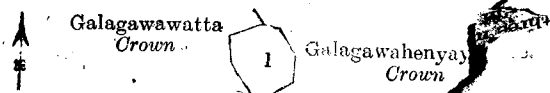
#### *Description of the Lands referred to.*

The following lots situated in the village of Talwatta, in the West Giruwa pattu of the Hambantota District, in the Southern Province, as described in the annexed diagrams:—

I.—Preliminary plan 202. Field sheet: village plan P/11/1-9.  
Situation: Talwatta village in West Giruwa pattu of Hambantota District.

Lot.	Name of Land.	Extent, A. R. P.
1	Galagawahenawatta	0 2 21

and bounded as follows: on the north by Galagawawatta declared to be Crown property under the Waste Lands Ordinances, Galagawahenyaya, &c., declared to be Crown property under the Waste Lands Ordinances; on the east and south by Galagawahenyaya, &c., declared to be Crown property under the Waste Lands Ordinances; on the west by Galagawawatta declared to be Crown property under the Waste Lands Ordinances.



Scale of 8 Chains to an Inch.

Surveyor-General's Office,  
Colombo, March 8, 1910.

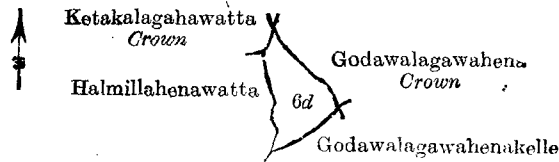
J. B. M. RIDOUT,  
for Surveyor-General.

## II.—Preliminary plan 202. Field sheet : village plan P/11/1-9.

Situation : Talwatta village in West Giruwa pattu of Hambantota District.

Lot.	Name of Land.	Extent, A. R. P.
6d	Godawalagawahenakelle	0 3 20

and bounded as follows : on the north and east by Godawalagawahena declared to be Crown property under the Waste Lands Ordinances ; on the south by Godawalagawahenakelle sold by the Crown ; on the west by Halmillahenawatta claimed by the Crown ; Ketakalagahawatta claimed by the Crown.



Surveyor-General's Office,  
Colombo, March 8, 1910.

Scale of 8 Chains to an Inch.

J. B. M. RIDOUT,  
for Surveyor-General.

## III.—Preliminary plan 202. Field sheet : village plan O/15/8-16.

Situation : Talwatta village in West Giruwa pattu of Hambantota District.

Lot.	Name of Land.	Extent, A. R. P.
6f	Koswattahenawatta	0 1 10

and bounded as follows : on the north by Halmillahenawatta claimed by the Crown ; on the east by Koswattahenawatta declared to be Crown property under the Waste Lands Ordinances ; on the south and west by Koswattahenawatta declared to be Crown property under the Waste Lands Ordinances.



Surveyor-General's Office,  
Colombo, March 8, 1910.

Scale of 8 Chains to an Inch.


J. B. M. RIDOUT,  
for Surveyor-General.

## IV.—Preliminary plan 202. Field sheet : village plan O/15/8-16.

Situation : Talwatta village in West Giruwa pattu of Hambantota District.

Lot.	Name of Land.	Extent, A. R. P.
11d	Galinda-ara-atmagawatta	0 1 0

and bounded as follows : on the north by Pindeniya claimed by Kudage Abaran and others ; on the east, south, and west by Puswelketiyahena claimed by the Crown.



Surveyor-General's Office,  
Colombo, March 8, 1910.

Scale of 8 Chains to an Inch.

J. B. M. RIDOUT,  
for Surveyor-General.

## V.—Preliminary plan 202. Field sheet : village plan O/15/7-8, 15-16, &amp;c.

Situation : Talwatta village in West Giruwa pattu of Hambantota District.

Lot.	Name of Land.	Extent, A. R. P.
34	Unapanduragawadeniya	0 2 10

and bounded as follows : on the north by Katuhena declared to be Crown property under the Waste Lands Ordinances ; on the east by Aragawawatta claimed by K. Ranhamy and others, Aragawakella claimed by Kudage Kottan and others ; on the south by Aragawawatta granted at half-improved value ; on the west by the village limit of Daramitiara.



Surveyor-General's Office,  
Colombo, July 27, 1910.

Scale of 8 Chains to an Inch.

J. B. M. RIDOUT,  
for Acting Surveyor-General.  
Hambantota S. O. 51—1910

## Notice under "The Waste Lands Ordinances of 1897, 1899, 1900, and 1903."

TAKE notice that unless within six months from August 26, 1910, the persons, if any, who claim any interest in the land hereinafter mentioned make claim in person or in writing to the said land or to some interest therein to H. O. Fox, Esq., Special Officer appointed under section 28 of "The Waste Lands Ordinances of 1897, 1899, 1900, and 1903," at his office at Fort, Colombo :

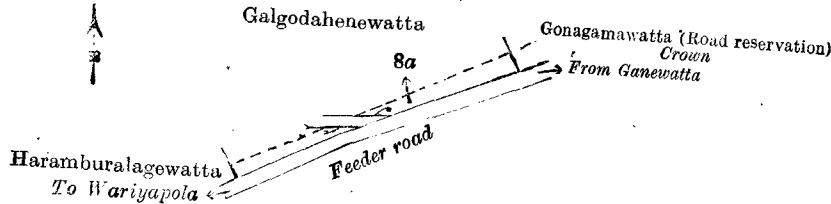
Such Special Officer, in pursuance of the powers vested in him by the said Ordinances, will declare by writing under his hand that the land, to which no claim has been made, is the property of the Crown.

H. O. Fox,  
Special Officer.

*Description of the Land referred to.*

The land commonly called or known as Galgodahena (road reservation), situate in the village of Alupothagama, in the Kudagalboda Egoda korale of the Weudawili hatpattu of the Kurunegala District, in the North-Western Province, containing in extent 1 rood, shown as lot 8a in preliminary plan 95, and in the annexed diagram, and bounded as follows : on the north by Galgodahenewatta sold by the Crown ; on the east by Gonagamawatta (road reservation) claimed by the Crown ; on the south by the road from Ganewatta to Wariyapola ; on the west by Haramburalagewatta admitted to be private property.

Field sheet : I/8/39-40.



Surveyor-General's Office,  
Colombo, June 30, 1910.  
3.842

Scale of 4 Chains to an Inch.

J. B. M. RIDOUT,  
for Surveyor-General.  
Kurunegala S. O. 50—1910

**Notice under "The Waste Lands Ordinances of 1897, 1899, 1900, and 1903."**

TAKE notice that unless within three months from August 26, 1910, the persons, if any, who claim any interest in the lands hereinafter mentioned or in any one or more of such lands make claim in person or in writing to the said lands or any of them or to some interest therein to J. M. Davies, Esq., Special Officer appointed under section 28 of "The Waste Lands Ordinances of 1897, 1899, 1900, and 1903," at his office at Fort, Colombo :

Such Special Officer, in pursuance of the powers vested in him by the said Ordinances, will declare by writing under his hand that the said lands or such of them, as to which no claim has been made, are the property of the Crown.

J. M. DAVIES,  
Special Officer.

*Description of the Lands referred to.*

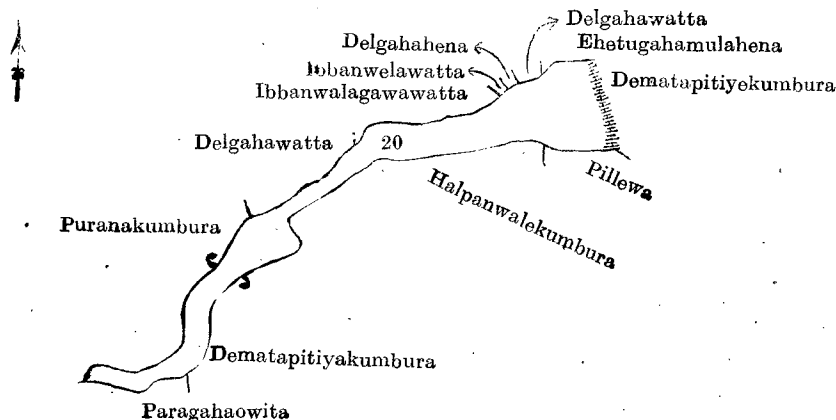
The following lots situated in the village of Werahera, in the Meda pattu Korale West of the Katugampola hatpattu of the Kurunegala District, in the North-Western Province, as described in the annexed diagrams :—

I.—Preliminary plan 310. Field sheet : village plan I/17/36, &c.

Situation : Werahera village in Meda Pattu West Korale of Kurunegala District.

Lot.	Name of Land.	Extent, A. R. P.
20	Ibiwala (swamp and water-hole)	3 3 26

and bounded as follows : on the north by Delgahawatta claimed by a Tamby of Elabodagama, Ibbanwalagawawatta claimed by Ilangakoon Mudiyansele Bandappu and others, Ibbanwelawatta claimed by Ilangakoon Mudiyansele Bandappu, Delgahahena claimed by Itrachhari Nekatige Podina and another, Delgahawatta claimed by ditto, Ehetugahamulahena claimed by Punchirala Appuhamy ; on the east by Dematapitiekumbura claimed by Ilangakoon Mudiyansele Bandappu and others ; on the south by Pillewa claimed by Werahera Temple, Halpanwalekumbura claimed by Mennuhamy Arachchi and others, Dematapitiekumbura claimed by Bandappuhamy, Paragahaowita claimed by a Tamby of Elabodagama and others ; on the west by Puranakumbura claimed by a Tamby of Elabodagama.



Surveyor-General's Office,  
Colombo, July 23, 1910.

Scale of 8 Chains to an Inch.

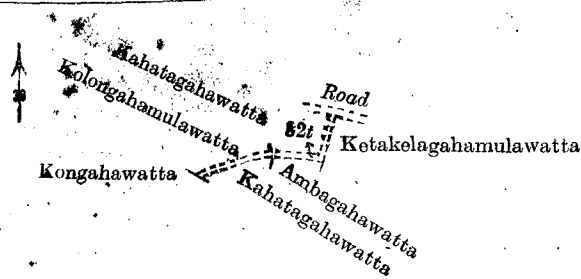
J. B. M. RIDOUT,  
for Acting Surveyor-General.

II.—Preliminary plan 310. Field sheet : village plan I/17/36, &c.

Situation : Werahera village in Meda Pattu West Korale of Kurunegala District.

Lot.	Name of Land.	Extent, A. R. P.
32t	Road	0 0 23

and bounded as follows : on the north by Kolongahamulawatta claimed by Wijesurige Karamanis Naide, Kahatagahawatta claimed by Wijesurige Ungu Naide, a road ; on the east by Ketakelagahamulawatta claimed by Wijesurige Arachchi Naide ; on the south by Ambagahawatta claimed by Wijesurige Ungu Naide, Kahatagahawatta claimed by Wijesurige Bastian Naide ; on the west by Kongahawatta claimed by Karamanis Naide.



Surveyor-General's Office,  
Colombo, July 23, 1910.

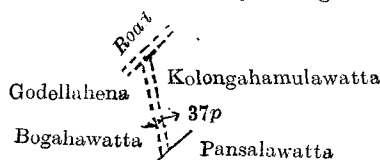
Scale of 8 Chains to an Inch.

J. B. M. RIDOUT,  
for Acting Surveyor-General.

III.—Preliminary plan 310. Field sheet : village plan I/17/36, &c.  
Situation : Werahera village in Meda Pattu West Korale of Kurunegala District.

Lot.	Name of Land.	Extent, A. R. P.
37p	Road	0 0 14

and bounded as follows : on the north by a road ; on the east by Kolongahamulawatta claimed by Ilangakoon Mudiyanseleage Punchirala ; on the south by Pansalawatta claimed by the Pansala ; on the west by Bogahawatta claimed by Ilangakoon Mudiyanseleage Bandappu, Godellehena claimed by Ilangakoon Mudiyanseleage Singhappu and others.



Surveyor-General's Office,  
Colombo, July 23, 1910.

Scale of 8 Chains to an Inch.

J. B. M. RIDOUT,  
for Acting Surveyor-General.  
Kurunegala S. O. 51—1910

3,843

Notice under "The Waste Lands Ordinances of 1897, 1899, 1900, and 1903."

TAKE notice that unless within three months from August 26, 1910, the persons, if any, who claim any interest in the lands hereinafter mentioned or in any one or more of such lands or to some interest therein make claim in person or in writing to the said lands or any of them or to some interest therein to J. M. Davies, Esq., Special Officer appointed under section 28 of "The Waste Lands Ordinances of 1897, 1899, 1900, and 1903," at his office at Fort, Colombo :

Such Special Officer, in pursuance of the powers vested in him by the said Ordinances, will declare by writing under his hand that the said lands or such of them, as to which no claim has been made, are the property of the Crown:

J. M. DAVIES,  
Special Officer.

Description of the Lands referred to.


The following lots situated in the village of Murutenge, in the Mayurawati korale of the Dambadeni hatpattu of the Kurunegala District, in the North-Western Province, as described in the annexed diagrams :—

I.—Preliminary plan 14.

Situation : Murutenge village in Mayurawati korale of the Kuruneglala District.

Lot.	Name of Land.	Extent, A. R. P.
Ilu	Morangewelahena (cemetery)	0 0 30

and bounded as follows : on the north by Yabaragodellehena sold by the Crown, Morangewelapillewa claimed by the Crown ; on the east by Morangewelapillewa claimed by the Crown ; on the south by Morangewelapillewa claimed by the Crown, Veralugahamulahena sold by the Crown ; on the west by Veralugahamulahena sold by the Crown.



Surveyor-General's Office,  
Colombo, April 27, 1910.

Scale of 8 Chains to an Inch.

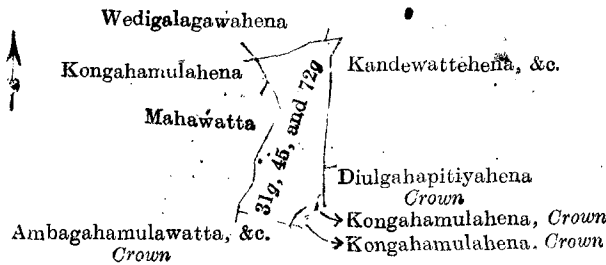
J. B. M. RIDOUT,  
for Surveyor-General.

II.—Preliminary plan 14.

Situation : Murutenge village in Mayurawati korale of the Kurunegala District.

Lot	Name of Land.	Extent, A. R. P.
31g	Galkandemukulana	0 0 30
45	Do.	1 2 0
72g	Dq.	0 0 31
		1 3 21

and bounded as follows : on the north by Wedigalagawahena sold by the Crown, Kandewattehena, &c., sold by the Crown ; on the east by Kandewattehena, &c., sold by the Crown, Diulgahapitiyehena claimed by the Crown, Kongahamulahena claimed by the Crown ; on the south by Ambagahamulawatta, &c., claimed by the Crown ; on the west by Mahawatta claimed by Kiriya and another, Kongahamulahena sold by the Crown.



Surveyor-General's Office,  
Colombo, April 27, 1910.

Scale of 8 Chains to an Inch.

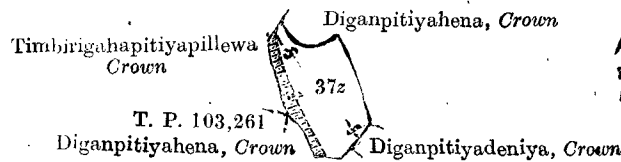
J. B. M. RIDOUT,  
for Surveyor-General.

III.—Preliminary plan 14.

Situation : Murutenge village in Mayurawati korale of the Kurunegala District.

Lot.	Name of Land.	Extent, A. R. P.
37z	Diganpitiyewewa	1 1 37

and bounded as follows : on the north and east by Diganpitiyehena claimed by the Crown ; on the south by Diganpitiyadeniya claimed by the Crown, Diganpitiyahena claimed by the Crown ; on the west by T. P. 103,261, Timbirigahapitiyepillewa claimed by the Crown.



Surveyor-General's Office,  
Colombo, April 27, 1910.

Scale of 8 Chains to an Inch.

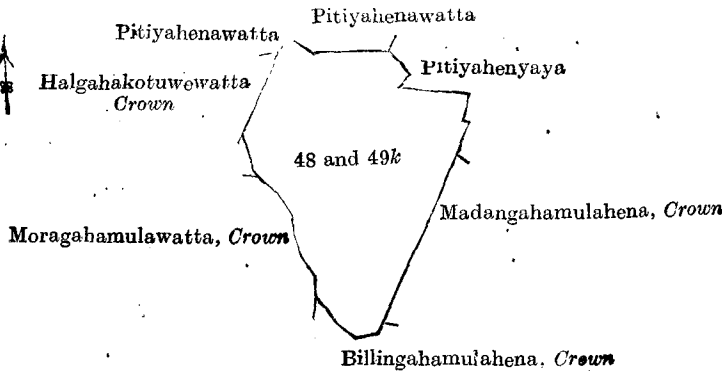
J. B. M. RIDOUT,  
for Surveyor-General.

IV.—Preliminary plan 14.

Situation : Murutenge village in Mayurawati korale of the Kurunegala District.

Lot.	Name of Land.	Extent, A. R. P.
48	Imbulgahamukalana	6 3 0
49k	Imbulalamukalana	0 1 34
		7 0 34

and bounded as follows : on the north by Pitiyahenawatta sold by the Crown, Pitiyahenyaya sold by the Crown ; on the east by Pitiyahenyaya sold by the Crown, Madangahamulahena claimed by the Crown ; on the south by Bilingahamulahena claimed by the Crown ; on the west by Moragahamulawatta, &c., claimed by J. R. Bandirala and others, Halgahakotuwe-watta claimed by the Crown, Pitiyahenewatta sold by the Crown.



Surveyor-General's Office,  
Colombo, April 27, 1910.

Scale of 8 Chains to an Inch.

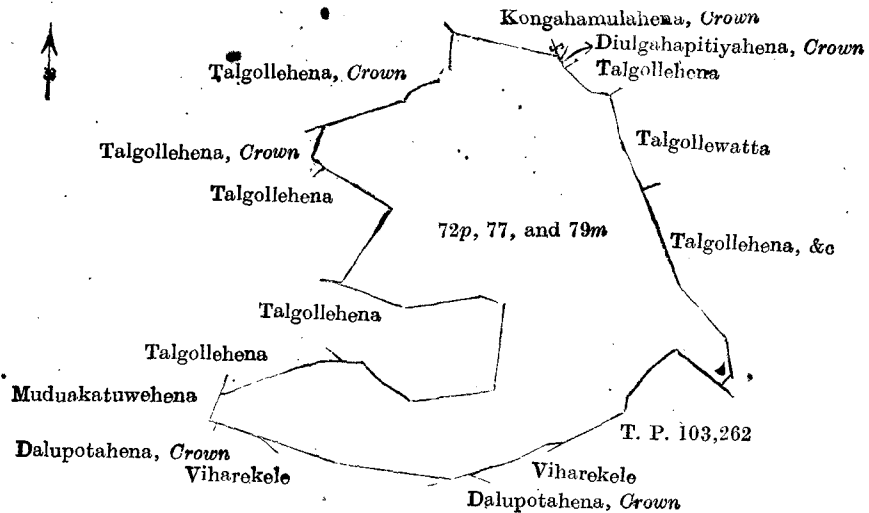
J. B. M. RIDOUT,  
for Surveyor-General.

V.—Preliminary plan 14.

Situation : Murutenge village in Mayurawati korale of the Kurunegala District.

Lot.	Name of Land.	Extent, A. R. P.
72p	Viharekele	1 0 6
77	Do.	18 1 26
79m	Do.	0 0 30
		19 2 22

and bounded as follows : on the north by Kongahamulahena claimed by the Crown, Diulgahapitiyehena claimed by the Crown, Talgollehena sold by the Crown ; on the east by Talgollewatta sold by the Crown, Talgollehena, &c., sold by the Crown, T. P. 103,262 ; on the south by Viharekele sold by the Crown, Dalupotahena claimed by the Crown, Viharekele sold by the Crown, Dalupotahena claimed by the Crown, Muduakatuwehena sold by the Crown ; on the west by Muduakatuwehena sold by the Crown, Talgollehena sold by the Crown, Talgollehena claimed by the Crown.



Surveyor-General's Office,  
Colombo, April 27, 1910.

Scale of 8 Chains to an Inch.

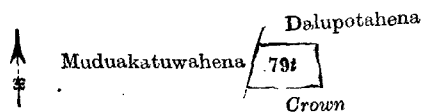
J. B. M. RIDOUT,  
for Surveyor-General.

VI.—Preliminary plan 14.

Situation : Murutenge village in Mayurawati korale of the Kurunegala District.

Lot.	Name of Land.	Extent, A. R. P.
79z	Dalupothakarakopua (cemetery)	0 2 0

and bounded as follows : on the north, east, and south by Dalupothahena claimed by the Crown ; on the west by Muduakatuwehena sold by the Crown.



Surveyor-General's Office,  
Colombo, April 27, 1910.

Scale of 8 Chains to an Inch.

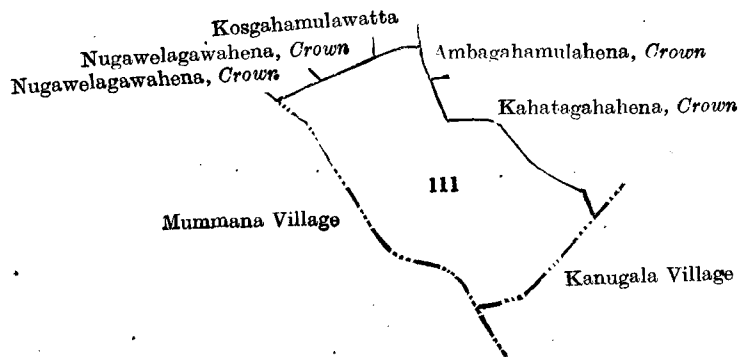
J. B. M. RIDOUT,  
for Surveyor-General.

VII.—Preliminary plan 14.

Situation : Murutenge village in Mayurawati korale of the Kurunegala District.

Lot.	Name of Land.	Extent, A. R. P.
111	Gallindamukalana	7 0 0

and bounded as follows : on the north by Nugawelagawahena claimed by the Crown, Kosgahamulawatta sold by the Crown ; on the east by Ambagahamulahena claimed by the Crown, Kahatagahahena claimed by the Crown ; on the south by the village limit of Kanugala, the village limit of Mummana ; on the west by the village limit of Mummana.



Surveyor-General's Office,  
Colombo, April 27, 1910.  
3,844

Scale of 8 Chains to an Inch.

J. B. M. RIDOUT,  
for Surveyor-General.  
Kurunegala S. O. 52—1910.

Notice under "The Waste Lands Ordinances of 1897, 1899, 1900, and 1903."

TAKE notice that unless within three months from August 26, 1910, the persons, if any, who claim any interest in the lands hereinafter mentioned or in any one or more of such lands make claim in person or in writing to the said lands or any of them or to some interest therein to J. M. Davies, Esq., Special Officer appointed under section 28 of "The Waste Lands Ordinances of 1897, 1899, 1900, and 1903," at his office at Fort, Colombo :

Such Special Officer, in pursuance of the powers vested in him by the said Ordinances, will declare by writing under his hand that the said lands or such of them, as to which no claim has been made, are the property of the Crown.

J. M. DAVIES,  
Special Officer.

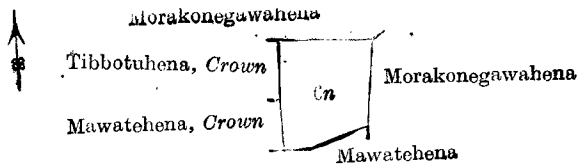
*Description of the Lands referred to.*

The following lots situated in the village of Bihalpola, in the Yatikaha korale of the Katugampola hatpattu of the Kurunegala District, in the North-Western Province, as described in the annexed diagrams:—

I.—Preliminary plan 203. Field sheet: village plan I/13/49, 50-57, 58, &c.  
 Situation: Bihalpola village in Yatikaha korale of Kurunegala District.

Lot.	Name of Land.	Extent, A. R. P.
6n	Dangahamulahena	1 2 13

and bounded as follows: on the north by Morakonegawahena sold by the Crown; on the east by Morakonegawahena sold by the Crown; on the south by Mawatehena sold by the Crown; on the west by Mawatehena declared to be Crown property under the Waste Lands Ordinances, Tibbotuhena declared to be Crown property under the Waste Lands Ordinances.



Surveyor-General's Office,  
 Colombo, July 20, 1910.

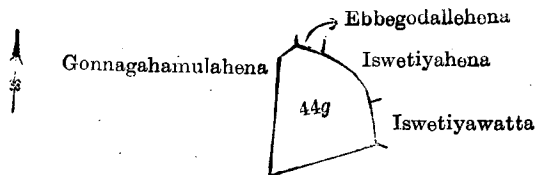
Scale of 8 Chains to an Inch.

J. B. M. RIDOUT,  
 for Acting Surveyor-General.

II.—Preliminary plan 203. Field sheet: village plan I/13/49, 50-57, 58, &c.  
 Situation: Bihalpola village in Yatikaha korale of Kurunegala District.

Lot.	Name of Land.	Extent, A. R. P.
44g	Nainapillewa	1 2 26

and bounded as follows: on the north by Gonnagahamulahena sold by the Crown, Ebbegodallehena sold by the Crown, Iswetiayahena sold by the Crown; on the east by Iswetiawatta sold by the Crown; on the south and west by Gonnagahamulahena sold by the Crown.



Surveyor-General's Office,  
 Colombo, July 20, 1910.  
 3,845

Scale of 8 Chains to an Inch.

J. B. M. RIDOUT,  
 for Acting Surveyor-General.  
 Kurunegala S. O. 53-1910

**Notice under "The Waste Lands Ordinances of 1897, 1899, 1900, and 1903"**

TAKE notice that unless within three months from August 26, 1910, the persons, if any, who claim any interest in the land hereinafter mentioned make claim in person or in writing to the said land or to some interest therein to J. M. Davies, Esq., Special Officer appointed under section 28 of "The Waste Lands Ordinances of 1897, 1899, 1900, and 1903," at his office at Fort, Colombo:

Such Special Officer, in pursuance of the powers vested in him by the said Ordinances, will declare by writing under his hand that the land, to which no claim has been made, is the property of the Crown.

J. M. DAVIES,  
 Special Officer.

*Description of the Land referred to.*

The land commonly called or known as Nelunwelapillewa, situated in the village of Mummana, in the Medapattu korale of the Katugampola hatpattu of the Kurunegala District, in the North-Western Province, and containing in extent 30 perches, shown as lot 10e1 in preliminary plan 233, and in the annexed diagram, and bounded as follows: on the north by Galpillewa declared to be Crown property under the Waste Lands Ordinances; on the east by Paragahamulahena sold by the Crown; on the south by Pitawaila-ela, Puranewela claimed by Manapperu Mudiyanseleage Kiri Banda and others; on the west by Puranewela claimed by Manapperu Mudiyanseleage Kiri Banda and others.



Surveyor-General's Office,  
 Colombo, July 27, 1910.  
 3,846

Scale of 8 Chains to an Inch.

J. B. M. RIDOUT,  
 for Acting Surveyor-General.  
 Kurunegala S. O. 54-1910

**Notice under "The Waste Lands Ordinances of 1897, 1899, 1900, and 1903."**

TAKE notice that unless within three months from August 26, 1910, the persons, if any, who claim any interest in the lands hereinafter mentioned or in any one or more of such lands make claim in person or in writing to the said lands or any of them or to some interest therein to J. M. Davies, Esq., Special Officer appointed under section 28 of "The Waste Lands Ordinance, 1897, 1899, 1900, and 1903," at his office at Fort, Colombo:

Such Special Officer, in pursuance of the powers vested in him by the said Ordinances, will declare by writing under his hand that the said lands or such of them, as to which no claim has been made, are the property of the Crown.

J. M. DAVIES,  
 Special Officer.

*Description of the Lands referred to.*

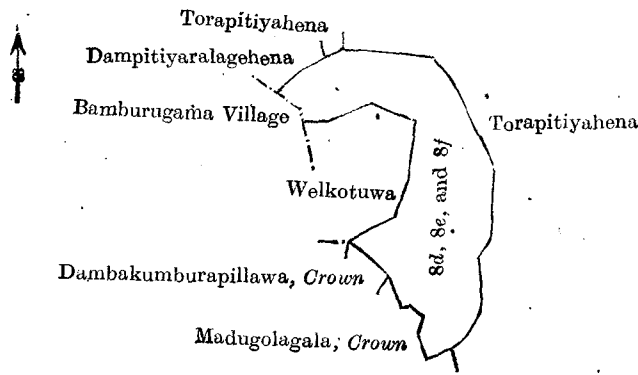
The following lots situated in the village of Pugalla, in the Dewamedu Udukaha korale of the Dewamedu hatpattu of the Kurunegala District in the North-Western Province, as described in the annexed diagram:—

Preliminary plan 406.

Situation: Pugalla village in the Dewamedu Udukaha korale of the Dewamedu hatpattu of the Kurunegala District.

Lot.	Name of Land.	Extent, A. R. P.
8d ..	Velkokuwa .. .. .	0 3 6
8e ..	Do. .. .. .	0 1 34
8f ..	Do. .. .. .	3 3 38
		5 0 38

and bounded as follows: on the north by Dampitiyaralagehena sold by the Crown, Torapitiyahena sold by the Crown; on the east by Torapitiyahena sold by the Crown; on the south by Madugolagala declared to be Crown property under the Waste Lands Ordinances, Dambakumburepillewa claimed by the Crown; on the west by Welkokuwa claimed by Samarakoon Mudiyansele Punchirala, the village limit of Bamburugama.



Scale of 8 Chains to an Inch.

Surveyor-General's Office,  
Colombo, July 29, 1910.  
3,847

J. B. M. RIDOUT,  
for Acting Surveyor-General.  
Kurunegala S. O. 55—1910

**Notice under "The Waste Lands Ordinances of 1897, 1899, 1900, and 1903."**

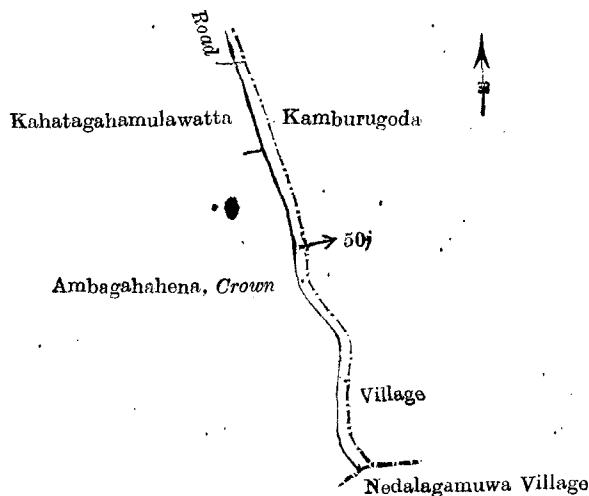
TAKE notice that unless within three months from August 26, 1910, the persons, if any, who claim any interest in the land hereinafter mentioned make claim in person or in writing to the said land or to some interest therein to J. M. Davies, Esq., Special Officer appointed under section 28 of "The Waste Lands Ordinances of 1897, 1899, 1900, and 1903," at his office at Fort, Colombo:

Such Special Officer, in pursuance of the powers vested in him by the said Ordinances, will declare by writing under his hand that the land, to which no claim has been made, is the property of the Crown.

J. M. DAVIES,  
Special Officer.

*Description of the Land referred to.*

The land commonly called or known as road, situated in the village of Udawela, in the Meda Pattu Korale West of the Katugampola hatpattu of the Kurunegala District, in the North-Western Province, containing in extent 2 roods and 12 perches, and shown as lot 50j in preliminary plan 297, and in the annexed diagram, and bounded as follows: on the north and east by the village limit of Kamburugoda; on the south by the village limit of Nedalagamuwa; on the west by Ambagahahena claimed by the Crown, Kahatagahamulawatta sold by the Crown.



Scale of 8 Chains to an Inch.

Surveyor-General's Office,  
Colombo, July 23, 1910.  
3,848

J. B. M. RIDOUT,  
for Acting Surveyor-General.  
Kurunegala S. O. 56—1910



**Notice under "The Waste Lands Ordinances of 1897, 1899, 1900, and 1903."**

TAKE notice that unless within three months from August 26, 1910, the persons, if any, who claim any interest in the lands hereafter mentioned or in any one or more of such lands make claim in person or in writing to the said lands or any of them or to some interest therein to John Still, Esq., Special Officer appointed under section 28 of "The Waste Lands Ordinances of 1897, 1899, 1900, and 1903," at his office at Fort, Colombo :

Such Special Officer, in pursuance of the powers vested in him by the said Ordinances, will declare by writing under his hand that the said lands or such of them, as to which no claim has been made, are the property of the Crown.

JOHN STILL,  
Special Officer.

*Description of the Lands referred to.*

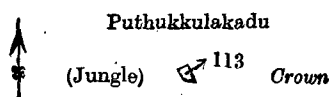
The following lots situated in the village of Puthukkulam, in the Wilachchiya korale of the Nuwaragam palata, in the North-Central Province, as described in the annexed diagram :—

## I.—Topo plan 2.

Situation : Puthukkulam village in the Wilachchiya korale of the Nuwaragam palata.

Lot.	Name of Land.	Extent, A. R. P.
113 ..	Puthukulattukalam	0 0 4

and bounded as follows : on the north, east, south, and west by Putukkulakadu (jungle) declared to be Crown property under the Waste Lands Ordinances.



Surveyor General's Office,  
Colombo, July 8, 1910.

Scale of 8 Chains to an Inch.

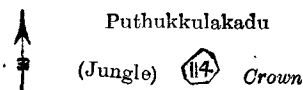
J. B. M. RIDOUT,  
for Surveyor-General.

## II.—Topo plan 2.

Situation : Puthukkulam village in the Wilachchiya korale of the Nuwaragam palata.

Lot.	Name of Land.	Extent, A. R. P.
114 ..	Sawakkalai (cemetery)	0 0 21

and bounded as follows : on the north, east, south, and west by Puthukkulakadu (jungle) declared to be Crown property under the Waste Lands Ordinances.



Surveyor-General's Office,  
Colombo, July 8, 1910.

Scale of 8 Chains to an Inch.

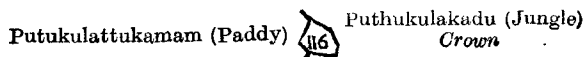
J. B. M. RIDOUT,  
for Surveyor-General.

## III.—Topo plan 2.

Situation : Puthukkulam village in the Wilachchiya korale of the Nuwaragam palata.

Lot.	Name of Land.	Extent, A. R. P.
116 ..	Putukulattukamakadu	0 0 23

and bounded as follows : on the north, east, and south by Puthukkulakadu (jungle) declared to be Crown property under the Waste Lands Ordinances ; on the west by Putukulattukamam (paddy) claimed by Mattasa Vinnaduttu (Police Vidane).



Surveyor-General's Office,  
Colombo, July 8, 1910.

Scale of 8 Chains to an Inch.

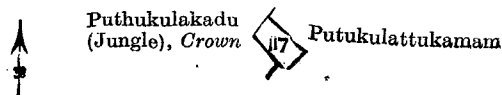
J. B. M. RIDOUT,  
for Surveyor-General.

## IV.—Topo plan 2.

Situation : Puthukkulam village in the Wilachchiya korale of the Nuwaragam palata.

Lot.	Name of Land.	Extent, A. R. P.
117 ..	Puthukulattukamakadu	0 0 34

and bounded as follows : on the north and east by Putukulattukamam claimed by Salvadore Anthony Kama Vidane and others ; on the south by Putukulattukamam claimed by Salvadore Anthony Kama Vidane and others ; on the west by Puthukkulakadu (jungle) declared to be Crown property under the Waste Lands Ordinances.



Surveyor-General's Office,  
Colombo, July 8, 1910.

Scale of 8 Chains to an Inch.


J. B. M. RIDOUT,  
for Surveyor-General.

V.—Topo plan 2.

Situation : Puthukkulam Village in the Wilachchiya korale of the Nuwaragam palata.

Lot.	Name of Land.	Extent, A. R. P.
118 ..	Puthukulattukamakadu ..	0 1 37

and bounded as follows : on the north by Puthukulattukamam claimed by Thommai Anthony and others ; on the east south, and west by Puthukulakadu (jungle) declared to be Crown property under the Waste Lands Ordinances.



Surveyor-General's Office,  
Colombo, July 8, 1910.

Scale of 8 Chains to an Inch.

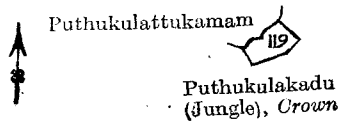
J. B. M. RIDOUT,  
for Surveyor-General.

VI.—Topo plan 2.

Situation : Puthukkulam village in the Wilachchiya korale of the Nuwaragam palata.

Lot.	Name of Land.	Extent, A. R. P.
119 ..	Puthukulattukamakadu ..	0 0 38

and bounded as follows : on the north by Puthukulattukamam claimed by Thommai Anthony and others ; on the east, south, and west by Puthukulakadu (jungle) declared to be Crown property under the Waste Lands Ordinances.



Surveyor-General's Office,  
Colombo, July 8, 1910.

Scale of 8 Chains to an Inch.

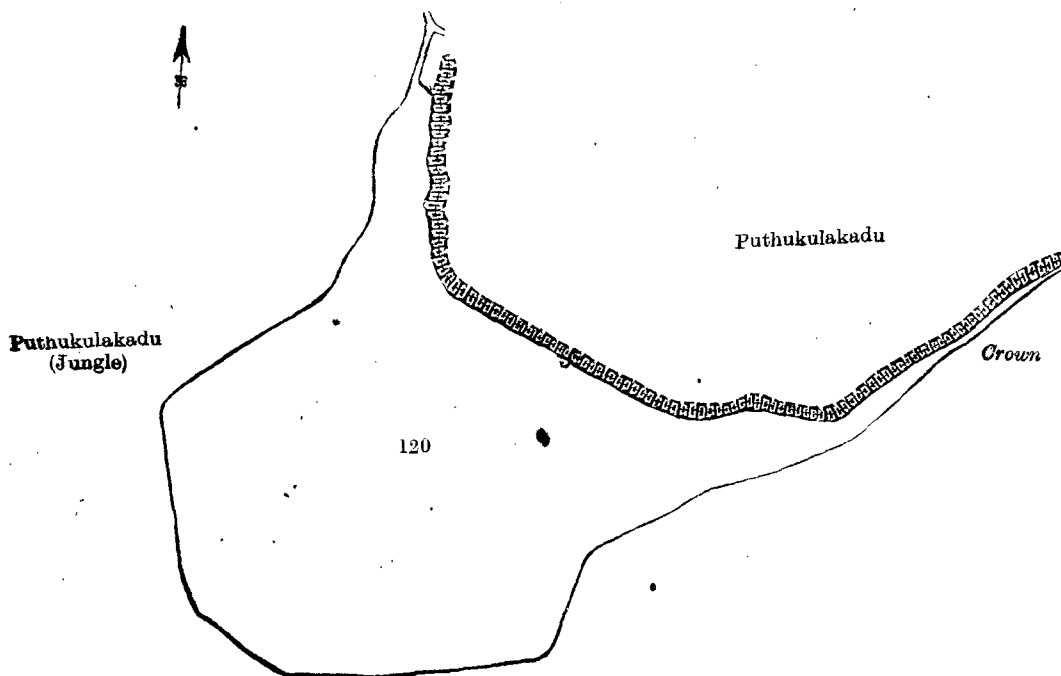
J. B. M. RIDOUT,  
for Surveyor-General.

VII.—Topo plan 2.

Situation : Puthukkulam village in the Wilachchiya korale of the Nuwaragam palata.

Lot.	Name of Land.	Extent, A. R. P.
120 ..	Puthukkulam (tank) ..	32 3 17

and bounded as follows : on the north, east, south, and west by Puthukulakadu (jungle) declared to be Crown property under the Waste Lands Ordinances.



Surveyor-General's Office,  
Colombo, July 8, 1910.

Scale of 8 Chains to an Inch.

J. B. M. RIDOUT,  
for Surveyor-General.

## FINAL ORDERS.

### Order under Section 2 of "The Waste Lands Ordinances of 1897, 1899, 1900, and 1903," declaring Land to be Crown Property.

In the matter of the land commonly called or known as Urukundehena, situate in the village of Pissubedda, in the West Giruwa pattu of the Hambantota District, in the Southern Province, and of "The Waste Lands Ordinances of 1897, 1899, 1900, and 1903."

THE notice required by section 1 of "The Waste Lands Ordinances of 1897, 1899, 1900, and 1903," having been duly published in manner prescribed by that section in respect of the above-named land (*vide* Notice No. 3,749), and no claim having been made to the said land or to any interest therein within the period of three months from the date specified in the said notice, I, Howard Orme Fox, Special Officer appointed under section 28 of the said Ordinances, under and by virtue of the powers vested in me in that behalf by section 2 of the said Ordinances, do hereby on July 15, 1910, order and declare that the said land, as more fully described herein below, situate in the village of Pissubedda, in the West Giruwa pattu of the Hambantota District, in the Southern Province, and shown as lot 3b in preliminary plan 225 and in the annexed diagram, and containing in extent 2 roods and 29 perches, is the property of the Crown.

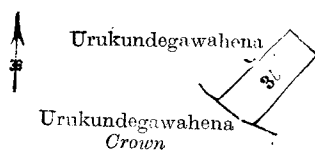
#### *Description of the Land referred to.*

The land commonly called or known as Urukundehena, situate in the village of Pissubedda, in the West Giruwa pattu of the Hambantota District, in the Southern Province, containing in extent 2 roods and 29 perches, shown as lot 3b in preliminary plan 225 and in the annexed diagram, and bounded as follows: on the north and east by Urukundegawahena claimed by Abeyasinge Thomishamy; on the south by Urukundegawahena claimed by the Crown; on the west by Urukundegawahena claimed by Abeyasinge Thomishamy.

July 15, 1910.

H. O. FOX,  
Special Officer.

Field sheet O/15/54-62.



*Scale of 8 Chains to an Inch.*

Surveyor-General's Office,  
Colombo, February 17, 1910.  
Hambantota S. O. 419

H. O. BARNARD,  
for Surveyor-General.

### Order under Section 2 of "The Waste Lands Ordinances of 1897, 1899, 1900, and 1903," declaring Lands to be Crown Property.

In the matter of the lands commonly called or known as Achariyakalakoratuwa *alias* Mekiliyagahawatta, Kahatagahawattehena, Kongahawattehena, Kongahahena *alias* Middeniya-ara, Kalagahagawakoratuwa *alias* Talagahagawakoratuwa, &c., situate in the village of Kudagalara, in the East Giruwa pattu of the Hambantota District, in the Southern Province, and of "The Waste Lands Ordinances of 1897, 1899, 1900, and 1903."

THE notice required by section 1 of "The Waste Lands Ordinances of 1897, 1899, 1900, and 1903," having been duly published in manner prescribed by that section in respect of the above-named lands (*vide* Notice No. 3,710), and no claim having been made to the said lands or to any interest therein within the period of three months from the date specified in the said notice, I, Howard Orme Fox, Special Officer appointed under section 28 of the said Ordinances, under and by virtue of the powers vested in me in that behalf by section 2 of the said Ordinances, do hereby on July 6, 1910, order and declare that the said lands, as more fully described herein below, situate in the village of Kudagalara, in the East Giruwa pattu of the Hambantota District, in the Southern Province, and shown as lots 13, 22a, 22b, 23, 24, 29, 35, and 68 in preliminary plan No. 399 and in the annexed diagrams, and containing in extent 6 acres 2 roods and 19 perches, are the property of the Crown.

#### *Description of the Lands referred to.*

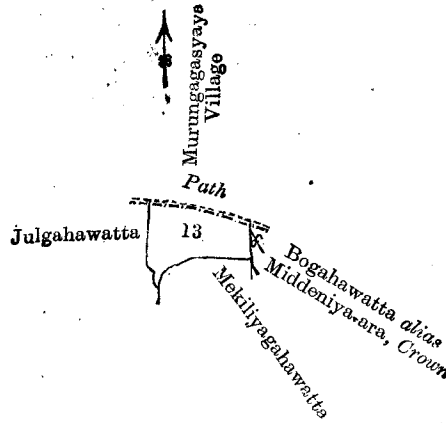
The following lots situated in the village of Kudagalara, in the East Giruwa pattu of the Hambantota District, in the Southern Province, as described in the annexed diagrams:—

I.—Preliminary plan 399. Field sheets P/11/18-26 and P/11/19-27.

Situation: Kudagalara village in East Giruwa pattu of Hambantota District.

Lot.	Name of Land.	Extent, A. R. P.
13	.. Achariyakalakoratuwa <i>alias</i> Mekiliyagahawatta ..	.. 0 3 37

and bounded as follows: on the north by the village limit of Murungagasyaya (a path); on the east by Bogahawatta *alias* Middeniya-ara claimed by the Crown; on the south by Mekiliyagahawatta claimed by Amarakongé Don Bastian and others; on the west by Julgahawatta claimed by Amarakongé Don Bastian.



Surveyor-General's Office,  
Colombo, January 31, 1910.

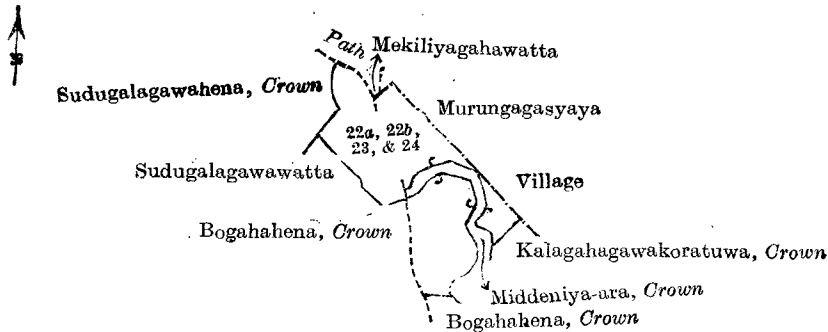
Scale of 8 Chains to an Inch.

H. O. BARNARD,  
for Surveyor-General.

II.—Preliminary plan 399. Field sheet P/11/19-27.  
Situation : Kudagalara village in East Giruwa pattu of Hambantota District.

Lot.	Name of Land.	Extent, A. R. P.
22a ..	Kahatagahawattehena .. .. .	0 0 32
22b ..	Kongahawattehena .. .. .	1 1 5
23 ..	Kongahahena <i>alias</i> Middeniya-ara .. .. .	0 1 24
24 ..	Kalagahagawakoratuwa <i>alias</i> Talagahagawakoratuwa .. .. .	1 1 22
		3 1 3

d bounded as follows : on the north by a path, Mekiliyagahawatta claimed by Ekanayakage Andris and others, the village limit of Murungagasyaya ; on the east by the village limit of Murungagasyaya, Kalagahagawakoratuwa claimed by the Crown ; Middeniya-ara claimed by the Crown ; on the south by Bogahahena claimed by the Crown ; on the west by a path, Bogahahena claimed by the Crown, Sudugalagawawatta claimed by Malimb'adagamage Silinduhamy, Sudugalagawahena claimed by the Crown.



Surveyor-General's Office,  
Colombo, January 31, 1910.

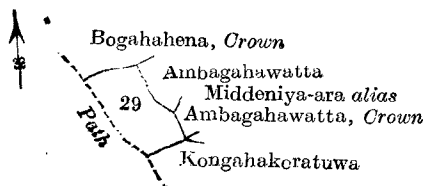
Scale of 8 Chains to an Inch.

H. O. BARNARD,  
for Surveyor-General.

III.—Preliminary plan 399. Field sheet P/11/19-27.  
Situation : Kudagalara village in East Giruwa pattu of Hambantota District.

Lot.	Name of Land.	Extent, A. R. P.
29 ..	Ambagahawatta .. .. .	0 3 20

and bounded as follows : on the north by Bogahahena claimed by the Crown ; on the east by Ambagahawatta granted at half-improved value to Kansawage Anagihamy, Middeniya-ara *alias* Ambagahawatta claimed by the Crown ; on the south by Kongahakoratuwa claimed by Middeniyagamage Davithamy ; on the west by a path.



Surveyor-General's Office,  
Colombo, January 31, 1910.

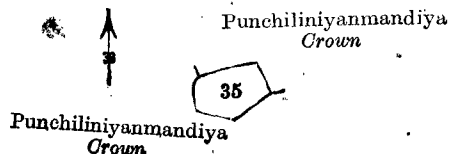
Scale of 8 Chains to an Inch.

H. O. BARNARD,  
for Surveyor-General.

IV.—Preliminary plan 399. Field sheet P/11/34-42.  
Situation : Kudagalara village in East Giruwa pattu of Hambantota District.

Lot.	Name of Land.	Extent, A. R. P.
35 ..	Ketakelagahakoratuwa <i>alias</i> Liniyanmadiyehenekella .. .. .	0 2 5

and bounded as follows : on the north, east, south, and west by Punchi Liniyanmandiya claimed by the Crown.



Surveyor-General's Office,  
Colombo, January 31, 1910.

Scale of 8 Chains to an Inch.

H. O. BARNARD,  
for Surveyor-General.

V.—Preliminary plan 399. Field sheet P/11/35-43.

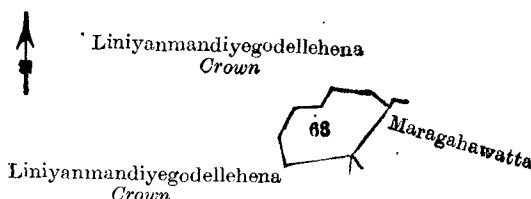
Situation: Kudagalara village in East Giruwa pattu of Hambantota District.

Lot.	Name of Land.	Extent, A. R. P.
68	Maragahawattehena	0 3 34

and bounded as follows: on the north by Liniyanmandiyegodellehena claimed by the Crown; on the east by Maragahawatta claimed by Wijesinkankanage Don Davith; on the south and west by Liniyanmandiyegodellahena claimed by the Crown.

July 6, 1910.

H. O. Fox,  
Special Officer.



Surveyor-General's Office,  
Colombo, January 31, 1910.  
Hambantota S. O. 420

Scale of 8 Chains to an Inch.

H. O. BARNARD,  
for Surveyor-General.

**Order under Section 2 of "The Waste Lands Ordinances of 1897, 1899, 1900, and 1903," declaring Lands to be Crown Property.**

In the matter of the lands commonly called or known as Julegahakoratuwa, situate in the village of Paddapitiya, in the West Giruwa pattu of the Hambantota District, in the Southern Province, and of "The Waste Lands Ordinances of 1897, 1899, 1900, and 1903."

THE notice required by section 1 of "The Waste Lands Ordinances of 1897, 1899, 1900, and 1903," having been duly published in manner prescribed by that section in respect of the above-named lands (*vide* Notice No. 3,707), and no claim having been made to the said lands or to any interest therein within the period of three months from the date specified in the said notice, I, Howard Orme Fox, Special Officer appointed under section 28 of the said Ordinances, under and by virtue of the powers vested in me in that behalf by section 2 of the said Ordinances, do hereby on July 4, 1910, order and declare that the said lands, as more fully described herein below, situate in the village of Paddapitiya, in the West Giruwa pattu of the Hambantota District, in the Southern Province, and shown as lots 28 and 31 in preliminary plan No. 164 and in the annexed diagram, and containing in extent 3 acres 3 roods and 13 perches, are the property of the Crown.

*Description of the Lands referred to.*

The following lots situated in the village of Paddapitiya, in the West Giruwa pattu of the Hambantota District in the Southern Province, as described in the annexed diagram:—

Preliminary plan 164. Field sheet O/20/7-15.

Situation: Paddapitiya village in West Giruwa pattu of Hambantota District.

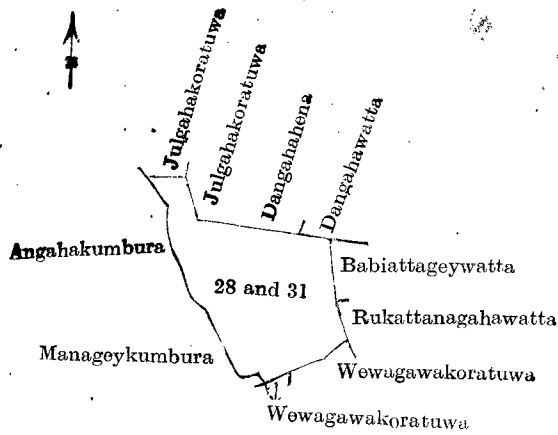
Lot.	Name of Land.	Extent, A. R. P.
28	Julegahakoratuwa	1 0 34
31	Do.	2 2 19
		3 3 13

and bounded as follows: on the north by Julegahakoratuwa claimed by Viyanahewage Buriya and others, Dangahahena claimed by Kattadige Dingiriya, Dangahawatta claimed by Kattadige Dingiriya; on the east by Babiattageywatta claimed by Manaduragey Janisa, Rookattanagahawatta claimed by Gamagey Juwa; on the south by Wewagawakoratuwa claimed by Gamagey Juwa, Manageykumbura claimed by Hewageeganagey Samela and others; on the west by Manageykumbura claimed by Hewageeganagey Samela and others, Angahakumbura claimed by Wijemuniduragey Hatanchia and others.

July 4, 1910.

H. O. Fox,  
Special Officer.

[For Diagram see page 944.]



Surveyor-General's Office,  
Colombo, January 18, 1910.  
Hambantota S. O. 421

Scale of 8 Chains to an Inch.

J. B. M. RIDOUT,  
for Surveyor-General.

**Order under Section 2 of "The Waste Lands Ordinances of 1897, 1899, 1900, and 1903,"  
declaring Lands to be Crown Property.**

In the matter of the lands commonly called or known as road reservation, Petigodagederagangodapara (cart track), &c., situate in the village of Petigodagedera, in the Meda Pattu Korale West of the Katugampola hatpattu of the Kurunegala District, in the North-Western Province, and of "The Waste Lands Ordinances of 1897, 1899, 1900, and 1903."

THE notice required by section 1 of "The Waste Lands Ordinances of 1897, 1899, 1900, and 1903," having been duly published in manner prescribed by that section in respect of the above-named lands (*vide* Notice No. 3,680), and no claim having been made to the said lands or to any interest therein within the period of three months from the date specified in the said notice, I, Frederick Lewis, Special Officer appointed under section 28 of the said Ordinances, under and by virtue of the powers vested in me in that behalf by section 2 of the said Ordinances, do hereby on May 30, 1910, order and declare that the said lands, as more fully described herein below, situate in the village of Petigodagedera, in the Meda Pattu Korale West of the Katugampola hatpattu of the Kurunegala District, in the North-Western Province, and shown as lots 2c, 2e, 2f, 2h, 3f, 7c, 4a, 21n, 31f, 31h, 31j, 31l, 31m in preliminary plan 295 and in the annexed diagrams, and containing in extent 4 acres 3 roods and 28 perches, are the property of the Crown.

*Description of the Lands referred to.*

The following lots situated in the village of Petigodagedera, in the Meda Pattu Korale West of the Katugampola hatpattu of the Kurunegala District, in the North-Western Province, as described in the annexed diagrams:—

I.—Preliminary plan 295. Field sheet: village plan I/17/19.

Situation: Petigodagedera village in Meda Pattu West Korale of Kurunegala District.

Lot.	Name of Land.	Extent, A. R. P.	Lot.	Name of Land.	Extent, A. R. P.
2c	Road reservation	.. 0 0 22	3f	Petigodagederagangodapara (cart track)	.. 0 0 25
2e	Do.	.. 0 0 26	7c	Do.	.. 0 0 12
2f	Petigodagederagangodapara (cart track)	.. 0 1 13			
2h	Do.	.. 0 0 16			0 3 34

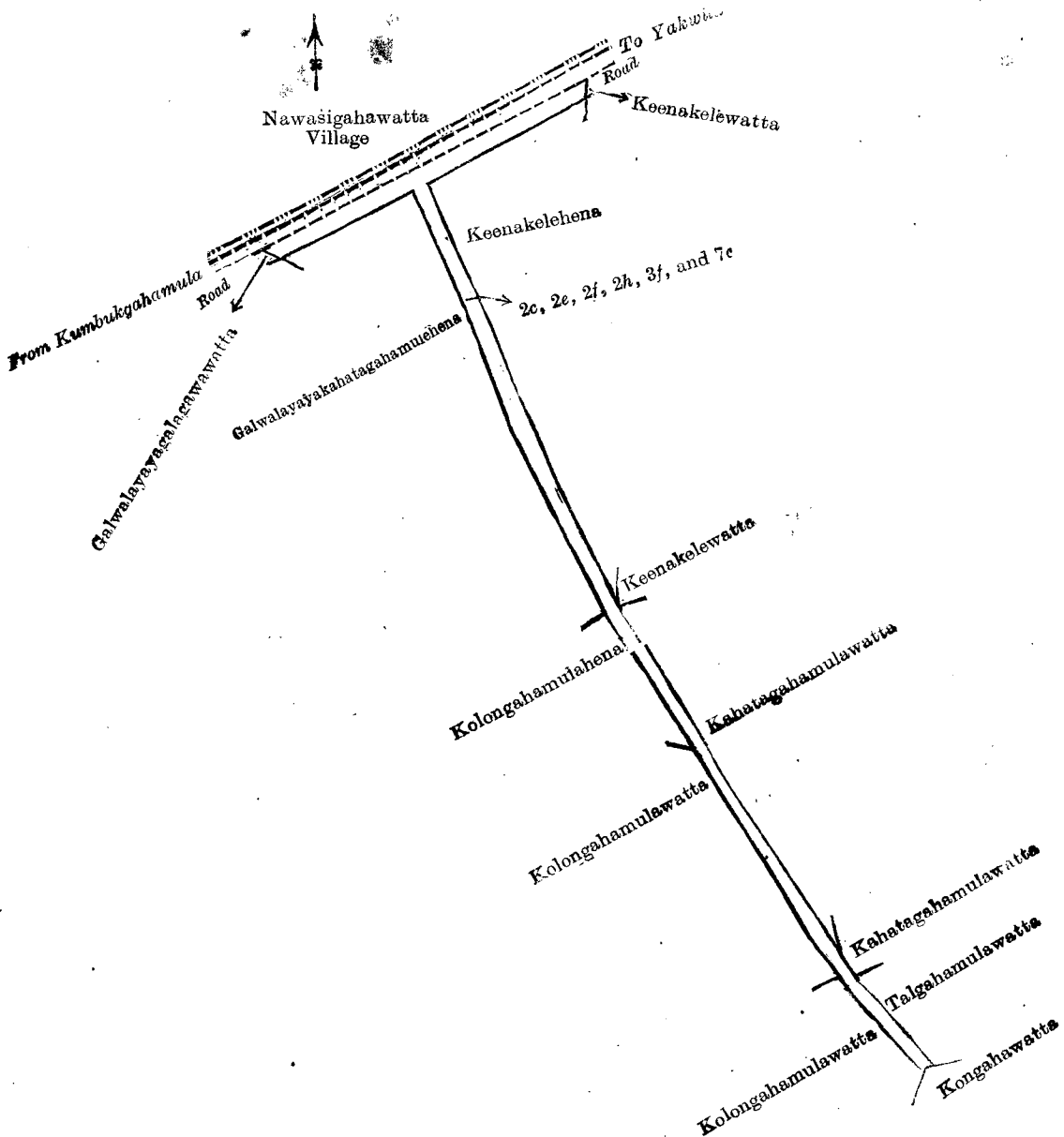
and bounded as follows: on the north by the road from Kumbukgahamula to Yakwila (the village limit of Nawasigahawatta); on the east by Keenakelewatta claimed by Herat Mudiyansele Vidane Appu, Keenakelehena claimed by ditto, Keenakelewatta claimed by ditto, Kahatagahamulawatta claimed by ditto and others, Talagahamulawatta claimed by Herat Mudiyansele Ukku Menika; on the south by Kongahawatta claimed by Menuhamy Arachchi, Kolongahamulawatta claimed by Herat Mudiyansele Appuhamy; on the west by Kolongahamulawatta claimed by Herat Mudiyansele Appuhamy and others, Kolongahamulahena claimed by ditto, Galwalayaya Kahatagahamulahena claimed by Herat Mudiyansele Ranhamy, Galwalayaya, Galagawawatta claimed by Herat Mudiyansele Menuhamy.

[For Diagram see page 945.]

II.—Preliminary plan 295. Field sheet: village plan I/17/19.

Situation: Petigodagedera village in Meda Pattu West Korale of Kurunegala District.

Lot.	Name of Land.	Extent, A. R. P.
4a	Ahuatukomegalagawahena (road reservation)	.. 0 0 28

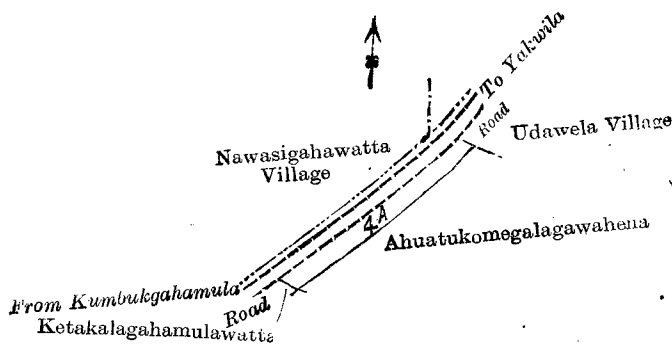


Surveyor-General's Office,  
Colombo, November 11, 1909.

Scale of 4 Chains to an Inch.

J. B. M. RIDOUT,  
for Surveyor-General.

and bounded as follows: on the north by the road from Kumbukgahamula to Yakwila, the village limit of Udawela; on the east by Ahuatukomegalagawahena claimed by P. Purunsikku Perera and others; on the south by Ahuatukomegalagawahena claimed by P. Purunsikku Perera and others, Ketakelagahamulawatta claimed by Alahakoon Mudiyansele-Davith Appu and others; on the west by the road from Kumbukgahamula to Yakwila.



Surveyor-General's Office,  
Colombo, November 11, 1909.

Scale of 4 Chains to an Inch.

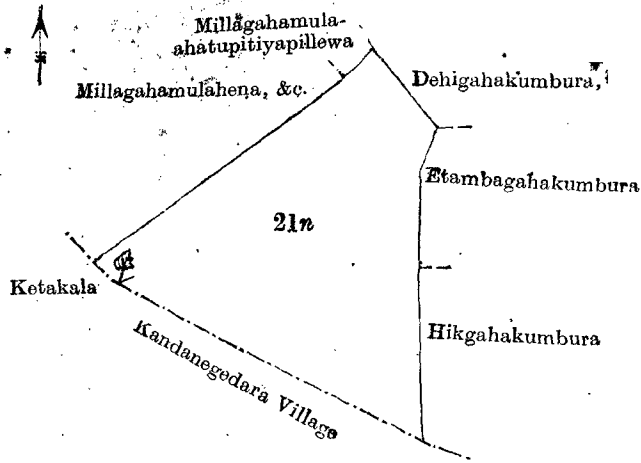
J. B. M. RIDOUT,  
for Surveyor-General.

III.—Preliminary plan 295. Field sheet: village plan I/17/19.

Situation: Petigodagedara village in Meda Pattu West Korale of Kurunegala District.

Lot.	Name of Land.	Extent, A.
21n	Kongahahenyayeminipittaniya (cemetery)	3 0 3

and bounded as follows: on the north by Millagahamula-ahutupitiyepillewe claimed by E. M. Dingiri Menika, Dehigahakumbura, &c., claimed by Herat Mudiyansele Vidane Appu and others; on the east by Etambagahakumbura claimed by Herat Mudiyansele Appuhamy, Hikgahakumbura claimed by Herat Mudiyansele Kapuruhamy and others; on the south by the village limit of Pandanagedara; on the west by Millagahamulahena, &c., claimed by W. Eugene Fernando of Wennappuwa.



Surveyor-General's Office,  
Colombo, September 27, 1909.

Scale of 4 Chains to an Inch.

H. O. BARNARD,  
for Surveyor-General.

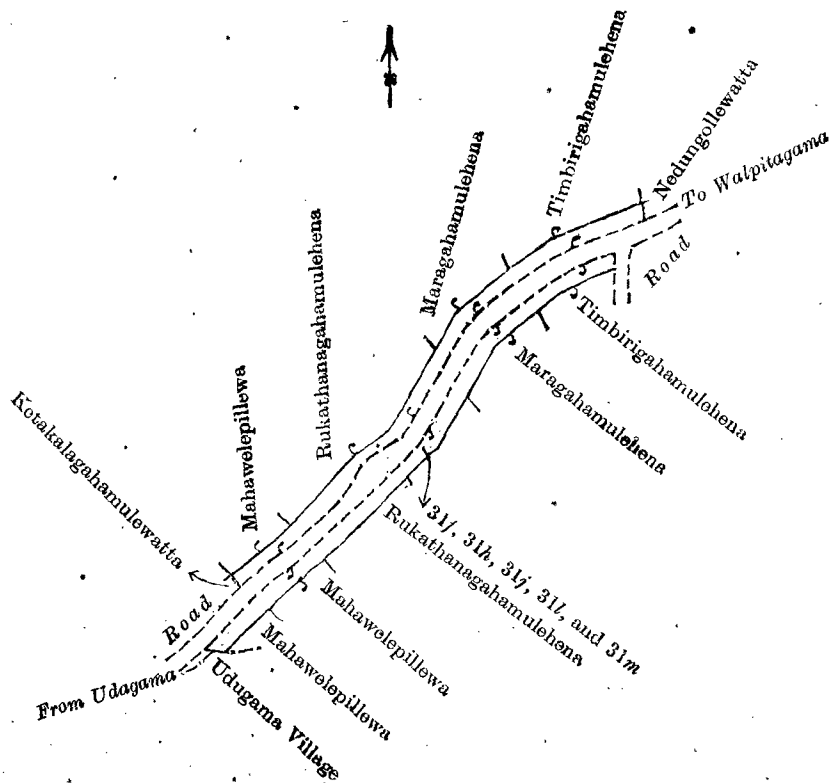
IV.—Preliminary plan. 295. Field sheet : village plan I/17/19.  
Situation : Petigodagedara village in Meda Pattu West Korale of Kurunegala District.

Lot.	Name of Land.	Extent, A. R. P.
30/	Timbirigahamulahena (road reservation)	0 0 26
31h	Maragahamulahena (road reservation)	0 0 24
31j	Rukattanagahamulahena (road reservation)	0 1 7
31l	Mahawelepillewa (road reservation)	0 0 18
31m	Do.	0 0 8
		0 3 3

and bounded as follows : on the north by Timbirigahamulahena claimed by Manam Muhandirange Isabel Perera ; on the east by Nedungollewatta claimed by Herat Mudiyansele Mudalihamy, the road from Walpitagama to Udagama, a road ; on the south by Timbirigahamulahena claimed by Manam Muhandiramage Isabel Perera, Maragahamulahena claimed by Penippuli Radage Aga Henaya, Rukattanagahamulahena claimed by Herat Mudiyansele Punchihamy, Mahawelepillewa claimed by Herat Mudiyansele Mudalihamy and others ; the village limit of Udagama ; on the west by the road from Udagama to Walpitagama, Ketakalagahamulahena claimed by Herat Mudiyansele Mudalihamy and others, Mahawelepillewa claimed by ditto, Rukattanagahamulahena claimed by Herat Mudiyansele Punchi Hamy, Maragahamulahena claimed by Penippuli Radage Aga Henaya.

May 30, 1910.

FREDERICK LEWIS,  
Special Officer.



Surveyor-General's Office,  
Colombo, November 11, 1909.  
Kurunegala S. O. 235

Scale of 4 Chains to an Inch.

J. B. M. RIDOUT,  
for Surveyor-General.



Order under Section 2 of "The Waste Lands Ordinances of 1897, 1899, 1900, and 1903,"  
 declaring Lands to be Crown Property.

In the matter of the lands commonly called or known as Amunukolawela (abandoned encroachment), Kudawela (abandoned encroachment), situate in the village of Amunakola, in the Timbiriwe tulana of the Eppawala korale of the Nuwaragam palata, in the North-Central Province, and of "The Waste Lands Ordinances of 1897, 1899, 1900, and 1903."

THE notice required by section 1 of "The Waste Lands Ordinances of 1897, 1899, 1900, and 1903," having been duly published in manner prescribed by that section in respect of the above-named lands (*vide* Notice No. 3,745), and no claim having been made to the said lands or to any interest therein within the period of three months from the date specified in the said notice, I, Howard Orme Fox, Special Officer appointed under section 28 of the said Ordinances, under and by virtue of the powers vested in me in that behalf by section 2 of the said Ordinances, do hereby on July 7, 1910, order and declare that the said lands, as more fully described herein below, situate in the village of Amunakola, in the Timbiriwe tulana of the Eppawala korale of the Nuwaragam palata, in the North-Central Province, and shown as lots 6a and 14e in preliminary plan No. 381 and in the annexed diagrams, and containing in extent 1 acre, are the property of the Crown.

*Description of the Lands referred to.*


The following lots situated in the village of Amunakola, in the Timbiriwe tulana of the Eppawala korale of the Nuwaragam palata, in the North-Central Province, as described in the annexed diagrams:—

I.—Preliminary plan 381. Field sheet F/14/28-29, 36-37.

Situation: Amunakola village in Eppawala korale of Nuwaragam palata.

Lot.	Name of Land.	Extent, A. R. P.
6a	Amunukolawela (abandoned encroachment)	0 3 25

and bounded as follows: on the north by T. P. 142,489; on the east by T. P. 160,771; on the south and west by Amunukolakele declared to be Crown property under the Waste Lands Ordinances.



Surveyor-General's Office,  
 Colombó, February 26, 1910.

Scale of 8 Chains to an Inch.

J. B. M. RIDOUT,  
 for Surveyor-General.

II.—Preliminary plan 381. Field sheet F/14/28-29, 36-37.


Situation: Amunakola village in Eppawala korale of Nuwaragam palata.

Lot.	Name of Land.	Extent, A. R. P.
14e	Kudawela (abandoned encroachment)	0 0 15

and bounded as follows: on the north by Kudawewewelkatuwa declared to be Crown property under the Waste Lands Ordinances; on the east and south by Amunukolakele (tank bund reservation) declared to be Crown property under the Waste Lands Ordinances; on the west by T. P. 177,518.

July 7, 1910.

H. O. Fox,  
 Special Officer.



Scale of 8 Chains to an Inch.

Surveyor-General's Office,  
 Colombo, February 26, 1910.  
 Anuradhapura S. O. 618

J. B. M. RIDOUT,  
 for Surveyor-General.