

Ceylon Government Gazette

Published by Authority.

No. 6,400 — FRIDAY, SEPTEMBER 2, 1910.

PART I.—General: Minutes, Proclamations, Appointments,
and General Government Notifications.

PART II.—Legal and Judicial.

PART III.—Provincial Administration.

PART IV.—Land Settlement.

PART V.—Mercantile, Marine, Municipal, Local, &c.

Separate paging is given to each Part in order that it may be filed separately.

Part IV.—Land Settlement.

	PAGE		PAGE
Preliminary Notices	949	Final Orders	—

PRELIMINARY NOTICES.

Notice under "The Waste Lands Ordinances of 1897, 1899, 1900, and 1903."

TAKE notice that unless within three months from September 2, 1910, the persons, if any, who claim any interest in the land hereinafter mentioned make claim in person or in writing to the said land or to some interest therein to H. O. Fox, Esq., Special Officer appointed under section 28 of "The Waste Lands Ordinances of 1897, 1899, 1900, and 1903," at his office at Fort, Colombo :

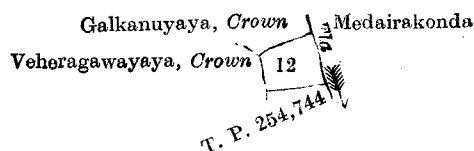
Such Special Officer, in pursuance of the powers vested in him by the said Ordinances, will declare by writing under his hand that the land, to which no claim has been made, is the property of the Crown.

H. O. Fox,
Special Officer.

Description of the Land referred to.

The land commonly called or known as Siyambalagahawatta, situated in the village of Kattakaduwa in the West Giruwa pattu of the Hambantota District, in the Southern Province, containing in extent 1 rood and 32 perches, shown as lot 12 in preliminary plan 329, and in the annexed diagram, and bounded as follows : on the north by Galkanuyaya declared to be Crown property under the Waste Lands Ordinances ; on the east by an ela (Medairakonda claimed by Wickramasinha of Tangalla and others) ; on the south by T. P. 254,744 ; on the west by Weheragawayaya declared to be Crown property under the Waste Lands Ordinances.

Field sheet : Village plan P 16 23/24, 31/32, and P 16 39/40, 47/48.



Scale of 8 Chains to an Inch.

Surveyor-General's Office,
Colombo, March 31, 1910.

3,850

949

J. B. M. RIDOUT,
for Surveyor-General.
Hambantota S. O. 52—1910

D 1

Notice under "The Waste Lands Ordinances of 1897, 1899, 1900, and 1903."

TAKE notice that unless within three months from September 2, 1910, the persons, if any, who claim any interest in the lands hereinafter mentioned or in any one or more of such lands make claim in person or in writing to the said lands or any of them or to some interest therein to J. M. Davies, Esq., Special Officer appointed under section 28 of "The Waste Lands Ordinances of 1897, 1899, 1900, and 1903," at his office at Fort, Colombo :

Such Special Officer, in pursuance of the powers vested in him by the said Ordinances, will declare by writing under his hand that the said lands or such of them, as to which no claim has been made, are the property of the Crown.

J. M. DAVIES,
Special Officer.

Description of the Lands referred to.

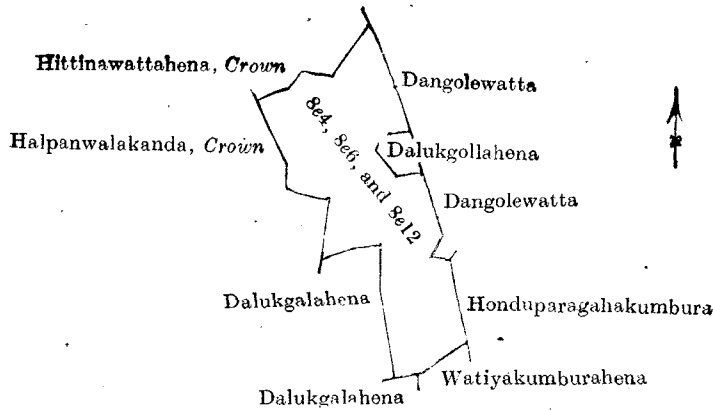
The following lots situated in the village of Liniyawatta, in the Dambadeni Udukaha Korale West of the Dambadeni hatpattu of the Kurunegala District, in the North-Western Province, as described in the annexed diagrams :—

I.—Preliminary plan 77.

Situation : Liniyawatta village in the Dambadeni Udukaha Korale West of the Dambadeni hatpattu of the Kurunegala District.

Lot.	Name of Land.	Extent, A. R. P.
8e4	Dalukgollehena	2 1 30
8e6	Do.	1 1 22
8e12	Dalukgalahena	1 2 13
		5 1 25

and bounded as follows : on the north by Hitinawattahena claimed by the Crown ; on the east by Dangolewatta claimed by Kirindi Vedanaidelage Kiri Naide, Dalukgollehena calimed by Don Hendrick Appuhamy Notaris, Dangolewatta claimed by Nakola Gonituwe Naidelage Singo Naide and others, Honduparagahakumbura claimed by Ranampara Arachchilage Appu Naide and others ; on the south by Watiyakumburehena claimed by Patiradhe Mudiyanseilage Mudalihamy, Dalukgalahena claimed by Dalukganaralalage Dingiri Banda and others ; on the west by Dalukgalahena claimed by Dalukganaralalage Ranhamy and others, Halpanwalakanda claimed by the Crown.



Scale of 8 Chains to an Inch.

Surveyor-General's Office,
Colombo, July 29, 1910.

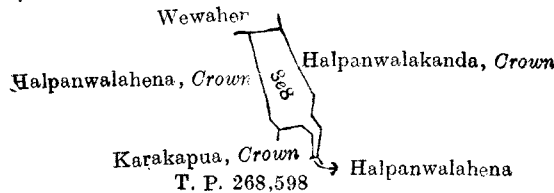
J. B. M. RIDOUT,
for Acting Surveyor-General.

II.—Preliminary plan 77.

Situation : Liniyawatta village in the Dambadeni Udukaha Korale West of the Dambadeni hatpattu of the Kurunegala District.

Lot.	Name of Land.	Extent, A. R. P.
8e8	Halpanwalahena	0 2 32

and bounded as follows : on the north by Wewahena sold by the Crown ; on the east by Halpanwalakanda claimed by the Crown ; on the south by Halpanwalahena sold by the Crown (T. P. 268,598), Karakapua declared to be Crown property under the Waste Lands Ordinances ; on the west by Halpanwalahena claimed by the Crown.



Scale of 8 Chains to an Inch.

Surveyor-General's Office,
Colombo, July 29, 1910.

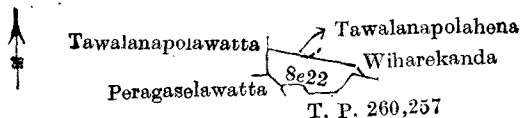
J. B. M. RIDOUT,
for Acting Surveyor-General.

III.—Preliminary plan 77.

Situation : Liniyawatta village in the Dambadeni Udukaha Korale West of the Dambadeni hatpattu of the Kurunegala District.

Lot.	Name of Land.	Extent, A. R. P.
8e22	Kandehena	0 1 24

and bounded as follows : on the north by Tawalanapolahena, &c., claimed by Don Johannes Subasinhe, Wiharekanda claimed by Liniyawatte Pansala ; on the east by T. P. 260,257 ; on the south by T. P. 260,257, Peragaselawatta sold by the Crown ; on the west by Tawalanapolawatta sold by the Crown.



Surveyor-General's Office,
Colombo, July 29, 1910.

Scale of 8 Chains to an Inch.

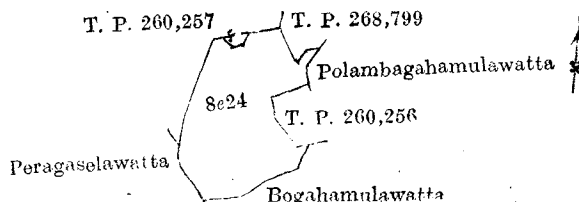
J. B. M. RIDOUT,
for Acting Surveyor-General.

IV.—Preliminary plan 77.

Situation: Liniyawatta village in the Dambadeni Udukaha Korale West of the Dambadeni hatpattu of the Kurunegala District.

Lot.	Name of Land.	Extent. A. R. P.
8e24	Kandehena	2 2 37

and bounded as follows: on the north by T. Ps. 260,257 and 268,799; on the east by Polambagahamulawatta claimed by Vedikarayalage Hituwa and others, T. P. 260,256, Bogahamulawatta claimed by Annachchakarayalage Kiri Nachchire and others; on the south by Bogahamulawatta claimed by Annachchakarayalage Kiri Nachchire and others; on the west by Peragaselawatta sold by the Crown, T. P. 260,257.



Surveyor-General's Office,
Colombo, July 29, 1910.
3,851

Scale of 8 Chains to an Inch.

J. B. M. RIDOUT,
for Acting Surveyor-General.
Kurunegala S. O. 57—1910

Notice under "The Waste Lands Ordinances of 1897, 1899, 1900, and 1903."

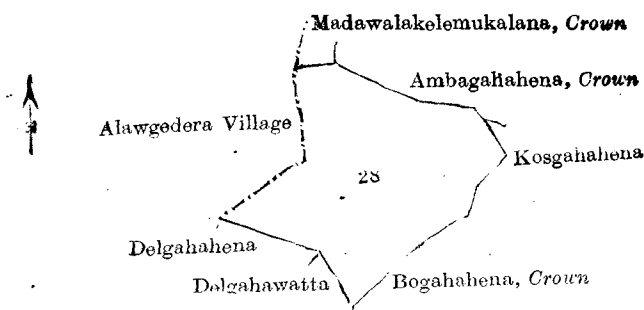
TAKE notice that unless within three months from September 2, 1910, the persons, if any, who claim any interest in the land hereinafter mentioned make claim in person or in writing to the said land or to some interest therein to J. M. Davies, Esq., Special Officer appointed under section 28 of "The Waste Lands Ordinances of 1897, 1899, 1900, and 1903," at his office at Fort, Colombo:

Such Special Officer, in pursuance of the powers vested in him by the said Ordinances, will declare by writing under his hand that the land, to which no claim has been made, is the property of the Crown.

J. M. DAVIES,
Special Officer.

Description of the Land referred to.

The land commonly called or known as Kirimetiya mukalana (portion of P. P. 1,527), situated in the village of Telambagammana, in the Meda Pattu West korale of the Katugampola hatpattu of the Kurunegala District, in the North-Western Province, containing in extent 5 acres 3 roods and 37 perches, shown as lot 28 in preliminary plan 331, and in the annexed diagram, and bounded as follows: on the north by Madawalakelemukalana declared to be Crown property under the Waste Lands Ordinances, Ambagahahena claimed by the Crown; on the east by Kosgahahena sold by the Crown, Bogahahena claimed by the Crown; on the south by Delgahawatta sold by the Crown, Delgahahena sold by the Crown; on the west by the village limit of Alawgedara.



Surveyor-General's Office,
Colombo, July 27, 1910.
3,852

Scale of 8 Chains to an Inch.

J. B. M. RIDOUT,
for Acting Surveyor-General.
Kurunegala S. O. 58—1910

Notice under "The Waste Lands Ordinances of 1897, 1899, 1900, and 1903."

TAKE notice that unless within three months from September 2, 1910, the persons, if any, who claim any interest in the lands hereinafter mentioned or in any one or more of such lands make claim in person or in writing to the said lands or any of them or to some interest therein to J. M. Davies, Esq., Special Officer appointed under section 28 of "The Waste Lands Ordinances of 1897, 1899, 1900, and 1903," at his office at Fort, Colombo:

Such Special Officer, in pursuance of the powers vested in him by the said Ordinances, will declare by writing under his hand that the said lands or such of them, as to which no claim has been made, are the property of the Crown.

J. M. DAVIES,
Special Officer.

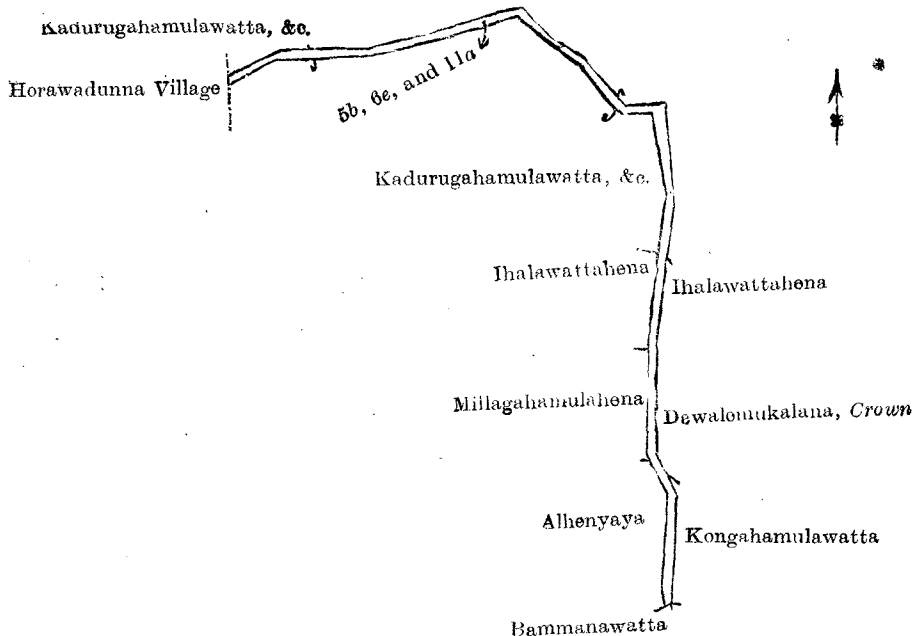
Description of the Lands referred to.

The following lots situated in the village of Bammana, in the Meda Pattu Korale West of the Katugampola hatpattu of the Kurunegala District, in the North-Western Province, as described in the annexed diagrams :—

I.—Preliminary plan 347. Field sheet : Village plan I/17/46 and I/17/54.
 Situation : Bammana village in Meda Pattu West korale of Kurunegala District.

Lot.	Name of Land.	Extent, A. R. P.	Lot.	Name of Land.	Extent, A. R. P.
5b	Road	0 0 38	11a	Road	0 3 24
6e	Do.	0 1 16			1 1 38

and bounded as follows : on the north by Kadurugahamulawatta, &c., claimed by Ismail Lebbe and others ; on the east by Kadurugahamulawatta, &c., claimed by Ismail Lebbe and others, Ihalawattahena claimed by Kirawela Mudiyanse-lage Albinahamy and others, Dewalemukalana claimed by the Crown, Kongahamulawatta claimed by Wirapuli Radage Chara and others ; on the south by Bammanawatta claimed by J. A. Rambukpota Ratemahatmaya, Alhenyaya claimed by J. M. Rambukpota Ratemahatmaya, Millagahamulahena claimed by Kirawela Mudiyanse-lage Appuhamy and others, Ihalawattahena claimed by Kirawela Mudiyanse-lage Albinahamy and others, Kadurugahamulawatta, &c., claimed by Ismail Lebbe and others ; on the west by the village limit of Horawadunna.



Surveyor-General's Office,
 Colombo, August 8, 1910.

Scale of 8 Chains to an Inch.

J. B. M. RIDOUT,
 for Acting Surveyor-General.

II.—Preliminary plan 347. Field sheet : Village plan I/17/46 and I/17/54.
 Situation : Bammana village in Meda Pattu West korale of Kurunegala District.

Lot.	Name of Land.	Extent, A. R. P.	Lot.	Name of Land.	Extent, A. R. P.
13a	Road	0 0 29	35j	Road	0 0 30
32b	Do.	0 1 5			0 3 5
34a	Do.	0 0 21			

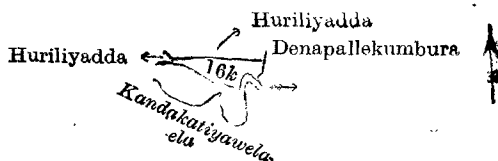
and bounded as follows : on the north by the road from Elabodagama to Maholawa ; on the east by Welandagahamulawatta claimed by Samarakoon Mudiyanse-lage Punchi Banda, Dematagaywatta, &c., claimed by ditto and others, Ambagaha-kumbura claimed by Punchi Appuhamy and others, Walaliyadda claimed by Lama Etana, Kongahawatta, &c., claimed by Ranhamy and others, Kongahamulawatta claimed by Weerasekera Mudiyanse-lage Ranhamy and others ; on the south by T. P. 204,702 ; on the west by Halgahawatta, claimed by Samarakoon Mudiyanse-lage Punchi Banda, Kongahawatta, &c., claimed by Ranhamy and others, Dematagewela claimed by Hetu Etana, Kankanamwela claimed by Mutu Menika, Dematagewatta, &c., claimed by Samarakoon Mudiyanse-lage Punchi Banda and others, Ketakelagahamulahena claimed by ditto, Welandagahamulawatta claimed by Samarakoon Mudiyanse-lage Punchi Banda.

[For Diagram see page 953.]

III.—Preliminary plan 347. Field sheet : Village plan I/17/46 and I 17/54.
 Situation : Bammana village in Meda Pattu West korale of Kurunegala District.

Lot.	Name of Land.	Extent, A. R. P.
16k	Kandaketiyewala (oya)	0 1 4

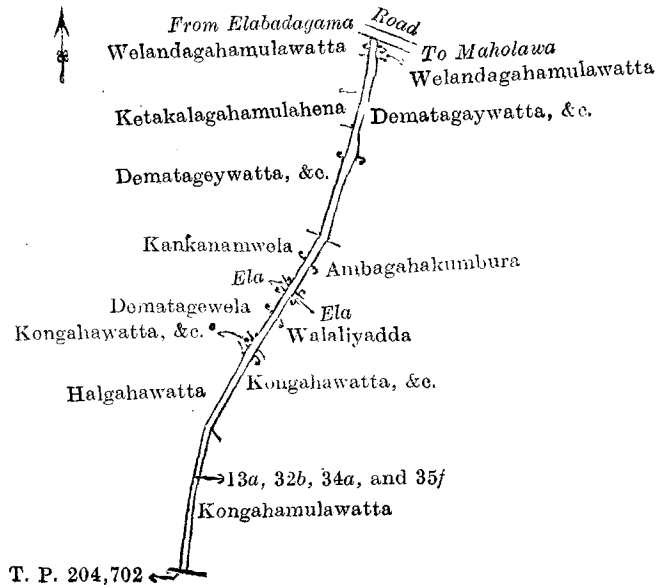
and bounded as follows : on the north by Huriliyadda claimed by Suriya Patirane Ranhamy and others ; on the east by Denapallekumbura claimed by Ranhamy and others ; on the south by Kandaketiyewala-ela ; on the west by Huriliyadda claimed by S. P. Herathamy and another.



Surveyor-General's Office,
 Colombo, August 8, 1910.

Scale of 8 Chains to an Inch.

J. B. M. RIDOUT,
 for Acting Surveyor-General.



Surveyor-General's Office,
Colombo, August 8, 1910.

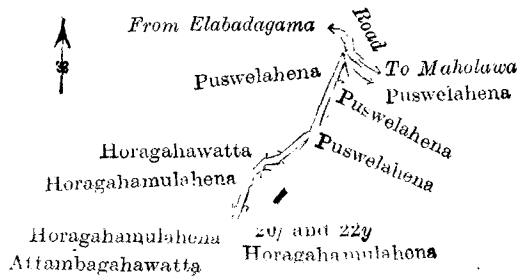
Scale of 8 Chains to an Inch.

J. B. M. RIDOUT,
for Acting Surveyor-General.

IV.—Preliminary plan 347. Field sheet : Village plan I/17/46 and I 17/54.
Situation : Bammanna village in Meda Pattu West korale of Kurunegala District.

Lot.	Name of Land.	Extent. A. R. P.
20f ..	Road ..	0 0 22
22y ..	Do. ..	0 0 15
		0 0 37

and bounded as follows : on the north by the road from Elabadagama to Maholawa ; on the east by Puswelahena claimed by Picha Tambilage Isma Lebbe and another, Horagahamulahena claimed by Mana Pana Isma Lebbe ; on the south by Attambagahawatta claimed by Hadji Tamby ; on the west by Horagahamulahena claimed by Mana Pana Isma Lebbe, Horagahawatta claimed by ditto, Puswelahena claimed by Pitcha Tambilage Isma Lebbe and another.



Surveyor-General's Office,
Colombo, August 8, 1910.

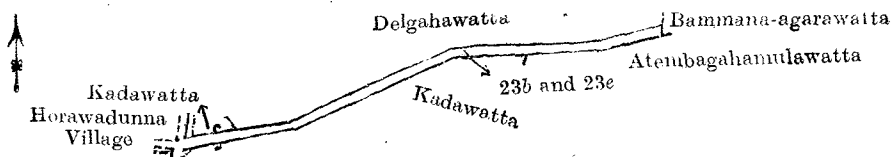
Scale of 8 Chains to an Inch.

J. B. M. RIDOUT,
for Acting Surveyor-General.

V.—Preliminary plan 347. Field sheet : Village plan I/17/46 and I 17/54.
Situation : Bammanna village in Meda Pattu West korale of Kurunegala District.

Lot.	Name of Land.	Extent. A. R. P.
23b ..	Road ..	0 2 4
23e ..	Do. ..	0 0 36
		0 3 0

and bounded as follows : on the north by Kadawatta claimed by Seena Moona Mamabrim Saibu, Delgahawatta claimed by S. M. Mahamodu Meera Saibu Moona Kavana Naina ; on the east by Bammanna-agarawatta claimed by Moona Kavana Naina and others ; on the south by Ateubagahamulawatta claimed by Samarakoon Mudiyanseilage Mutu Menika and another, Kadawatta claimed by Seena Moona Mamabrim Saibu ; on the west by the village limit of Horawadunna.



Surveyor-General's Office,
Colombo, August 8, 1910.

Scale of 8 Chains to an Inch.

J. B. M. RIDOUT,
for Acting Surveyor-General.
Kurunegala S. O. 59-1910

Notice under "The Waste Lands Ordinances of 1897, 1899, 1900, and 1903."

TAKE notice that unless within three months from September 2, 1910, the persons, if any, who claim any interest in the land hereinafter mentioned make claim in person or in writing to the said land or to some interest therein to J. M. Davies, Esq., Special Officer appointed under section 28 of "The Waste Lands Ordinances of 1897, 1899, 1900, and 1903," at his office at Fort, Colombo :

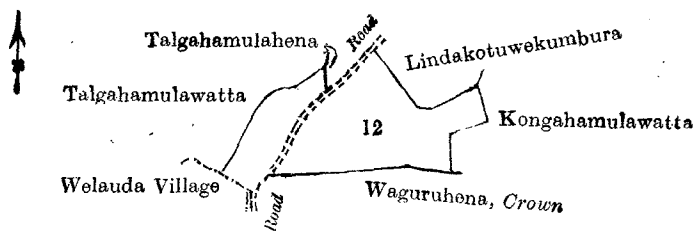
Such Special Officer, in pursuance of the powers vested in him by the said Ordinances, will declare by writing under his hand that the land, to which no claim has been made, is the property of the Crown.

J. M. DAVIES,
Special Officer.

Description of the Land referred to.

The land commonly called or known as Nelunwala Iswetiya (swamp), situated in the village of Hengeulla, in the Meda Pattu West korale, in the Katugampola hatpattu of the Kurunegala District, in the North-Western Province; and containing in extent 3 acres 1 rood and 7 perches, shown as lot 12 in preliminary plan 329, as in the annexed diagram; and bounded as follows: on the north by Talgahamulahena sold by the Crown; a road, Lindukotuwekumbura claimed by S. M. Ukku Banda; on the east by Kongahamulawatta sold by the Crown; on the south by Waguruhena claimed by the Crown, a road, the village limit of Welauda; on the west by Talgahamulawatta sold by the Crown.

Field sheet: Village plan I/17/5-6, 13-14, &c.



Surveyor-General's Office,
Colombo, August 8, 1910.
3,854

Scale of 8 Chains to an Inch.

J. B. M. RIDOUT,
for Acting Surveyor-General.
Kurunegala S. O. 60—1910

Notice under "The Waste Lands Ordinances of 1897, 1899, 1900, and 1903."

TAKE notice that unless within three months from September 2, 1910, the persons, if any, who claim any interest in the lands hereinafter mentioned or in any one or more of such lands or to some interest therein make claim in person or in writing to the said lands or any of them or to some interest therein to John Still, Esq., Special Officer appointed under section 28 of "The Waste Lands Ordinances of 1897, 1899, 1900, and 1903," at his office at Fort, Colombo :

Such Special Officer, in pursuance of the powers vested in him by the said Ordinances, will declare by writing under his hand that the said lands or such of them, as to which no claim has been made, are the property of the Crown.

JOHN STILL,
Special Officer.

Description of the Lands referred to.

The following lots situated in the village of Puhudivula, in the Ihala Kende tulana of the Kende korale of the Nuwaragam palata, in the North-Central Province, as described in the annexed diagram:—

Preliminary plan 547.

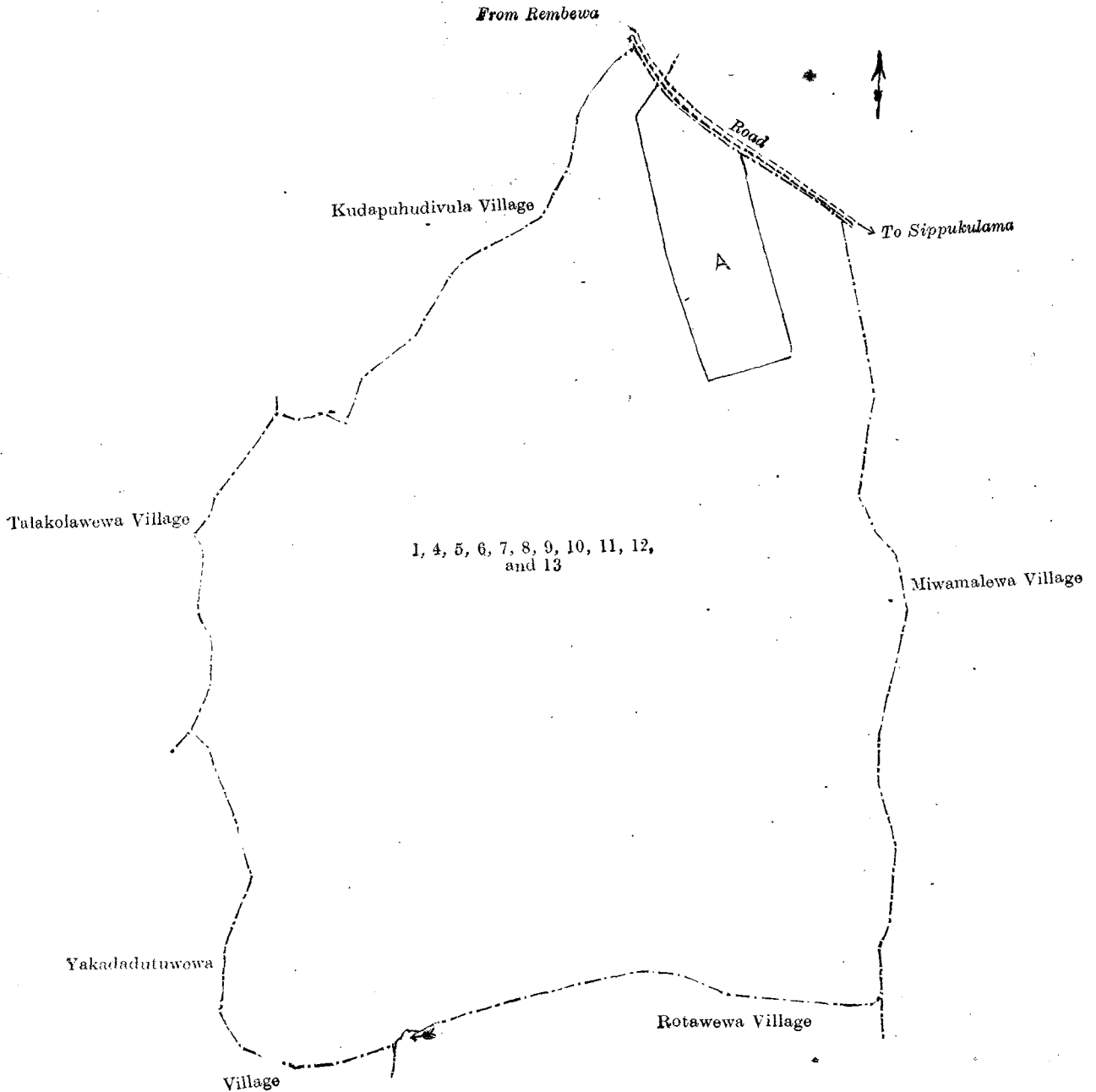
Situation: Puhudivula village in the Ihala Kende tulana of the Kende korale of the Nuwaragam palata.

Lot.	Name of Land.	Extent, A. R. P.	Lot.	Name of Land.	Extent, A. R. P.
1 ..	Puhudivulamukalana	.. 376 2 17	9 ..	Puhudivulawewaihalalanda	.. 27 3 3
4 ..	Puhudivulakumburewedibima	.. 0 1 6	10 ..	Stream	.. 0 3 0
5 ..	Puhudivulalandukele	.. 13 2 16	11 ..	do.	.. 0 2 23
6 ..	Puhudivulawewaihalalanda	.. 17 2 23	12 ..	do.	.. 0 0 20
7 ..	Puhudivulawewa	.. 17 3 38	13 ..	do.	.. 0 0 6
8 ..	Puhudivulalanda	.. 20 1 0			
					475 2 32

and bounded as follows: on the north by the village limit of Kuda Puhudivula, the road from Rembewa to Sippukulama; on the east by the village limit of Miwamalewa; on the south by the village limit of Rotawewa, the village limit of Yakadadutuweewa; on the west by the village limit of Yakadadutuweewa, the village limit of Talakolawewa.

NOTE.—The following lots lying within the above boundaries are excluded from this notice, and their aggregate acreage of 24 acres 1 rood and 30 perches is not included in the acreage of 475 acres 2 roods and 32 perches given above:—

Lot.	Name of Land.	Extent, A. R. P.
A 2 ..	Puhudivula-akkara (T. P. 217,048)	.. 17 1 17
A 3 ..	Puhudivulakumbura (T. P. 217,048)	.. 7 0 13
		24 1 30



Surveyor-General's Office,
Colombo, April 28, 1910.
3,855

Scale of 16 Chains to an Inch.

J. B. M. RIDOUT,
for Surveyor-General.
Anuradhapura S. O. 36—1910

Notice under "The Waste Lands Ordinances of 1897, 1899, 1900, and 1903."

TAKE notice that unless within three months from September 2, 1910, the persons, if any, who claim any interest in the lands hereinafter mentioned or in any one or more of such lands or to some interest therein make claim in person or in writing to the said lands or any of them or to some interest therein to C. V. Brayne, Esq., Special Officer appointed under section 28 of "The Waste Lands Ordinances of 1897, 1899, 1900, and 1903," at his office at Fort, Colombo :

Such Special Officer, in pursuance of the powers vested in him by the said Ordinances, will declare by writing under his hand that the said lands or such of them, as to which no claim has been made, are the property of the Crown.

C. V. BRAYNE,
Special Officer.

Description of the Lands referred to.

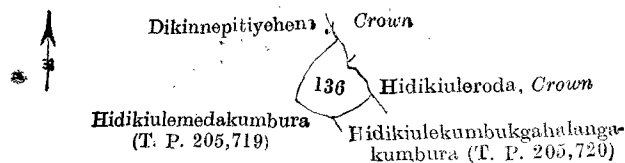
The following lots situated in the village of Pubbare, in the Medagam pattu korale of the Wellassa division, in the Province of Uva, as described in the annexed diagrams :—

I.—Preliminary plan 153. Field sheet M/8/56-64.

Situation : Pubbare village in Medagam pattu korale of Wellassa division.

Lot.	Name of Land.	Extent, A. R. P.
136	Hidikiulakumbura	0 2 27

and bounded as follows : on the north by Dikinnepiyehena declared to be Crown property under the Waste Lands Ordinances ; on the east by Hidikiuleroda declared to be Crown property under the Waste Lands Ordinances, Hidikiulekumbukgahalangakumbura (T. P. 205,720) ; on the south by Hidikiulemedakumbura (T. P. 205,719) ; on the west by Dikinnepiyehena declared to be Crown property under the Waste Lands Ordinances.



Surveyor-General's Office,
Colombo, August 16, 1909.

Scale of 8 Chains to an Inch.

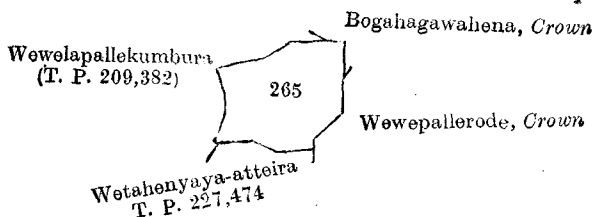
J. B. M. RIDOUT,
for Surveyor-General.

II.—Preliminary plan 153. Field sheet M/8/24-32.

Situation : Pubbare village in Medagam pattu korale of Wellassa division.

Lot.	Name of Land.	Extent, A. R. P.
265	Wewalamedakumbura	2 0 10

and bounded as follows : on the north by Wewalapallekumbura (T. P. 209,382), Bogahagawahena declared to be Crown property under the Waste Lands Ordinances ; on the east by Bogahagawahena declared to be Crown property under the Waste Lands Ordinances, Wewepallerode declared to be Crown property under the Waste Lands Ordinances ; on the south by Wetahenyayeatteira (T. P. 227,474) ; on the west by Wewalapallekumbura (T. P. 209,382).



Surveyor-General's Office,
Colombo, July 23, 1909.

Scale of 8 Chains to an Inch.

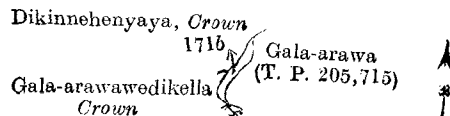
J. B. M. RIDOUT,
for Surveyor-General.

III.—Preliminary plan 153. Field sheet M/8/55-56, 63-64.

Situation : Pubbare village in Medagam pattu korale of Wellassa division.

Lot.	Name of Land.	Extent, A. R. P.
171b	Gala-arawa	0 0 10

and bounded as follows : on the north by Dikinnehenyaya declared to be Crown property under the Waste Lands Ordinances ; on the east by Gala-arawa (T. P. 205,715) ; on the south and west by Gala-arawewedikella claimed by the Crown.



Surveyor-General's Office,
Colombo, November 15, 1909.

Scale of 8 Chains to an Inch.


J. B. M. RIDOUT,
for Surveyor-General.

IV.—Preliminary plan 153. Field sheet : Village plan.

Situation : Pubbare village in Medagam pattu korale of Wellassa division.

Lot.	Name of Land.	Extent, A. R. P.
216	Godapitawattchena <i>alias</i> Polgahakandurepahata-arawa (P. P. 1,006/W 108)	0 0 4
217	Polgahakandurepahata-arawa (P. P. 1,006/W 108)	0 1 28
		0 1 32

and bounded as follows : on the north by Galkotuwehenyaya declared to be Crown property under the Waste Lands Ordinances ; on the east by the Kadain-aar ; on the south by T. P. 207,599 ; on the west by Galkotuwehenyaya declared to be Crown Property under the Waste Lands Ordinances.



Surveyor-General's Office,
Colombo, May 16, 1910.

Scale of 8 Chains to an Inch.

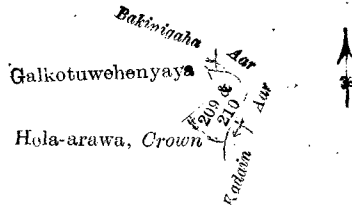
J. B. M. RIDOUT,
for Surveyor-General.

V.—Preliminary plan 153. Field sheet : village plan M/8/39-40, 47-48.

Situation : Pubbare village in Medagam pattu korale of Wellassa division.

Lot.	Name of Land.	Extent, A. R. P.
209	Aswedduma-arawa (P. P. 1,006/U 108)	0 0 10
210	Do.	0 1 13
		0 1 23

and bounded as follows : on the north by the Bakinigaha-aar ; on the east by the Kadain-aar ; on the south by Hela-arawa claimed by the Crown ; on the west by Galkotuwehenyaya declared to be Crown property under the Waste Lands Ordinances.



Surveyor-General's Office,
Colombo, May 16, 1910.
3,856

Scale of 8 Chains to an Inch.

J. B. M. RIDOUT,
for Surveyor-General.
Uva S. O. 7—1910

Notice under "The Waste Lands Ordinances of 1897, 1899, 1900, and 1903."

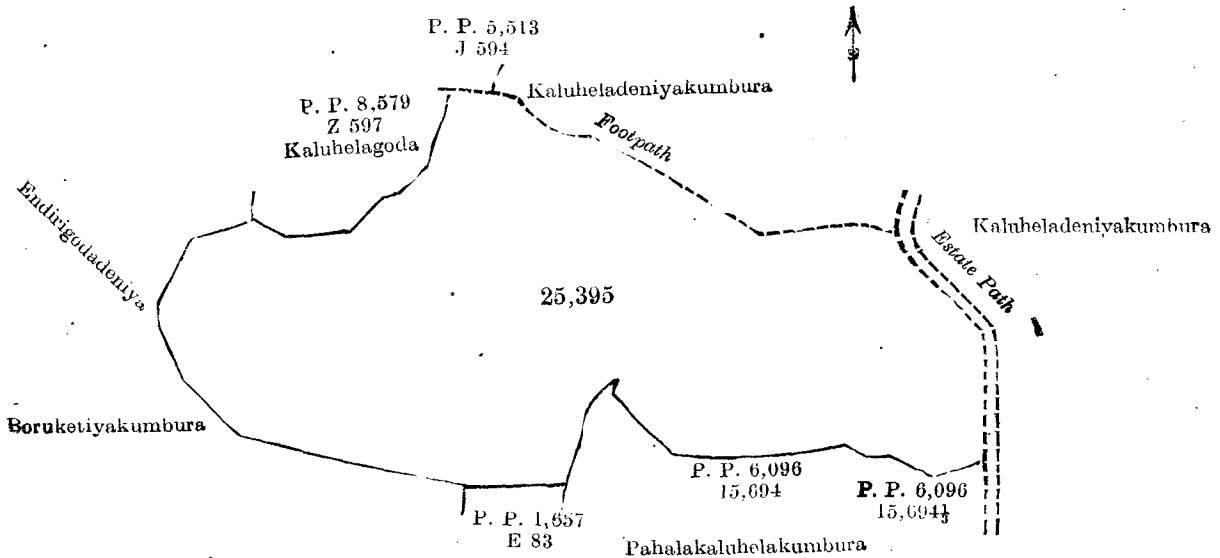
TAKE notice that unless within three months from September 2, 1910, the persons, if any, who claim any interest in the land hereinafter mentioned appear before the Assistant Government Agent of the Matara District at the Matara Kachcheri and make claim to the said land or to some interest therein :

Such Assistant Government Agent, in pursuance of the powers in him vested by "The Waste Lands Ordinances of 1897, 1899, 1900, and 1903," will declare by writing under his hand that the said land, to which no claim has been made, is the property of the Crown.

W. L. KINDERSLEY,
Assistant Government Agent.

Description of the Land referred to.

The land commonly called or known as Kaluhelagoda, situated in the village of Midigama, in the Weligam korale of the Matara District, Southern Province, containing in extent 8 acres 3 roods and 28 perches, shown as lot 25,395 in preliminary plan 8,579 and in the annexed certified tracing therefrom, and bounded as follows : on the north by lot P. P. 8,579/Z 597, Kaluhelagoda claimed by M. V. Tevenis, lot P. P. 5,513/J 594 called Kaluhelagoda claimed by Isac de Silva Jayasundera Seneviratne, Notary of Weligama, footpath, Kaluheladeniyakumbura claimed by the heirs of Mendias de Silva Jayawardena ; on the east by the estate path (Kaluheladeniyakumbura claimed by the heirs of Mendias de Silva Jayawardena), lot P. P. 6,096/15,694½ called Pahalalakukella reservation, lot P. P. 6,096/15,694 called Pahalalakukelle claimed by Manikkubadaturge Haramanis, lot P. P. 1,657/E 83 called Kaluhelakumbura claimed by D. A. Liyanagunawardana and others, and Pahalalakuhelakumbura claimed by Endoris de Silva Balasuriya of Matara ; and on the west by Boruketiyakumbura claimed by Haramanis Upasakarala, Enderigodadeniya claimed by Ango Appu Weerasakera.



Surveyor-General's Office,
Colombo, April 19, 1909.
3,857

Scale of 4 Chains to an Inch.

A. H. G. DAWSON,
for Acting Surveyor-General.